

2000/04/27 : CIA-RDP78-05867A000401320037-0

PHOTO NO.	852903	LOT NO.	A-1895	MAP REFERENCE	G	LATITUDE	16 40 E	LONGITUDE	87 26 W
COUNTRY	CAMBODIA		PROVINCE						
AREA NO.	109	SUBJECT	C26	SUBJECT	ABC	SUBJECT		SUBJECT	
	10								
	15								
	20								
	25								
	30								
	35								
	40								
	45								
	50								

STATINTL

10-22	DATE OF PHOTO	TYPE	QUALITY	CLASS	NO. OF CARDS
	59	4	2	4	2
CLASSIFICATION		G.E.C.		CAPTIONED BY	
				PTT	

CIA-RDP78-05867A000401320037-0

PHOTO NO. 852907 LOT NO. R-3205 MAP REFERENCE C LATITUDE 14 40 N LONGITUDE 17 26 W

COUNTRY		SENEGAL		PROVINCE											
AREA NO	28G	SUBJECT	C28	SUBJECT	C22	SUBJECT		SUBJECT		SUBJECT		SUBJECT		SUBJECT	
D	A	K	A ⁵	R		B	A	N	K		O	F		F	R
E		B	L	D	G										

STATINTL

67-8

DATE OF PHOTO	TYPE	QUALITY	CLASS	NO. OF CARDS
59	4	1	4	2
CLASSIFICATION O.U.O.			CAPTIONED BY FM	

CIA-RDP78-05867A000401320037-0

PHOTO NO.	852908	LOT NO.	R-1003	MAP REFERENCE	6	LATITUDE	24 40 E	LONGITUDE	87 25 E
COUNTRY	CAMBODIA		PROVINCE						
AREA NO.	208	SUBJECT	ALA	SUBJECT	C62	SUBJECT		SUBJECT	
		5			10			15	20
					30			35	40
		25							
		45			50				

STATINTL

6-30	DATE OF PHOTO	TYPE	QUALITY	CLASS	NO. OF CARDS
	59	4	2	4	2
CLASSIFICATION	SECRET		CAPTIONED BY		



CIA-RDP78-05867A000401320037-0

PHOTO NO.	852909	LOT NO.	R-535	MAP REFERENCE	9	LATITUDE	24 40 N	LONGITUDE	87 25 E
COUNTRY	GENERAL		PROVINCE						
AREA NO.	20 G	SUBJECT	C26	SUBJECT	AHG	SUBJECT		SUBJECT	
	D	A	E	A	5	R			
							10		
								15	
									20
									40

STATINTL					
10-24					
DATE OF PHOTO	TYPE	QUALITY	CLASS	NO. OF CARDS	
59	6	2	6	2	
CLASSIFICATION		G.V.O.		CAPTIONED BY	
				PA	

Approved For Release 2000/04/27 : CIA-RDP78-05867A000401320037-0
REGIB

Approved For Release 2000/04/27 : CIA-RDP78-05867A000401320037-0

PHOTO NO.	852911	LOT NO.	R3205	MAP REFERENCE	C	LATITUDE	3358N	LONGITUDE	3535E
COUNTRY	LEBANON		PROVINCE	MT. LEBANON					
AREA NO.	312K	SUBJECT	C61	SUBJECT	C1L	SUBJECT		SUBJECT	
	N	A	H	R	E	L	K	E	L
	E	R	Y	I	N	B	G	T	O
	1	0	0	F	T.	S	T	A	T

STATINTL

6-10	DATE OF PHOTO	TYPE	QUALITY	CLASS	NO. OF CARDS
		4	1	4	2
CLASSIFICATION	000		CAPTIONED BY F119		



PHOTO NO.	852912	LOT NO.	R3205	MAP REFERENCE	C	LATITUDE	3358N	LONGITUDE	3535E
COUNTRY	LEBANON		PROVINCE	M.T. LEBANON					
AREA NO.	312K	SUBJECT	AKW	SUBJECT	D36	SUBJECT	C78	SUBJECT	
	N	A	H	R	E	L	K	E	L
	L	R	E	S	I	D	E	N	T.

STATINTL

8-28	DATE OF PHOTO	TYPE	QUALITY	CLASS	NO. OF CARDS
		4	1	4	3
CLASSIFICATION				CAPTIONED BY	
000				FM	

2000/04/27 : CIA-RDP78-05867A000401320037-0

PHOTO NO. 852913	LOT NO. R 3205	MAP REFERENCE C	LATITUDE 3407 N	LONGITUDE 3536 E
COUNTRY LEBANON		PROVINCE MT. LEBANON		
AREA NO. 312K	SUBJECT C60	SUBJECT C2C	SUBJECT AH3	SUBJECT
J	U	B	E	5
				10
				15
				20
				25
				30
				35
				40
				45
				50

STATINTL

7-24	DATE OF PHOTO	TYPE	QUALITY	CLASS	NO. OF CARDS
		4	1	4	3
CLASSIFICATION			CAPTIONED BY		
000			FM		

PHOTO NO.	852914	LOT NO.	R.3205	MAP REFERENCE	C	LATITUDE	33 53N	LONGITUDE	35 30E
COUNTRY	LEBANO N		PROVINCE MT. LEBANO N						
AREA NO.	312K	SUBJECT	C7C	SUBJECT	C51	SUBJECT		SUBJECT	
	B	E	I	R	U	T		E	G
	C	E	R.					P	T
								A	N
								D	A
									N

STATINTL

8-10	DATE OF PHOTO	TYPE	QUALITY	CLASS	NO. OF CARDS
		E1	1	4	2
	CLASSIFICATION		000	CAPTIONED BY	FM

PHOTO NO.	852915	LOT NO.	R3205	MAP REFERENCE	C	LATITUDE	33 53N	LONGITUDE	35 30E
COUNTRY	LEBANON		PROVINCE	MT. LEBANON					
AREA NO.	312K	SUBJECT	C32	SUBJECT		SUBJECT		SUBJECT	
	B E I R U T				A P A R T		M E N T		H O
	U S E.								

STATINTL

DATE OF PHOTO	TYPE	QUALITY	CLASS	NO. OF CARDS
	4	1	4	

CLASSIFICATION: OOO CAPTIONED BY: FM

200004/27 : CIA-RDP78-05867A000401320037-0

PHOTO NO.	852916	LOT NO.	R 3205	MAP REFERENCE	C	LATITUDE	33 23 N	LONGITUDE	35 30 E
COUNTRY	LEBANON		PROVINCE	MT. LEBANON					
AREA NO.	312K	SUBJECT	DID	SUBJECT	ALA	SUBJECT	AL3	SUBJECT	
	G E I R U T				P O R T			A R E A	M
	T							B G	

STATINTL

DATE OF PHOTO	TYPE	QUALITY	CLASS	NO. OF CARDS
1-30	4	1	4	3

CLASSIFICATION: O.U.U. CAPTIONED BY: J.F.

CIA-RDP78-05867A000401320037-0

PHOTO NO. 852917	LOT NO. R3205	MAP REFERENCE C	LATITUDE 33 53N	LONGITUDE 35 30E
COUNTRY LEBANON	PROVINCE MT. LEBANON			
AREA NO. 312K	SUBJECT AKW	SUBJECT D39	SUBJECT	SUBJECT
B	E	R	U	T
5		(NR)	10	
15				
13	T	H		C
				E
20				
25				
30				
35				
40				
45				

STATINTL

28	DATE OF PHOTO	TYPE	QUALITY	CLASS	NO. OF CARDS
		4	1	4	2
CLASSIFICATION					CAPTIONED BY
Q.U.O.					FA

CIA-RDP78-05867A000401320037-0

PHOTO NO.	852918	LOT NO.	R 3205	MAP REFERENCE	C	LATITUDE	33 53N	LONGITUDE	35 30E
COUNTRY	LEBANON			PROVINCE	MT. LEBANON				
AREA NO.	312K	SUBJECT	AH3	SUBJECT	AKW	SUBJECT	AKU	SUBJECT	
	B	E	R	U	T	(NR)	A	R	A
	I	N	C	A	T	T	L	E	O
	B	R	I	D	G	E			

STATINTL

24-28	DATE OF PHOTO	TYPE	QUALITY	CLASS	NO. OF CARDS
		4	1	4	3
CLASSIFICATION	Q.U.O.			CAPTIONED BY	FA

STANDBY 76-05867A000401320037-0

PHOTO NO. 852919 LOT NO. R 3205 MAP REFERENCE C LATITUDE 1557 S LONGITUDE 0541 W

COUNTRY SAINT HELENA ISLAND PROVINCE

AREA NO	SUBJECT	SUBJECT	SUBJECT	SUBJECT	SUBJECT	SUBJECT	SUBJECT	SUBJECT
722M	C46							
L O N G W O O D								
B Y	N A P O L E O N							
X I L E	F L Y I N G							

STATINTL

DATE OF PHOTO	TYPE	QUALITY	CLASS	NO. OF CARDS
7-10	4	1	4	1
CLASSIFICATION 000				CAPTIONED BY FA

PHOTO NO.	852920	LOT NO.	R 3205	MAP REFERENCE	C	LATITUDE	3359N	LONGITUDE	3610E
COUNTRY	LEBANON		PROVINCE	BEKAA					
AREA NO	212K	SUBJECT	C 62	SUBJECT	D (D)	SUBJECT		SUBJECT	
	B	A	L	B	E	K		L	K
	R	D	B	E	I	R	U	T	F
	F	K	R	D	A	T	A	N	
ALTIMITUDE OF									
3000 FT.									
STATINTL									

DATE OF PHOTO	TYPE	QUALITY	CLASS	NO. OF CARDS
	4	1	4	2
CLASSIFICATION			CAPTIONED BY	
000			FM	

FORM NO. 1 Jan 50

PHOTO NO. 852921 LOT NO. R3205 MAP REFERENCE C LATITUDE 33.59N LONGITUDE 36.10E

COUNTRY LEBANON PROVINCE BEKAA

AREA NO.	SUBJECT	SUBJECT	SUBJECT	SUBJECT	SUBJECT	SUBJECT	SUBJECT	SUBJECT								
212K	A61															
B	A	A	L	B	E	K	10	L	A	R	E	E	T	B	K	I
L	D	I	N	C	S	T	O	N	E	E	V	E	R	C	U	T
B	Y			M	A	N				15						
										30						
										45						
										50						
																1500 TONS

STATINTL

DATE OF PHOTO	TYPE	QUALITY	CLASS	NO. OF CARDS
25	4	1	L	1

CLASSIFICATION 000 CAPTIONED BY FM

PHOTO NO.	852922	LOT NO.	R 3205	MAP REFERENCE	C	LATITUDE	33 57 N	LONGITUDE	36 10 E
COUNTRY	LEBANON		BEKAA						
AREA NO	212K	SUBJECT	D 60	SUBJECT	D 39	SUBJECT	C 68		
		5	B I E K					15	20
		25						35	40
		45							

STATINTL

1-78	DATE OF PHOTO	TYPE	QUALITY	CLASS	NO. OF CARDS
		A	1	4	3
CLASSIFICATION					CAPTIONED BY
000					T.M.

PHOTO NO.	852923	LOT NO.	R 3205	MAP REFERENCE	C	LATITUDE	33 59 N	LONGITUDE	36 10 E
COUNTRY	LEBANON			PROVINCE BEKAA					
AREA NO	212K	SUBJECT	AH3	SUBJECT	300	SUBJECT	C68	SUBJECT	
	B A T A L	5	B E K				10		
	V I L L A G E	25					30		
		45					50		

STATINTL

1-7-54	DATE OF PHOTO	TYPE	QUALITY	CLASS	NO. OF CARDS
		4	1	4	3
CLASSIFICATION			000	CAPTIONED BY FM	

CIA-RDP78-05867A000401320037-0

PHOTO NO.	852924	LOT NO.	R 3205	MAP REFERENCE	C	LATITUDE	33 59 N	LONGITUDE	36 10 E
COUNTRY	LEBANON			PROVINCE	BEKAA				
AREA NO.	212K	SUBJECT	DUU	SUBJECT	AH3	SUBJECT	C 68	SUBJECT	
	B A T A L	5	B E K	10	(NR)	15	A R A B	20	V I L
	L A C E	25	I N	30	V A L L E Y	35		40	
		45		50					

STATINTL

1-7-24	DATE OF PHOTO	TYPE	QUALITY	CLASS	NO. OF CARDS
		4	1	4	3
CLASSIFICATION	DUU		CAPTIONED BY FM		

PHOTO NO. 852925 LOT NO. R 3205 MAP REFERENCE C LATITUDE 33 57 N LONGITUDE 34 10 E

COUNTRY LEBANON PROVINCE BEKAA

AREA NO	SUBJECT	SUBJECT	SUBJECT	SUBJECT	SUBJECT	SUBJECT	SUBJECT	SUBJECT	SUBJECT
212K	AKU	DID	AKE	AKA					
B A A L	B E K		(NR)		T R A F F I C				
D N	R O A D		T O		A M A S C U S				
A F T E R	B E I N G				HELD UP BY				

\$ NOW.

STATINTL

1-28

DATE OF PHOTO	TYPE	QUALITY	CLASS	NO. OF CARDS
	1	1	1	4

CLASSIFICATION 000 CAPTIONED BY FIM

20070427 CIA-RDP78-05867A000401320037-0

PHOTO NO. 852926 LOT NO. R 3205 MAP REFERENCE C LATITUDE 33 59 N LONGITUDE 36 10 E

COUNTRY LEBANON PROVINCE BEKAA

AREA NO	SUBJECT	SUBJECT	SUBJECT	SUBJECT	SUBJECT	SUBJECT	SUBJECT	SUBJECT
212K	DOD	AKU	AKW					
B	A	A	L	B	E	K	(NR)	
D	A	M	A	S	C	U	\$	
O	V	E	R	E	D	M	O	

STATINTL

1-28

DATE OF PHOTO	TYPE	QUALITY	CLASS	NO. OF CARDS
	4	1	4	3
CLASSIFICATION 000			CAPTIONED BY FM	

CIA-RDP78-05867A000401320037-0

PHOTO NO.	852927	LOT NO.	R 3205	MAP REFERENCE	C	LATITUDE	33 59 N	LONGITUDE	36 10 E
COUNTRY	LEBANON		PROVINCE BEKAA						
AREA NO	212K	SUBJECT	21D	SUBJECT	AKU	SUBJECT		SUBJECT	
	B	A	A	L	B	E	K	(N R)	R O A D
	D	A	M	A	S	E	U	S	T H R U
	O	V	E	R	D	M	O	U	N
									T A I N S.

STATINTL

1-28	DATE OF PHOTO	TYPE	QUALITY	CLASS	NO. OF CARDS
		4	1	H	2
CLASSIFICATION	000		CAPTIONED BY FM		

CIA-RDP 78-05867A000401320037-0

PHOTO NO. 852928	LOT NO. R 3205	M.A.P. REFERENCE C	LATITUDE	LONGITUDE
COUNTRY LEBANON	PROVINCE			
AREA NO. 12K	SUBJECT DID	SUBJECT C68	SUBJECT	SUBJECT
M O U N T A I N T O P	U I L L A C E			
I N L E B A N O N	M T			
T O T R I P O L I				
STATINTL				

1-6	DATE OF PHOTO	TYPE	QUALITY	CLASS	NO. OF CARDS
5		4	1	4	2
CLASSIFICATION	DUU		CAPTIONED BY FM		

FORM NO. 1 Jan 56

PHOTO NO. 852929 LOT NO. R3205 MAP REFERENCE C LATITUDE 08-57 N LONGITUDE 79-32 W

COUNTRY		Panama Republic								
AREA NO.	SUBJECT		SUBJECT		SUBJECT		SUBJECT		SUBJECT	
26E	CGB									
P	A	N	A	M	A	C	I	T	A	

STATINTL

6		DATE OF PHOTO	TYPE	QUALITY	CLASS	NO. OF CARDS
		58	3	1	4	1
CLASSIFICATION		SUD				CAPTIONED BY
						JP

PHOTO NO. 852930 | LOT NO. R3205 | MAP REFERENCE C | LATITUDE 08-57 N | LONGITUDE 79-32 W

COUNTRY	Panama Republic							PROVINCE																		
AREA NO.	26E	SUBJECT	ALQ	SUBJECT		SUBJECT		SUBJECT		SUBJECT		SUBJECT														
	P	5	A	10	N	A	15	M	20	A	25	C	I	T	Y	30	W	35	A	40	T	E	R	F	R	
	O	25	N	30	T	F	35	R	40	T	45	H	E	50	O	55	L	60	D	65	E	70	R	E	N	C
	H	45	Q	50	U	55	A	60	R	65	T	70	E	75	R											

STATINTL

30

DATE OF PHOTO	TYPE	QUALITY	CLASS	NO. OF CARDS
5 8	3	1	4	1
CLASSIFICATION	GMO		CAPTIONED BY JP	

PHOTO NO.	852932	LOT NO.	R 3205	MAP REFERENCE	C	LATITUDE	09-35N	LONGITUDE	78-30W
COUNTRY	Panama Republic		PROVINCE						
AREA NO.	76E	SUBJECT	C81	SUBJECT	C38	SUBJECT		SUBJECT	
	M	U	L	A	T	A		A	R
	D	E	L	A				N	A
	H	E	I	R		H	O		

STATINTL

7-8

DATE OF PHOTO	TYPE	QUALITY	CLASS	NO. OF CARDS
	3	1	4	2
CLASSIFICATION		CAPTIONED BY		
		0710		




PHOTO NO. 852933 | LIST NO. R3205 | MAP REFERENCE C | LATITUDE 09-35N | LONGITUDE 78-30W

COUNTRY	Panama Republic							
AREA NO	26E	C68						
	M	U	L	A	T	A	\$	A
	D	E	L	A	\$			
	i	N	G					

STATINTL

6	DATE OF PHOTO	TYPE	QUALITY	CLASS	NO. OF CARDS
		3	1	4	1
	CLASSIFICATION	DUO		CAPTIONED BY JP	

PHOTO NO. 852934 LIST NO. R3205 MAP REFERENCE C LATITUDE 32-38N LONGITUDE 16-54W

COUNTRY Madeira Island PROVINCE


AREA NO	SUBJECT	SUBJECT	SUBJECT	SUBJECT	SUBJECT	SUBJECT	SUBJECT	SUBJECT
2 P	A69	C62						
	5			10			15	
F U N C	H A L			E C I T Y			H A R B	B
	25			30			35	40
O R				50				
	45							

STATINTL

6:30

DATE OF PHOTO	TYPE	QUALITY	CLASS	NO. OF CARDS
- 3	3	1	H	2

CLASSIFICATION: GWO CAPTIONED BY: Jps



CIA-RDP78-05867A000401320037-0

PHOTO NO.	852935	LOT NO.	R3205	MAP REFERENCE	C	LATITUDE	32-38N	LONGITUDE	16-54W
COUNTRY	Madeira Island		PROVINCE	-					
AREA NO.	2P	SUBJECT	C36	SUBJECT		SUBJECT		SUBJECT	
	F	U	N	C	H	A	L	R	E
	E	H	O	T	E	L		P	A
								L	A
								C	

STATINTL

DATE OF PHOTO	TYPE	QUALITY	CLASS	NO. OF CARDS
-	53	3	1	4
CLASSIFICATION				CAPTIONED BY
SECRET				JF

PHOTO NO.	852935	LOT NO.	R3205	MAP REFERENCE	C	LATITUDE	32-35N	LONGITUDE	16-54W
COUNTRY	Madeira Island		PROVINCE						
AREA NO.	2P	SUBJECT	D26	SUBJECT		SUBJECT		SUBJECT	
	T	U	N	C	H	A	←	(N ¹⁰ R)	
		M	H	i	C	H		2	0 0 0
	O	N							

FELL INTO THE SEA.

STATINTL

DATE OF PHOTO	TYPE	QUALITY	CLASS	NO. OF CARDS
—	53	3	1	1

CLASSIFICATION: OMD

CAPTIONED BY: [Signature]



PHOTO NO. 852937 LOT NO. R3205 MAP REFERENCE C LATITUDE 32-38N LONGITUDE 16-54W

COUNTRY Madeira Island PROVINCE

AREA NO	2P	SUBJECT	C38	SUBJECT		SUBJECT		SUBJECT		SUBJECT		SUBJECT		SUBJECT	
	F	U	N	C	H	A	L	(N R)		N	A	T	I	U	E
	H	U	T	B	U	I	L	T	O	F	\$	T	O	N	E,
															BUT

THATCHED WITH STRAW.

STATINTL

DATE OF PHOTO	TYPE	QUALITY	CLASS	NO. OF CARDS
- 5 4	3	1	4	1
CLASSIFICATION: OWO				CAPTIONED BY: A

PHOTO NO. 852939	LOT NO. R 3205	MAP REFERENCE Mi3	LATITUDE 33-53 N	LONGITUDE 14-24 E												
COUNTRY Malta		PROVINCE ---														
AREA NO. 69M	SUBJECT DIF	SUBJECT C#5	SUBJECT	SUBJECT	SUBJECT	SUBJECT	SUBJECT	SUBJECT								
M	D	I	N	A	C	i	T	V	W	A	Z	L	S	E		
\$	U	R	R	O	U	N	D	I	N	G	T	E	R	A	I	N
STATINTL																
DATE OF PHOTO					TYPE		QUALITY		CLASS		NO. OF CARDS					
55					3		1		4		2					
CLASSIFICATION								CAPTIONED BY								
OUO								gpo								

2000/0427 - CIA-RDP78-05867A000401320037-0

PHOTO NO.	852940	LOT NO.	R 3205	MAP REFERENCE	C	LATITUDE	35-54N	LONGITUDE	14-30E
COUNTRY	malta								
AREA NO.	69m	SUBJECT	C62	SUBJECT	C45	SUBJECT		SUBJECT	
	V	A	L	H	E	T	T	A	
	T	H	E		U	P	P	E	R
	G	A	R	D	E	N			
	FR. NR. MARBOR ENTRANCE.								

STATINTL

6-10	DATE OF PHOTO	TYPE	QUALITY	CLASS	NO. OF CARDS
	55	3	1	4	2
CLASSIFICATION	DWO				CAPTIONED BY
					jo

PHOTO NO.	852941	LOT NO.	R 3205	MAP REFERENCE	C	LATITUDE	35-54N	LONGITUDE	14-30E
COUNTRY	Malta		PROVINCE						
AREA NO	69M	SUBJECT	C 62	SUBJECT		SUBJECT		SUBJECT	
	V	A	L	L	E	T	T	A	
	D	S	S						

STATINTL

DATE OF PHOTO	TYPE	QUALITY	CLASS	NO. OF CARBS
55	3	1	4	1
CLASSIFICATION	070		CAPTIONED BY	
			JP	

PHOTO NO. 852942 LOT NO. R3205 MAP REFERENCE C LATITUDE 35-54N LONGITUDE 14-30E
 COUNTRY Malta PROVINCE —
 AREA NO 09M SUBJECT CUB SUBJECT SUBJECT SUBJECT SUBJECT SUBJECT SUBJECT
 VALLETTA L K G. T W A R D
 GATE OF VALLETTA, FR.
 ROAD OF PHOENICIA HOTEL,
 OVERLOOKING THE BUS CIRCLE.

STATINTL

DATE OF PHOTO	TYPE	QUALITY	CLASS	NO. OF CARDS
— 5 5	3	1	4	1
CLASSIFICATION OWO				CAPTIONED BY <i>gp</i>

PHOTO NO. 852943 | LOT NO. R 3205 | MAP REFERENCE C | LATITUDE 35-54N | LONGITUDE 14-30E

COUNTRY Malta | PROVINCE -

AREA NO	SUBJECT	SUBJECT	SUBJECT	SUBJECT	SUBJECT	SUBJECT	SUBJECT	SUBJECT
69M	C62							
V	A	L	F	T	T	A		
O	R							

STATINTL

DATE OF PHOTO	TYPE	QUALITY	CLASS	NO. OF CARDS
- 5 5 3		1	4	1

CLASSIFICATION OWO | CAPTIONED BY Jp

PHOTO NO.	852944	LOT NO.	R 3205	MAP REFERENCE	C	LATITUDE	35-54N	LONGITUDE	14-30E
COUNTRY	Malta		PROVINCE						
AREA NO.	69M	SUBJECT	C45	SUBJECT		SUBJECT		SUBJECT	
	V	A	L	L	E	T	A	S	E
	O	F	T	H	E	G	R	A	N
								H	A
								R	I
								B	O
								R	.

STATINTL



10	DATE OF PHOTO	TYPE	QUALITY	CLASS	NO. OF CARDS
	5 5 3	1	4	1	
CLASSIFICATION	ono		CAPTIONED BY <i>JP</i>		

PHOTO NO. 852945 LOT NO. R3205 MAP REFERENCE C LATITUDE 36-06N LONGITUDE 05-30W

COUNTRY Gibraltar PROVINCE ✓

AREA NO	SUBJECT	SUBJECT	SUBJECT	SUBJECT	SUBJECT	SUBJECT	SUBJECT	SUBJECT
328m	D2H							
G I B R	5	A	10			15		20
A L T A R	25					35		40
	45		50					

STATINTL

DATE OF PHOTO	TYPE	QUALITY	CLASS	NO. OF CARDS
— 53	3	1	4	1

CLASSIFICATION *ow* CAPTIONED BY *[Signature]*

CIA-RDP78-05867A000401320037-0

PHOTO NO. 852946 LOT NO. R3205 MAP REFERENCE C LATITUDE 36-06 N LONGITUDE 05-30 W

COUNTRY Gibraltar PROVINCE —

AREA NO	SUBJECT	SUBJECT	SUBJECT	SUBJECT	SUBJECT	SUBJECT	SUBJECT	SUBJECT
328m	AL9	C62						
G	5	A	10	A	15	D	20	MIRALTY
B	25	R	30	F	35	R	40	HIGH U
P	45	T	50	H		E		R
								O
								C
								K

STATINTL

6-30

DATE OF PHOTO	TYPE	QUALITY	CLASS	NO. OF CARDS
—	55	3	1	4 2

CLASSIFICATION OUV CAPTIONED BY [Signature]




PHOTO NO. 852947 LOT NO. R3205 MAP REFERENCE C LATITUDE 36-06 N LONGITUDE 05-30 W

COUNTRY	Gibraltar								PROVINCE	—											
AREA NO	328m		SUBJECT	A29		SUBJECT	BD2H		SUBJECT	BD2H		SUBJECT			SUBJECT			SUBJECT			
G	B	R	A	L	T	A	R					G	R	E	A	T			R	O	C
K	F	A	C	I	N	G		\$	P	A	I	N.									

STATINTL

DATE OF PHOTO	6-30		TYPE	QUALITY	CLASS	NO. OF CARDS	
	5	4	3	1	4	2	
CLASSIFICATION	OUU					CAPTIONED BY	

FORM 100-1 (REV. 1-67) CIA-RDP 76-05867A000401320037-0

PHOTO NO.	852948	LOT NO.	R3205	MAP REFERENCE	C	LATITUDE	37-51N	LONGITUDE	15-18E
COUNTRY	Italy		Province Sicily						
AREA NO	219M	SUBJECT	C6B	SUBJECT		SUBJECT		SUBJECT	
	5	10	15	20	25	30	35	40	45
	T	A	O	R	M	I	N	A	
	N	E							

STATINTL

DATE OF PHOTO	TYPE	QUALITY	CLASS	NO. OF CARDS
—	54	3	1	4
CLASSIFICATION	000			
	CAPTIONED BY <i>JP</i>			




PHOTO NO. 852949 LOT NO. P3205 MAP REFERENCE C LATITUDE 38-10N LONGITUDE 15-30E

COUNTRY Italy PROVINCE Sicily


AREA NO	SUBJECT	SUBJECT	SUBJECT	SUBJECT	SUBJECT	SUBJECT	SUBJECT	SUBJECT	SUBJECT
219M	C12								
M E \$ \$	5	i N A	10	C A T K E	15	O R A L			20
O W E R	25	\$ H O W I N G	30		35	M O V I N G			40
G O L D	45	F I G U R E \$	50						

STATINTL

10

DATE OF PHOTO	TYPE	QUALITY	CLASS	NO. OF CARDS
- 5 4	3	1	4	1

CLASSIFICATION: *000* CAPTIONED BY: *OP*



Approved For Release 2000/04/27 : CIA-RDP78-05867A000401320037-0
TINTL

Next 1 Page(s) In Document Exempt

Approved For Release 2000/04/27 : CIA-RDP78-05867A000401320037-0

CIA-RDP78-05867A000401320037-0

PHOTO NO.	852952	LOT NO.	R 3205	MAD REFERENCE	C	LATITUDE	53-20N	LONGITUDE	06-15W
COUNTRY	IRELAND		PROVINCE	Dublin					
AREA NO.	6132M	SUBJECT	CLB	SUBJECT		SUBJECT		SUBJECT	
	D	U	B	L	i	N			
	E	E	T.						

STATINTL

DATE OF PHOTO	TYPE	QUALITY	CLASS	NO. OF CARDS
	3	1	4	1

CLASSIFICATION: *OWD* CAPTIONED BY: *OP*

PHOTO NO.	852953	LOT NO.	R3205	MAP REFERENCE	C	LATITUDE	64-09N	LONGITUDE	21-57W
COUNTRY	Iceland		PROVINCE						
AREA NO.	62C	SUBJECT	CB2	SUBJECT		SUBJECT		SUBJECT	
	R E Y K	J A	V i K	10		C i T Y	15		20
	R B O E			30			35		40
				45					50
STATINTL									
6	DATE OF PHOTO	TYPE	QUALITY	CLASS	NO. OF CARDS				
		3	1	4	1				
CLASSIFICATION	OWO			CAPTIONED BY		JP			

CIA-RDP 78-05887A000401320037-0

PHOTO NO. 852954 LOT NO. R3205 MAP REFERENCE C LATITUDE 64.09N LONGITUDE 21.57W

COUNTRY Ireland PROVINCE

AREA NO	SUBJECT	SUBJECT	SUBJECT	SUBJECT	SUBJECT	SUBJECT	SUBJECT	SUBJECT
62C	CG2							20
R E Y K	⁵ J A V I K				[C I T Y]			40
	²⁵							
	⁴⁵							

STATINTL

DATE OF PHOTO	TYPE	QUALITY	CLASS	NO. OF CARDS
---	3	1	4	1

CLASSIFICATION 5710 CAPTIONED BY JP

SECRET CIA REF ID: A667A000401320037-0

PHOTO NO. 852955 LOT NO. R3205 MAP REFERENCE C LATITUDE 64-15N LONGITUDE 21-07W

COUNTRY Iceland PROVINCE

AREA NO	62C	SUBJECT	CG8	SUBJECT		SUBJECT		SUBJECT		SUBJECT		SUBJECT		SUBJECT	

TH I N G V E L L I R E I T E O F
 A M C I E N T P A R L I A M E N T
 M E E T I N G &

STATINTL

6

DATE OF PHOTO	TYPE	QUALITY	CLASS	NO. OF CARDS
	3	1	4	1

CLASSIFICATION OUB CAPTIONED BY [Signature]

PHOTO NO. 852956 LOT NO. R2205 MAP REFERENCE C. LATITUDE 64-09N LONGITUDE 21-57W

COUNTRY Iceland PROVINCE _____

AREA NO	SUBJECT	SUBJECT	SUBJECT	SUBJECT	SUBJECT	SUBJECT	SUBJECT	SUBJECT
62C	B C26							
R	E	K	J	A	V	i	K	
R	E							

D A I R Y \$ T O
QUEEN

STATINTL

DATE OF PHOTO	TYPE	QUALITY	CLASS	NO. OF CARDS
10	4	1	4	1

CLASSIFICATION _____ CAPTIONED BY *[Signature]*

CIA-RDP76-05867A000401520037-0

PHOTO NO. 852957 LOT NO. R3205 MAP REFERENCE C LATITUDE 10-30N LONGITUDE 66-55W

COUNTRY Venezuela PROVINCE Distrito Federal

AREA NO 328E SUBJECT C36

C A R A C A \$ T A M A N A C A H O

T E L 25 30 35 40

45 50

STATINTL

DATE OF PHOTO	TYPE	QUALITY	CLASS	NO. OF CARDS
10	3	1	4	1

CLASSIFICATION OUD CAPTIONED BY JP

REF ID: A66787 CIA-RDP78-05867A000401320037-0

PHOTO NO.	852958	LOT NO.	R 32-05	MAP REFERENCE	C	LATITUDE	10-30N	LONGITUDE	66-55W
COUNTRY	Venezuela		PROVINCE Distrito Federal						
AREA NO	328E	SUBJECT	C28	SUBJECT		SUBJECT		SUBJECT	
	5			10		15		20	
				30		35		40	
	25								
				50					
	45								

STATINTL

1	DATE OF PHOTO	TYPE	QUALITY	CLASS	NO. OF CARDS
		3	1	4	1
CLASSIFICATION				CAPTIONED BY	
SECRET				OP	

PHOTO NO.	852960	LOT NO.	R 3205	MAP REFERENCE	C	LATITUDE	10-36N	LONGITUDE	66-56W
COUNTRY	Venezuela		Distrito Federal						
AREA NO.	328E	SUBJECT	C30	SUBJECT	AL9	SUBJECT		SUBJECT	
	L A	G	5	U A I R A	10		H O U S I N G	15	20
	L K G.	25	T O W A R D	30			H A R B O R	35	40
		45		50					

STATINTL

DATE OF PHOTO	7-30	TYPE	3	QUALITY	1	CLASS	4	NO. OF CARDS	2
CLASSIFICATION	OZU		CAPTIONED BY		JP				

CIA-RDP78-05867A000401320037-0

PHOTO NO. 852961 LOT NO. R3205 MAP REFERENCE C LATITUDE 10-36N LONGITUDE 66-56W

COUNTRY	Venezuela		PROVINCE	Distrito Federal				
AREA NO	328E	SUBJECT	SUBJECT	SUBJECT	SUBJECT	SUBJECT	SUBJECT	SUBJECT
		CG2	A49					
	LA	5	GU	10	15	20	25	30
			A		CITY			HA
	R	25	B	30				40
			O					
		45	R	50				

STATINTL

6.30

DATE OF PHOTO	TYPE	QUALITY	CLASS	NO. OF CARDS
	3	1	4	2

CLASSIFICATION: *ono* CAPTIONED BY: *gp*

PHOTO NO.	852962	LOT NO.	R 3205	MAP REFERENCE	C	LATITUDE	10-36N	LONGITUDE	66-56W
COUNTRY	Venezuela		PROVINCE						
			Distrito Federal						
AREA NO	328E	SUBJECT	AL9	SUBJECT	C62	SUBJECT		SUBJECT	
	A	A	G	U	A	I	R	A	
	E	B	O	R	F	R.	H	I	L

STATINTL

DATE OF PHOTO	6-30	TYPE	3	QUALITY	1	CLASS	4	NO. OF CARDS	2
CLASSIFICATION	ous		CAPTIONED BY						
			JP						

PHOTO NO.	852963	LOT NO.	R3205	MAP REFERENCE	C	LATITUDE	44 46 N	LONGITUDE	10-54 E
COUNTRY	Italy		PROVINCE Emilia Romagna						
AREA NO.	7319M	SUBJECT	CG2	SUBJECT	AL9	SUBJECT		SUBJECT	
	C	A	P	R	i	L	K	G.	T
	P	E	T	i	B	E	R	i	U

OF THE
 BREAKWATER OF MARINA GRANDE

STATINTL

DATE OF PHOTO	TYPE	QUALITY	CLASS	NO. OF CARDS
6-30	54	3	1	4
CLASSIFICATION	CAPTIONED BY <i>[Signature]</i>			

PHOTO NO.	852964	LOT NO.	R 3205	MAP REFERENCE	C	LATITUDE	44-46N	LONGITUDE	10-54E
COUNTRY	Italy		PROVINCE Emilia Romagna						
AREA NO.	7319M	SUBJECT	C62	SUBJECT		SUBJECT		SUBJECT	
	CAPRI	5		MARINA	10			GRANDE	20
		1			30				40
		25							
		45			50				

STATINTL

6	DATE OF PHOTO	TYPE	QUALITY	CLASS	NO. OF CARDS
	54	3	1	4	1
CLASSIFICATION	CAPTIONED BY				
	[Signatures]				

PHOTO NO.	852955	LOT NO.	R3205	MAP REFERENCE	C	LATITUDE	32-38N	LONGITUDE	16-54W
COUNTRY	Madagascar Island		PROVINCE						
AREA NO.	2 P	SUBJECT	AL9	SUBJECT	C62	SUBJECT		SUBJECT	
	F U N E	5	H A L	10	E C I T V	15	Φ	H A R B	20
	O R	25		30		35			40
		45		50					

STATINTL

6-30	DATE OF PHOTO	TYPE	QUALITY	CLASS	NO. OF CARDS
-	5	3	3	1	4
					2
CLASSIFICATION	GWO				
	CAPTIONED BY [Signature]				

PHOTO NO.	852966	LOT NO.	R3205	MAP REFERENCE	C	LATITUDE	12-03S	LONGITUDE	77-03W
COUNTRY	Peru	PROVINCE	LIMA						
AREA NO.	733J	SUBJECT	C14	SUBJECT		SUBJECT		SUBJECT	
	L I M A			M A I N		E N T R A N C E			
	T O			M A R C O		U N I V.			

STATINTL

9	DATE OF PHOTO	TYPE	QUALITY	CLASS	NO. OF CARDS
	- 58	4	1	H	1
	CLASSIFICATION	DWO		CAPTIONED BY	




PHOTO NO.	852967	LOT NO.	R3205	MAP REFERENCE	C	LATITUDE	12-034	LONGITUDE	77-03W
COUNTRY	Peru		PROVINCE						
			LIMA						
AREA NO.	733J	SUBJECT	CIG	SUBJECT		SUBJECT		SUBJECT	
L	i	m	a	E	D	U	C	A	T
D	G								
ACROSS FR. UNIV. OF SAN									
MARCO.									
STATINTL									

DATE OF PHOTO	TYPE	QUALITY	CLASS	NO. OF CARDS
- 38	4	1	H	1

CLASSIFICATION: *MW* CAPTIONED BY: *JS*

Approved For Release 2000/04/27 : CIA-RDP78-05867A000401320037-0

PHOTO NO. 852968		LOT NO. R3205		MAP REFERENCE C		LATITUDE 12-03S		LONGITUDE 77-03W	
COUNTRY Peru				PROVINCE Lima					
AREA NO. 733J		SUBJECT C26	SUBJECT	SUBJECT	SUBJECT	SUBJECT	SUBJECT	SUBJECT	SUBJECT
L i m A		5	10	15	20	25	30	35	40
			O U T D O O R	M A R K E T					
		25	30	35	40				
		45	50						
STATINTL									
10									
DATE OF PHOTO		TYPE	QUALITY	CLASS	NO. OF CARDS				
— 58		4	1	4	1				
CLASSIFICATION				CAPTIONED BY					
				OVO JP					

PHOTO NO. 852969 LOT NO. R3205 MAP REFERENCE C LATITUDE 13-05N LONGITUDE 59-35W

COUNTRY Barbados Islands PROVINCE

AREA NO	SUBJECT	SUBJECT	SUBJECT	SUBJECT	SUBJECT	SUBJECT	SUBJECT	SUBJECT
24E	A19							
B R I D G E	T O W N			H A R B O R				F R
O N T	A B O V E			T H E		B R I D G E		

STATINTL

DATE OF PHOTO	TYPE	QUALITY	CLASS	NO. OF CARDS
30	3	1	4	1

CLASSIFICATION: *OW* CAPTIONED BY: *[Signature]*

REF ID: A66377 : CIA-RDP78-05867A000401320037-0

PHOTO NO. 852971 | LOT NO. R3205 | MAP REFERENCE C | LATITUDE 13-05N | LONGITUDE 59-35W

COUNTRY Barbados Islands | PROVINCE
 AREA NO 24E | SUBJECT AKA | SUBJECT | SUBJECT | SUBJECT | SUBJECT | SUBJECT | SUBJECT | SUBJECT | SUBJECT
 BRIDGE TOWN | HARBOR | ONT LKG. TOWARD | THE | ATHERDAL.

STATINTL

DATE OF PHOTO	TYPE	QUALITY	CLASS	NO. OF CARDS
30	3	1	1	1

CLASSIFICATION: OGD | CAPTIONED BY: [Signature]

Approved For Release 2000/04/27 : CIA-RDP78-05867A000401320037-0

CIA-RDP76-05867A000401320037-0

PHOTO NO. <u>852972</u>	LOT NO. <u>R 2460</u>	MAP REFERENCE <u>SUR. of India GAZ.</u>	LATITUDE <u>33 30 N</u>	LONGITUDE <u>70 55 E</u>
COUNTRY <u>PAKISTAN</u>		PROVINCE <u>(DERA ISMAIL KHAN)</u>		
AREA NO. <u>WAC 431C</u>	SUBJECT <u>C68</u>	SUBJECT <u>C45</u>	SUBJECT <u>DIJ</u>	
<u>D</u>	<u>A</u>	<u>R</u>	<u>B</u>	<u>A</u>
<u>N</u>	<u>D</u>	<u>15</u>	<u>D</u>	<u>V</u>
<u>L</u>	<u>A</u>	<u>G</u>	<u>E</u>	<u>25</u>
<u>25</u>	<u>N</u>	<u>E</u>	<u>A</u>	<u>R</u>
<u>30</u>	<u>S</u>	<u>A</u>	<u>M</u>	<u>A</u>
<u>35</u>	<u>N</u>	<u>A</u>	<u>R</u>	<u>I</u>
<u>40</u>	<u>D</u>			
<u>45</u>				
<u>50</u>				

STATINTL

DATE OF PHOTO	TYPE	QUALITY	CLASS	NO. OF CARDS
<u>1960-6-1</u>	<u>4</u>	<u>2</u>	<u>4</u>	<u>3</u>
CLASSIFICATION <u>SECRET</u>				CAPTIONED BY <u>R.C.B.</u>

CIA-RDP78-05867A000401320037-0

PHOTO NO. 452972	LOT NO. R2460	MAP REFERENCE C	LATITUDE 33 30N	LONGITUDE 70 55E
COUNTRY PAKISTAN	PROVINCE (DERA ISMAIL KHAN)			
AREA NO. WAC 431C	SUBJECT CGY	SUBJECT	SUBJECT	SUBJECT
D	A	R	B	A
N	25	N	E	A
L	A	G	E	N
G	E			

10	D	A	R	B	A	15	N	A	D		V	1	20	L
30						35	S	A	M	A	N	A		R
40														D

STATINTL

DATE OF PHOTO	TYPE	QUALITY	CLASS	NO. OF CARDS
1960-6-24	24	2	4	1
CLASSIFICATION 040	CAPTIONED BY HEB			

CIA-RDP78-05867A000401320037-0

PHOTO NO. 852973

LOT NO. 23397

MAP REFERENCE

LATITUDE 52 16 N

LONGITUDE 104 20 E

COUNTRY USSR

PROVINCE

AREA NO. D 200 N

SUBJECT ~~IRKUTSK~~ CH

IRKUTSK

BLDG. OF "V O S"

T S I B U G O L " E. S I B E R I A L

COAL COMBINE

(East Siberian Coal) combine.

(7, 14)

DATE OF PHOTO	TYPE	QUALITY	CLASS	NO. OF CARDS
	4	2	4	1

SOURCE OF PHOTOGRAPH
GOOD VIA ANGRER,
IRKUTSK, 1956

CLASSIFICATION OTR

CAPTIONED BY WAW

GPO 518791

CIA-RDP78-05867A000401320037-0

PHOTO NO. 852974 LOT NO. R33 97 MAP REFERENCE LATITUDE 52 16 N LONGITUDE 104 20 E

COUNTRY	USSR										
AREA NO	D 200 N	SUBJECT	AEI	SUBJECT		SUBJECT		SUBJECT		SUBJECT	
	IR	K	U	T	B	K					
	O	R	Y								

10 S E W I N G F A C T 20
35 40
50

(7, 19, 25)

DATE OF PHOTO	TYPE	QUALITY	CLASS	NO. OF CARDS	SOURCE OF PHOTOGRAPH
	H	2	H	1	GOROD NA ANGAR'E, IRKUTSK, 1956
CLASSIFICATION	070		CAPTIONED BY		VLW

20000427 : CIA-RDP78-05867A000401320037-0

PHOTO NO. 852975

LOT NO. R 3397

MAP REFERENCE

LATITUDE

52 16 N

LONGITUDE

104 20 E

COUNTRY

USSR

PROVINCE

AREA NO

D 200 N

SUBJECT

COB

SUBJECT

CHG

SUBJECT

SUBJECT

SUBJECT

SUBJECT

SUBJECT

SUBJECT

SUBJECT

SUBJECT

IRKUTSK

10

G O R N E R

15

O F

20

U

L I T A

25

L E N I N A

30

E

35

U L I T S

40

S

A K A R L A

50

M A R K S A

MONUMENT TO

V. I. LENIN.

(7,10)

DATE OF PHOTO

TYPE

QUALITY

CLASS

NO. OF CARDS

SOURCE OF PHOTOGRAPH

GOROD NA ANKARE,

IRKUTSK, 1956

CLASSIFICATION

OOD

CAPTIONED BY

WUW

GPO 918791

FORM 128
1 JUN 56

Approved For Release 2000/04/27 : CIA-RDP78-05867A000401320037-0

PHOTO ANALYSIS REPORT

CIA-RDP78-05867A000401320037-0

PHOTO NO. 852976 LOT NO. R 3377 MAP REFERENCE LATITUDE 52 16 N LONGITUDE 104 30 E

COUNTRY *USSR* PROVINCE

AREA NO	SUBJECT	SUBJECT	SUBJECT	SUBJECT	SUBJECT	SUBJECT	SUBJECT	SUBJECT
U 200 N	C62	C68						
I K K U T 3 K								
W O F	P L O S H	C H A D I						
R I S T O V.]								

Futuristic plan for ploschad' Dekabristov.
(7, 10)

DATE OF PHOTO	TYPE	QUALITY	CLASS	NO. OF CARDS	SOURCE OF PHOTOGRAPH
					(KOU MA ANGARE)
	⊙	2	4	2	IRKUTSK, 1956

CLASSIFICATION *OND* CAPTIONED BY *NLU*

PHOTO NO. 852978 LOT NO. R-3397 MAP REFERENCE LATITUDE 54 47 N LONGITUDE 32 03 E

COUNTRY USSR PROVINCE

AREA NO	SUBJECT	SUBJECT	SUBJECT	SUBJECT	SUBJECT	SUBJECT	SUBJECT	SUBJECT
A 167 N	C22							
	5	SMOLENSK	10	CENTRAL	15	SA	20	
	23	VINGBANK	30		35		40	
	45		50					

(2, 10)

DATE OF PHOTO	TYPE	QUALITY	CLASS	NO. OF CARDS	SOURCE OF PHOTOGRAPH
	4	2	4	1	SMOLENSK, SMOLENSK, 1960
CLASSIFICATION 020					CAPTIONED BY ULW

PHOTO NO. 852979 LOT NO. R-3397 MAP REFERENCE LATITUDE LONGITUDE

COUNTRY YUGOSLAVIA PROVINCE

AREA NO	SUBJECT	SUBJECT	SUBJECT	SUBJECT	SUBJECT	SUBJECT	SUBJECT	SUBJECT
H 167 N	C62							
S M O L E N I	3 K							
R T	O F	C I T Y						

PLOBHCHADI IMENI

KARLA MARKSA

(7, 10)

DATE OF PHOTO	TYPE	QUALITY	CLASS	NO. OF CARDS	SOURCE OF PHOTOGRAPH
	4	2	4	1	SPOLSKA, JAGODINA
					1960

CLASSIFICATION CONFIDENTIAL CAPTIONED BY ULW

PHOTO NO. 852982 LOT NO. R 3377 MAP REFERENCE LATITUDE 54 47 LONGITUDE 32 03E

COUNTRY: USSR PROVINCE: _____

AREA NO	SUBJECT	SUBJECT	SUBJECT	SUBJECT	SUBJECT	SUBJECT	SUBJECT	SUBJECT
11	167 N	CIN						
3	166 L	5	7 K	10	SECONDARY			20
	SCHOOL	25	NO. 7	30	AT	35	NO. 13	40
	LENINSKAYA	45	UL	50	FORMER BOYS' CLASSICAL GYMNASIUM, WHICH PLAYED A GREAT PART IN STUDENTS' REVOLUTIONARY MOVEMENT IN 1905. LENINSKAYA ULITSA No. 13			
								(7, 9)

DATE OF PHOTO	TYPE	QUALITY	CLASS	NO. OF CARDS	SOURCE OF PHOTOGRAPH
	4	3	4	1	1950
CLASSIFICATION				CAPTIONED BY	
C 710				V L W	

PHOTO NO. 852983 LOT NO. R-3397 MAP REFERENCE LATITUDE 54 47 LONGITUDE 32 03 E

COUNTRY USSR PROVINCE

AREA NO	SUBJECT	SUBJECT	SUBJECT	SUBJECT	SUBJECT	SUBJECT	SUBJECT	SUBJECT
A 167 N	C18							
S M O L E N S K				10	H O S P I T A L			20
0. 3	25	O N	U L I T S A			35	G L I N K I	40
	45			50				

(7, 9)

DATE OF PHOTO	TYPE	QUALITY	CLASS	NO. OF CARDS	SOURCE OF PHOTOGRAPH
	4	2	4	1	SMOLENSK, SPINENSK 1960
CLASSIFICATION				CAPTIONED BY	
OZD				WAW	

CIA-RDP78-05867A000401320037-0

PHOTO NO. 852984 LOT NO. R-3397 MAP REFERENCE LATITUDE 54 47 LONGITUDE 32 03 E

COUNTRY USSR PROVINCE

AREA NO	SUBJECT	SUBJECT	SUBJECT	SUBJECT	SUBJECT	SUBJECT	SUBJECT	SUBJECT
A 167 N	C18							
S M O L	E N E K		10	M U B I C		15	S C H O	20
O L			25			30		35
			40			45		50

(7, 9)

DATE OF PHOTO	TYPE	QUALITY	CLASS	NO. OF CARDS	SOURCE OF PHOTOGRAPH
	4	2	4	1	SMOLENSK, SMOLENSK 1960
CLASSIFICATION				CAPTIONED BY	
OUD				UNW	

PHOTO NO. 852985	LOT NO. R-3397	MAP REFERENCE	LATITUDE 54 47 N	LONGITUDE 32 03 E
COUNTRY USSR	PROVINCE			
AREA NO. A 167 N	SUBJECT CEN	SUBJECT	SUBJECT	SUBJECT
	5	10	15	20
S M O L E N S K		R A M P A R T		
	25	30	35	40
R A V E S		O F	S O V I E T	S O L D
	45	50		
I E R S				

who were killed in battles
against Germans.

DATE OF PHOTO	TYPE	QUALITY	CLASS	NO. OF CARDS	SOURCE OF PHOTOGRAPH
	4	2	4	(11)	Smolensk, Smolensk, 1960.
CLASSIFICATION	DUB		CAPTIONED BY VLN		

PHOTO NO. 852986 LOT NO. R-3397 MAP REFERENCE LATTITUDE 54 47 N LONGITUDE 32 03 E

COUNTRY USSR PROVINCE

AREA NO	SUBJECT	SUBJECT	SUBJECT	SUBJECT	SUBJECT	SUBJECT	SUBJECT	SUBJECT
A 167 N	C16							
	5	10	15	20	25	30	35	40
	SMOLENSK HOUSE OF							
	BLAST COUNCIL OF TRA							
	DE UNION S.							

located at No. 3 Leninskaya ul.

(7, 10)

DATE OF PHOTO	TYPE	QUALITY	CLASS	NO. OF CARDS	SOURCE OF PHOTOGRAPH
	4	2	4	1	SMOLENSK, SMOLENSK, 1960
CLASSIFICATION				CAPTIONED BY	
OZUO				VLW	

PHOTO NO. 852987 LOT NO. R-3397 MAP REFERENCE LATITUDE 54 47 N LONGITUDE 32 03 E

COUNTRY	AREA NO	SUBJECT	SUBJECT	SUBJECT	SUBJECT	SUBJECT	SUBJECT	SUBJECT	SUBJECT
USSR	167 N	004							
		5	10	15	20	25	30	35	40
		REL	INST	MARK	SA,				

located at No. 8 ul. Przheval'skogo, Hygonnaya (7, 9, 10)

DATE OF PHOTO	TYPE	QUALITY	CLASS	NO. OF CARDS	SOURCE OF PHOTOGRAPH
	4	2	4	1	1964
CLASSIFICATION				CAPTIONED BY	
SECRET				U.S.W.	

PHOTO NO. 852988 LOT NO. R3397 MAP REFERENCE LATITUDE 54 47 N LONGITUDE 32 03 E

COUNTRY	PROVINCE	SUBJECT	SUBJECT	SUBJECT	SUBJECT	SUBJECT	SUBJECT	SUBJECT
USSR								
AREA NO. 167 N		CD8						
		SMOLENSK	10	MEDICAL	15			IN
		INSTITUTE	25		35			40
			45		50			

located at ~~45 ul. Stalina~~
 No. 3 ul. Glinki.
 (2, 9, 10)

DATE OF PHOTO	TYPE	QUALITY	CLASS	NO. OF CARDS	SOURCE OF PHOTOGRAPH
	4	2	4	1	SMOLENSK, SMOLENSK, 1960
CLASSIFICATION OUD				CAPTIONED BY VLW	

FORM 11-60 PHOTO ANALYSIS REPORT CIA-RDP78-05867A000401320037-0

PHOTO NO. 852989 LOT NO. R-3397 MAP REFERENCE LATITUDE 54 47 N LONGITUDE 32 03 E

COUNTRY USSR PROVINCE

AREA NO	SUBJECT	SUBJECT	SUBJECT	SUBJECT	SUBJECT	SUBJECT	SUBJECT	SUBJECT
A 167 N	CH							
	5	SMOLENSK	10	INSTITUTE	15			20
	25	OF	30	HYBRICAL	35	CULTURE		40
	45		50					

(7910)

DATE OF PHOTO	TYPE	QUALITY	CLASS	NO. OF CARDS	SOURCE OF PHOTOGRAPH
	4	2	4	1	SMOLENSK, SMOLENSK, 1960
CLASSIFICATION				CAPTIONED BY	
CUC				VLW	

GPO 918791

PHOTO NO. 852990 LOT NO. R3377 MAP REFERENCE LATITUDE 54 17 N LONGITUDE 32 02 E

COUNTRY USSR PROVINCE

AREA NO	SUBJECT	SUBJECT	SUBJECT	SUBJECT	SUBJECT	SUBJECT	SUBJECT	SUBJECT
A 167 N	COI							
5	SMOLENSK		10	INTER		15	OBLA	20
8	25	SOVIET	30	PARTY		35	SCHO	40
0	45		50					

on BOL'SHAYA SOVETSKAYA ULITSA.

(9, 9)

DATE OF PHOTO	TYPE	QUALITY	CLASS	NO. OF CARDS	SOURCE OF PHOTOGRAPH
	u	2	H	1	SMOLENSK, 1960

CLASSIFICATION: OGD CAPTIONED BY: HLL

PHOTO NO. 852991 LOT NO. R-3397 MAP REFERENCE LATITUDE 54 47 N LONGITUDE 32 03 E

COUNTRY USSR PROVINCE

AREA NO	SUBJECT	SUBJECT	SUBJECT	SUBJECT	SUBJECT	SUBJECT	SUBJECT	SUBJECT
A 167 N	COH							
	5	SMOLENSK		10	POLYTECHN		15	20
	25	TEKHNI		30	KUM		35	40
	45	BTALIANA		50	#4			

↓ located on

(7,9)

DATE OF PHOTO	TYPE	QUALITY	CLASS	NO. OF CARDS	SOURCE OF PHOTOGRAPH
	H	2	H	1	SMOLENSK, SMOLENSK, 1960
CLASSIFICATION OUD				CAPTIONED BY UWW	

FORM 107-1 CIA-RDP78-05867A000401320037-0

PHOTO NO. 852992 LOT NO. R-3397 MAP REFERENCE LATITUDE 54 47 N LONGITUDE 32 03 E

COUNTRY USSR PROVINCE

AREA NO.	SUBJECT	SUBJECT	SUBJECT	SUBJECT	SUBJECT	SUBJECT	SUBJECT	SUBJECT
A 167 N	CO4							
	5		10	ELECTRICAL	15		20	
	25		30	TEKHNIKUM OF COMMUN	35		40	
	45		50	ICATIONS				

located on corner of ulitsa Dokuchayeva and ulitsa Krasnogvardeyskaya (7,9)

DATE OF PHOTO	TYPE	QUALITY	CLASS	NO. OF CARDS	SOURCE OF PHOTOGRAPH
	H	2	H	1	SMOLEVSK SMOLEVSK, 1960
CLASSIFICATION OVA				CAPTIONED BY HLW	

CIA-RDP78-05867A000401320037-0

PHOTO NO. 852993 LOT NO. R-3377 MAP REFERENCE LATITUDE 54 47N LONGITUDE 32 03E

COUNTRY USSR PROVINCE

AREA NO	SUBJECT	SUBJECT	SUBJECT	SUBJECT	SUBJECT	SUBJECT	SUBJECT	SUBJECT
A 167 N	CDA							
			10			15		20
			30			35		40
			45					50

located at no. 25 Bol'shaya Sovetskaya ulitsa. (7, 10)

DATE OF PHOTO	TYPE	QUALITY	CLASS	NO. OF CARDS	SOURCE OF PHOTOGRAPH
	H	2	L	1	1960
CLASSIFICATION OVO				CAPTIONED BY ULW	

PHOTO NO. 852994 LOT NO. R-3397 MAP REFERENCE LATITUDE 54 47 N LONGITUDE 03 32 26 E

COUNTRY USSR PROVINCE

AREA NO	SUBJECT	SUBJECT	SUBJECT	SUBJECT	SUBJECT	SUBJECT	SUBJECT	SUBJECT
A 167 N	00A							
	5	10	11	15	20			
S M O L E N	8 K			H O U B E				
0 0 K B	39	30		35				
S T O R E	45	50						

located at 12/1 ulitsa Bol'shaya Sovetskaya
(7, 10)

DATE OF PHOTO	TYPE	QUALITY	CLASS	NO. OF CARDS	SOURCE OF PHOTOGRAPH
	4	2	4	1	SIMOLEN, SMOLENSK, 1960

CLASSIFICATION 020 CAPTIONED BY ULW

PHOTO NO. 852995 LOT NO. R-3397 MAP REFERENCE LATITUDE 54 47 N LONGITUDE 32 03 E

COUNTRY	USSR							
AREA NO	A 167 N		CDC		PALACE OF		20	
	5	S M O L E N S K		10			15	40
	25	P I O N E E R S		30			35	
	45			50				

located on corner of ulitsa Stalina
and ulitsa Mayakovskogo.
(7, 10)

DATE OF PHOTO	TYPE	QUALITY	CLASS	NO. OF CARDS	SOURCE OF PHOTOGRAPH
	K	2	4	1	S M O L E N S K, S M O L E N S K, 1960
CLASSIFICATION				CAPTIONED BY	
O V O				V L W	

CIA-RDP78-05867A000401320037-03

PHOTO NO. 852996 LOT NO. R-3397 MAP REFERENCE LATITUDE 54 47N LONGITUDE 32 03E

COUNTRY	USSR							
AREA NO.	A 167 N		CDC		OBLAST		MUS	
	SMOLENSK		REGIONAL		STUDIO			
	EUM		OF		CART GALLERY			
	IES							

DEPARTMENT OF HISTORY OF THE SOVIET PERIOD), located at No. 7 ulitsa Krupskaya, (7, 10)

DATE OF PHOTO	TYPE	QUALITY	CLASS	NO. OF CARDS	SOURCE OF PHOTOGRAPH
	4	2	4	1	SMOLENSK, SMOLENSK, 1960
CLASSIFICATION				CAPTIONED BY	
OUO				V/W	

PHOTO NO. 852997 LOT NO. R-3397 MAP REFERENCE LATTITUDE 54 47N LONGITUDE 32 06E

COUNTRY	USSR							
AREA NO	A 167 N	SUBJECT	SUBJECT	SUBJECT	SUBJECT	SUBJECT	SUBJECT	SUBJECT
		5	10	15	20	25	30	35
		COG		OBLAST		MUS		
		SHOLENEN & K						
		25	30	35	40	45	50	
		EUM OF		REGIONAL		STUD		
		IES						

HIST. OF PRE-REVOLUTIONARY PERIOD,
located at No. 7 Sobornyy dvor.
(7, 10)

DATE OF PHOTO	TYPE	QUALITY	CLASS	NO. OF CARDS	SOURCE OF PHOTOGRAPH
	4	2	4	1	SPIDENKA, ENKLENSK, 1960
CLASSIFICATION	OUB				CAPTIONED BY VLV

PHOTO NO. 852998

LOT NO. R-3397

MAP REFERENCE

LATITUDE

51 47N

LONGITUDE

32 54E

COUNTRY USSR PROVINCE

AREA NO	SUBJECT	SUBJECT	SUBJECT	SUBJECT	SUBJECT	SUBJECT	SUBJECT	SUBJECT	SUBJECT
A 167 W	C5B								
	5		10				15		20
	25		30				35		40
	45		50						

STRUCTURE OF RAILROAD WORKERS, for

(7, 10)

DATE OF PHOTO	TYPE	QUALITY	CLASS	NO. OF CARDS	SOURCE OF PHOTOGRAPH
	W	2	W	1	SUNSHINE, SUNSHINE
					1960
CLASSIFICATION				CAPTIONED BY	
OUB				V.L.W.	

CIA-RDP78-05867A000401320037-03

PHOTO NO. 852999 LOT NO. R-3397 MAP REFERENCE LATITUDE 54 ~~27~~ N LONGITUDE 32 ~~06~~ E

COUNTRY USSR PROVINCE

AREA NO.	SUBJECT	SUBJECT	SUBJECT	SUBJECT	SUBJECT	SUBJECT	SUBJECT	SUBJECT
A 167 B	C36							
8	M O L E N S K		10	H O T E L		15	S M O L	20
	E N B K		25			35		40
			45					

located at 9/38 ul. Glinki.

(7, 10)

DATE OF PHOTO	TYPE	QUALITY	CLASS	NO. OF CARDS	SOURCE OF PHOTOGRAPH
	4	2	4	1	SMOLENSK, SMOLENSK, 1960

CLASSIFICATION: OVO CAPTIONED BY: VLW

GPO 918791

PHOTO NO. 852977 LOT NO. R-339 MAX REFERENCE LATITUDE 54 47 N LONGITUDE 32 03 E

COUNTRY	PROVINCE	SUBJECT	SUBJECT	SUBJECT	SUBJECT	SUBJECT	SUBJECT	SUBJECT	SUBJECT
USSR		A 167 N	CU	E26					
		5	SMOLENSK	10	HOUSE	15	WITH	20	
		25	E	30		35		40	
		45	CLOCK	50					

at
 CORNER OF
 ULITSA LENINSKAYA & ^{ULITSA} BOL'SHAYA SOVETS-
 KAYA, [Clothing shop on right.]

(7, 10)

DATE OF PHOTO	TYPE	QUALITY	CLASS	NO. OF CARDS	SOURCE OF PHOTOGRAPH
	H	2	4	2	SMOLENSK, SMOLENSK, 1960
CLASSIFICATION				CAPTIONED BY	
020				ULW	

PHOTO NO. 852981 LOT NO. R 3397 MAP REFERENCE LATITUDE 54 47 LONGITUDE 32 03E

COUNTRY USSR PROVINCE

AREA NO	SUBJECT	SUBJECT	SUBJECT	SUBJECT	SUBJECT	SUBJECT	SUBJECT	SUBJECT
A 167 N	C31							
S M O L E N S K								
H O U S E								
D O K U C H A T Y E V A								

HISTORICAL
LOCATED ON U L
WHERE ZINDERGROUND
PRINTING OFFICE OF THE SMOLENSK PDRP
COMMITTEE WAS LOCATED IN 1905
Sport store now occupies bldg.
(7,10)

DATE OF PHOTO	TYPE	QUALITY	CLASS	NO. OF CARDS	SOURCE OF PHOTOGRAPH
	4	2	4	1	SMOLENSK, SMOLENSK
					1960
CLASSIFICATION				CAPTIONED BY	
O U O				U L W	

PHOTO NO. 853000 LOT NO. R-3377 MAP REFERENCE LATITUDE 54 ⁴⁷ ~~47~~ N LONGITUDE 32 ⁰³ ~~03~~ E

COUNTRY	USSR						
AREA NO	A 167B	SUBJECT	C36	SUBJECT	C6B	SUBJECT	C26
	S	M	O	L	E	N	S
	I	M	E	N	S	M	I

On left: Hotel "Smolensk,"
 Part 1 of 2-part pan. See CIA
 [copy picture].
 (6, 7, 10, 28)

DATE OF PHOTO	TYPE	QUALITY	CLASS	NO. OF CARDS	SOURCE OF PHOTOGRAPH
	#3	#2	4	3	Smolensk, Smolensk, 1960
CLASSIFICATION	OUD		CAPTIONED BY V W		

PHOTO NO. 853001 LOT NO. R-3377 MAP REFERENCE LATITUDE 54 ~~4~~ N 32 ~~00~~ E

COUNTRY	USSR																		
AREA NO.	A 167B	SUBJECT	C2C	SUBJECT	C26	SUBJECT	C6B	SUBJECT		SUBJECT		SUBJECT		SUBJECT					
	S	M	O	L	E	N	S	K	10	P	L	O	S	H	C	H	A	D	20
	I	M	E	N	1		S	M	1	R	N	O	V	A.					40
					25				30										
					45				50										

On right: "Oktyabr" movie theater.
 Part 2 of 2-part pan. See CIA [app. picture].
 (6, 7, 10, 28)

DATE OF PHOTO	TYPE	QUALITY	CLASS	NO. OF CARDS	SOURCE OF PHOTOGRAPH
	#3	B2	4	3	Smolensk, Smolensk, 1960
CLASSIFICATION	OUD		VW		