

PHOTO NO.	852804	LOT NO.	R3205	MAP REFERENCE	C	LATITUDE	60-10 N	LONGITUDE	24-58 E
COUNTRY	Finland		PROVINCE						
			Uusimaa						
AREA NO.	821M	SUBJECT	C15	SUBJECT		SUBJECT		SUBJECT	
	H	E	L	S	i	M	K	i	
	A	S	S	Y					

STATINTL

8	DATE OF PHOTO	TYPE	QUALITY	CLASS	NO. OF CARDS
		3	1	4	1
	CLASSIFICATION	PMD		CAPTIONED BY	
				JP	




PHOTO NO.	852809	LOT NO.	R3205	MAP REFERENCE	C	LATITUDE	60-10N	LONGITUDE	24-58E
COUNTRY	Finland		PROVINCE Uusimaa						
AREA NO	821M	SUBJECT	C2G	SUBJECT		SUBJECT		SUBJECT	
	H	E	L	5	i	N	K	i	10
	\$	i	T	25	E	R	A	i	30
	T	i	O	45	N.				50
									15
									20
									35
									40

STATINTL

7	DATE OF PHOTO	TYPE	QUALITY	CLASS	NO. OF CARDS
		3	1	4	1
	CLASSIFICATION	010		CAPTIONED BY	JP

PHOTO NO.	852811	LOT NO.	R3205	MAP REFERENCE	NI\$	LATITUDE	55-24N	LONGITUDE	10-23E
COUNTRY	Denmark			PROVINCE	Odense				
AREA NO	2311 M	SUBJECT	D38	SUBJECT		SUBJECT		SUBJECT	
	O D E N	S E E	(N R.)			T Y P I C A L			
	A R M	H O U S E				W I T H		T A A T I C	
	H E D	R O O F							

STATINTL

7-24	DATE OF PHOTO	TYPE	QUALITY	CLASS	NO. OF CARDS
		4	1	4	1

PHOTO NO.	852817	LOT NO.	R 3205	MAP REFERENCE	C	LATITUDE	57-38N	LONGITUDE	18-18E
COUNTRY	Sweden		PROVINCE	Gotland					
AREA NO.	824.1M	SUBJECT	C 6 B C 12	SUBJECT		SUBJECT		SUBJECT	
	V I \$ B	5 V		10	F i \$ H E R M E N \$	15		20	L A
	N E	25	W i T H	30	\$ T.	35	M A R Y \$	40	C H Y
	R C H	45	i N	50	B G.				

STATINTL

DATE OF PHOTO	TYPE	QUALITY	CLASS	NO. OF CARDS
6-7	4	1	4	7

CLASSIFICATION: *TOP SECRET*
 CAPTIONED BY: *OP*



CIA-RDP78-05867A000401320036-1

PHOTO NO.	852818	LOT NO.	R 3205	MAP REFERENCE	C	LATITUDE	10-14 N	LONGITUDE	61-38 W
COUNTRY	Trinidad		PROVINCE						
AREA NO.	94E	SUBJECT	ABV	SUBJECT		SUBJECT		SUBJECT	
	PITCH		L	10			15		20
			25	30			35		40
	PLATFORM			50					
			45						

STATINTL

14	DATE OF PHOTO	TYPE	QUALITY	CLASS	NO. OF CARDS
		3	1	4	1
CLASSIFICATION		0CW		CAPTIONED BY JP	

CIA-RDP76-05867A000401320036-1

PHOTO NO.	852819	LOT NO.	R 3205	MAP REFERENCE	C	LATITUDE	10-14 N	LONGITUDE	61-38 W
COUNTRY	Trinidad		PROVINCE						
AREA NO.	94E	SUBJECT	ALA	SUBJECT		SUBJECT		SUBJECT	
	PITCH		LAK				LOADING		
	DOCK								

NOTE: CARRYING CABLE ON

LEFT.

STATINTL

30

DATE OF PHOTO	TYPE	QUALITY	CLASS	NO. OF CARDS
	3	1	4	1

CLASSIFICATION: *one* CAPTIONED BY: *[Signature]*

PHOTO NO. 852820 LOT NO. R3205 MAP REFERENCE C LATITUDE 10-39N LONGITUDE 61-31W

COUNTRY TRINIDAD PROVINCE

AREA NO	SUBJECT	SUBJECT	SUBJECT	SUBJECT	SUBJECT	SUBJECT	SUBJECT
Q4E	C12						
P O R T	5	A U	10	S P A I N	15	H I N D U	20
M O S	25	Q H E	30		35		40
	45		50				

STATINTL

10

DATE OF PHOTO	TYPE	QUALITY	CLASS	NO. OF CARDS
	4	1	4	1

CLASSIFICATION *OWP* CAPTIONED BY *JP*

CIA-RDP78-05867A000401320036-1

PHOTO NO.	852821	LOT NO.	R3205	MAP REFERENCE	C	LATITUDE	10-37N	LONGITUDE	61-31W
COUNTRY	TRINIDAD		PROVINCE						
AREA NO.	94E	SUBJECT	C16	SUBJECT		SUBJECT		SUBJECT	
	P O R T	5	A V	10	S P A I N	15	G O V E R	20	
	N O R T H	25	P A L A C E	30		35		40	
		45		50					

STATINTL

DATE OF PHOTO	TYPE	QUALITY	CLASS	NO. OF CARDS
	4	1	4	1

CLASSIFICATION: *Over* CAPTIONED BY: *GP*

CIA-RDP 78-05867A000401320036-1

PHOTO NO. 852822 LOT NO. R 3205 MAP REFERENCE C LATITUDE 10-39N LONGITUDE 61-31W

COUNTRY Trinidad PROVINCE

AREA NO 94E SUBJECT C62

P O R T - A U - S P A I N L K B. T
O W A R D S T H E C A T H E D R A L

STATINTL

DATE OF PHOTO	TYPE	QUALITY	CLASS	NO. OF CARDS
	3	1	4	1

CLASSIFICATION OWO CAPTIONED BY JP

PHOTO NO. 852823 | LOT NO. R3205 | MAP REFERENCE C | LATITUDE 12-03 N | LONGITUDE 61-45 W

COUNTRY Grenada Island | PROVINCE —

AREA NO	SUBJECT	SUBJECT	SUBJECT	SUBJECT	SUBJECT	SUBJECT	SUBJECT	SUBJECT
44E	Cor	A29						
\$ T.	5	G E O R G E	10	C I T Y	15			20
R B O R	25		30		35			40
	45		50					

STATINTL

6-30

DATE OF PHOTO	TYPE	QUALITY	CLASS	NO. OF CARDS
—	3	1	4	2

CLASSIFICATION *OWD* | CAPTIONED BY *Co*

PHOTO NO.	85282A	LOT NO.	R3205	MAP REFERENCE	C	LATITUDE	12-03 N	LONGITUDE	61-45 W
COUNTRY	Grenada Island								
AREA NO	44E	SUBJECT	CLAZ	SUBJECT		SUBJECT		SUBJECT	
	\$ T.	G ⁵	E C R G E			L K G.		F R.	F O
	R T R E \$ \$								

STATINTL

DATE OF PHOTO	TYPE	QUALITY	CLASS	NO. OF CARDS
---	3	1	4	1

CLASSIFICATION: *Conf* CAPTIONED BY: *[Signature]*

REF ID: A66727 CIA-RDP78-05867A000401320036-1

PHOTO NO. 852825 | LOT NO. R3205 | MAP REFERENCE C | LATITUDE 13-05N | LONGITUDE 59-35W

COUNTRY: Barbados Island | PROVINCE: _____
 AREA NO: 24E | SUBJECT: AKB | SUBJECT: _____ | SUBJECT: _____ | SUBJECT: _____ | SUBJECT: _____ | SUBJECT: _____
 BRIDGE TOWN | CENTRAL
 BUSH | STATIOM

STATINTL

DATE OF PHOTO	TYPE	QUALITY	CLASS	NO. OF CARDS
32	3	1	4	1

CLASSIFICATION: *000* | CAPTIONED BY: *gp*

PHOTO NO.	852826	LOT NO.	R3205	MAP REFERENCE	C	LATITUDE	13-05N	LONGITUDE	59-35W
COUNTRY	Barbados Island								
AREA NO.	24E	SUBJECT	AKW	SUBJECT		SUBJECT		SUBJECT	
	B	R	I	D	G	E	T	O	W
	H	I	C	H	G	I	V	E	S
	N	A	M	E					

STATINTL

28					
DATE OF PHOTO	TYPE	QUALITY	CLASS	NO. OF CARDS	
	3	1	4	1	
CLASSIFICATION			CAPTURED BY		
ouo			gp		

100-70-727 - CIA-RDP 78-05867A000401320036-1

PHOTO NO. 852828 LOT NO. R 3205 MAP REFERENCE N13 LATITUDE 13-11 N LONGITUDE 59-28 W

COUNTRY Barbados Island PROVINCE

AREA NO 24E SUBJECT C14

C	O	D	R	I	N	G	T	O	N	C	O	L	L	E	G	E	20
																40	

STATINTL

9

DATE OF PHOTO	TYPE	QUALITY	CLASS	NO. OF CARDS
	3	1	4	1

CLASSIFICATION CAPTIONED BY

PHOTO NO. 852829 LOT NO. R3205 MAP REFERENCE N13 LATITUDE 13-11N LONGITUDE 59-28W

COUNTRY Barbados Island PROVINCE

AREA NO	SUBJECT	SUBJECT	SUBJECT	SUBJECT	SUBJECT	SUBJECT	SUBJECT	SUBJECT
24E	C14							
	5		10		15			20
	C O D R	i N G T O N			C O L L E G E			40
	25		30		35			
	45		50					

STATINTL

9

DATE OF PHOTO	TYPE	QUALITY	CLASS	NO. OF CARDS
	3	1	4	1

CLASSIFICATION OWO CAPTIONED BY JP

200070427 - CIA-RDP78-05867A000401320036-1

PHOTO NO. 852830 LOT NO. R 3205 MAP REFERENCE C LATITUDE — LONGITUDE —

COUNTRY Barbados Island PROVINCE —

AREA NO	SUBJECT	SUBJECT	SUBJECT	SUBJECT	SUBJECT	SUBJECT	SUBJECT
24E	ADH						
G A \$	W E L L		10			15	20
			25			30	35
			45			50	

STATINTL

DATE OF PHOTO	TYPE	QUALITY	CLASS	NO. OF CARDS
—	3	1	4	1

CLASSIFICATION OUS CAPTIONED BY [Signature]

2000/04/27 - CIA-RDP76-05867A000401320036-1

PHOTO NO.	852832	LOT NO.	R3205	MAP REFERENCE	C	LATITUDE	—	LONGITUDE	—
COUNTRY	Barbados Island		PROVINCE	—					
AREA NO.	24E	SUBJECT	AKU	SUBJECT		SUBJECT		SUBJECT	
	M A I N	5	R D	10	P A S S I N G	15	T H R U	20	
	C O F F E E	25	H A L L O W	30		35		40	
		45		50					

STATINTL

6-28	DATE OF PHOTO	TYPE	QUALITY	CLASS	NO. OF CARDS
		3	1	4	1/2
CLASSIFICATION				CAPTIONED BY	

Approved For Release 2000/04/27 - CIA-RDP PHOTO ANALYSIS REPORT

PHOTO NO. 852833 LOT NO. R3205 MAP REFERENCE C LATITUDE 13-12N LONGITUDE 59-31W

COUNTRY Barbados Island PROVINCE

AREA NO	SUBJECT	SUBJECT	SUBJECT	SUBJECT	SUBJECT	SUBJECT	SUBJECT	SUBJECT
24E	AKU	D22						
HACKLETON								
SHORE								

STATINTL

DATE OF PHOTO	TYPE	QUALITY	CLASS	NO. OF CARDS
2-28	3	1	4	2



1 Jan 56 174

FORM NO. 174 USE PREVIOUS EDITIONS PHOTO ANALYSTS REPORT

PHOTO NO. 852835 LOT NO. R3205 MAP REFERENCE C LATITUDE 14-01N LONGITUDE 61-00W

COUNTRY St. Lucia PROVINCE

AREA NO	SUBJECT	SUBJECT	SUBJECT	SUBJECT	SUBJECT	SUBJECT	SUBJECT	SUBJECT
74 E	CG2	AL9						
C A S T R I E S	R I E S		10	S E C I T Y		15	€	H A R E
B O R D E R			25			35		
			45			50		

STATINTL

6-30

DATE OF PHOTO	TYPE	QUALITY	CLASS	NO. OF CARDS
	3	1	4	2

CLASSIFICATION 020 CAPTIONED BY [Signature]

Approved For Release 2000/04/27 : CIA-RDP80-01070A000401320036-1



CIA-RDP78-05867A000401320036-1

PHOTO NO. 822833 LOT NO. R3205 MAP REFERENCE C LATITUDE 15-18N LONGITUDE 61-24W

COUNTRY	AREA NO	SUBJECT	SUBJECT	SUBJECT	SUBJECT	SUBJECT	SUBJECT	SUBJECT	SUBJECT
DOMINICA ISLAND	34E	COB							
		ROSEAU		MAIN			STREET		

STATINTL

DATE OF PHOTO	TYPE	QUALITY	CLASS	NO. OF CARDS
	3	1	4	1

CLASSIFICATION Approved For Release 2000/04/27 : CIA-RDP78-05867A000401320036-1 PHOTO ANALYSIS REPORT

PHOTO NO.	852837	LOT NO.	R 3205	MAP REFERENCE	C	LATITUDE		LONGITUDE	
COUNTRY	HAITI		PROVINCE						
AREA NO.	23 E	SUBJECT	C34	SUBJECT		SUBJECT		SUBJECT	
	P R E	5	D E N T	10	i A C	15	U M M E R	20	
	H O M E	25		30		35		40	
		45		50					

STATINTL

DATE OF PHOTO	TYPE	QUALITY	CLASS	NO. OF CARDS
	3	1	4	1

CLASSIFICATION: *OW* CAPTIONED BY: *JP*

CIA-RDP78-05867A000401320036-1

PHOTO NO.	852839	LOT NO.	R 3205	MAP REFERENCE	C	LATITUDE	18-00N	LONGITUDE	76-48W
COUNTRY	Jamaica								
AREA NO.	22 E	SUBJECT	C26	SUBJECT		SUBJECT		SUBJECT	
	K I N G		5	T O N	10	J U B I L E E	15		M A
	R K E T.		25		30		35		
			45		50				

STATINTL

10	DATE OF PHOTO	TYPE	QUALITY	CLASS	NO. OF CARDS
		4	1	4	1
CLASSIFICATION	duo		CAPTIONED BY JP		

CIA-RDP78-05867A000401320036-1

PHOTO NO. 852841 LOT NO. R3205 MAP REFERENCE Ni\$ LATITUDE 18-24N LONGITUDE 77-02W

COUNTRY Jamaica PROVINCE

AREA NO 22E SUBJECT C36 SUBJECT SUBJECT SUBJECT SUBJECT SUBJECT SUBJECT SUBJECT

T O W N E R I S L E H O T E L. 10 20 30 40 50

STATINTL

DATE OF PHOTO	TYPE	QUALITY	CLASS	NO. OF CARDS
10	3	1	4	1

CLASSIFICATION *omo* CAPTIONED BY *OP*

REF ID: A67607 ANALYSIS REF: 05867A000401320036-1

PHOTO NO. 852842 LOT NO. R3205 MAP REFERENCE Ni\$ LATITUDE 18-28N LONGITUDE 77-55W

COUNTRY	Jamaica								
AREA NO.	22E	SUBJECT	C6B	SUBJECT		SUBJECT		SUBJECT	
	M	O	N	T	E	G	O	B	A
	U	A	R	E.				T	O
								W	N

STATINTL

DATE OF PHOTO	TYPE	QUALITY	CLASS	NO. OF CAR.
	3	1	4	1

CLASSIFICATION: *C720* CAPTIONED BY: *JP*

FORM NO. 177 USE PREVIOUS EDITIONS

PHOTO NO. 852843 LOT NO. R 3205 MAP REFERENCE NI\$ LATITUDE 18-28N LONGITUDE 77-55W

COUNTRY	Jamaica										
AREA NO.	22E	SUBJECT	C62	SUBJECT	AL9	SUBJECT		SUBJECT		SUBJECT	
	M	O	N	T	E	G	O	B	A	Y	

STATINTL

6-30	DATE OF PHOTO	TYPE	QUALITY	CLASS	NO. OF CARDS
		3	1	4	2

CLASSIFICATION [redacted] CAPTIONED BY [redacted]

Approved For Release 2000/07/27 : CIA-RDP78-05867A000401320036-1

PHOTO ANALYSIS REPORT 05867A000401320036-1

PHOTO NO. 852844 LOT NO. R3205 MAP REFERENCE C LATITUDE 17-09N LONGITUDE 61-51W

COUNTRY Antigua Island PROVINCE

AREA NO	SUBJECT	SUBJECT	SUBJECT	SUBJECT	SUBJECT	SUBJECT	SUBJECT	SUBJECT				
14E	COB											
\$ T	J	O	H	N		16	M	A	I	N		
						15	\$	T	R	E	E	T
						30						
						35						
						45						
						50						

STATINTL

6	DATE OF PHOTO	TYPE	QUALITY	CLASS	NO. OF CARDS
		3	1	4	1
CLASSIFICATION	CAPTIONED BY <i>JP</i>				

CIA-RDP78-05867A000401320036-1

PHOTO NO.	852845	LOT NO.	R 3205	MAP REFERENCE	C	LATITUDE	17-09 N	LONGITUDE	61-51 W												
COUNTRY	Antigua Island		PROVINCE																		
AREA NO.	14 E	SUBJECT	ALA	SUBJECT		SUBJECT		SUBJECT													
	\$	T.	J	O	H	N	10	W	A	T	E	R	F	R	O	N	T	20			
	W	I	T	H	25	C	A	R	E	F	N	I	N	G	35	B	A	S	I	N	40
	F	O	R	45	\$	M	A	L	L	50	B	O	A	T	S.						

STATINTL

30	DATE OF PHOTO	TYPE	QUALITY	CLASS	NO. OF CARDS
		4	1	4	1
CLASSIFICATION	OUD				
	CAPTIONED BY JP				

PHOTO NO. 852847 LOT NO. R 3205 MAP REFERENCE C LATITUDE 17-09N LONGITUDE 61-51W

COUNTRY	Antigua Island								PROVINCE												
AREA NO	14E	SUBJECT	ALA	SUBJECT		SUBJECT		SUBJECT		SUBJECT		SUBJECT									
	\$	T	J ⁵	O	H	N	\$	10	L	K	G.	15	T	D	W	A	R	D	20		
	\$		L	O	R	D	N	E	L	\$	O	N	I	\$	35	A	N	C	I	E	40
	N	T	D	O	C	K	Y	A	R	D.											

STATINTL

30	DATE OF PHOTO	TYPE	QUALITY	CLASS	NO. OF CARDS
		3	2	4	1
CLASSIFICATION	Ouo		CAPTIONED BY JP		

PHOTO NO. 852850 LOT NO. R 3205 MAP REFERENCE C LATITUDE 10-26 N LONGITUDE 75-32 W

COUNTRY Colombia PROVINCE Bolivar

AREA NO	SUBJECT	SUBJECT	SUBJECT	SUBJECT	SUBJECT	SUBJECT	SUBJECT	SUBJECT
317E	C62	A49						
CART	5 AGENA		10	ECITV		15	8	20 HA
RBOR	25		30			35		40
	45		50					

STATINTL

6-30

DATE OF PHOTO	TYPE	QUALITY	CLASS	NO. OF CARDS
6-30	3	1	4	2

CLASSIFICATION CAPTIONED BY
 Approved For Release 2000/04/27 - CIA-RDP76-05867A000401320036-1
 FORM NO. 74 USE PREVIOUS EDITIONS PHOTO ANALYSIS REPORT

CIA-RDP76-05867A000401320036-1

PHOTO NO. 802852 LOT NO. R 3205 MAP REFERENCE C LATITUDE 10-30N LONGITUDE 66-55W

COUNTRY Venezuela PROVINCE Distrito FEDERAL

AREA NO	SUBJECT	SUBJECT	SUBJECT	SUBJECT	SUBJECT	SUBJECT	SUBJECT	SUBJECT
328E	CB							
CARACAS								
TRETE								

STATINTL

DATE OF PHOTO	TYPE	QUALITY	CLASS	NO. OF CARDS
	4	1	4	1

CLASSIFICATION Approved For Release 2000/04/27 - CIA-RDP76-05867A000401320036-1
 FORM NO. 174 USE PREVIOUS EDITIONS CAPTIONED BY JP
 PHOTO ANALYSIS REPORT

REF ID: A6676727 CIA-RDP78-05867A000401320036-1

PHOTO NO.	802803	LOT NO.	R 3205	MAP REFERENCE	C	LATITUDE	10-30N	LONGITUDE	66-55W
COUNTRY	Venezuela	PROVINCE	Distrito FEDERAL						
AREA NO	328E	SUBJECT	C5N	SUBJECT		SUBJECT		SUBJECT	
	C	A	R	A	C	A	±		
	N	W	H	E	R	E		B	O
	E	M	T	O	M	B	E	D	

STATINTL

10	DATE OF PHOTO	TYPE	QUALITY	CLASS	NO. OF CARDS
		34	1	4	1
	CLASSIFICATION	b7D		CAPTIONED BY JP	

PHOTO NO.	852854	LOT NO.	R 3205	MAP REFERENCE	C	LATITUDE	—	LONGITUDE	—
COUNTRY	Venezuela		PROVINCE	DISTRITO Federal					
AREA NO.	328E	SUBJECT	AKW	SUBJECT	AKW	SUBJECT		SUBJECT	
	M	O	D	E	R	N	B	R	i
	A	U	T	O	D	i	S	T	A
	i	R	A						

STATINTL

DATE OF PHOTO	TYPE	QUALITY	CLASS	NO. OF CARDS
28	3	1	4	2

CIA-RDP76-05867A000401320036-1

PHOTO NO.	852855	LOT NO.	R 3205	MAP REFERENCE	C	LATITUDE		LONGITUDE	
COUNTRY	Venezuela		PROVINCE	DISTRITO Federal					
AREA NO.	328E	SUBJECT	AKH	SUBJECT	DD	SUBJECT		SUBJECT	
	A	U	T	O	P	i	5	T	A
							10	F	R.
							15	C	A
							20	R	A
							25	C	A
							30	R	A
							35	A	C
							40	A	C
							45	A	C

STATINTL

1-28	DATE OF PHOTO	TYPE	QUALITY	CLASS	NO. OF CARDS
		3	1	1	7
CLASSIFICATION	CAPTIONED BY		PHOTO ANALYSTS		

1320036-1
 CIA-RDP76-05867A000401320036-1

PHOTO NO. 852859	LOT NO. R 3205	MAP REFERENCE C	LATITUDE 10-30N	LONGITUDE 66-55W
COUNTRY Venezuela	PROVINCE Distrito Federal			
AREA NO. 328E	SUBJECT AKID	SUBJECT	SUBJECT	SUBJECT
C	A	R	A	C
A	R	A	C	A
C	A	B	L	E
N	U	P	W	A
				R
				D
				J
				O
				R
				N
				E
				Y

STATINTL

32	DATE OF PHOTO	TYPE	QUALITY	CLASS	NO. OF CARDS
		3	1	4	1
CLASSIFICATION	CAPTIONED BY				
	owd				PP

PHOTO NO.	852861	LOT NO.	R 3205	MAP REFERENCE	C	LATITUDE	12-07 N	LONGITUDE	68-57 W
COUNTRY	Curaçao Island		PROVINCE	Nutch H. H. H. H. H.					
AREA NO.	AE	SUBJECT	AKW	SUBJECT	C62	SUBJECT		SUBJECT	
	W	I	L	L	E	M	S	T	A
	B	R	I	D	G	E	A	C	R
	H	A	R	B	O	R			

STATINTL

G-28

DATE OF PHOTO	TYPE	QUALITY	CLASS	NO. OF CARDS
—	3	1	4	2

CLASSIFICATION: OLU

CAPTIONED BY: JP



PHOTO NO. 852862 LOT NO. R 3205 MAP REFERENCE C LATITUDE 12-07 N LONGITUDE 68-57 W

COUNTRY Curacao Island PROVINCE ~~Aruba~~ ~~St. Eustasius~~

AREA NO	SUBJECT	SUBJECT	SUBJECT	SUBJECT	SUBJECT	SUBJECT	SUBJECT	SUBJECT
AE	AE	AE	C6B					
	5	10	15	20				
W I L L E M S T A D			M A I N	\$ H				
	25	30	35	40				
P P I N G								
	45	50						

STATINTL

DATE OF PHOTO	TYPE	QUALITY	CLASS	NO. OF CARDS
1978 6	3	1	4	1/2

CLASSIFICATION *Uuo* CAPTIONED BY *JP*

CIA-RDP76-05867A000401320036-1

PHOTO NO. 852863 LOT NO. R 3205 MAP REFERENCE C LATITUDE 12-07N LONGITUDE 68-57W

COUNTRY Curacao Island PROVINCE

AREA NO	SUBJECT	SUBJECT	SUBJECT	SUBJECT	SUBJECT	SUBJECT	SUBJECT	SUBJECT	SUBJECT
AE	C16								
W	L	E	M	\$	T	A	D	P	O
i	C	E						\$	T
									O
									F
									F

STATINTL

DATE OF PHOTO	TYPE	QUALITY	CLASS	NO. OF CARDS
8	3	1	4	1

CLASSIFICATION *ouo* CAPTIONED BY *JP*

REF ID: A6676-05867A000401320036-1

PHOTO NO. 852867 LOT NO. R3205 MAP REFERENCE C LATITUDE 12-07 N LONGITUDE 68-57 W

COUNTRY	Curacao Island							
AREA NO	AE		G62					
SUBJECT	W I L L E M S T A D		A N C I E N T		F O R T A T E N T R A N C E T O		S T. A N N I S H A R B O R.	

STATINTL

DATE OF PHOTO	TYPE	QUALITY	CLASS	NO. OF CARDS
	3	1	4	1

CLASSIFICATION *000* CAPTIONED BY *JP*

FORM NO. 1 JAN 54 PHOTO ANALYSIS REPORT CIA-RDP 78-05867A000401320036-1

PHOTO NO.	852868	LOT NO.	R 3205	MAP REFERENCE	C	LATITUDE	12-07 N	LONGITUDE	68-57 W
COUNTRY	Curaçao Island		PROVINCE						
AREA NO.	A E	SUBJECT	C 62	SUBJECT		SUBJECT		SUBJECT	
	W I L L	5	E M B T A D	10		T H E	15	L A G C	20
	O N.	25		30			35		40
		45		50					

STATINTL

6	DATE OF PHOTO	TYPE	QUALITY	CLASS	NO. OF CARDS
		3	1	4	1
CLASSIFICATION	000		CAPTIONED BY JP		

STANDARD FORM NO. 78-05867A000401320036-1

PHOTO NO. 852871 LOT NO. R 3205 MAP REFERENCE C LATITUDE 13-09N LONGITUDE 61-14W

COUNTRY St. Vincent PROVINCE

AREA NO	SUBJECT	SUBJECT	SUBJECT	SUBJECT	SUBJECT	SUBJECT	SUBJECT	SUBJECT	SUBJECT
8HE	C62	AL9							
K I N G S T O N									
B O R D									

STATINTL

DATE OF PHOTO	TYPE	QUALITY	CLASS	NO. OF CARDS
	3	1	4	2

CLASSIFICATION *Orla* CAPTIONED BY *JP*

REF ID: A66701
CIA-RDP78-05867A000401320036-1

PHOTO NO. 852872 LOT NO. R3205 MAP REFERENCE C LATITUDE 13-09N LONGITUDE 61-14W

COUNTRY	PROVINCE	SUBJECT	SUBJECT	SUBJECT	SUBJECT	SUBJECT	SUBJECT	SUBJECT
St. Vincent								
AREA NO. 84E		SUBJECT C26						20
		5		10	M A R K E T	15		
		K I N G S T O N		30	-	35		40
		25						
		45		50				

STATINTL

10

DATE OF PHOTO	TYPE	QUALITY	CLASS	NO. OF CARDS
	4	1	4	1

CLASSIFICATION: owo CAPTIONED BY: JP

CIA-RDP78-05867A000401320036-1

PHOTO NO.	852879	LOT NO.	R 3205	MAP REFERENCE	C	LATITUDE	10-14 N	LONGITUDE	61-38 W
COUNTRY	Trinidad								
AREA NO.	94E	SUBJECT	ABV	SUBJECT		SUBJECT		SUBJECT	
	P I T C H		L A K E				D I G G I N G		
	M A C H I N E.								

Digging trench is three feet deep, but in 48 hours, all traces of the trench are gone.

STATINTL

14	DATE OF PHOTO	TYPE	QUALITY	CLASS	NO. OF CARDS
		3	1	4	1
CLASSIFICATION	Duo				CAPTIONED BY
					gp

CIA-RDP78-05867A000401320036-1

PHOTO NO.	852881	LOT NO.	8-325	MAP REFERENCE	9	LATITUDE	16 40 N	LONGITUDE	87 20 W
COUNTRY	CAMBODIA		PROVINCE						
AREA NO.	23 4	SUBJECT	C72	SUBJECT	C7C	SUBJECT		SUBJECT	
	B	A	R	A	5	R		10	Y O U N G
								15	M O T H E R S
								20	
								25	
								30	
								35	
								40	
								45	
								50	

STATINTL

8-10	DATE OF PHOTO	TYPE	QUALITY	CLASS	NO. OF CARDS
		4	2	4	2
CLASSIFICATION		C.S.O.		CAPTIONED BY	



FORM NO. 1 JAN 50 CIA RDP 78-05867A000401320036-1

PHOTO NO.	852886	LOT NO.	R3205	MAP REFERENCE	C	LATITUDE	33 30N	LONGITUDE	36 15E
COUNTRY	SYRIA		PROVINCE DAMASCUS						
AREA NO.	122K	SUBJECT	C62	SUBJECT	C2C	SUBJECT		SUBJECT	
	D	A	M	A	S	C	U	S	
	N	E							

STATINTL

6-1	DATE OF PHOTO	TYPE	QUALITY	CLASS	NO. OF CARDS
		4	1	4	2
CLASSIFICATION	000		CAPTIONED BY FM		




PHOTO NO. 852887 LOT NO. R3205 MAP REFERENCE C LATITUDE 33 30N LONGITUDE 36 15E

COUNTRY SYRIA PROVINCE DAMASCUS

AREA NO	SUBJECT	SUBJECT	SUBJECT	SUBJECT	SUBJECT	SUBJECT	SUBJECT	SUBJECT
722K	C62	D36	C26					
D	A	M	A	5	B	A	R	A
E	R	R	U	25	N	N	I	N
P	A	R	T	45	O	F	C	I

STATINTL

DATE OF PHOTO	TYPE	QUALITY	CLASS	NO. OF CARDS
6-7	4	1	4	3
CLASSIFICATION				CAPTIONED BY
000				FM

Approved For Release 2000/04/27 : CIA-RDP78-05867A000401320036-1
SECRET

Next 1 Page(s) In Document Exempt

Approved For Release 2000/04/27 : CIA-RDP78-05867A000401320036-1

CIA-RDP 76-05867A000401320036-1

PHOTO NO.	852890	LOT NO.	R3205	MAP REFERENCE	C	LATITUDE	0150 E	LONGITUDE	1310 E
COUNTRY	ANGOLA		PROVINCE						
AREA NO.	1E	SUBJECT	C62	SUBJECT	A29	SUBJECT		SUBJECT	
		5				10			20
	LUNDA	DA						35	40
		25				30			
		45				50			

STATINTL

6-30	DATE OF PHOTO	TYPE	QUALITY	CLASS	NO. OF CARDS
19 59		7	1	4	2
CLASSIFICATION				CAPTIONED BY	
				FM	

REF ID: A66787 CIA-RDP78-05867A000401320036-1

PHOTO NO.	852891	LOT NO.	R 3205	MAP REFERENCE	C	LATITUDE	0850 S	LONGITUDE	1315 E
COUNTRY	ANGOLA		PROVINCE						
AREA NO	1 E	SUBJECT	662	SUBJECT	AL9				
		5				10		15	20
	L	U	A	N	D	A		35	40
		25				30			
		45				50			

STATINTL

6-30

DATE OF PHOTO	TYPE	QUALITY	CLASS	NO. OF CARDS
19 59	4	1	4	2

CLASSIFICATION: SECRET CAPTIONED BY: EM

CIA-RDP 78-05867A000401320036-1

PHOTO NO. 852893 LOT NO. R3205 MAP REFERENCE C LATITUDE 0930N LONGITUDE 1343W

COUNTRY GUINEA		PROVINCE					
AREA NO 38G	SUBJECT C78	SUBJECT C31	SUBJECT	SUBJECT	SUBJECT	SUBJECT	SUBJECT
C	O	N	A	K	R	Y	(W.P.)
V	I	L	L	A	G	E	D
							R
							M
							M
							E
							R.

STATINTL

7-8	DATE OF PHOTO	TYPE	QUALITY	CLASS	NO. OF CARDS
	1958	4	1	4	2
CLASSIFICATION				CAPTIONED BY	
O.U.O				FM	

00074717 CIA-RDP78-05867A000401320036-1

PHOTO NO. 852894 LOT NO. R 3205 MAP REFERENCE C LATITUDE 0930N LONGITUDE 1343W

COUNTRY GUINEA PROVINCE

AREA NO	SUBJECT	SUBJECT	SUBJECT	SUBJECT	SUBJECT	SUBJECT	SUBJECT	SUBJECT	SUBJECT
386	C31								
	5		10			15			20
	C O N A K R Y (WR)					D A B O N D I			
	25		30			35			40
	V I L L A G E			H O M E					
	45		50						

STATINTL

DATE OF PHOTO	TYPE	QUALITY	CLASS	NO. OF CARDS
1958	H	1	H	1
CLASSIFICATION O.U.O			CAPTIONED BY FM	

Approved For Release 2000/04/27 : CIA-RDP78-05867A000401320036-1
REGIB


Approved For Release 2000/04/27 : CIA-RDP78-05867A000401320036-1

CIA-RDP78-05867A000401320036-1

PHOTO NO.	852896	LOT NO.	R. 3205	MAP REFERENCE	C	LATITUDE	14 55 N	LONGITUDE	17 08 W
COUNTRY	SENEGAL								
AREA NO.	286	SUBJECT	C26	SUBJECT	AHC	SUBJECT	C31	SUBJECT	C68
		5		10				15	
	K A Y A R				F I S H I N G				V I L L A
		25		30				35	
	G E.				H O U S I N G				B C; M A
		45		50					
	R K E T				P L A C E				F G.

STATINTL

710-24	DATE OF PHOTO	TYPE	QUALITY	CLASS	NO. OF CARDS
	14 6 0	4	1	4	4
CLASSIFICATION	SECRET		CAPTIONED BY EM		



CIA-RDP78-05867A000401320036-1

PHOTO NO.	852897	LOT NO.	R 3205	MAP REFERENCE	C	LATITUDE	14 55 N	LONGITUDE	170 9 W
COUNTRY	SENEGAL								
AREA NO.	28G	SUBJECT	AHD	SUBJECT		SUBJECT		SUBJECT	
	K	A	Y	A	R				
	O	N		B	E	A	C	H.	

STATINTL

24	DATE OF PHOTO	TYPE	QUALITY	CLASS	NO. OF CARDS
	19 6 0	4	1	4	1
CLASSIFICATION	000		CAPTIONED BY FM		

CIA-RDP78-05867A000401320036-1

PHOTO NO. 852898 LOT NO. R 3205 MAP REFERENCE C LATITUDE 14 55 N LONGITUDE 170 1 W

COUNTRY	SENEGAL										
AREA NO	28G	SUBJECT	AHC	SUBJECT		SUBJECT		SUBJECT		SUBJECT	
	K	A	Y	A	R	F	I	S	H	E	R
	B	E	A	C	H	A	F	T	E	R	B
	V	E	C	O	M	E	I	N.			

STATINTL

24	DATE OF PHOTO	TYPE	QUALITY	CLASS	NO. OF CARDS
	19 6 0	4	1	4	1
	CLASSIFICATION	000		CAPTIONED BY EM	

PHOTO NO. 852901 LOT NO. ~~R2553~~ MAP REFERENCE 8 LATITUDE 14 40 N LONGITUDE 107 21 E

COUNTRY ~~VIETNAM~~ PROVINCE

AREA NO.	SUBJECT	SUBJECT	SUBJECT	SUBJECT	SUBJECT	SUBJECT	SUBJECT	SUBJECT
1	C28	C26	C15					
5								
10								
15								
20								
25								
30								
35								
40								
45								
50								

STATINTL

7-9

DATE OF PHOTO	TYPE	QUALITY	CLASS	NO. OF CARDS
59	4	3	4	3

CLASSIFICATION ~~CONF.~~ CAPTIONED BY ~~TR~~

