

PHOTO NO. 852702 LOT NO. R13519 MAP REFERENCE C LATITUDE 11 06N LONGITUDE 108 37E

COUNTRY SOUTH VIETNAM PROVINCE (TUEN DUC)

AREA NO	SUBJECT	SUBJECT	SUBJECT	SUBJECT	SUBJECT	SUBJECT	SUBJECT	SUBJECT
32 L	CS1	AHZ	C3C					
D	A	L	A	T	(NR)	10	T	Y
E	L	D	H	U	T	30	B	U
4	S	R	E	P	E	50	M	A

TYPICAL FIELD HUT BUILT BY MAA & SRE TRIBESMEN IN DALAT REGION DURING RICE HARVEST. ~~TYPE~~

25X1A

DATE OF PHOTO	TYPE	QUALITY	CLASS	NO. OF CARDS
DEC 61	4	2	3	3
CLASSIFICATION		CAPTIONED BY		
SECRET		REB		

76-05867A000401320035-2

PHOTO NO. 852703 LOT NO. P 3519 MAP REFERENCE C LATITUDE 11 56N LONGITUDE 108 27E

COUNTRY SOUTH VIETNAM PROVINCE (TUYEN DUC)

AREA NO	SUBJECT	SUBJECT	SUBJECT	SUBJECT	SUBJECT	SUBJECT	SUBJECT	SUBJECT
32L	C81	C78	C72					
DALAT	⁵	(NR)	¹⁰	KIL	¹⁵	TR	IB	²⁰
IN	²⁵	REG	ION	³⁰	NORTH	³⁵	OF	⁴⁰
ALAT	⁴⁵			⁵⁰				

KIL TRIBE (KOHO SPEAKING) IN AREA NORTH OF DALAT. MAN&CHILD. BABY CARRIAGE MADE OF BAMBOO & VINE. (8) 25X1A

DATE OF PHOTO	TYPE	QUALITY	CLASS	NO. OF CARDS
DEC 6 / 1	4	2	3	3

CLASSIFICATION *CONF* CAPTIONED BY *REB*

CIA-RDP78-05867A000401320035-2

PHOTO	852704	LOT NO.	R 3519	MAP REFERENCE	C	LATITUDE	11 56 N	LONGITUDE	108 27 E
COUNTRY	SOUTH VIETNAM		PROVINCE	(TUYEN DUC)					
AREA NO.	32L	SUBJECT	C81	SUBJECT	C72	SUBJECT		SUBJECT	
	D	A	L	A	T				
	I	N	R	E	G	I	O	N	
	A	L	A	T.					

KIL TRIBE (KOHO SPEAKING) IN AREA NORTH OF DALAT. CHILD CARRYING BABY.

25X1A

DATE OF PHOTO	TYPE	QUALITY	CLASS	NO. OF CARDS
DEC 6 1	4	2	3	2
CLASSIFICATION	CAPTIONED BY			
<i>Copy</i>	<i>REB</i>			

FORM 100-03867A000401320035-2

PHOTO NO. 852705	LOT NO. R.3519	MAP REFERENCE C	LATITUDE 11 56 N	LONGITUDE 108 27 E
COUNTRY SOUTH VIETNAM		PROVINCE (TUYEN DUC)		
AREA NO. 32L	SUBJECT C81	SUBJECT C72	SUBJECT C76	
D A L A T	(N R)	L A T	T R I B E S	
W O M A N	(K O H O	S P E A K I N G		
C H I L D				

AT VILLAGE ON OUTSKIRTS OF DALAT.
 NOTE BABY BOTTLE.

25X1A

DATE OF PHOTO	TYPE	QUALITY	CLASS	NO. OF CARDS
APR 6 1	4	2	3	3
CLASSIFICATION				CAPTIONED BY
Comp				KFB

Approved For Release 2000/04/27 : CIA-RDP78-03867A000401320035-2

FORM 10-68 16-05867A000401320035-2

PHOTO NO. 852706 LOT NO. R 3519 MAP REFERENCE C LATITUDE 11 56 N LONGITUDE 108 37 E

COUNTRY SOUTH VIETNAM PROVINCE (TUYEN DUC)

AREA NO.	SUBJECT	SUBJECT	SUBJECT	SUBJECT	SUBJECT	SUBJECT	SUBJECT	SUBJECT
32L	C81	C76						
DALAT	(NR)			THUONG			NGIA	20
A	WHITE		THAI			RESETTLE		40
EMENT	VILLAGE							

THUONG NGIA, WHITE THAI RESETTLEMENT VILLAGE ABOUT 35-40 KMS. SOUTH OF DALAT. WHITE THAIS FLED NORTH VIETNAM.

25X1A

(8)

DATE OF PHOTO	TYPE	QUALITY	CLASS	NO. OF CARDS
DEC 6 1	4	2	3	2

CLASSIFICATION Copy CAPTIONED BY REB

78-05867A000401320035-2


PHOTO NO. 852707 LOT NO. K3519 MAP REFERENCE C LATITUDE 12 40N LONGITUDE 109 02E

COUNTRY SOUTH VIETNAM		PROVINCE (DARLAC)							
AREA NO. 32L	SUBJECT C68	SUBJECT AKU	SUBJECT	SUBJECT	SUBJECT	SUBJECT	SUBJECT	SUBJECT	SUBJECT
BAN	5 M E	T H	10 Q U	Q T	(N R)			R H	20
D E	25 V I L L A G E	E							40
	45								50

25X1A

6, 7, 8, 28

DATE OF PHOTO	TYPE	QUALITY	CLASS	NO. OF CARDS
DEC 6 1 4		2	3	21
CLASSIFICATION Copy			CAPTIONED BY REB	



78-05867A000401320035-2

PHOTO NO. 852708 | LOT NO. K 3579 | MAP REFERENCE C | LATITUDE 12 40 N | LONGITUDE 108 02 E

COUNTRY SOUTH VIETNAM | PROVINCE (DARLAC)

AREA NO	SUBJECT	SUBJECT	SUBJECT	SUBJECT	SUBJECT	SUBJECT	SUBJECT	SUBJECT
32L	C68	C34						
BAN	5 ME	T H	10 U	OT	(N R)		R H A	20
D E	25 V	L L A G E	30 E			35		40
	45		50					

25X1A

7,8

DATE OF PHOTO	TYPE	QUALITY	CLASS	NO. OF CARDS
DEC 61	4	2	3	2

CLASSIFICATION Copy | CAPTIONED BY TEL



16-88867A000401320035-2

PHOTO NO. 852709 LOT NO. R3519 MAP REFERENCE C LATITUDE 10 40 N LONGITUDE 109 07 E

COUNTRY SOUTH VIETNAM PROVINCE (DARLAC)

AREA NO	SUBJECT	SUBJECT	SUBJECT	SUBJECT	SUBJECT	SUBJECT	SUBJECT	SUBJECT
32L	C64	C38						
BAN	5 M E	T H	10 U	OT	(N R)	15	E H A	20
D E	25 V I L L A G E	E	30			35		40
	45		50					

25X1A

7, 8

DATE OF PHOTO	TYPE	QUALITY	CLASS	NO. OF CARDS
Dec 6 1 4		2	3	2

CLASSIFICATION: Comp CAPTIONED BY: HEB

REF ID: A63867A000401320035-2

PHOTO NO. 852710 LOT NO. R3517 MAP REFERENCE W06739 LATITUDE APPROX 11 51 N LONGITUDE 108 13E

COUNTRY SOUTH VIETNAM PROVINCE (TUYEN DUC)

AREA NO	SUBJECT	SUBJECT	SUBJECT	SUBJECT	SUBJECT	SUBJECT	SUBJECT	SUBJECT
32L	AKU	AKA						
S	O	N	D	I	A	N	A	C
O	N	D	I	T	I	O	N	S
M	S	N	O	F	F	R	E	R

ROAD CONDITIONS ABOUT 15 KMS NORTH OF
DA DUNG (RIVER) FERRY CROSSING AT END
 OF RAINY SEASON.

25X1A

19, 28

DATE OF PHOTO	TYPE	QUALITY	CLASS	NO. OF CARDS
Dec 6	1	4	2	2

CLASSIFICATION: *Comp* CAPTIONED BY: *HER*

78-05867A000401320035-2

PHOTO NO. 852711 LOT NO. P3579 MAP REFERENCE C LATITUDE 11 32 N LONGITUDE 107 48

COUNTRY SOUTH VIETNAM PROVINCE (LAM DONG)

AREA NO 32L SUBJECT AKU D49
BLAO (NR) ROAD LEAD IN
SE BR. BLAO DURING
DRY SEASON

25X1A

DATE OF PHOTO	TYPE	QUALITY	CLASS	NO. OF CARDS
Dec 61	4	2	3	2

CLASSIFICATION Conf CAPTIONED BY XCS

65867A000401320035-2

PHOTO NO. 852712 LOT NO. 03519 MAP REFERENCE WAC 739 LATITUDE APPROX 11 51' N LONGITUDE 108 12' E

COUNTRY SOUTH VIETNAM PROVINCE (TUYEN DUC)

AREA NO. 32L	SUBJECT D39	SUBJECT ALB	SUBJECT	SUBJECT	SUBJECT	SUBJECT	SUBJECT	SUBJECT
S O N D I A N A C	10	(N R)				15	F E R R Y	20
C R O S S I N G	25	O N				35	D U N G	40
(R I V E R)	45					50		

About 3-5 KMS. ~~SE~~ NORTHEAST OF
SONDIANAC.

25X1A

DATE OF PHOTO	TYPE	QUALITY	CLASS	NO. OF CARDS
Dec 61	4	2	3	2
CLASSIFICATION <i>Comp</i>			CAPTIONED BY <i>HCB</i>	



REF ID: A6607A000401320035-2

PHOTO NO. 852713 LOT NO. 03519 MAP REFERENCE WAC 739 LATITUDE APPROX 11 51' N LONGITUDE 108 12' E

COUNTRY SOUTH VIETNAM PROVINCE (X) TUYEN DUC

AREA NO	SUBJECT	SUBJECT	SUBJECT	SUBJECT	SUBJECT	SUBJECT	SUBJECT	SUBJECT
326	D39	ALB						
	SONDIANAC			(N.R)			15 FERRY	20
	CROSS	25 SING		30 ON			35 DA DUNIS	40
	(RIVER)	45 R		50				

ABOUT 3-5 KMS. ~~SE~~ NORTHEAST OF SONDIANAC.

25X1A

DATE OF PHOTO	TYPE	QUALITY	CLASS	NO. OF CARDS
Dec 61	4	2	3	2
CLASSIFICATION			CAPTIONED BY	
Comp			HEB	

00867A000401320035-2

PHOTO NO. 85271A LOT NO. R3579 MAP REFERENCE C LATITUDE 11 49 N LONGITUDE 107 57 E

COUNTRY SOUTH VIETNAM PROVINCE (LAM DONG)

AREA NO	SUBJECT	SUBJECT	SUBJECT	SUBJECT	SUBJECT	SUBJECT	SUBJECT	SUBJECT
32L	AKU	AL8	D39					
K I N D A	(N R)			F E R R Y		C R O S		
S I N G	O N	D A		D U N G		(R I V E		
R) N E A R	K I N D A							

25X1A

28, 29, 32

DATE OF PHOTO	TYPE	QUALITY	CLASS	NO. OF CARDS
Dec 61	4	2	3	3

CLASSIFICATION Conf CAPTIONED BY JCS

REF ID: A65867A000401320035-2

PHOTO NO: 852715 LOT NO: P3579 MAP REFERENCE: C LATITUDE: 11 56 N LONGITUDE: 108 27 E

COUNTRY: SOUTH VIETNAM PROVINCE: (TUYEN DUC)

AREA NO: 32L	SUBJECT: AKU	SUBJECT:	SUBJECT:	SUBJECT:	SUBJECT:	SUBJECT:	SUBJECT:	SUBJECT:
DALAT	(NR)	10	DALAT	15	S	A	I	G-
ON	HIGHWAY	20	A	B	O	U	T	21
KM,	SOUTH	40						40

(OF DALAT)

25X1A

(28)

DATE OF PHOTO	TYPE	QUALITY	CLASS	NO. OF CARDS
Dec 61	4	2	3	1

CLASSIFICATION: *Conf* CAPTIONED BY: *RCB*



REF ID: A65867A000401320035-2

PHOTO NO. 852716

LOT NO. R3519

MAP REFERENCE C

LATITUDE 12 13 N

LONGITUDE 109 10E

COUNTRY

SOUTH VIETNAM

PROVINCE

(KHANH HOA)

AREA NO

32L

SUBJECT

C68

SUBJECT

D1B

SUBJECT

D39

SUBJECT

AKW

SUBJECT

AKU

SUBJECT

D2C

SUBJECT

S E

SUBJECT

A

N H A

SUBJECT

T R A N G

SUBJECT

H A R B O R

SUBJECT

S O N

SUBJECT

L K B

SUBJECT

S E

SUBJECT

A

SUBJECT

S O N

SUBJECT

A

T O W N

SUBJECT

R B R

SUBJECT

R B R

SUBJECT

R B R

SUBJECT

R B R

SUBJECT

R B R

SUBJECT

R B R

SUBJECT

R B R

C A I

SUBJECT

R B R

SUBJECT

R B R

SUBJECT

R B R

SUBJECT

R B R

SUBJECT

R B R

SUBJECT

R B R

SUBJECT

R B R

(LEFT, CENTER,)

25X1A

DATE OF PHOTO

TYPE

QUALITY

CLASS

NO. OF CARDS

1, 2, 4, 7, 218, 29

4

21

3

6

CLASSIFICATION

CONF

CAPTIONED BY

CIA-RDP 78-05867A000401320035-2

PHOTO NO.	852717	LOT NO.	R.3519	MAP REFERENCE	C	LATITUDE	12 13 N	LONGITUDE	109 10 E
COUNTRY	SOUTH VIETNAM			PROVINCE	(KHANH HOA)				
AREA NO.	32L	SUBJECT	AKW	SUBJECT	DIB	SUBJECT	D39	SUBJECT	
	NHA		TRANG				SONG		CAI
	RIVER		BRIDGE						

25X1A

1, 28, 29

DATE OF PHOTO	TYPE	QUALITY	CLASS	NO. OF CARDS
—	4	2	3	3

CLASSIFICATION *Conf*

CAPTIONED BY

REF ID: A600401320035-2

PHOTO NO. 852718	LOT NO. 2-3525	MAP REFERENCE	LATITUDE 59 55 N	LONGITUDE 30 15 E
COUNTRY USSR		PROVINCE		
AREA NO. B 153 N	SUBJECT 3CH	SUBJECT 308	SUBJECT 365	
L E N I N G R A D	5	10	L. T O	R. K O
M A R	25	30	G U I D E D	M i
S I L E	45	50	B O A T,	T H R E E P-6-CLASS
<p>MTB HULLS WITH SHEET NET RADAR REFLECTORS, & P-6-CLASS MTB, PEND. NO. 926, IN THE WATER @ PETROVSKY BOATYARD. (3, 30)</p>				

25X1A

DATE OF PHOTO	TYPE	QUALITY	CLASS	NO. OF CARDS
LATER HALF				
JUNE	1	1	2	3
CLASSIFICATION	CONF/NF/CO			CAPTIONED BY JWW

A000401320035-2

PHOTO NO. 852719	LOT NO. R-3525	MAP REFERENCE	LATITUDE 59 55 N	LONGITUDE 30 15 E
COUNTRY 4188R		PROVINCE		
AREA NO. B 153 N	SUBJECT 3CH	SUBJECT 3CP	SUBJECT 3GI	SUBJECT
LENIN GRAD		FIVE		KOM
R-CLASB		GUIDED		MISB
LE BOATS		ON THE WAYS, &		
TWO SMALL LANDING CRAFT IN THE WATER @				
PETROVSKY BOATYARD				
(3,30)				25X1A
DATE OF PHOTO LATER HALF JUNE	TYPE 61	QUALITY 4	CLASS 2	NO. OF CARDS 3
CLASSIFICATION CONF/NF/CO			CAPTIONED BY VLW	

PHOTO ANALYSIS REPORT

Approved For Release 2000/04/27 : CIA-RDP78-05887A000401320035-2

FORM 1-56

REF ID: A65867A000401320035-2

PHOTO NO. 852720

LOT NO. F-3530

MAP REFERENCE

LATITUDE

56 57 N 24 06 E

LONGITUDE

COUNTRY

USSR

PROVINCE

AREA NO

D 152 N

SUBJECT

AL9

SUBJECT

901

SUBJECT

SUBJECT

SUBJECT

SUBJECT

SUBJECT

SUBJECT

SUBJECT

R I G A

A

G R O U P

O F

C A N

V A B -

CO U V E R E D

S M A L L

C R

A F T

O N S H O R E @

S O U T H E R N E N D O F B O L D E R A J A H A R B O R

(30)

25X1A

DATE OF PHOTO	TYPE	QUALITY	CLASS	NO. OF CARDS
1 JUNE 62	4	2	B	2

CLASSIFICATION: UNCLASSIFIED
 CAPTIONED BY: [Signature]

FORM NO. 10-65867A000401320035-2

PHOTO NO. 852721

LOT NO. R-3530

MAP REFERENCE

LATITUDE 56 57 N LONGITUDE 24 06 E

COUNTRY USSR		PROVINCE							
AREA NO. D 153 N	SUBJECT AL9	SUBJECT	SUBJECT	SUBJECT	SUBJECT	SUBJECT	SUBJECT	SUBJECT	SUBJECT
R I G A	5		10			15			20
	25	B	30			35			40
O R			50						
	45								

(30)

25X1A



DATE OF PHOTO	TYPE	QUALITY	CLASS	NO. OF CARDS
JUNE 62	H	2	B	1

CLASSIFICATION: S/NF/CC
CAPTIONED BY: UGW

REF ID: A600401320035-2

PHOTO NO. 852722 LOT NO. 2-3530 MAP REFERENCE LATTITUDE 56 57 N LONGITUDE 24 00 E

COUNTRY USSR PROVINCE

AREA NO D 12 N SUBJECT 30W 302 36J SUBJECT SUBJECT SUBJECT SUBJECT SUBJECT SUBJECT SUBJECT SUBJECT
R I G I T T H R E E W - C L A S S
S U B M A R I N E S S U B T E N
D E R S M O L N Y Y @ B O L D E R A T A
H A R B O R S U B M A R I N E

(3,30)

25X1A

DATE OF PHOTO	TYPE	QUALITY	CLASS	NO. OF CARDS
1 June 62	1	2	1	3
CLASSIFICATION				CAPTIONED BY
SECRET				W. E. J.

REF ID: A660401320035-2

PHOTO NO. 852723		LOT NO. R 3528		MAP REFERENCE NIB		LATITUDE 50 03 N		LONGITUDE 142 11 E	
COUNTRY ZIBER				PROVINCE					
AREA NO. A 205 N	SUBJECT D21	SUBJECT	SUBJECT	SUBJECT	SUBJECT	SUBJECT	SUBJECT	SUBJECT	SUBJECT
P I L V O			P A R T				1	O F	5
A R T		P A N		O F		C O A		\$ T L I N E	
@		P I L V O							

See CIA 852723-727

(42)

25X1A

DATE OF PHOTO	TYPE	QUALITY	CLASS	NO. OF CARDS
14 MAY	62	H	2	B 1

CLASSIFICATION: S/NF/C/C

CAPTIONED BY: ULW

PHOTO NO 852724

LOT NO R 3528

MAP REFERENCE NIS

LATITUDE 50 03 N

LONGITUDE 142 11 E

COUNTRY VIETNAM

PROVINCE

AREA NO

A 205 N

SUBJECT

D21

SUBJECT

SUBJECT

SUBJECT

SUBJECT

SUBJECT

SUBJECT

SUBJECT

PI L V O

SUBJECT

SUBJECT

SUBJECT

SUBJECT

SUBJECT

SUBJECT

SUBJECT

SUBJECT

ART

SUBJECT

SUBJECT

SUBJECT

SUBJECT

SUBJECT

SUBJECT

SUBJECT

SUBJECT

@ P I L V O

See CIA 852723-727
(4, 2)

25X1A

DATE OF PHOTO	TYPE	QUALITY	CLASS	NO. OF CARDS
14 MAY	62	4	2	B 1
CLASSIFICATION				CAPTIONED BY
SECRET				UEW

65867A000401320035-2

PHOTO NO. 852725 LOT NO. 23529 MAP REFERENCE HFD LATITUDE 50 03 N LONGITUDE 142 11 E

COUNTRY THAILAND PROVINCE

STATION NO	SUBJECT	SUBJECT	SUBJECT	SUBJECT	SUBJECT	SUBJECT	SUBJECT	SUBJECT
A 205 N	021							
P I L V O			10	P A R T	3		15	O F
								5
A R T	25	P A N	30	O F			35	C O A S T L I N E
@	45	P I L V O	50					

See CIA 852723-727
(1,2)

25X1A

DATE OF PHOTO	TYPE	QUALITY	CLASS	NO. OF CARDS
14/1/54	62	H 2	0	1

CLASSIFICATION: CONFIDENTIAL CAPTIONED BY: ULGW

65867A000401320035-2

PHOTO NO. 852726 LOT NO. R-3528 MAP REFERENCE NIS LATITUDE 50 03N LONGITUDE 142 11E

COUNTRY USSR PROVINCE

AREA NO	SUBJECT	SUBJECT	SUBJECT	SUBJECT	SUBJECT	SUBJECT	SUBJECT	SUBJECT	SUBJECT
A 205 N	DZ1								
P I L I V O		P A R T		H		O F		S	P
A R T		P A R T		O F		C O R R E T		L I N E	
@	P I L I V O								

See CIA 852723-727
(12)

25X1A

DATE OF PHOTO	TYPE	QUALITY	CLASS	NO. OF CARDS
14 MAY 62	H	2	B	1

CLASSIFICATION S/NF/CC CAPTIONED BY JW

REF ID: A6667A000401320035-2

PHOTO NO. 852727	LOT NO. R-3528	MAP REFERENCE N18	LATITUDE 50 03N	LONGITUDE 142 11 E				
COUNTRY VIET		PROVINCE						
AREA NO. A 205 N	SUBJECT D21	SUBJECT	SUBJECT	SUBJECT	SUBJECT	SUBJECT	SUBJECT	SUBJECT
	5		10		15		20	
	25		30		35		40	
	45		50					

See CIA 852722-727
(12)

25X1A

DATE OF PHOTO	TYPE	QUALITY	CLASS	NO. OF CARDS
14 MAY 62	H	2	B	1
CLASSIFICATION S/NF/CC			CAPTIONED BY UW	

PHOTO NO.	852728	LOT NO.	R 3205	MAP REFERENCE	C	LATITUDE	69-40N	LONGITUDE	18-58E
COUNTRY	Norway		PROVINCE Troms						
AREA NO.	2131 M	SUBJECT	C6 B		SUBJECT	SUBJECT	SUBJECT	SUBJECT	SUBJECT
	T	R	O	M	5	10	15	20	25
					25	30	35	40	45
					45	50			
STATINTL									
6									
DATE OF PHOTO		TYPE	QUALITY	CLASS	NO. OF CARDS				
---		3	1	4	1				
CLASSIFICATION				CAPTIONED BY					
				Gno Jp					

REF ID: A600401520035-2

PHOTO NO. 852729 LOT NO. R3205 MAP REFERENCE C LATITUDE 68-25N LONGITUDE 17-22E

COUNTRY Norway PROVINCE Nordland

AREA NO	SUBJECT	SUBJECT	SUBJECT	SUBJECT	SUBJECT	SUBJECT	SUBJECT	SUBJECT
3131M	D28							
N A R V I K		(N R.)			N A R V I K			F J
O R D								

STATINTL

DATE OF PHOTO	TYPE	QUALITY	CLASS	NO. OF CARDS
	3	1	4	1

CLASSIFICATION *ms* CAPTIONED BY *JP*

05867A000401520055-Z

PHOTO NO. 852730 | LOT NO. R 3205 | MAP REFERENCE C | LATITUDE 69-35N | LONGITUDE 20-10E

COUNTRY Norway | PROVINCE Troms

AREA NO 2131 M | SUBJECT C12 | SUBJECT C68

L	Y	N	G	S	E	I	D	E	T	C	H	U	R	C	H	20
																40

STATINTL

6-10

DATE OF PHOTO	TYPE	QUALITY	CLASS	NO. OF CARDS
	3	1	4	2

CLASSIFICATION OUD | CAPTIONED BY [Signature]

CIA-RDP78-05867A000401320035-2

PHOTO NO.	852731	LOT NO.	R3205	MAP REFERENCE	C	LATITUDE	62-35 N	LONGITUDE	07-42 E
COUNTRY	Norway		PROVINCE	More Oq Romedal					
AREA NO.	2231 M	SUBJECT	AKU	SUBJECT	DID	SUBJECT		SUBJECT	
	A	N	D	A	L	5	10	15	20
	R	D.				25	30	35	40
						45	50		

STATINTL

DATE OF PHOTO	1-28	TYPE	3	QUALITY	1	CLASS	4	NO. OF CARDS	2
CLASSIFICATION	OWO			CAPTIONED BY		Op			

REF ID: A66401520035-2

PHOTO NO. 852732 LOT NO. R3205 MAP REFERENCE C LATITUDE 60-52N LONGITUDE 06-50E

COUNTRY Norway PROVINCE Sogn-og Fjordane

AREA NO 3231M SUBJECT D 28
G U D V A N G E N (N R) L K G A T
T O W N F R N A F R O E J O R D.

STATINTL

DATE OF PHOTO	TYPE	QUALITY	CLASS	NO. OF CARDS
<i>[Handwritten mark]</i>	3	1	4	1

CLASSIFICATION OWO CAPTIONED BY JP

65867A000401520055-2

PHOTO NO. 852733 LOT NO. R3305 MAP REFERENCE C LATITUDE 60-52N LONGITUDE 06-30E

COUNTRY Norway PROVINCE Sogn-og Fjordane

AREA NO	SUBJECT	SUBJECT	SUBJECT	SUBJECT	SUBJECT	SUBJECT	SUBJECT	SUBJECT	SUBJECT
3231M	D28								
	5		10			15		20	
G U D V A N G E N			(N E)			N A E R O			
	25		30			35		40	
F J O R D		W I T H		F A R M			L A N D		
	45		50						
\$		I N		F G					

2

STATINTL

DATE OF PHOTO	TYPE	QUALITY	CLASS	NO. OF CARDS
	3	1	4	1
CLASSIFICATION			CAPTIONED BY	
OUs			SP	

REF ID: A600401520035-2

PHOTO NO. 852734 LOT NO. R 3205 MAP REFERENCE C LATITUDE 60-28N LONGITUDE 07-05E

COUNTRY Norway PROVINCE Hordaland

AREA NO	SUBJECT	SUBJECT	SUBJECT	SUBJECT	SUBJECT	SUBJECT	SUBJECT	SUBJECT	SUBJECT
6231m	D 28								
E I D F	J O R D		10 (H R.)			15 H A R D A N G			20
E R	F J O R D.		30			35			40
			45						50

STATINTL

2

DATE OF PHOTO	TYPE	QUALITY	CLASS	NO. OF CARDS
	3	1	4	1

CLASSIFICATION owo CAPTIONED BY gp

REF ID: A600401320035-2

PHOTO NO. 852735	LOT NO. R 3205	MAP REFERENCE C	LATITUDE 60-28 N	LONGITUDE 07-05 E
COUNTRY Norway		PROVINCE Nordland		
AREA NO 6231m	SUBJECT AKU DID	SUBJECT	SUBJECT	SUBJECT
E I D	F J O R D	(N R)	R D	F R T
O W N	T O	F O S S E L I	H O T E L	

STATINTL

1-28	DATE OF PHOTO	TYPE	QUALITY	CLASS	NO. OF CARDS
		3	1	4	2
CLASSIFICATION 0				CAPTIONED BY [Signature]	

78-85867A000401320035-2

PHOTO NO. 852736 LOT NO. R3205 MAP REFERENCE C LATITUDE 60-28N LONGITUDE 07-05E

COUNTRY Norway PROVINCE Hordaland

AREA NO	SUBJECT	SUBJECT	SUBJECT	SUBJECT	SUBJECT	SUBJECT	SUBJECT	SUBJECT
6231M	AB	AL9	D28					25
E I D F J O R D				10	H A R B O R.			40
				30				
				50				

STATINTL

2-30

DATE OF PHOTO	TYPE	QUALITY	CLASS	NO. OF CARDS
	3	1	4	2

CLASSIFICATION *ow* CAPTIONED BY *JP*

16-05867A000401520035-2

PHOTO NO. 852737 LOT NO. R3205 MAP REFERENCE C LATITUDE 69-38N LONGITUDE 20-26E

COUNTRY Norway PROVINCE Troms

AREA NO	SUBJECT	SUBJECT	SUBJECT	SUBJECT	SUBJECT	SUBJECT	SUBJECT	SUBJECT
2131m	D28	C68						
L	V	N	G	E	N			
S	H	C	A	N	N	E	R	Y.

STATINTL

2-6

DATE OF PHOTO	TYPE	QUALITY	CLASS	NO. OF CARDS
	3	1	4	2

CLASSIFICATION OWO CAPTIONED BY JP

65867A000401520055-Z

PHOTO NO. 852738 LOT NO. R3205 MAP REFERENCE C LATITUDE 69-35N LONGITUDE 20-26E

COUNTRY Norway PROVINCE Troms

AREA NO	SUBJECT	SUBJECT	SUBJECT	SUBJECT	SUBJECT	SUBJECT	SUBJECT	SUBJECT
2131M	D28	C68						
	L I N G E N		E V I L L A G E				W I T H	
	F I S H		C A N N E R Y					

STATINTL

2-6

DATE OF PHOTO	TYPE	QUALITY	CLASS	NO. OF CARDS
	3	1	4	2

CLASSIFICATION *OWO* CAPTIONED BY *JP*

63601A000401520035-2

PHOTO NO. 852739 LOT NO. R3205 MAP REFERENCE C LATITUDE 61-12 N LONGITUDE 06-31 E
 COUNTRY Norway PROVINCE Sogn Og Fjordane
 AREA NO 3231M SUBJECT D28
 B A L E S T R A N D L K G T O W N A
 R D T O W N I N S O G N E F J O
 R D. 5 10 15 20
 25 30 35 40
 45 50

STATINTL

2

DATE OF PHOTO	TYPE	QUALITY	CLASS	NO. OF CARDS
---	3	1	4	1

CLASSIFICATION owd CAPTIONED BY JP



85274000401520055-2

PHOTO NO.	852740	LOT NO.	P 3205	MAP REFERENCE	C	LATITUDE	61-12N	LONGITUDE	06-31E
COUNTRY	Norway	PROVINCE	Sogn Og Fjordane						
AREA NO	3231 M	SUBJECT	C 36	SUBJECT		SUBJECT		SUBJECT	
BALE		STRAND		HOT		EL			

STATINTL

10	DATE OF PHOTO	TYPE	QUALITY	CLASS	NO. OF CARDS
		3	1	4	1
CLASSIFICATION	0760		CAPTIONED BY [Signature]		

8007A000401520035-2

PHOTO NO. 852741 LOT NO. R3205 MAP REFERENCE C LATITUDE 61-12 N LONGITUDE 06-31 E

COUNTRY Norway PROVINCE Sogn og Fjordane

AREA NO	SUBJECT	SUBJECT	SUBJECT	SUBJECT	SUBJECT	SUBJECT	SUBJECT	SUBJECT
3231A	C68							
B. A L E S T R A N D								
S O G N E F J O R D.								

STATINTL

DATE OF PHOTO	TYPE	QUALITY	CLASS	NO. OF CARDS
	3	1	4	1

CLASSIFICATION 000 CAPTIONED BY GP



38867A000401320035-2

PHOTO NO.	852712	LOT NO.	R3205	MAP REFERENCE	N 1 S	LATITUDE	67-58N	LONGITUDE	15-47E
COUNTRY	Norway			PROVINCE	Nordland				
AREA NO.	3131M	SUBJECT	D28	SUBJECT	C68	SUBJECT		SUBJECT	
	\$	A	G	F	J	O	R	D	
	O	R	D						

STATINTL

2-6

DATE OF PHOTO	TYPE	QUALITY	CLASS	NO. OF CARDS
	3	1	4	2
CLASSIFICATION			CAPTIONED BY	
DUO			AP	

85867A000401320035-2

PHOTO NO. 852743 LOT NO. P3205 MAP REFERENCE N I I LATTITUDE 67-58N LONGITUDE 15-47E

COUNTRY Norway PROVINCE Nordland

AREA NO	SUBJECT	SUBJECT	SUBJECT	SUBJECT	SUBJECT	SUBJECT	SUBJECT	SUBJECT
3131M	D2G							
S	A	F	5	J	O	R	D	10
								M
								T.
								15
								V
								A
								A
								G
								E
								K
								A
								20
								35
								40
								50

LLEN

STATINTL

2

DATE OF PHOTO	TYPE	QUALITY	CLASS	NO. OF CARDS
	3	1	et	1

CLASSIFICATION CAPTIONED BY

FORM NO. 1 Approved For Release 2000/04/27 : CIA-RDP78-05867A000401320035-2 PHOTO ANALYSIS REPORT

13-00007A000401320035-2

PHOTO NO. 852744 LOT NO. R 3205 MAP REFERENCE NIS LATITUDE 60-44N LONGITUDE 07-08E

COUNTRY Norway PROVINCE Hordaland

AREA NO	SUBJECT	SUBJECT	SUBJECT	SUBJECT	SUBJECT	SUBJECT	SUBJECT	SUBJECT
6231M	DIO							
M Y R D A L	5	N R	10	V A L L E Y	15			20
	25		30		35			40
	45		50					

STATINTL

DATE OF PHOTO	TYPE	QUALITY	CLASS	NO. OF CARDS
	3	1	4	1

CLASSIFICATION owo CAPTIONED BY [Signature]

852745 R3205 C 62-06 N 07-12 E

PHOTO NO.	852745	LOT NO.	R3205	MAP REFERENCE	C	LATITUDE	62-06 N	LONGITUDE	07-12 E
COUNTRY	Norway		PROVINCE	More Og Romedal					
AREA NO.	2231M	SUBJECT	AKU D19	SUBJECT		SUBJECT		SUBJECT	
		5	GEIRANGER	10	(NR)	15	DALSNI	20	
		25	RD.	30	THE	35	GLACIER	40	
		45	IN BG.	50					

STATINTL

1-28

DATE OF PHOTO	TYPE	QUALITY	CLASS	NO. OF CARDS
1-28	3	1	4	2
CLASSIFICATION			CAPTIONED BY	
OUD			JP	

78-05867A000401320035-2

PHOTO NO.	852716	LOT NO.	R 3205	MAP REFERENCE	C	LATITUDE	62-06 N	LONGITUDE	07-12 E
COUNTRY	Norway		PROVINCE	More Og Romsdal					
AREA NO.	2231M	SUBJECT	D 28	SUBJECT	C 68	SUBJECT		SUBJECT	
	G E I R	A N G E R				T O W N			F J
	O R D	F R	D A L						R D.

STATINTL

2-6

DATE OF PHOTO	TYPE	QUALITY	CLASS	NO. OF CARDS
	3	1	4	2

CLASSIFICATION: *DL* CAPTIONED BY: *[Signature]*

852747A000401320035-2

PHOTO NO.	852747	LOT NO.	R 3205	MAP REFERENCE	C	LATITUDE	62-06 N	LONGITUDE	07-12 E
COUNTRY	Norway		PROVINCE						
AREA NO.	2231M	SUBJECT		More Og		Romadal			
		5		10		15		20	
	G E I R	A N G E R				F J O R D		F R	
	25		30		35			40	
	D A L	S N I B B A				L O O K - O U T			
	45		50						

STATINTL

2	DATE OF PHOTO	TYPE	QUALITY	CLASS	NO. OF CAPS
		3	1	4	1
CLASSIFICATION	DUO		CAPTIONED BY		
			JP		

65567A000401520055-Z

PHOTO NO.	852748	LOT NO.	R 3305	MAP REFERENCE	C	LATITUDE	62-06N	LONGITUDE	07-12E
COUNTRY	Norway		PROVINCE						
AREA NO.	2231M	SUBJECT		SUBJECT		SUBJECT		SUBJECT	
	D28	AH2							
G	E	R	A	N	G	E	R	D	R
V	I	N	F	G.	W	I	T	H	F
N	B	G.							

STATINTL

2-24	DATE OF PHOTO	TYPE	QUALITY	CLASS	NO. OF CARDS
		3	1	4	2
CLASSIFICATION					CAPTIONED BY
Duo					JP

REF ID: A6667A000401320035-2

PHOTO NO.	852749	LOT NO.	R 3205	MAP REFERENCE	C	LATITUDE	62-06N	LONGITUDE	07-12E
COUNTRY	Norway		PROVINCE	More Og Romsdal					
AREA NO.	2231M	SUBJECT	AKU	SUBJECT		SUBJECT		SUBJECT	
	G	E	R	A	N	G	E	R	(N.R.)
	B	B	A	R	D.				

STATINTL

28	DATE OF PHOTO	TYR	QUALITY	CLASS	NO. OF CARDS
		3	1	4	1
CLASSIFICATION	one			CAPTIONED BY	js

85867A000401320035-2

PHOTO NO. 852750 LOT NO. R 3205 MAP REFERENCE C LATITUDE 12.06 N LONGITUDE 07-12 E

COUNTRY Norway PROVINCE More Og Romsdal

AREA NO	SUBJECT	SUBJECT	SUBJECT	SUBJECT	SUBJECT	SUBJECT	SUBJECT	SUBJECT
2231M	D28	C68						
G E I R	A N G E R			I O W	N			F T
O R D	FR.		D A C S	N	B B A			R D.

STATINTL

2-6

DATE OF PHOTO	TYPE	QUALITY	CLASS	NO. OF CARDS
	3	1	1	2

CLASSIFICATION Ouo CAPTIONED BY JF

78-88867A000401320035-2

PHOTO NO.	852751	LOT NO.	R 3205	MAP REFERENCE	C	LATITUDE	62-06N	LONGITUDE	07-12E
COUNTRY	Norway		PROVINCE	Møre og Romsdal					
AREA NO.	2231M	SUBJECT	D28	SUBJECT		SUBJECT		SUBJECT	
	G E I R	A N G E R				F J O R D.			

STATINTL

DATE OF PHOTO	TYPE	QUALITY	CLASS	NO. OF CARDS
	3	1	4	1
CLASSIFICATION			CAPTIONED BY	
DUO			JP	

05867A600401320035-2

PHOTO NO.	852752	LOT NO.	K 3205	MAP REFERENCE	C	LATITUDE	62-06N	LONGITUDE	07-12E
COUNTRY	Norway		PROVINCE	More Og Romedal					
AREA NO.	2231M	SUBJECT	D28	SUBJECT		SUBJECT		SUBJECT	
	G	E	R	5	A	N	G	E	R
				10	E	A	G	L	E
	D	I	N	25	G	E	R	A	N
				30	G	E	R	F	J
				45					
				50					

STATINTL

2

DATE OF PHOTO	TYPE	QUALITY	CLASS	NO. OF CARDS
	3	1	4	1

CLASSIFICATION: *Duo* CAPTIONED BY: *JP*

00867A000401320035-2


PHOTO NO. 852753 LOT NO. R3205 MAP REFERENCE C LATITUDE 62-06N LONGITUDE 07-12E

COUNTRY Norway PROVINCE More Og Romsdal

AREA NO	SUBJECT	SUBJECT	SUBJECT	SUBJECT	SUBJECT	SUBJECT	SUBJECT	SUBJECT	SUBJECT
22 31 m	D 28								20
	5								40
G E I R A N G E R					F J O R D.				
	25								
	45								

STATINTL

DATE OF PHOTO	TYPE	QUALITY	CLASS	NO. OF CARDS
	3	1	4	1
CLASSIFICATION				CAPTIONED BY
				oup JP



65867A000401320035-2

PHOTO NO.	852754	LOT NO.	R 3205	MAP REFERENCE	C	LATITUDE	62.06N	LONGITUDE	07.12E
COUNTRY	Norway		Møre Og Romsdal						
AREA NO.	22 31 m	SUBJECT	C 36	SUBJECT		SUBJECT		SUBJECT	

STATINTL

10					
DATE OF PHOTO	TYPE	QUALITY	CLASS	NO. OF CARDS	
	4	1	4	1	
CLASSIFICATION	ow		CAPTIONED BY <i>JP</i>		

6-30867A000401320035-2

PHOTO NO. 852755 LOT NO. R3205 MAP REFERENCE C LATITUDE 60-20 N LONGITUDE 05-20 E

COUNTRY Norway PROVINCE Bergen

AREA NO	7231M	SUBJECT	CG2	SUBJECT	A29	SUBJECT		SUBJECT		SUBJECT		SUBJECT		SUBJECT	
	B E R G E N														
	0 P.]														

198

STATINTL

6-30

DATE OF PHOTO	TYPE	QUALITY	CLASS	NO. OF CARDS
	3	1	4	2

CLASSIFICATION OWO CAPTIONED BY JP

13367A666401520035-Z

PHOTO NO. 852756 LOT NO. R3205 MAP REFERENCE C LATITUDE 60-20 N LONGITUDE 05-20 E

COUNTRY Norway PROVINCE Bergen

AREA NO	7 231M	SUBJECT	C 34	SUBJECT		SUBJECT		SUBJECT		SUBJECT		SUBJECT		SUBJECT		SUBJECT	
	B	F	R	G	E	N		O	L	D		H	O	K		E	S
	F	T	H	E			H	A	N		S	E	A	T	I	C	
	U	E															

STATINTL

7

DATE OF PHOTO	TYPE	QUALITY	CLASS	NO. OF CARDS
	3	1	4	1

CLASSIFICATION ORO CAPTIONED BY [Signature]

REF ID: A666481820005-2

PHOTO NO. 852757 LOT NO. R3205 MAP REFERENCE C LATITUDE 60-20 N LONGITUDE 05-20 E

COUNTRY Norway PROVINCE Bergen

AREA NO 7231m SUBJECT C6B

BERG E N [T. 4 C E N E]

25 30 35 40 45 50

6

STATINTL

DATE OF PHOTO	TYPE	QUALITY	CLASS	NO. OF CARDS
	3	1	4	1

CLASSIFICATION Orso CAPTIONED BY [Signature]

PHOTO NO. 852758 LOT NO. R3205 MAP REFERENCE C LATITUDE 60-20 N LONGITUDE 05-20 E

COUNTRY Norway PROVINCE Bergen

AREA NO 7231m SUBJECT C62

B	E	R	G	E	N	10	A	R	B	O	R	15	A	R	E	A	20
						30						35					40

6 STATINTL

DATE OF PHOTO	TYPE	QUALITY	CLASS	NO. OF CARDS
---	3	1	4	1

CLASSIFICATION Ouo CAPTIONED BY [Signature]

REF ID: A666401520035-2

PHOTO NO. 852759 LOT NO. R3205 MAP REFERENCE C LATITUDE 60-20N LONGITUDE 05-20E

COUNTRY Norway PROVINCE Bergen

AREA NO.	SUBJECT	SUBJECT	SUBJECT	SUBJECT	SUBJECT	SUBJECT	SUBJECT	SUBJECT							
7231M	DID	AH4													
B	E	R	G		(N R.)		L	A	N	D	§	C	A	P	E
	N	R.		G	R	I	E	G	§	H	O	M	E.		

STATINTL

1-24

DATE OF PHOTO	TYPE	QUALITY	CLASS	NO. OF CARDS
	3	1	4	2

CLASSIFICATION 020 CAPTIONED BY JP

REF ID: A6667A000401520035-2

PHOTO NO. 852760 LOT NO. R3205 MAP REFERENCE C LATITUDE 60-20 N LONGITUDE 05-20 E

COUNTRY Norway PROVINCE Bergen

AREA NO	SUBJECT	SUBJECT	SUBJECT	SUBJECT	SUBJECT	SUBJECT	SUBJECT	SUBJECT
7231M	AC62							
B E R G E N			C I T Y		N R		H A R B	
O R								

STATINTL

DATE OF PHOTO	TYPE	QUALITY	CLASS	NO. OF CARDS
	3	1	4	1

CLASSIFICATION *ow* CAPTIONED BY *JP*

852761 R3205 59-55N 10-45E

PHOTO NO. 852761 LOT NO. R 3205 MAP REFERENCE c LATITUDE 59-55N LONGITUDE 10-45E

COUNTRY Norway PROVINCE Osb

AREA NO	SUBJECT	SUBJECT	SUBJECT	SUBJECT	SUBJECT	SUBJECT	SUBJECT	SUBJECT
8331m	C42							
0820			ROYAL			PALACE		

STATINTL

DATE OF PHOTO	TYPE	QUALITY	CLASS	NO. OF CARDS
10	3	1	4	1

CLASSIFICATION *ows* CAPTIONED BY *JP*

76-05867A000401320035-2

PHOTO NO. 852762 LOT I.O. R 3205 MAP REFERENCE c LATITUDE 59-55N LONGITUDE 10-45E

COUNTRY Norway PROVINCE Oslo

AREA NO	SUBJECT	SUBJECT	SUBJECT	SUBJECT	SUBJECT	SUBJECT	SUBJECT	SUBJECT
8331M	CG B							
0320	5	KARL	10	JOHAN	15	GA	20	
E	25	THE	30	MAIN	35	STREET	40	
	45		50					

KING'S PALACE IN BG.

STATINTL

6

DATE OF PHOTO	TYPE	QUALITY	CLASS	NO. OF CARDS
---	3	1	4	1

CLASSIFICATION *omo* CAPTIONED BY *JP*

FORM NO. 74 USE PREVIOUS EDITIONS

PHOTO NO. 852763	LOT NO. R 3205	MAP REFERENCE C	LATITUDE 59-55N	LONGITUDE 10-45E			
COUNTRY Norway	PROVINCE O st slo						
AREA NO. 8331M	SUBJECT C 16	SUBJECT	SUBJECT	SUBJECT	SUBJECT	SUBJECT	SUBJECT
			10		15		20

STATINTL

8	DATE OF PHOTO	TYPE	QUALITY	CLASS	NO. OF CARDS
		3	1	4	1
CLASSIFICATION				CAPTIONED BY	
				ono [Signature]	

REF ID: A600401520035-2

PHOTO NO. 852764	LOT NO. R3205	MAP REFERENCE C	LATITUDE 59-55 N	LONGITUDE 10-45 E
COUNTRY Norway	PROVINCE Oslo			
AREA NO. 8331M	SUBJECT C18	SUBJECT	SUBJECT	SUBJECT
0	5	10	15	20
S	O	L	P	A
2	L	D	R	R
0	-	-	i	A
5	25	30	35	40
H	O	U	E	M
0	45	50		E
-				T

STATINTL

8	DATE OF PHOTO	TYPE	QUALITY	CLASS	NO. OF CARDS
		4	1	4	1
CLASSIFICATION	ono		CAPTIONED BY		
			[Signature]		

FORM NO. 10-68 05867 A 00040 1520035-Z

PHOTO NO. 852765	LOT NO. R3205	MAP REFERENCE C	LATITUDE 59-55 N	LONGITUDE 10-45 E
COUNTRY Norway		PROVINCE Oslo		
AREA NO. 8331M	SUBJECT C2C	SUBJECT	SUBJECT	SUBJECT
0	5	10	15	20
S		N A T I O N A L		T H E A T
25	30	35	40	
E R		J B E N ' S		S T A T U E.
45	50			

STATINTL

10

DATE OF PHOTO	TYPE	QUALITY	CLASS	NO. OF CARDS
—	4	1	4	1

CLASSIFICATION: *ono* CAPTIONED BY: *pp*

76-05867A000401320035-2

PHOTO NO. 852766 LOT NO. R 3205 MAP REFERENCE C LATITUDE 70-40 N LONGITUDE 23-43E

COUNTRY Norway PROVINCE Finnmark

AREA NO 1131m SUBJECT C36

H A M M E R F E S T F I S H E R M E N S H O M E S.

STATINTL

7

DATE OF PHOTO	TYPE	QUALITY	CLASS	NO. OF CARDS
	3	1	4	1

CLASSIFICATION OLU CAPTIONED BY QP

PHOTO NO. 852767 LOT NO. R 3205 MAP REFERENCE C LATITUDE 70-40 N LONGITUDE 23-43E

COUNTRY Norway PROVINCE Finnmark

AREA NO 1131M SUBJECT ALG CG2

A A A A E R F E T S c i t y H

A R B O R.

6-30 STATINTL

DATE OF PHOTO	TYPE	QUALITY	CLASS	NO. OF CARDS
6-30	3	1	4	2

CLASSIFICATION OWO CAPTIONED BY JP

REF ID: A660401520055-2

PHOTO NO. 852768 LOT NO. R 3205 MAP REFERENCE C LATITUDE 70-40 N LONGITUDE 23-43 E

COUNTRY Norway PROVINCE Finnmark

AREA NO	SUBJECT	SUBJECT	SUBJECT	SUBJECT	SUBJECT	SUBJECT	SUBJECT	SUBJECT
1131M	C62	AHD						
H	A	M	M	E	R	F	E	S
F	A	C	T	O	R	I	E	S.

10	15	20	25	30	35	40	45	50

STATINTL

6-24

DATE OF PHOTO	TYPE	QUALITY	CLASS	NO. OF CARDS
6-24	3	1	4	2

CLASSIFICATION ORO CAPTIONED BY [Signature]

65867A000401520035-Z

PHOTO NO. 852769 LOT NO. R 3205 MAP REFERENCE C LATITUDE 70-40 N LONGITUDE 23-43E

COUNTRY Norway PROVINCE Finnmark

AREA NO	SUBJECT	SUBJECT	SUBJECT	SUBJECT	SUBJECT	SUBJECT	SUBJECT	SUBJECT
1131M	AHD							
H A M M	F R	F E S	10		F I S H		D R Y	20
I M G	25	R A C K S	30					40
	45		50					

STATINTL

24

DATE OF PHOTO	TYPE	QUALITY	CLASS	NO. OF CARDS
	3	1	4	1

CLASSIFICATION: *Duo* CAPTIONED BY: *SP*

PHOTO NO. 852770 LOT NO. R 3205 MAP REFERENCE C LATITUDE 70-40 N LONGITUDE 23-43 E

COUNTRY Norway PROVINCE Finnmark

AREA NO	SUBJECT	SUBJECT	SUBJECT	SUBJECT	SUBJECT	SUBJECT	SUBJECT	SUBJECT		
1131 M	C6B									
H	A	M	M	5	E	R	F	E	10	T
				25					30	
									35	
				45					50	

STATINTL

DATE OF PHOTO	TYPE	QUALITY	CLASS	NO. OF CALLS
	4	1	4#	1

CLASSIFICATION *OWO* CAPTIONED BY *JP*

00001A000401520055-2

PHOTO NO.	852771	LOT NO.	R 3205	MAP REFERENCE	C	LATITUDE	70-40 N	LONGITUDE	23-43 E
COUNTRY	Norway		PROVINCE						
			Finnmark						
AREA NO.	1131 M	COLLECT	C34	SUBJECT	AKD	SUBJECT		SUBJECT	
	H A M M E R								
	N S								
	N G								

7-24					STATINTL	
DATE OF PHOTO	TYPE	QUALITY	CLASS	NO. OF CARDS		
	3	1	4#	1		
CLASSIFICATION	Ouo			CAPTIONED BY	JP	

852712-1000481020055-2

PHOTO NO. 852712 LOT NO. R 3205 MAP REFERENCE C LATITUDE 63-25N LONGITUDE 10-25E

COUNTRY Norway PROVINCE Sor Trondelag

AREA NO	SUBJECT	SUBJECT	SUBJECT	SUBJECT	SUBJECT	SUBJECT	SUBJECT	SUBJECT
1231m	C62	D36						
J R O N D	5	H E I M	10	E I T Y	15	R I	20	
V E R	25	N I D	30		35		40	
	43		50					

STATINTL

1-6

DATE OF PHOTO	TYPE	QUALITY	CLASS	NO. OF CARDS
	3	1	4	2

CLASSIFICATION OWS CAPTIONED BY [Signature]

FORM NO. 174 USE PREVIOUS EDITIONS PHOTO ANALYSIS REPORT

PHOTO NO. 852773 LOT NO. R3205 MAP REFERENCE C LATITUDE 63-25N LONGITUDE 10-25E

COUNTRY Norway PROVINCE Sør Trondelag

AREA NO	SUBJECT	SUBJECT	SUBJECT	SUBJECT	SUBJECT	SUBJECT	SUBJECT	SUBJECT
1231M	C12							
T R O N D H E I M					C A T H E D R A L			
F R. R I V E R					N I D.			

STATINTL

10

DATE OF PHOTO	TYPE	QUALITY	CLASS	NO. OF CARDS
	3	1	4	1

CLASSIFICATION OMC CAPTIONED BY JP

REF ID: A6667A000401520035-2

PHOTO NO. 852774 LOT NO. R3205 MAP REFERENCE C LATITUDE 63-25N LONGITUDE 10-25E

COUNTRY Norway PROVINCE Sou Nordlag

AREA NO	SUBJECT	SUBJECT	SUBJECT	SUBJECT	SUBJECT	SUBJECT	SUBJECT	SUBJECT
1731M	C4B							
	5		10		15			20
T R O N D H E I M					S T R E E T			S C
E N E	25		30		35			40
	45		50					

STATINTL

DATE OF PHOTO	TYPE	QUALITY	CLASS	NO. OF CARDS
	3	1	4	1

CLASSIFICATION ORLO CAPTIONED BY JP

FORM NO. 74 USE PREVIOUS EDITIONS PHOTO ANALYSIS REPORT

PHOTO NO. 852775 LOT NO. R3205 MAP REFERENCE C LATITUDE 23-25 N LONGITUDE 10-25 E

COUNTRY Thailand PROVINCE Sou Thailand

AREA NO. 1231M SUBJECT CZE

FRONT SIDE

OFFER ALONG NID RIVER

R.

STATINTL

DATE OF PHOTO	TYPE	QUALITY	CLASS	NO. OF CARDS
<u>7-29</u>	<u>3</u>	<u>1</u>	<u>L</u>	<u>1</u>

CLASSIFICATION JMS CAPTIONED BY [Signature]

REF ID: A600401520035-2

PHOTO NO. 852776 LOT NO. R3205 MAP REFERENCE C LATITUDE 63-25N LONGITUDE 10-25E

COUNTRY Norway PROVINCE Sør Trondelag

AREA NO	SUBJECT	SUBJECT	SUBJECT	SUBJECT	SUBJECT	SUBJECT	SUBJECT	SUBJECT
1231M	CZE							
T R O N D	H E I M				O L D		W A R E	H
O U & E		A L O N G			N I D		R I V E	
R								

STATINTL

7-29
~~7-38~~

DATE OF PHOTO	TYPE	QUALITY	CLASS	NO. OF CARDS
	3	1	4	7
CLASSIFICATION				CAPTIONED BY
C20				CP

PHOTO NO.	852777	LOT NO.	R3205	MAP REFERENCE	C	LATITUDE	57-38N	LONGITUDE	18-18E
COUNTRY	Sweden		PROVINCE						
			Gotland						
AREA NO.	8241m	SUBJECT	C26	SUBJECT		SUBJECT		SUBJECT	
	V	i	5	B	10	MARKET	15	P	20
			25		30		35	L	40
			45		50			A	
								C	
								E.	

STATINTL

10

DATE OF PHOTO	TYPE	QUALITY	CLASS	NO. OF CARDS
	4	1	4	1

CLASSIFICATION: *SECRET* CAPTIONED BY: *JP*




PHOTO NO.	852778	LOT NO.	R3205	MAP REFERENCE	C	LATITUDE	57-38N	LONGITUDE	18-18E
COUNTRY	Sweden			PROVINCE	Gotland				
AREA NO	8241M	SUBJECT	COB	SUBJECT		SUBJECT		SUBJECT	
	V	I	S	B	Y				
	A	T	M	A	R	K	E	T	

15 \$ T R E E T

20 \$ C E N E

25

30 \$ Q U A R E

35

40

45

50

6

STATINTL

DATE OF PHOTO	TYPE	QUALITY	CLASS	NO. OF CARDS
	3	1	4	1

CLASSIFICATION: OCU

CAPTIONED BY: [Signature]

PHOTO NO.	852779	LOT NO.	R 3205	MAP REFERENCE	C	LATITUDE	57-38N	LONGITUDE	18-18E								
COUNTRY	Sweden		PROVINCE	Gotland													
AREA NO.	8241M	SUBJECT	COB	SUBJECT		SUBJECT		SUBJECT									
	V	i	\$	B	Y	[E	T	R	E	E	T	\$	C	E	N	E
	A	L	O	N	G	T	H	E	W	A	L]					

STATINTL

DATE OF PHOTO	TYPE	QUALITY	CLASS	NO. OF CARDS
	3	1	4	1
CLASSIFICATION				CAPTIONED BY
				pp

PHOTO NO. 852780 LOT NO. R 3205 MAP REFERENCE C LATITUDE 57-38N LONGITUDE 18-18E

COUNTRY Sweden PROVINCE Gothland

AREA NO	SUBJECT	SUBJECT	SUBJECT	SUBJECT	SUBJECT	SUBJECT	SUBJECT	SUBJECT
8241m	CZE							
V	i	S	B	Y	H	A	N	§
E	H	O	U	§	E	§		

STATINTL

DATE OF PHOTO	TYPE	QUALITY	CLASS	NO. OF CARDS
7-30	3	1	4	1

CLASSIFICATION: OWO CAPTIONED BY: Jp

PHOTO NO. 852781		LOT NO. R 3205		MAP REFERENCE C		LATITUDE 57-38N		LONGITUDE 18-18E	
COUNTRY Sweden				PROVINCE Gotland					
AREA NO. 82.4.1m		SUBJECT C2A		SUBJECT		SUBJECT		SUBJECT	
V	I	S	B	Y					
N	O	W	A	N	I	G	H	T	C

STATINTL

DATE OF PHOTO	TYPE	QUALITY	CLASS	NO. OF CARDS
	4	1	4	1

CLASSIFICATION: *TOP SECRET* CAPTIONED BY: *JP*



PHOTO NO. 852782 LOT NO. R3205 MAP REFERENCE C LATITUDE 59-20 N LONGITUDE 18-03 E

COUNTRY Sweden PROVINCE Stockholm

AREA NO	SUBJECT	SUBJECT	SUBJECT	SUBJECT	SUBJECT	SUBJECT	SUBJECT	SUBJECT	SUBJECT
9141 M	CIC								
5	T	O	C	K	H	O	L	M	10
15	\$	K	O	K	L	O	S	T	20
25	R	M	U	S	E	U	M	O	30
35	F	T	H	E	T	H	I	R	40
45	T	Y	Y	E	A	R	S	50	W
50									A
									R.

STATINTL

DATE OF PHOTO	TYPE	QUALITY	CLASS	NO. OF CARDS
	3	1	4	1

CLASSIFICATION PHOTO ANALYSIS REPORT CAPTIONED BY

FORM NO. 1 USE PREVIOUS EDITIONS PHOTO ANALYSIS REPORT FORM 78-05867A000401320035-2


PHOTO NO.	852784	LOT NO.	R 3205	MAP REFERENCE	C	LATITUDE	59-20N	LONGITUDE	18-03E
COUNTRY	Sweden		PROVINCE Stockholm						
AREA NO	9141m	SUBJECT	2	SUBJECT		SUBJECT		SUBJECT	
		SUBJECT	5	SUBJECT	10	SUBJECT	15	SUBJECT	20
		SUBJECT	25	SUBJECT	30	SUBJECT	35	SUBJECT	40
		SUBJECT	45	SUBJECT	50				

STATINTL

DATE OF PHOTO	TYPE	QUALITY	CLASS	NO. OF CARDS
	3	1	4	1
CLASSIFICATION	0-ND		CAPTIONED BY JP	

78-05867A000401320035-2

PHOTO NO. 852785		LOT NO. R 3205		MAP REFERENCE C		LATITUDE 59-20 N		LONGITUDE 18-03 E	
COUNTRY Sweden				PROVINCE Stockholm					
AREA NO. 9121 m	SUBJECT C12	SUBJECT	SUBJECT	SUBJECT	SUBJECT	SUBJECT	SUBJECT	SUBJECT	SUBJECT
\$	T	O	C	K	H	O	C	M	10
									15
									20
									25
									30
									35
									40
									45
									50
STATINTL									
10									
DATE OF PHOTO		TYPE	QUALITY	CLASS	NO. OF CARDS				
---		3	1	4	1				
CLASSIFICATION				CAPTIONED BY					
b7D				[Signature]					



REF ID: A600401320035-2

PHOTO NO.	852786	LOT NO.	R 3205	MAP REFERENCE	C	LATITUDE	59-20 N	LONGITUDE	13-03 E
COUNTRY	Sweden		PROVINCE Stockholm						
AREA NO.	9141 m	SUBJECT	C 32	SUBJECT	C 24	SUBJECT		SUBJECT	
	5								
	10								
	15								
	20								
	25								
	30								
	35								
	40								
	45								
	50								

S T O C K H O L M M O D E R N
 O P P I N G C E N T E R B N E W
 A P T H O U S E

STATINTL				
7-10				
DATE OF PHOTO	TYPE	QUALITY	CLASS	NO. OF CARDS
	3	1	4	2
CLASSIFICATION	ONE		CAPTIONED BY	

78-05867A000401320035-2

PHOTO NO. 852787 LOT NO. R32 05 MAP REFERENCE C LATITUDE 59-20N LONGITUDE 18-03E
 COUNTRY Sweden PROVINCE Stockholm
 AREA NO 9141M SUBJECT C6B
 SUBJECT STOCKHOLM SUBJECT KING SUBJECT TREE
 E T. 25 30 35 40
 45 50

STATINTL

DATE OF PHOTO	TYPE	QUALITY	CLASS	NO. OF CARDS
	3	1	4	1
CLASSIFICATION OWO				CAPTIONED BY [Signature]

CIA-RDP76-05867A000401320035-2

PHOTO NO.	852788	LOT NO.	R32 05	MAP REFERENCE	C	LATITUDE	59-20N	LONGITUDE	18-03E
COUNTRY	Sweden		PROVINCE Stockholm						
AREA NO	914117	SUBJECT	C42	SUBJECT		SUBJECT		SUBJECT	
		5	T O C K H O L M	10		R O Y A L	15	P A L	20
		25	A C E	30		R O Y A L	35	C H A P E L	40
		45		50					

STATINTL

10

DATE OF PHOTO	TYPE	QUALITY	CLASS	NO. OF CARDS
	3	1	4	1
CLASSIFICATION			CAPTIONED BY	
070			JP	


REF ID: A65867A000401320035-2

PHOTO NO.	852789	LOT NO.	R3205	MAP REFERENCE	C	LATITUDE	59-20N	LONGITUDE	18-03E
COUNTRY	Sweden		PROVINCE Stockholm						
AREA NO.	9141M	SUBJECT	C6B	SUBJECT		SUBJECT		SUBJECT	
		⁵	T O C K H O L M	¹⁰		¹⁵	R E S T I N G	²⁰	P
		²⁵	L A C E B U I L T	³⁰		³⁵	O V E R	⁴⁰	O T H E
		⁴⁵	R T R A N S P O R T A T I O N	⁵⁰					& Y S T E M S.

STATINTL

6

DATE OF PHOTO	TYPE	QUALITY	CLASS	NO. OF CARDS
	3	1	4	1
CLASSIFICATION			CAPTIONED BY	
b2c0			JP	



FORM NO. 13-55667A000401320035-2

PHOTO NO. 852790 LOT NO. R3205 MAP REFERENCE C LATITUDE 59-20N LONGITUDE 18-03E


COUNTRY Sweden PROVINCE Stockholm

AREA NO	SUBJECT	SUBJECT	SUBJECT	SUBJECT	SUBJECT	SUBJECT	SUBJECT	SUBJECT
9141M	C6Z							
S	T	O	C	K	H	O	L	M
D	P	O	F	C	I	T	Y	H
R								

STATINTL

DATE OF PHOTO	TYPE	QUALITY	CLASS	NO. OF CARDS
	3	1	4	1

CLASSIFICATION OWS CAPTIONED BY JP



FORM NO. 74 USE PREVIOUS EDITIONS PHOTO ANALYSIS REPORT

PHOTO NO. 852791 LCT NO. R3205 MAP REFERENCE C LATITUDE 59-20N LONGITUDE 18-03E

COUNTRY Sweden PROVINCE Stockholm

AREA NO	SUBJECT	SUBJECT	SUBJECT	SUBJECT	SUBJECT	SUBJECT	SUBJECT	SUBJECT
9141M	C36							
STOCKHOLM					GRAND			HOT
EL								

10 STATINTL

DATE OF PHOTO	TYPE	QUALITY	CLASS	NO. OF CARDS
	4	1	4	1


CLASSIFICATION OMD CAPTIONED BY [Signature]

FORM REF 78-05867A000401320035-2

PHOTO NO.	852793	LOT NO.	R3205	MAP REFERENCE	C	LATITUDE	28-06N	LONGITUDE	15-26W
COUNTRY	Canarias Islands		PROVINCE grand Canaria Island						
AREA NO	1P	SUBJECT	C6B	SUBJECT		SUBJECT		SUBJECT	
	L	A	S	5	P	A	L	m	A
				10					
				15					
				20					
				25					
				30					
				35					
				40					
				45					
				50					

STATINTL

6	DATE OF PHOTO	TYPE	QUALITY	CLASS	NO. OF CARDS
	53	3	1	4	1
CLASSIFICATION	fno		CAPTIONED BY qp		



CIA-RDP78-05867A000401320035-2

PHOTO NO. 852791		LOT NO. R3205		MAP REFERENCE C		LATITUDE —		LONGITUDE —	
COUNTRY Canarias Islands				PROVINCE Tenerife Island					
AREA NO. 1 P		SUBJECT AKU	SUBJECT DID	SUBJECT	SUBJECT	SUBJECT	SUBJECT	SUBJECT	SUBJECT
L	K	G.	5	T	O	W	A	R	D
10	15	20	25	30	35	40	45	50	55
F	R.	T	H	E	M	T.	P	R	I
V	E.								

STATINTL

1-28

DATE OF PHOTO	TYPE	QUALITY	CLASS	NO. OF CARDS
—	5	4	3	1
			4	2

CLASSIFICATION: *0no* CAPTIONED BY: *Op*

FORM NO. 174

USE PREVIOUS EDITIONS

PHOTO ANALYSIS REPORT

PHOTO NO. 852795 | LOT NO. R3205 | MAP REFERENCE C | LATITUDE — | LONGITUDE —

COUNTRY *Canarias Islands* | PROVINCE *Tenerife Island*

AREA NO	SUBJECT	SUBJECT	SUBJECT	SUBJECT	SUBJECT	SUBJECT	SUBJECT	SUBJECT	SUBJECT
1 P	D I D								20
M T	T	E	i	D	E				40

STATINTL

DATE OF PHOTO	TYPE	QUALITY	CLASS	NO. OF CARDS
—	5	4	3	1
CLASSIFICATION <i>0 no</i>				CAPTIONED BY <i>jp</i>

FORM REF ID: A660401320035-2

PHOTO NO.	852796	LOT NO.	R 3205	MAP REFERENCE	C	LATITUDE	—	LONGITUDE	—
COUNTRY	Canarias Islands		Tenerife Island						
AREA NO.	IP	SUBJECT	D I Q	SUBJECT	D I D	SUBJECT		SUBJECT	
	V A L L	5	E V	8	10	M T \$	0 F	1 \$	2 A
	N D.	25			30		35		40
		45			50				

STATINTL

DATE OF PHOTO	TYPE	QUALITY	CLASS	NO. OF CARDS
—	54	3	1	4
CLASSIFICATION				NO. OF CARDS
Ovo				2
CAPTIONED BY				gp

FORM REF 78-63867A000401320035-2

PHOTO NO.	852797	LOT NO.	R 3205	MAP REFERENCE	C	LATITUDE	28-29N	LONGITUDE	16-14W
COUNTRY	Canarias Islands			PROVINCE Tenerife Island					
AREA NO.	IP	SUBJECT	DIG	SUBJECT	CG2	SUBJECT	A29	SUBJECT	
	\$	A	N	T	A	C	R	U	Z
	F	E							
	A	i	N						

STATINTL

2-6-30

DATE OF PHOTO	TYPE	QUALITY	CLASS	NO. OF CARDS
54	3	1	4	3
CLASSIFICATION				CAPTIONED BY
000				CP

FORM 101A RPT 78-05867A000401320035-2

PHOTO NO. 852798 | LOT NO. R3205 | MAP REFERENCE C | LATITUDE 28-29N | LONGITUDE 16-14W

COUNTRY *Cannaries Islands* | PROVINCE *Tenerife Island*

AREA NO	SUBJECT	SUBJECT	SUBJECT	SUBJECT	SUBJECT	SUBJECT	SUBJECT	SUBJECT
IP	C62	AL9						
S	A	N	T	A	C	R	U	Z
F	E							
U								

15 T E N E R I
35 H A R B O R T
45 M H O N S E N B G.

STATINTL

6-30

DATE OF PHOTO	TYPE	QUALITY	CLASS	NO. OF CARDS
54	3	1	4	2

CLASSIFICATION *0uo* CAPTIONED BY *JP*

PHOTO NO.	852799	LOT NO.	R 3205	MAP REFERENCE	C	LATITUDE	28-29 N	LONGITUDE	16-14 W
COUNTRY	Canarias Islands		Province Tenerife Island						
AREA NO	IP	SUBJECT	DZG	SUBJECT	C62	SUBJECT	AL9	SUBJECT	
	5			10				15	20
	A		G	R	U		E	T	E
	25							35	40
	F		S	C	I		H	A	R
	45								
	A								

STATINTL

28 2-6-30

DATE OF PHOTO	TYPE	QUALITY	CLASS	NO. OF CARDS
-	5	4	3	1
			4	3

CLASSIFICATION *OWO* CAPTURED BY *JP*




PHOTO NO. 852800		LOT NO. R3205		MAP REFERENCE C		LATITUDE 28-29 N		LONGITUDE 16-14 W	
COUNTRY <i>Canarias Islands</i>				PROVINCE <i>Tenerife Island</i>					
AREA NO	SUBJECT		SUBJECT		SUBJECT		SUBJECT		SUBJECT
1P	D2G C62								
<i>A</i>	<i>N</i>	<i>T</i>	<i>A</i>	<i>G</i>	<i>R</i>	<i>U</i>	<i>Z</i>	<i>D</i>	<i>E</i>
<i>F</i>	<i>E</i>	<i>S</i>	<i>P</i>	<i>O</i>	<i>R</i>	<i>T</i>	<i>T</i>	<i>E</i>	<i>R</i>
								<i>R</i>	<i>A</i>
								<i>I</i>	<i>N</i>
								<i>E</i>	<i>R</i>
								<i>N</i>	<i>E</i>
								<i>R</i>	<i>I</i>
								<i>N</i>	<i>E</i>
								<i>R</i>	<i>I</i>
								<i>N</i>	<i>E</i>
								<i>R</i>	<i>I</i>
								<i>N</i>	<i>E</i>
								<i>R</i>	<i>I</i>
								<i>N</i>	<i>E</i>
								<i>R</i>	<i>I</i>
								<i>N</i>	<i>E</i>
								<i>R</i>	<i>I</i>
								<i>N</i>	<i>E</i>
								<i>R</i>	<i>I</i>

STATINTL

2-6

DATE OF PHOTO	TYPE	QUALITY	CLASS	NO. OF CARDS
-	54	3	1	4
				2

CLASSIFICATION *SECRET* CAPTIONED BY *JP*

REF ID: A65867A000401320035-2

PHOTO NO.	852801	LOT NO.	R 3205	MAP REFERENCE	C	LATITUDE	28-29N	LONGITUDE	16-14W
COUNTRY	Canarias Islands		Province Tenerife Island						
AREA NO.	IP	SUBJECT	C6B	SUBJECT		SUBJECT		SUBJECT	
	S	5	10	15	20	25	30	35	40
	A	N	T	A	C	R	U	Z	D
	F	E	O	N	V	I	A	D	C
	O	W	A	R	D	C	I	T	Y.

STATINTL

6	DATE OF PHOTO	TYPE	QUALITY	CLASS	NO. OF CARDS
	54	3	1	4	1
CLASSIFICATION	DUO			CAPTIONED BY JP	

PHOTO NO. 852802 LOT NO. R 3205 MAP REFERENCE C LATITUDE 28-29N LONGITUDE 16-14W

COUNTRY Canarias Islands PROVINCE Tenerife Island
 AREA NO 1P SUBJECT CGB SUBJECT SUBJECT SUBJECT SUBJECT SUBJECT SUBJECT SUBJECT
 \$ A N T A C R U Z D E I T F N E R I
 F E I K G T O W A R D T H E
 E A F R T H E V I A D U C T.

STATINTL

DATE OF PHOTO	TYPE	QUALITY	CLASS	NO. OF CARDS
	54	3	4	1
CLASSIFICATION				CAPTIONED BY
TOP SECRET				JP