

REF ID: A6600401320032-5

PHOTO NO. 852402 LOT NO. R-3332 MAP REFERENCE NI & GAZ LATITUDE 32 43N LONGITUDE 130E

COUNTRY LIBYA PROVINCE TRIPOLI

AREA NO	SUBJECT	SUBJECT	SUBJECT	SUBJECT	SUBJECT	SUBJECT	SUBJECT	SUBJECT
16 P	A4L	A4N						
	5		10			15		20
\$ U A N	i	B E N		A D E M		\$ U B		
	25		30		35			40
T A T I O N		E		T R A N S		F O R N E E		
	45		50					
\$ . O F		N A T.		P O W.		\$ T A.		

25X1A

17

DATE OF PHOTO	TYPE	QUALITY	CLASS.	NO. OF CARDS
6 2	4	2	3	2

CLASSIFICATION

~~CONFIDENTIAL~~

CAPTIONED SEC

REF ID: A65887A000401320032-5

PHOTO NO. 852403	LOT NO. P-3332	MAP REFERENCE NI 9AZ	LATITUDE 32 43N	LONGITUDE 130KE
COUNTRY LIBYA	PROVINCE Tripoli			
AREA NO. 16 P	SUBJECT A4L	SUBJECT A4N	SUBJECT	SUBJECT
5	10	15	20	
U A N	B E N	A D E M	S U B	
25	30	35	40	
T A T I O N	T R A N S	F O R M E R		
45	50			
S O F	N A T	P O W	S T A	

25X1A

17	DATE OF PHOTO	TYPE	QUALITY	CLASS	NO. OF CARDS
	6 2	4	2	3	2
CLASSIFICATION	CONF			CAPTIONED JEC	







16-05867A000401320032-5

PHOTO NO. 852406

LOT NO. P-3332

MAP REFERENCE N18 GAZ

LATITUDE 32° 41' N

LONGITUDE 13° 11' E

COUNTRY LIBYA

PROVINCE TRIPOLI

AREA NO 16 P

SUBJECT APL

SUBJECT

SUBJECT

SUBJECT

SUBJECT

SUBJECT

SUBJECT

SUBJECT

C A S T E L

B E N I T O

( B E W

G A

S H A I R )

S U B S T A .

O F

T H E

N A T .

P O W .

S T A .

25X1A

17

DATE OF PHOTO	TYPE	QUALITY	CLASS	NO. OF CARDS
6 2	4	2	3	1

CLASSIFICATION

CONF

CAPTIONED BY JEC

FORM NO. 1 Jan 59

Approved For Release 2000/04/27 : CIA-RDP78-05867A

PHOTO ANALYSIS REF

FORM 16-05867A000401320032-5

PHOTO NO. 852407      LOT NO. R-3332      MAP REFERENCE Ni & GAZ      LATITUDE 32 41 N      LONGITUDE 13 11 E

COUNTRY LIBYA      PROVINCE TRIPOLI

AREA NO	SUBJECT	SUBJECT	SUBJECT	SUBJECT	SUBJECT	SUBJECT	SUBJECT	SUBJECT
16 P	A46							
	CASTEL		BENITO					
	SHIR		SUBSTA					
	NAT		STA					

25X1A

DATE OF PHOTO	TYPE	QUALITY	CLASS	NO. OF CARDS
17	62	4	2	3

CLASSIFICATION CONF      CAPTIONED BY JEC

REF ID: A66776-05867A000401320032-5

PHOTO NO. 852408

LOT NO. R-3332

MAP REFERENCE C

LATITUDE 32 54N

LONGITUDE 13 12E

COUNTRY

LIBYA

PROVINCE

TRIPOLI

AREA NO.

16 P

SUBJECT

A4F

SUBJECT

SUBJECT

SUBJECT

SUBJECT

SUBJECT

SUBJECT

SUBJECT

TRIPOLI

MAIN

ENTRAN

CE TO

THE

NAT.

POW.

A.

25X1A

17

DATE OF PHOTO

6 2

TYPE

4

QUALITY

2

CLASS

3

NO. OF COPIES

1

CLASSIFICATION

CONF

CAPTIONED BY JEC

FORM NO. 174  
1 Jan 58

USE PREVIOUS EDITIONS

Approved For Release 2000/04/27 : CIA-RDP80B000000000000000000-6

PHOTO REF ID: A66776-05867A000401320032-5

REF ID: A66760

PHOTO NO. 852409

LOT NO. P-3332

MAP REFERENCE C

LATITUDE 32 54N

LONGITUDE 13 12E

COUNTRY	LIBYA		PROVINCE	TRIPOLI					
AREA NO	16 P	SUBJECT	SUBJECT	SUBJECT	SUBJECT	SUBJECT	SUBJECT	SUBJECT	SUBJECT
		AHF							
		5		10		15		20	
	TRIPOLI			MAIN		ENTRAN			
	25		30		35		40		
	EE T		THE		NAT.		POW.		ST.
	45		50						

25X1A

17

DATE OF PHOTO	TYPE	QUALITY	CLASS	NO. OF C
6 2	4	2	3	1
CLASSIFICATION			CAPTIONED BY	
CONF			JEE	

FORM 16-05867A000401320032-5

PHOTO NO. 852410	LOT NO. P-3332	MAP REFERENCE C	LATITUDE 32 54N	LONGITUDE 13 12E
COUNTRY LIBYA	PROVINCE TRIPOLI			
AREA NO. 16 P	SUBJECT AHF	SUBJECT	SUBJECT	SUBJECT
TRIPOLI	10	OPERATING	15	20
LOORE	25	PLOT	30	OF THE
POW	45	ETA	50	WAT

25X1A

17	DATE OF PHOTO	TYPE	QUALITY	CLASS	NO. OF CARDS
	6 2	4	2	3	1
CLASSIFICATION CONF				CAPTIONED BY JEC	

FORM NO. 100-101A RPT 76-05887A000401320032-5

PHOTO NO. 852411 LOT NO. R-333v MAP REFERENCE C LATITUDE 32 54N LONGITUDE 13 12E

COUNTRY LIBYA PROVINCE TRIPOLI

AREA NO.	SUBJECT	SUBJECT	SUBJECT	SUBJECT	SUBJECT	SUBJECT	SUBJECT	SUBJECT
16P	AHF							
TRIPOLI				10	NATIONAL			20
WER				30	AC			40
	25	STATION						
	45			50				

25X1A

17

DATE OF PHOTO	TYPE	QUALITY	CLASS	NO. OF COPIES
8 2	4	E	3	1

CLASSIFICATION CONF CAPTIONED BY J

REF ID: A600401320032-5

PHOTO NO. 852412 LOT NO. R-3332 MAP REFERENCE C LATITUDE 32 54N LONGITUDE 13 12E

COUNTRY LIBYA PROVINCE TRIPOLI

AREA NO	SUBJECT	SUBJECT	SUBJECT	SUBJECT	SUBJECT	SUBJECT	SUBJECT	SUBJECT	SUBJECT
16 P	ATF								
	TRIPOLI								
	AT POW								

25X1A

17

DATE OF PHOTO	TYPE	QUALITY	CLASS	NO. OF CARDS
6 2	4	2	3	1

CLASSIFICATION CONF CAPTIONED BY JEC





REF ID: A6667A000401320032-5

PHOTO NO. 852414 LOT NO. P-3332 MAP REFERENCE C LATITUDE 32 54N LONGITUDE 13 12E

COUNTRY LIBYA PROVINCE TRIPOLI

AREA NO	SUBJECT	SUBJECT	SUBJECT	SUBJECT	SUBJECT	SUBJECT	SUBJECT	SUBJECT	SUBJECT
16 P	A4F								
	TRIPOLI			BOILER					
	OF	TATE		MAT.		POW.		\$TA	

17

DATE OF PHOTO	TYPE	QUALITY	CLASS	NO. OF CARDS
62	4	2	3	1

CLASSIFICATION CONF CAPTIONED BY JEC

25X1A

FORM 16-05867A000401320032-5

PHOTO NO.	852415	LOT NO.	R-3332	MAP REFERENCE	C	LATITUDE	32 54N	LONGITUDE	13 12E
COUNTRY	LIBYA		PROVINCE						
	TRIPOLI								
AREA NO.	16 P	SUBJECT	145	SUBJECT		SUBJECT		SUBJECT	
		5	TRIPOLI	10	BOILER	15	NO.	20	2
		25	OF THE	30	MAT.	35	ETA.	40	
		45		50					

25X1A

17	DATE OF PHOTO	TYPE	QUALITY	CLASS	NO. OF CARDS
	6 2	4	2	3	1
CLASSIFICATION	CONF			CAPTIONED BY JEC	





REF ID: A65867A000401320032-5

PHOTO NO. 852418    LOT NO. P-3332    MAP REFERENCE C    LATITUDE 32 54N    LONGITUDE 13 12E

COUNTRY LIBYA    PROVINCE TRIPOLI

AREA NO	SUBJECT	SUBJECT	SUBJECT	SUBJECT	SUBJECT	SUBJECT	SUBJECT	SUBJECT	SUBJECT
16 P	AVE								
	TRIPOLI								
	WER								
	PLT								

17

DATE OF PHOTO	TYPE	QUALITY	CLASS	NO. OF CAR
62	4	2	3	1

CLASSIFICATION CONF    CAPTIONED BY JEC

FORM Approved For Release 2000/04/27 PHOTO ANALYSIS REF ID: A65867A

25X1A

REF ID: A600401320032-5

PHOTO NO. 852419    LOT NO. R-3332    MAP REFERENCE C    LATITUDE 34 27 N    LONGITUDE 12 12 E

COUNTRY LIBYA    PROVINCE TRIPOLI

AREA NO.	SUBJECT	SUBJECT	SUBJECT	SUBJECT	SUBJECT	SUBJECT	SUBJECT	SUBJECT	SUBJECT
16 P	10								
TRIPOLI	15								
W. COAST	20								
ALG	25								
	30								
	35								
	40								
	45								

25X1A

DATE OF PHOTO	TYPE	QUALITY	CLASS	NO. OF CARDS
62	4	2	3	1

CLASSIFICATION CONF    CAPTIONED BY JEC

852420 852420A000401320032-5

PHOTO NO.	852420	LOT NO.	P-3332	MAP REFERENCE	NI&GAZ	LATITUDE	32 43N	LONGITUDE	13 04E
COUNTRY	LIBYA		PROVINCE						
			TRIPOLI						
AREA NO.	16 P	SUBJECT		SUBJECT		SUBJECT		SUBJECT	
		AYO							
		5	BEN	10	ADEM	15	(NR)		20
		25	MIS	30	SION	35	LINE		40
		45	NAT.	50	POW.		STA.		

25X1A

17	DATE OF PHOTO	TYPE	QUALITY	CLASS	NO. OF CARDS
	62	4	2	3	1
CLASSIFICATION					CAPTIONED BY
CONF					JEC





FORM RDP 76-05867A000401320032-5

PHOTO NO. 852422 | LOT NO. 123332 | MAP REFERENCE N15 5512 | LATITUDE 30 43 N | LONGITUDE 13 00 E

COUNTRY LIBYA | PROVINCE

AREA NO. 16 P	SUBJECT 1740	SUBJECT	SUBJECT	SUBJECT	SUBJECT	SUBJECT	SUBJECT	SUBJECT
5	10	15	20	25	30	35	40	45
SUBJECT	SUBJECT	SUBJECT	SUBJECT	SUBJECT	SUBJECT	SUBJECT	SUBJECT	SUBJECT
5	10	15	20	25	30	35	40	45
5	10	15	20	25	30	35	40	45
5	10	15	20	25	30	35	40	45
5	10	15	20	25	30	35	40	45

5 U A N I B C W A D L A (NR) T  
 25 R A N 5 M I 7 8 1 0 N L I N E O F  
 45 T H E N A T P O W. P T A.

25X1A

DATE OF PHOTO	TYPE	QUALITY	CLASS	NO. OF CARDS
624	2	3		

CLASSIFICATION CONF | CAPTIONED BY JEC

REF ID: A6-05867A000401320032-5

PHOTO NO.	852423	LOT NO.	P-3332	MAP REFERENCE	NIT 42	LATITUDE	30 43.1	LONGITUDE	12 040
COUNTRY	LIBYA		PROVINCE						
AREA NO			TRIPOLI						
SUBJECT		SUBJECT		SUBJECT		SUBJECT		SUBJECT	
16 P		H4Q							
5		10		15		20		25	
\$ U A N I		B E N		A D E M		(N R)			
25		30		35		40			
R A N		\$ M I F		\$ I O N		L I N E		O F	
45		50							
T H E		N A T.		P O W,		\$ T A.			

25X1A

DATE OF PHOTO	TYPE	QUALITY	CLASS	NO. OF CAR
17	6 2 4	2	3	1
CLASSIFICATION				CAPTIONED BY
CONF				JEC

REF ID: A600401320032-5

PHOTO NO.	852421	LOT NO.	P-3332	MAP REFERENCE	N18 602	LATITUDE	32 34N	LONGITUDE	12 57E
COUNTRY	LIBYA		PROVINCE	TRIPOLI					
AREA NO.	16 P	SUBJECT	A4L	SUBJECT		SUBJECT		SUBJECT	
	A L	A M	R I	A H	(M i c o a)				
	U B S	F A	U C	O F	T H E	N A T			
	C o w	& T	H						

25X1A

17	DATE OF PHOTO	TYPE	QUALITY	CLASS	NO. OF CARDS
	06 2	4	2	3	1
CLASSIFICATION			CAPTIONED BY		
CONF			JEC		

FORM NO. 74 USE PREVIOUS EDITIONS 1 Apr 54

PHOTO NO. 852425		LOT NO. P-3332		MAP REFERENCE N12 Gate		LATITUDE 37 45 W		LONGITUDE 24 E	
COUNTRY LIBYA				PROVINCE TRIPOLI					
AREA NO. 16 P		SUBJECT AUB		SUBJECT		SUBJECT		SUBJECT	
E E 2		5		10		15		20	
A N & M		25		30		35		40	
U B & T		45		50		OF THE NAT. LAW. STA.			

25X1A

DATE OF PHOTO		TYPE		QUALITY		CLASS		NO. OF CARDS	
6 2		4		2		3		1	
CLASSIFICATION CONF				CAPTIONED BY JEC					



16-05867A000401320032-5

PHOTO NO.	852426	LOT NO.	R-3332	MAP REFERENCE	NIK 91E	LATITUDE	32 47N	LONGITUDE	12 47E
COUNTRY	LIBYA		PROVINCE						
			TRIPOLI						
AREA NO.	16 P	SUBJECT	A40	SUBJECT		SUBJECT		SUBJECT	
		5	OLIVE	10	GLUD	15	DAIE	20	
		25	TRAV	30	MIF	35	LOW	40	LINE
		45	R. & U.B	50					IN EL MAIA.

25X1A

17	DATE OF PHOTO	TYPE	QUALITY	CLASS	NO. OF CARDS
	6 2	4	7	3	1
CLASSIFICATION	CONF			CAPTIONED BY JEC	

FORM 16 (REV. 1-65) GSA FPMR (41 CFR) 101-11.6

PHOTO NO. 852427 LOT NO. P-3332 MAP REFERENCE C LATITUDE 32 52W LONGITUDE 13 15E

COUNTRY LIBYA PROVINCE TRIPOLI

AREA NO.	SUBJECT	SUBJECT	SUBJECT	SUBJECT	SUBJECT	SUBJECT	SUBJECT	SUBJECT
16 P	AWL							
M R A M J L	(EL				F U R W A J		S U B	
S T A.	O F	N A T.			P O W.		S T A.	

25X1A

17

DATE OF PHOTO	TYPE	QUALITY	CLASS	NO. OF COPIES
6 2	4	2	3	1

CLASSIFICATION CONF CAPTIONED BY JEC



CIA-RDP78-05867A000401320032-5

PHOTO NO. 852429 LOT NO. P-3332 MAP REFERENCE N14 51 E LATITUDE 32 45 N LONGITUDE 12 00 E

COUNTRY LIBYA PROVINCE TRIPOLI

AREA NO 16 P SUBJECT A H Q

E E E A U A FEL MA I A) TR 25  
A N S M I S S I O N L I N E O F 40  
H O N A T P O W S TA 50

25X1A

17

DATE OF PHOTO	TYPE	QUALITY	CLASS	NO. OF CARDS
62	4	2	3	1

CLASSIFICATION CONF CAPTIONED BY JEC



GIA RDP 76-05867A000401320032-5

PHOTO NO. 852430 LOT NO. P-3332 MAP REFERENCE C LATITUDE 32 54N LONGITUDE 13 12E

COUNTRY LIBYA PROVINCE TRIPOLI

AREA NO	SUBJECT	SUBJECT	SUBJECT	SUBJECT	SUBJECT	SUBJECT	SUBJECT	SUBJECT
16 P	A44							
	5			10		15		20
TRIPOLI				\$UB\$T		A.		OF
	25			30		35		40
HE NAT.				Po W.		\$TA		
	45			50				

25X1A

17

DATE OF PHOTO	TYPE	QUALITY	CLASS	NO. OF CAP
1 6 2	4	2	3	1

CLASSIFICATION CONF CAPTIONED BY JEC

FORM 16-03867A000401320032-5

PHOTO NO. 852431 LOT NO. A. 3022 MAP REFERENCE C LATITUDE 32 54N LONGITUDE 13 12E

COUNTRY LIBYA PROVINCE TRIPOLI

AREA NO. 16 P SUBJECT AUL SUBJECT SUBJECT SUBJECT SUBJECT SUBJECT SUBJECT SUBJECT SUBJECT SUBJECT  
TRIPOLI TRANSMISSION  
N LINES OF THE NAT. P  
O.W. & TRA.

25X1A

17

DATE OF PHOTO	TYPE	QUALITY	CLASS	NO. OF CAR
62	4	2	3	1

CLASSIFICATION CONF CAPTIONED BY JEC

CIA-RDP78-05867A000401320032-5

PHOTO NO.	852432	LOT NO.	R 3#42	MAP REFERENCE	NIS	LATITUDE	28 51 N	LONGITUDE	61 55 E
COUNTRY	PAKISTAN		PROVINCE KALAT						
AREA NO.	HAC 442D	SUBJECT	AKO	SUBJECT		SUBJECT		SUBJECT	
	W A R E	5	C H A H	10	W A R E	15	C H A H	20	R
	A I R	25	O A D	30	S T A T	35	I O N	40	
		45		50					

25X1A

(7, 27)

DATE OF PHOTO	TYPE	QUALITY	CLASS	NO. OF CARDS
Oct 6 1 4		2	3	1
CLASSIFICATION			CAPTIONED BY	
Conf.			KEB	

CIA-RDP78-05867A000401320032-5

PHOTO NO.	852433	LOT NO.	R 3442	MAP REFERENCE	NIS	LATITUDE	28 51N	LONGITUDE	61 55E
COUNTRY	PAKISTAN		PROVINCE	KALAT					
AREA NO.	RAC 442D	SUBJECT	ASU AMI	SUBJECT	DID	SUBJECT	DIL	SUBJECT	
	WAR	5	CHAH	10	C	15	E	20	ELE
	C	25	COMMUNICATI	30	O	35	N	40	NETWO
	R.K.	45	SURVEY.	50					TERRAIN.

25X1A

(623)

DATE OF PHOTO	TYPE	QUALITY	CLASS	NO. OF CARDS
6/1/4		2	3	4

CLASSIFICATION: Conf  
CAPTIONED BY: HCB

FORM 100-1 (Rev. 7-8-63) 78-05867A000401320032-5

PHOTO NO.	852434	LOT NO.	R 3442	MAP REFERENCE	NIS	LATITUDE	28 51 N	LONGITUDE	61 55 E
COUNTRY	PAKISTAN			PROVINCE	KALAT				
AREA NO.	WAC 442 D	SUBJECT	A 24	SUBJECT	AMI	SUBJECT	DIL	SUBJECT	
	WAR	E	C	H	A	H	10	R	E
	C	2	M	M	N	I	C	H	A
	R	R	S	U	R	V	E	Y.	50
									35
									15
									20
									10
									10

MICROWAVE SITE

MARKING Selected

25X1A

14(23)

DATE OF PHOTO	TYPE	QUALITY	CLASS	NO. OF CARDS
Oct 6 1961	4	2	34	34
CLASSIFICATION				CAPTIONED BY
Conf				RB

CIA-RDP78-05867A000401320032-5

PHOTO NO. 852435

LOT NO. 23442

MAP REFERENCE N13

LATITUDE 24 51N

LONGITUDE 61 55E

COUNTRY PAKISTAN

PROVINCE KILAT

AREA NO. AOC 4/2 D

SUBJECT A 84 AMI

SUBJECT DIL

SUBJECT

SUBJECT

SUBJECT

SUBJECT

SUBJECT

SUBJECT

WARREN

CHAH

10

CENTO

15

TELE

20

COMMUNICATIONS

30

35

NETWO

40

RK SURVEY

50

TERRAIN

25X1A

(1, 23)

DATE OF PHOTO

TYPE

QUALITY

CLASS

NO. OF CARDS

Oct 61

1

2

3

3

CLASSIFICATION

Conf

CAPTIONED BY

JCC

FORM NO. 1

Approved For Release 2000/04/27

PHOTO ANALYSIS REPORT

CIA-RDP78-05867A000401320032-5









CIA-RDP76-05867A000401320032-5

PHOTO NO.	852439	LOT NO.	R3442	MAP REFERENCE	NIS	LATITUDE	28 48 N	LONGITUDE	62 19 E	
COUNTRY	PAKISTAN			PROVINCE						KALAT
AREA NO.	WAC442D	SUBJECT	ABU	SUBJECT	AMI	SUBJECT	AKQ	SUBJECT		
	T	O	Z	G	H	I	C	E	N	
	M	M	U	N	I	C	A	T	I	
	S	U	R	V	E	Y.				
MARKING SITE. DOZGHI RAILROAD STATION (BG.)										

25X1A

DATE OF PHOTO		TYPE	QUALITY	CLASS	NO. OF CARDS
Oct 6 1		4	2	3	3
CLASSIFICATION				CAPTIONED BY	
COP				KCB	



CIA-RDP78-05867A000401320032-5

PHOTO NO.	852440	LOT NO.	23442	MAP REFERENCE	NIS	LATITUDE	28 48 N	LONGITUDE	42 19 E
COUNTRY	PAKISTAN			PROVINCE	KALAT				
AREA NO.	WMC 442D	SUBJECT	AKU	SUBJECT	AMI	SUBJECT	DIL	SUBJECT	AKQ, AKM
	T O Z	G H I							
	M A L I N	I C A T I O N S							
	S U R V E Y								

PATH VIEW LOOKING ~~WEST~~ EAST TOWARD NOK-KUNDI RAILROAD STATION (R, BG) & RAILROAD BED, BG.

25X1A

17, 23, 24

DATE OF PHOTO	TYPE	QUALITY	CLASS	NO. OF CARDS
6 1	4	2	3	5
CLASSIFICATION				CAPTIONED BY

CIA-RDP78-05867A000401320032-5

PHOTO NO. 852441 LOT NO. R3442 MAP REFERENCE NI- LATITUDE 11 11 LONGITUDE 17 17

COUNTRY Pakistan PROVINCE PUNJAB

AREA NO	SUBJECT	SUBJECT	SUBJECT	SUBJECT	SUBJECT	SUBJECT	SUBJECT	SUBJECT
1	1	2	3	4	5	6	7	8
10	15	20	25	30	35	40	45	50

PATH VIEW LOOKING WEST TOWARD WARECHAH.

25X1A

DATE OF PHOTO	TYPE	QUALITY	CLASS	NO. OF CARDS
Oct 6 1	4	2	3	3

CLASSIFICATION: *Comp* CAPTIONED BY: *REB*

FORM NO. 174 USE PREVIOUS EDITIONS

PHOTO ANALYSIS REPORT

REF ID: A66776 CIA RDP 78-05867A000401320032-5

PHOTO NO. 852442	LOT NO. R3442	MAP REFERENCE C	LATITUDE 28 49 N	LONGITUDE 62 46 E
COUNTRY PAKISTAN		PROVINCE KALAT		
AREA NO. WAC 442D	SUBJECT D18	SUBJECT	SUBJECT	SUBJECT
NOK - KUNDI	10 (NR)		15 BALUCH	20
15 TANN	30 DESERT		35	40
	45		50	

15 MILES WEST OF NOK-KUNDI.

25X1A

DATE OF PHOTO	TYPE	QUANTITY	CLASS	NO. OF CARDS
Oct 61	4	2	3#	1
SIGNATURE <i>Conf</i>			CAPTIONED BY <i>RB</i>	

FORM REF ID: A66776-95867A000401320032-5

PHOTO NO.	852443	LOT NO.	R 3442	MAP REFERENCE	C	LATITUDE	28 49 N	LONGITUDE	62 46 E
COUNTRY	PAKISTAN			PROVINCE					
	KALAT								
AREA NO.	WAC 442 D	SUBJECT	D18	SUBJECT		SUBJECT		SUBJECT	
	NOK -	KUNDI	10	(NR)		15	BALUCH	20	
	ISTAN	25	DESERT	30		<del>15</del>		40	
		45		50					

15 MILES WEST OF NOK-KUNDI.

25X1A

DATE OF PHOTO	TYPE	QUALITY	CLASS	NO. OF CARDS
Oct 61	4	2	34	1
CLASSIFICATION				CAPTIONED BY
Comp				J.B.

CIA-RDP 78-05867A000401320032-5

PHOTO NO.

852444

LOT NO.

D3442

MAP REFERENCE

Q

LATITUDE

28 49 N

LONGITUDE

72 46 E

COUNTRY

PAKISTAN

PROVINCE

KHLEH

AREA NO

442D

SUBJECT

DIB

SUBJECT

SUBJECT

SUBJECT

SUBJECT

SUBJECT

SUBJECT

SUBJECT

10

NOR-KUNDI

5

10

(NR)

15

BALUCH

20

40

25

30

25

NORTHERN

30

40

DESERT

50

45

15 MILES WEST OF NOR-KUNDI

25X1A

DATE OF PHOTO

Oct 61

FE

4

QUALITY

2

CLASS

3

NO. OF CARDS

1

CLASSIFICATION

Conf

CAPTIONED BY

RLB

FORM 1A

Approved For Release 2000/04/27

PHOTO ANALYSIS REPORT

CIA-RDP 78-05867A000401320032-5

PHOTO NO.	852445	LOT NO.	03442	MAP REFERENCE	C	LATITUDE	28 49 N	LONGITUDE	62 46 E
COUNTRY	Pakistan			PROVINCE	KALAT				
AREA NO.	WAC 442 D	SUBJECT	C16	SUBJECT	C96	SUBJECT		SUBJECT	
	N O K -	5	K U N D I	10			P A S	15	S P O R T
	O F F I C E	25		30				35	
		45		50					40

25X1A

DATE OF PHOTO	TYPE	QUALITY	CLASS	NO. OF CARDS
Oct 61	4	2	3	2

CLASSIFICATION: *Conf* CAPTIONED BY: *RED*






PHOTO NO.	852446	LOT NO.	R3442	MAP REFERENCE	E	LATITUDE	28 47 N	LONGITUDE	62 40 E
COUNTRY	PAKISTAN			PROVINCE	KALAT				
AREA NO	WAL 142 D	SUBJECT	ASU	SUBJECT	AMI	SUBJECT	CGS	SUBJECT	
	NORK -	5	KUNDI	10		CEN	15	T	20
	E	25	COMMUNICATIONS	30		S	35	NET	40
	O	45	RK SURVEY	50				W	
	SURVEY CREW,								
	DOWN IN BACKGROUND.								

25X1A

DATE OF PHOTO	TYPE	QUANTITY	CLASS	NO. OF CARDS
OCT 6 1	4	2	3	3
CLASSIFICATION	CAPTIONED BY			
CONF	HEB			

PHOTO NO. 852447      LOT NO. 105442      MAP REFERENCE C      LATITUDE 28 49 N      LONGITUDE 62 42 E

COUNTRY *Pakistan*      PROVINCE *KALAT*

AREA NO	SUBJECT	SUBJECT	SUBJECT	SUBJECT	SUBJECT	SUBJECT	SUBJECT	SUBJECT
WAL 442 D	10	15	20					
NOK - KUNDI	5	10	15	TELPHONE				
WEATHER	25	30	35	OFFICE				
	45	50						

25X1A

*4, 7, 23*

DATE OF PHOTO	TYPE	QUALITY	CLASS	NO. OF CARDS
<i>Oct 6</i>	<i>1</i>	<i>4</i>	<i>2</i>	<i>3</i>
CLASSIFICATION <i>Conf</i>				CAPTIONED BY <i>ACB</i>

FORM 107-1 (REV. 1-78) CIA-RDP78-05867A000401320032-5

PHOTO NO.	852448	LOT NO.	R3442	MAP REFERENCE	C	LATITUDE	28 49 N	LONGITUDE	62 46 E
COUNTRY	PAKISTAN			PROVINCE	KALAT				
AREA NO	WAC 442 D	SUBJECT	AEU	SUBJECT	AMI	SUBJECT	AKQ	SUBJECT	
	NOR-	5	KUNDI	10		15	CENTO	20	TEL
	E	25	COMMUNICATIONS	30		35	NETW	40	
	ORK	45	SURVEY	50			FLAT CAR &		

Supplies.

25X1A

(27)

DATE OF PHOTO	TYPE	QUALITY	CLASS	NO. OF CARDS
Oct 6	1	4	2	3
CLASSIFICATION				CAPTIONED BY
COM				REB



PHOTO NO. 852450 LOT NO. R3442 MAP REFERENCE C LATITUDE 29 47 N LONGITUDE 62 45 E

COUNTRY PAKISTAN PROVINCE KALAT

AREA NO	SUBJECT	SUBJECT	SUBJECT	SUBJECT	SUBJECT	SUBJECT	SUBJECT	SUBJECT
WAC 42 D	A84	AMI	CG8					
	5	KUNDI	10	CEN	15	T	20	DEL
	25	COMMUNICATIONS	30		35		40	NETW
	45	SURVEY	50					

MICROWAVE SITE. DOWN IN BACKGROUND

25X1A

4, 6, 23

DATE OF PHOTO	TYPE	QUALITY	CLASS	NO. OF CARDS
OCT 6 1	4	2	3	3

CLASSIFICATION: CONF CAPTIONED BY: TELB

PHOTO NO 852451 LOT NO 83442 MAP REFERENCE C LATITUDE 28 45' N LONGITUDE 62 40' E

COUNTRY PAKISTAN PROVINCE KALAT

1	2	3	4	5	6	7	8	9	10
492	D	A	E	A	M	I	C	G	
C	K	K	U	N	D	I			

ROAD SURVEY  
 PATH VIEW LOOKING WEST TOWARD DUGRI

25X1A

46,23

DATE OF SECT	TYPE	QUALITY	CLAS	NO. OF CARDS
OCT 61	4	2	3	3

CLASSIFICATION: *Conf*  
 CAPTIONED BY: *ED*

FORM 157 (REV. 5-64) CIA REF ID: A65867 A000401320032-5

PHOTO NO. 852452 LOT NO. R 3442 MAP REFERENCE C LATITUDE 28 49 N LONGITUDE 62 46 E

COUNTRY PAKISTAN PROVINCE KALAT

AREA NO	SUBJECT	SUBJECT	SUBJECT	SUBJECT	SUBJECT	SUBJECT	SUBJECT	SUBJECT	SUBJECT
WAC 442 D	104	AM	CG						
NOK	5	KUNDI	10						
ECON	25	MAUNICATI	30						
DRK	45	URVE	50						

PATH VIEW LOOKING EAST TOWARD  
MASTI LANDRY

25X1A

DATE OF PHOTO	TYPE	QUALITY	CLASS	NO. OF CARDS
4.6.23	4	2	3	3



FORM 100-1 (Rev. 1-78) 78-05867A000401320032-5

PHOTO NO. 852453	LOT NO. R 3442	MAP REFERENCE NIS	LATITUDE 28 42 N	LONGITUDE 63 12 E
COUNTRY PAKISTAN		PROVINCE KALAT		
AREA NO. WAC 442C	SUBJECT AMI	SUBJECT AGU	SUBJECT	SUBJECT
A Z A D	5	C E N T O	10	(T) E L E C O M M
U N I C A	25	I O N	30	N E T W O R K
R V E Y	45		50	S U

COLLECTING STONES TO MARK SITE.

25X1A

4, 23

DATE OF PHOTO	TYPE	QUALITY	CLASS	NO. OF CARDS
Oct 6	1	4	2	3
				2

CLASSIFICATION: *Comp* CAPTIONED BY: *HEB*



FORM NO. 78-05867 A000401320032-5

PHOTO NO.	852454	LOT NO.	R 3442	MAP REFERENCE	N15	LATITUDE	28 42 N	LONGITUDE	63 12 E
COUNTRY	PAKISTAN			PROVINCE	KALAT				
AREA NO.	WAC 442C	SUBJECT	AMI ASU	SUBJECT		SUBJECT		SUBJECT	
	A Z A D		C E N T R A L						
	U N I C A T I O N								
	R V E Y								

MICROWAVE SITE MARKED WITH BELGIAN CHALK & GLUE.

25X1A

(23)

DATE OF PHOTO	TYPE	QUALITY	CLASS	NO. OF CARDS
Oct 6	1	4	2	3
				2

CLASSIFICATION: CONF CAPTIONED BY: KCB



REF ID: A65867A000401320032-5

PHOTO NO.	852456	LOT NO.	R 34421	MAP REFERENCE	N15	LATITUDE	28 42N	LONGITUDE	63 12E
COUNTRY	PAKISTAN			PROVINCE	KALAT				
AREA NO.	WAC 442	SUBJECT	AMI	SUBJECT	AB4	SUBJECT	DIL	SUBJECT	DIF
	AZAD		CENT		O		(T)ELECOM		M
	UNIC		ATION		NET		WORK		SU
	REVIEW								

PATH VIEW ~~WEST~~ LOOKING EAST TO PISHI.

25X1A

DATE OF PHOTO	TYPE	QUALITY	CLASS	NO. OF CARDS
6/1	4	2	3	4

CLASSIFICATION: *Conf*  
 CAPTIONED BY: *ACB*

REF ID: A6687A000401320032-5

PHOTO NO.	852457	LOT NO.	R 3442	MAP REFERENCE	NIS	LATITUDE	28 45 N	LONGITUDE	63 38
COUNTRY	PAKISTAN			PROVINCE	KALAT				
AREA NO.	WAC 442 C	SUBJECT	AMI A84	SUBJECT	DIL	SUBJECT	DIF	SUBJECT	
	P I S H I				C E N T O				
	M U N I C A T I O N S								
	S U R V E Y								

SITE MARKED & NUMBERED

25X1A

DATE OF PHOTO	TYPE	QUALITY	CLASS	NO. OF CARDS
Oct 6 1	4	2	3	4
CLASSIFICATION				CAPTIONED BY
Com				FCB

TO NO.	852458	LOT NO.	113142	MAP REFERENCE	NIS	LATITUDE	28 45 N	LONGITUDE	63 38
COUNTRY	PAKISTAN		PROVINCE						
			KALAT						
REF. NO.	SUBJECT	SUBJECT	SUBJECT	SUBJECT	SUBJECT	SUBJECT	SUBJECT	SUBJECT	SUBJECT
4420 C	AMI	AKU	DIC	DIF					
	5		10			15			20
P I S H I			C E N T O			(D) E L E C O M			
	25			30			35		40
M U N I C A T I O N S						N E T W O R K			
	45			50					
S U R V E Y									
<p>PATH VIEW LOOKING WEST TO AZAD.</p>									
25X1A									
1, 2, 3									
DATE OF PHOTO	TYPE	QUALITY	CLASS	NO. OF CARDS					
	1	4	2	3	4				
CLASSIFICATION				CAPTIONED BY					
				B					

PHOTO ANALYSIS REPORT

PHOTO NO.	852459	LOT NO.	R3442	MAP REFERENCE	N15	LATITUDE	32 42 N	LONGITUDE	73 38 E
COUNTRY	PAKISTAN			PROVINCE	KALAT				
AREA NO.	W4130	SUBJECT	AMIAKU	SUBJECT	DIS	SUBJECT	UIF	SUBJECT	
		5		10		15		20	
		25		30		35		40	
		45		50					

PATH VIEW LOOKING EAST TO ISMAILI

25X1A

DATE OF PHOTO	TYPE	QUALITY	CLASS	NO. OF CARDS
OCT 61	4	2	3	4
CLASSIFICATION	CAPTIONED BY			
CONF	RCB			











CIA-RDP78-05867A000401320032-5

PHOTO NO.

852464

LOT NO.

R-34421

MAP REFERENCE

C

LATITUDE

28 34 N

LONGITUDE

64 26 E

COUNTRY

PAKISTAN

PROVINCE

KALAT

AREA NO

WEC 442C

SUBJECT

C31

SUBJECT

SUBJECT

SUBJECT

SUBJECT

SUBJECT

SUBJECT

SUBJECT

DALBANDIN

10

FORT

15

TYPE

20

COMPOUND

25

30

WEE

35

40

45

50

NEAR CENTO TELECOMMUNICATIONS NETWORK SITE.

25X1A

(7)

DATE OF PHOTO	TYPE	QUALITY	CLASS	NO. OF CARDS
Oct 61	4	21	3	1
CLASSIFICATION				CAPTIONED BY
Conf				ACB



CIA-RDP78-05867A000401320032-5

PHOTO NO. 852466 LOT NO. 73442 MAP REFERENCE C LATITUDE 28 54N LONGITUDE 68 26 E

COUNTRY PAKISTAN PROVINCE KALAT

AREA NO	SUBJECT	SUBJECT	SUBJECT	SUBJECT	SUBJECT	SUBJECT	SUBJECT	SUBJECT
WGC 442C	CG8	AMI	A84					
DALBAN	DIN				CEN	T	O	DE <sup>20</sup>
E	COM	MUN	ICAT	ION				
R	K	S	I	T	E	(C) <sup>50</sup>		

DOWN BACKGROUND

25X1A

4, 6, 7, 23

DATE OF PHOTO	TYPE	QUALITY	CLASS	NO. OF CARDS
DEC 61	4	2	3	3

CLASSIFICATION Conf CAPTIONED BY EP



PHOTO NO. 852467

LOT NO. 23442

MAP REFERENCE C

LATITUDE 58 54 N

LONGITUDE 68 10 W

COUNTRY PAKISTAN

PROVINCE KALAT

AREA NO	SUBJECT	SUBJECT	SUBJECT	SUBJECT	SUBJECT	SUBJECT	SUBJECT	SUBJECT
W.C. 4420	C68	AMI	ASU					
	5	10						
	25	30						
	45	50						

DAHLBANDIN CENTO DEZ  
 EC O M M U N I C A T I O N N E T W O  
 R K S U R V E Y

SITE BEING MARKED & SURVEYED.  
 (DOWN IN BACKGROUND.)

25X1A

4, 7, 23

DATE OF PHOTO	TYPE	QUALITY	CLASS	NO. OF CARDS
00K 61	4	2	3	3

CLASSIFICATION: Conf CAPTIONED BY: XEB

FORM RDP 78-05867 A000401320032-5

PHOTO NO. 852468 LOT NO. 23442 MAP REFERENCE C LATITUDE 28 54 N LONGITUDE 07 26 E

COUNTRY PAKISTAN PROVINCE KALAT

AREA NO	SUBJECT	SUBJECT	SUBJECT	SUBJECT	SUBJECT	SUBJECT	SUBJECT
WAC 442C	C 68	AMI	ASU				
DAL	BAN	DIN		C	EN	T	O
E	C	O	M	M	U	N	I
R	K	S	U	R	V	E	X.

PATH VIEW LOOKING WEST TOWARD ISMAILI,  
 (Down), Right.

25X1A

4, 7, 23

DATE OF PHOTO	TYPE	QUALITY	CLASS	NO. OF CARDS
OCT 61	4	2	3	3

CLASSIFICATION *Conf* CAPTIONED BY *XEB*





REF ID: A66867A000401320032-5

PHOTO NO.	852470	LOT NO.	R3442	MAP REFERENCE	N18	LATITUDE	28 57 N	LONGITUDE	64 49 E
COUNTRY	PAKISTAN			PROVINCE	KALAT				
AREA NO	WAL 442C	SUBJECT	AGU	SUBJECT	AMI	SUBJECT	DIM	SUBJECT	D45
	NOK	<sup>5</sup>	CHAH	<sup>10</sup>	CENT	<sup>15</sup>	O	<sup>20</sup>	TEL E
	COMMUNICAT	<sup>25</sup>	ION	<sup>30</sup>		<sup>35</sup>	NET	<sup>40</sup>	WORK
	K SURVEY	<sup>45</sup>		<sup>50</sup>					

~~MARKING SITE~~  
 MARKING MICROWAVE SITE.

25X1A

DATE OF PHOTO	TYPE	QUALITY	CLASS	NO. OF CARDS
1, 4, 23	6	1	4	2
3	4			
CLASSIFICATION	CAPTIONED BY			
Conf.	HEB			

REF ID: A600401320032-5

PHOTO NO. 852471 LOT NO. R3442 MAP REFERENCE N16 LATITUDE 28 57 N LONGITUDE 64 49 E

COUNTRY PAKISTAN PROVINCE KALAT

AREA NO	SUBJECT	SUBJECT	SUBJECT	SUBJECT	SUBJECT	SUBJECT	SUBJECT	SUBJECT
WAC 442C	ABU	AMI	DIM	D45				
NOK	5 CHAH		10	CENTO	15	TEL	20	E
	25 COMMUNICATION		30		35	NETWORK	40	
K	45 SURVEY		50					

PATH VIEW LOOKING WEST TOWARD DALBANDIN.

25X1A

1, 7, 23

DATE OF PHOTO	TYPE	QUALITY	CLASS	NO. OF CARDS
WAC	61	4	2	3 4

CLASSIFICATION: Comp CAPTIONED BY: HEB

REF ID: A667A000401320032-5

PHOTO NO.	852472	LOT NO.	R-3413	MAP REFERENCE	N16	LATITUDE	38 57 N	LONGITUDE	64 47 E
COUNTRY	PAKISTAN			PROVINCE	KALAT				
AREA NO	WAL 4473	SUBJECT	BEU PAH	SUBJECT		SUBJECT		SUBJECT	
	NOK	5	CHAH	10	CENTO	15	TELE	20	
	COMM	25	NICAT	30	ION	35	NET	40	WOK
	K	45	REVEI	50					

PATH VIEW LOOKING EAST TOWARD MISITI LANDRI.

25X1A

DATE OF PHOTO	TYPE	QUALITY	CLASS	NO. OF CARDS
6/1/4	4	2	3	
CLASSIFICATION	CAPTIONED BY			
Conf	HCB			

FORM 100 65867A000401320032-5

PHOTO NO. 852473 LOT NO. R3442 MAP REFERENCE NIS LATITUDE 28 57N LONGITUDE 64 49E

COUNTRY PAKISTAN PROVINCE KALAT  
AREA NO WAC 4420 SUBJECT A8U SUBJECT AMID ID SUBJECT D45 DIL SUBJECT  
NOKI<sup>5</sup> CHAH<sup>10</sup> CENT<sup>15</sup> TELE<sup>20</sup>  
COMMUNICAT<sup>25</sup> ION<sup>30</sup> NETW<sup>35</sup> OR<sup>40</sup>  
K SURVEY<sup>45</sup> 50

MOUNTAINS NEAR ~~HEAP~~ MICROWAVE SITE,  
LOOKING SOUTHWEST

25X1A

DATE OF PHOTO	TYPE	QUALITY	CLASS	NO. OF CARDS
01	4	2	3	5
CLASSIFICATION				CAPTIONED BY
Comp				AB B




REF ID: A600401320032-5

PHOTO NO.	85247A	LOT NO.	R3442	MAP REFERENCE	NIS	LATITUDE	28 57N	LONGITUDE	14 49E
COUNTRY	PAKISTAN			PROVINCE	KALAT				
AREA NO	WGC 442C	SUBJECT	RHU	SUBJECT	AMID ID	SUBJECT	D45 DI	SUBJECT	
	NOK	5	CHAH	10	CENTO	15	TELE	20	
	COMMUNICAT I O N			35	NETWOR				
	K SURVEY.			50					
<p>MOUNTAINS NEAR <del>NEAR</del> MICROWAVE SITE, LOOKING SOUTH.</p>									

25X1A

DATE OF PHOTO	TYPE	QUALITY	CLASS	NO. OF CARDS
6/1	4	2	3	5
CLASSIFICATION				CAPTIONED BY
C-1				AB



CIA-RDP78-05867A000401320032-5

PHOTO NO. 852475

LOT NO. 85472

MAP REFERENCE NIS

LATITUDE 29 16 N

LONGITUDE 65 48 E

COUNTRY PAKISTAN		PROVINCE KALAT						
AREA NO. WAC442C	SUBJECT ASU	SUBJECT AMI	SUBJECT AKO	SUBJECT D45	SUBJECT DIF	SUBJECT	SUBJECT	SUBJECT
S	A	R	M	A	L	L		
							10	C
							15	E
							20	L
							25	E
							30	L
							35	E
							40	L
							45	E
							50	L

MICROWAVE SITE (FG), SARMALL RAILROAD STATION (BG).

25X1A

14 2327

DATE OF PHOTO	TYPE	QUALITY	CLASS	NO. OF CARDS
6/1	4	2	5	5
CLASSIFICATION				CAPTIONED BY
C-2				MB

CIA RDP 76-05867A000401320032-5

PHOTO NO. 852476 LIST NO. R3442 MAP REFERENCE NIS LATITUDE 29 16 N LONGITUDE 65 48 E

COUNTRY		PROVINCE		SUBJECT		SUBJECT		SUBJECT		SUBJECT	
PAKISTAN		KALAT		AKM							
AREA NO	SUBJECT	SUBJECT	SUBJECT	SUBJECT	SUBJECT	SUBJECT	SUBJECT	SUBJECT	SUBJECT	SUBJECT	SUBJECT
WACHURC	ASU	AMI	DIF	D45	AKM						
SARMALL											
COMMUNICAT											
SURVEY											

MICROWAVE SITE SHOWING NUMBER,  
RAILROAD RIGHT OF WAY (BE)

25X1A

DATE OF PHOTO	TYPE	QUALITY	CLASS	NO. OF CARDS
OCT 61	4	2	3	5 <del>8</del>

CLASSIFICATION: *Conf*  
CAPTIONED BY: *HEB*

REF ID: A65867A000401320032-5

PHOTO NO.	852477	LOT NO.	R3442	MAP REFERENCE	N12	LATITUDE	29 16 N	LONGITUDE	75 48 E						
COUNTRY	PAKISTAN		PROVINCE KALAT												
AREA NO	442C	SUBJECT	ABU	SUBJECT	AMI	SUBJECT	DIF	SUBJECT	D45	SUBJECT	AKM				
		5				10						15			20
															40
		25				30						35			
						45									

PATH VIEW LOOKING WEST TOWARD MISITI  
LANDRI. RAILROAD RIGHT OF WAY (BE)

25X1A

DATE OF PHOTO	TYPE	QUALITY	CLASS	NO. OF CARDS
OCT 61	4	2	3	5

CLASSIFICATION: *Comp*  
CAPTIONED BY: *RP-B*



CIA-RDP78-05867A000401320032-5

PHOTO NO. 852478 LOT NO. 1244 MAP REFERENCE N15 LATITUDE 29 16 N LONGITUDE 65 45 E

COUNTRY PAKISTAN PROVINCE (KALAT)

AREA NO	SUBJECT	SUBJECT	SUBJECT	SUBJECT	SUBJECT	SUBJECT	SUBJECT	SUBJECT	SUBJECT
WGC 42C	A84	AMI	DIF	D45	AKM				
SARMA	A L L								
O M M U N I C A T I O N									
S U R V E Y									

PATH VIEW LOOKING EAST TOWARD NUSHKI.

25X1A

DATE OF PHOTO	TYPE	QUALITY	CLASS	NO. OF CARDS
OCT 61	4	2	3	5

CLASSIFICATION: CONFIDENTIAL CAPTIONED BY: [REDACTED]





GIA RDI 76-05867A000401320032-5

PHOTO NO.	852481	LOT NO.	R3442	MAP REFERENCE	W13	LATITUDE	29 5411	LONGITUDE	66 01E
COUNTRY	PAKISTAN			PROVINCE	KALAT				
AREA NO.	WOL 441 D	SUBJECT	C6B	SUBJECT		SUBJECT		SUBJECT	
	W U S H	SUBJECT	K I	SUBJECT	S T R E E T		SUBJECT	S C E N E	
		25			30			35	40
		45			50				

25X1A

DATE OF PHOTO	TYPE	QUALITY	CLASS	NO. OF CARDS
DEC 6 1	1	2	3	1
CLASSIFICATION				CAPTIONED BY
Comp				FB



REF ID: A600401320032-5


NO. 852482	LOT NO. R3442	MAP REFERENCE N15	LATITUDE 29 34N	LONGITUDE 66 01E
COUNTRY PAKISTAN		PROVINCE KALAT		
SEA NO. WAC441D	SUBJECT AMI DID	SUBJECT D45	SUBJECT	SUBJECT
MUSHKI		CENTRO	TELE	EC
COMMUNICATION		NET	WORK	
SURVEY				

DOWNWARD VIEW OF PATH TO MUSHKI SITE

25X1A

1, 23

DATE OF PHOTO	TYPE	QUALITY	CLASS	NO. OF CARDS
OCT 6 1	4	2	3	3
CLASSIFICATION Comp			CAPTIONED BY RCB	



CIA-RDP78-05867A000401320032-5

PHOTO NO. 852483 LOT NO. R 3-42 MAP REFERENCE NIS LATITUDE 29 34N LONGITUDE 66 01E

COUNTRY PAKISTAN PROVINCE KALAT

AREA NO WOC 441D SUBJECT AMI DID SUBJECT AKC SUBJECT SUBJECT SUBJECT SUBJECT SUBJECT

MUSHKI CEMENTO TELECO

COMMUNICATION NETWORK

SURVEY

APPROACH TO MUSHKI SITE, WHITE STONES LOWER, RIGHT MARK ACCESS ROAD ROUTE.

25X1A

1, 23, 28

DATE OF PHOTO	TYPE	QUALITY	CLASS	NO. OF CARDS
OCT 6 1	4	2	3	3
CLASSIFICATION Copy				CAPTIONED BY RLB

REF ID: A65867A000401320032-5

NO. 852484	LOT NO. 3442	MAP REFERENCE N13	LATITUDE 29 34N	LONGITUDE 66 01E
COUNTRY PAKISTAN		PROVINCE KALAT		
AREA NO. 500441D	SUBJECT PHIL DID	SUBJECT C62	SUBJECT DIP	
NAUSHAKI		10	15	20
MEMORANDUM	25	30	35	40
SURVEY	45	50		

LOOKING DOWN FROM MICROWAVE SITE.  
 DOWN OF NUSHKI (CENTER).

25X1A

1, 6, 23

DATE OF PHOTO	TYPE	QUALITY	CLASS	NO. OF CARDS
Oct 61	43	2#	3	4
CLASSIFICATION			CAPTIONED BY	
conf			ZCB	

CIA-RDP78-05867A000401320032-5

PHOTO NO.	852485	LOT NO.	10-412	MAP REFERENCE	NIS	LATITUDE	29 34 N	LONGITUDE	66 01 E
COUNTRY	INDIA			PROVINCE	KALAT				
AREA NO.	WAL 441 D	SUBJECT	DID	SUBJECT	DN	SUBJECT	AMI	SUBJECT	ASU
	NUSHKI				CENTO		TELE	EC	20
	MUNICIPAL				ATION		NET	WORK	40
	SURVEY								

MICROWAVE SITE ON SUMMIT, LOWER MARKING FOR VISIBILITY.

25X1A

DATE OF PHOTO	TYPE	QUALITY	CLASS	NO. OF CARDS
OCT 1 1964				4
CLASSIFICATION				CAPTIONED BY



CIA-RDP78-05867A000401320032-5

PHOTO NO. 852486 LOT NO. P3442 MAP REFERENCE NIS LATITUDE 29 34N LONGITUDE 66 01E

COUNTRY PAKISTAN PROVINCE KALAT

AREA NO	SUBJECT	SUBJECT	SUBJECT	SUBJECT	SUBJECT	SUBJECT	SUBJECT	SUBJECT
WAC 441 D	Ami	DID						
MUSHKI			CENTO			TELECO		
M M U N I C A T I O N						NETWORK		
SURVEY			SITE					

25X1A



DATE OF PHOTO	TYPE	QUALITY	CLASS	NO. OF CARDS
OCT 6 1 4 2			3	

CLASSIFICATION Copy CARTONED BY CEB

NO. 852487	LOT NO. P3442	MAP REFERENCE N10	LATITUDE 29 34 N	LONGITUDE 160 01 E
COUNTRY PARISTAN		PROVINCE KHELT		
AREA NO. 441 D	SUBJECT AMI	SUBJECT DID	SUBJECT D10	SUBJECT 1
NUSHKI	5	10	CE N T O	15 T E L E C
M M H N	25	30	N E T W O R K	40
SURVEY	45	50		

PATH VIEW LOOKING WEST TO BERMAL.

25X1A

DATE OF PHOTO	TYPE	QUALITY	CLASS	NO. OF CARDS
OCT 6	1	4	2	3
CLASSIFICATION Copy				CAPTIONED BY FEB

SIERRA RDP 78-05867A000401320032-5

PHOTO NO.

852488

LOT NO.

R3442

MAIL REFERENCE

NIS

LATITUDE

29 34 N

LONGITUDE

66 01 E

COUNTRY

PAKISTAN

PROVINCE

KALAT

AREA NO

WAC 441D

SUBJECT

DID

SUBJECT

AMI

SUBJECT

CENTO

SUBJECT

ELEC

SUBJECT

NETWORK

SUBJECT

NETWORK

SUBJECT

NETWORK

SUBJECT

NETWORK

M M U N I C A T I O N

S U R V E Y

25

30

35

40

45

50

55

60

65

70

PATH VIEW LOOKING EAST TO LANGO ZIAR PT.

25X1A

DATE OF PHOTO	TYPE	QUALITY	CLASS	NO. OF CARDS
OCT 6 1 4	1, 2, 3	2	3	2
CLASSIFICATION				CAPTIONED BY
conf				TO B

FORM 12

Approved For Release 2000/04/27 : CIA-RDP78-05867A000401320032-5

PHOTO ANALYSIS REPORT

PHOTO NO. 852489	LOT NO. B2442	MAP REFERENCE C	LATITUDE 30 12 N	LONGITUDE 67 00 E
COUNTRY PAKISTAN	PROVINCE QUETTA			
AREA NO. WAC 441A	SUBJECT AKP	SUBJECT AKN	SUBJECT	SUBJECT
Q U E T T A	5	Q U E T T A	10	R A I L
O A D	25	S T A T I O N	30	35
C A R	45	(B), (B G)	50	45

25X1A

DATE OF PHOTO	TYPE	QUALITY	CLASS	NO. OF CARDS
OCT 6 1 4	4	2	3	2
CLASSIFICATION conf				CAPTIONED BY VDB

FORM NO. 178-05867A000401320032-5

PHOTO NO.	852490	LOT NO.	R3442 C	MAP REFERENCE		LATITUDE	30 12 N	LONGITUDE	67 00 E
COUNTRY	PAKISTAN		PROVINCE QUETTA						
AREA NO.	WOC 441A	SUBJECT	AKP	SUBJECT	AKN	SUBJECT		SUBJECT	
	QUETTA			QUETTA			RAIL		
	OAD		STATION						

TOURIST CAR # 100 & FLAT CARS.

25X1A

DATE OF PHOTO	TYPE	QUALITY	CLASS	NO. OF CARDS
OCT 6 1 4		2	3	2
CLASSIFICATION				CAPTIONED BY
				100





FORM NO. 74 USE PREVIOUS EDITIONS  
 CIA-RDP78-05867A000401320032-5

PHOTO NO.	852492	LOT NO.	R 3442	MAP REFERENCE	Sub of India GAL	LATITUDE	29 35N	LONGITUDE	66 15E
COUNTRY	PAKISTAN			PROVINCE	QUETTA				
AREA NO	WAC 441D	SUBJECT	AM I	SUBJECT	AKG	SUBJECT	AKN	SUBJECT	DID
	C	A	L	A	N	G	U	R	
	L	R	O	A	D	S	T	A	T


CENTO TELECOMMUNICATIONS NET WORK  
 SITE LOCATION (Highest Peak, Center, Right)

25X1A

1, 27, 23

DATE OF PHOTO	TYPE	QUALITY	CLASS	NO OF CARDS
OCT 6 1	4	2	4	4

CLASSIFICATION: *conf*  
 CAPTIONED BY: *JEB*



FORM NO. 77 USE PREVIOUS EDITIONS 15-88867A000401320032-5

PHOTO NO.	852493	LOT NO.	R 3442	MAP REFERENCE	NIS	LATITUDE	29 34 N	LONGITUDE	66 13 E
COUNTRY	PAKISTAN			PROVINCE	(QUETTA)				
AREA NO.	WAC441D	SUBJECT	DID	SUBJECT	AMI	SUBJECT	DID	SUBJECT	
	S A I Y I D		L A N G O		Z I A R A T				
	C E N T O		D E L E C O M.		M E T W				
	R K		S I T E						

LOCATION, DERRAIN, ~~...~~  
 APPROACHING SITE ON SUMMIT.

25X1A

DATE OF PHOTO	TYPE	QUALITY	CLASS	NO. OF CARDS
OCT 6 1 4	4	4	4	2
CLASSIFICATION				CAPTIONED BY
Conf				MB





78-08867A000401320032-5

PHOTO NO. 852495 LIST NO. B32442 MAP REFERENCE NI- LATITUDE 29 34 1 LONGITUDE 66 13 E

COUNTRY PAKISTAN PROVINCE (PUNJAB)

AREA NO	SUBJECT	SUBJECT	SUBJECT	SUBJECT	SUBJECT	SUBJECT	SUBJECT	SUBJECT
TRAC 4412	DID	AMI	DID					
SATY	D		L A N G U A G E			15	Z I A R A T	20
E C N T O						30	T E L E C O M.	35
R R						45	N E T W	40
						50		


LOCATION: TERRAIN  
APPROACHING SITE ON JUNCT.

25X1A

1, 2, 3

DATE OF PHOTO	TYPE	QUALITY	CLASS	NO. OF CARDS
OUT 61	4	2	3	2

CLASSIFICATION: Conf CAPTIONED BY: YEP



GPO 918791

16-05867A000401320032-5

PHOTO NO.	852496	LOT NO.	B37442	MAP REFERENCE	N15	LATITUDE	29 34N	LONGITUDE	66 13E
COUNTRY	PAKISTAN			PROVINCE	(QUETTA)				
AREA NO	Wac441D	SUBJECT	DID	SUBJECT	AM1	SUBJECT	AS4	SUBJECT	
	S A I Y I D				L A N G O		Z I A R A T		
	C E N T O				DELECOM		NETW		
	R K S I T E								

AT SUMMIT OF MOUNTAIN.

25X1A

DATE OF PHOTO	TYPE	QUALITY	CLASS	NO. OF CARDS
007 61	4	2	3	4

CLASSIFICATION *Conf* CAPTURED BY *ACB*

FORM NO. 78-05867A000401320032-5

PHOTO NO.	852497	LOT NO.	R742	MAP REFERENCE	N15	LATITUDE	29 34N	LONGITUDE	66 13E
COUNTRY	PAKISTAN			PROVINCE	(QUETTA)				
CAMERA NO.	W0441D	SUBJECT	DID	SUBJECT	AM1	SUBJECT	ARU	SUBJECT	
	S A I Y I D				L A N G O		Z I A R A T		
	C E N T O				T E L E C O M.		N E T W O R K		
	R K S I T E								
AT SUMMIT OF MOUNTAIN. MARKING SITE.									

25X1A

DATE OF PHOTO	TYPE	QUALITY	CLASS	NO. OF CARDS
OCT 6 19 4	4	2	3	1
CLASSIFICATION	CAPTIONED BY			
Conf	HEB			




FORM 10-65867A000401320032-5

STD NO.	852498	LOT NO.	R3442	MAP REFERENCE	NIS	LATITUDE	29 34	LONGITUDE	66 13 E
COUNTRY	PAKISTAN		PROVINCE						
			QUETTA						
AREA NO	WAC441D	SUBJECT	ABU	SUBJECT	AMI	SUBJECT	DID	SUBJECT	2GW
	S	A	I	Y	I	D	L	A	N
	C	E	N	T	O	(T)	E	L	E
	R	K	S	I	T	E			

(SURVEY ON MTN SUMMIT. GALANPUR)  
 MILITARY POST (LEFT, CENTER)

25X1A

DATE OF PHOTO	TYPE	QUALITY	CLASS	NO. OF CARDS
OCT 61	4	2	3	4
CLASSIFICATION	CONF		CAPTIONED BY JAB	



8-05867A000401320032-5

PHOTO NO.	852499	LOT NO.	R3742	MAP REFERENCE	N15	LATITUDE	24 34N	LONGITUDE	66 13E
COUNTRY	PAKISTAN			PROVINCE	(QUETTA)				
AREA NO.	WOL 4410	SUBJECT	DID	SUBJECT	AMI	SUBJECT	AKLI	SUBJECT	
	S A I Y I D				L A N G O			Z I A R A T	
	C E N T O				T E L E C O M.			N E T W	
	R K S I T E								

AT SUMMIT OF MOUNTAIN SURVEYING.

25X1A

DATE OF PHOTO	TYPE	QUALITY	CLASS	NO. OF CARDS
OCT 61	4	2	3	3
CLASSIFICATION	CAPTIONED BY			
Conf	HCB			





78-05867A000401320032-5

PHOTO NO. 852501 LOT NO. R3442 MAP REFERENCE NIC LATITUDE 27 24 LONGITUDE 66 13 E

COUNTRY PAKISTAN PROVINCE QUETTA

AREA NO	SUBJECT	SUBJECT	SUBJECT	SUBJECT	SUBJECT	SUBJECT	SUBJECT	SUBJECT
WCC 441D	ASH	AM I	DID					
SATY I D			LANGO		ZI	AR	AT	20
	25				35		NETW	40
RK	45	SITE						

SURVEY ON MTN SUMMIT. PATH VIEW  
LOOKING WEST TO NUSHKI.

25X1A

1, 2, 3

DATE OF PHOTO	TYPE	QUALITY	CLASS	NO. OF CARDS
OCT 61	4	2	3	3

CLASSIFICATION Conf CAPTIONED BY JAB