

CIA-RDP78-05867A000401320031-6

PHOTO NO.	852302	LOT NO.	R-3502	MAP REFERENCE	LATITUDE	LONGITUDE
COUNTRY	USSR		PROVINCE			
AREA NO.	N	SUBJECT	ALF	SUBJECT		SUBJECT
		5	CARGO	10	VEHICLE	20
		25	EREMKHOVO	30		40
		45		50		
(30)						
25X1A						
DATE OF PHOTO	TYPE	QUALITY	CLASS	NO. OF CARDS		
1ST HALF	62	4	2	8		
CLASSIFICATION	SECRET			CAPTIONED BY		
				ULW		

FORM NO. 174 USE PREVIOUS EDITIONS

PHOTO ANALYSIS REPORT

GPO 918791

PHOTO NO. 852303 LOT NO. K-3502 MAP REFERENCE LATTITUDE LONGITUDE

COUNTRY USSR PROVINCE

AREA NO. N SUBJECT AL4 SUBJECT SUBJECT SUBJECT SUBJECT SUBJECT SUBJECT SUBJECT

C A R G O 5 U E S S E L 10 N A H R M A N 15 20

K 25 30 35 40

45 50

(30)

25X1A

DATE OF PHOTO	TYPE	QUALITY	CLASS	NO. OF CARDS
1st HALF	16 22	4	2 B	1

CLASSIFICATION S/PNE/CC CAPTIONED BY VLOW

PHOTO NO. 852304	LOT NO. R-3502	MAP REFERENCE	LATITUDE	LONGITUDE
COUNTRY USSR	PROVINCE			
AREA NO. N	SUBJECT AL4	SUBJECT	SUBJECT	SUBJECT
CARGO	VE	SEL	NEW	PLAN
(30)				
25X1A				
DATE OF PHOTO	TYPE	QUALITY	CLASS	NO. OF CARDS
1ST HALF	624	2	B	1
CLASSIFICATION	CAPTIONED BY			
	ULW			

CIA-RDP78-05867A000401320031-6

PHOTO NO. 852805	LOT NO. R-3502	MAP REFERENCE	LATITUDE	LONGITUDE
COUNTRY USSR	PROVINCE			
AREA NO. N	SUBJECT ALH	SUBJECT	SUBJECT	SUBJECT
C A R G O	3	U E B	10	15
	25	E L	30	40
	45		50	
(30)				
25X1A				
DATE OF PHOTO 16T	TYPE 6 2 4	QUALITY 2	CLASS B	NO. OF CARDS 1
CLASSIFICATION S/NF/CC			CAPTIONED BY V LW	

CIA-RDP78-05867A000401320031-6

PHOTO NO. 852306	LOT NO. R-3502	MAP REFERENCE	LATITUDE	LONGITUDE
COUNTRY USSR		PROVINCE		
AREA NO N	SUBJECT A64	SUBJECT	SUBJECT	SUBJECT
C	A R G O	U E B	E L	A R M A V I R
	25		30	35
	45		50	

(30)

25X1A

DATE OF PHOTO	TYPE	QUALITY	CLASS	NO. OF CARDS
15	G 2	4	2	1

CLASSIFICATION **S/NF/CC** CAPTIONED BY **V L W**

CIA-RDP78-05867A000401320031-6

PHOTO NO.	852307	LOT NO.	R-3502	MAP REFERENCE	LATITUDE	LONGITUDE
COUNTRY	USSR		PROVINCE			
AREA NO.	N	SUBJECT	AL4	SUBJECT	SUBJECT	SUBJECT
	C A R G O		U E B B E L		A D I M I L E	
		5		10		20
		25		30		40
		45		50		
(30)						
25X1A						
DATE OF PHOTO		TYPE	QUALITY	CLASS	NO. OF CARDS	
1st HALF		G2	4	B	1	
CLASSIFICATION				CAPTIONED BY:		
S/WE/KC				VLW		

PHOTO ANALYSIS REPORT

GPO 918791

78-05867A000401320031-6

PHOTO NO. 852308 LOT NO. R-3502 MAP REFERENCE LATITUDE LONGITUDE

COUNTRY USSR PROVINCE

AREA NO N SUBJECT AL4 SUBJECT SUBJECT SUBJECT SUBJECT SUBJECT SUBJECT SUBJECT

CDREGO UEBSEL ADEMELE

5 25 30 35 40 45 50

(30)

25X1A

DATE OF PHOTO TYPE QUALITY CLASS NO. OF CARDS 18 HALF G2 + 2 B 1

CLASSIFICATION S/UE/K7 CAPTIONED BY VLW

PHOTO NO. 852309		LOT NO. R-3502	MAP REFERENCE			LATITUDE	LONGITUDE
COUNTRY USSR		PROVINCE					
AREA NO. N	SUBJECT RL4	SUBJECT	SUBJECT	SUBJECT	SUBJECT	SUBJECT	SUBJECT
G	A	R	G	U	F	S	E
L	S	E	L	U	E	L	E

(30)

25X1A

DATE OF PHOTO	TYPE	QUALITY	CLASS	NO. OF CARDS
1st HALF	62	4	2 B	1
CLASSIFICATION	CAPTIONED BY			
S/WF/CC	VZU			

CIA-RDP78-05867A000401320031-6

PHOTO NO.	852310		LOT NO.	R-3502		MAP REFERENCE	LATTITUDE		LONGITUDE	
COUNTRY	USA			PROVINCE						
AREA NO	N		SUBJECT	ALY		SUBJECT	SUBJECT		SUBJECT	
G A R G O			U F S B E L			T I E L E N				
	5		10		15		20		25	
	25		30		35		40		45	
	45		50							
(30)										
					25X1A		RETURN TO ARCHIVES & RECORDS CENTER IMMEDIATELY AFTER USE JCB 65660 BOX 178			
DATE OF PHOTO		TYPE	QUALITY	CLASS	NO. OF CARDS					
1st HALF		62	4	2	C		1			
CLASSIFICATION				CAPTIONED BY						
S/NF/CC				H/W						

PHOTO NO. 852311 LOT NO. R-3498 MAP REFERENCE LATTITUDE LONGITUDE

COUNTRY 21852 PROVINCE

AREA NO N SUBJECT 3CP SUBJECT SUBJECT SUBJECT SUBJECT SUBJECT SUBJECT SUBJECT

M P - 8 5 - C L A S S M E D I U M L A 20

N O I N G 25 S H I P P E N D . N O . 40

1 1 45 @ S W I N O U J S C I E ,

P O L A N D

(330)

25X1A

DATE OF PHOTO	TYPE	QUALITY	CLASS	NO. OF CARDS
APRIL 6 2 4 2				1
CLASSIFICATION S/NF/CC			CAPTIONED BY VLW	

REF ID: A6667A000401320031-6

PHOTO NO. 852312

LOT NO. R-3498

MAP REFERENCE

LATITUDE

LONGITUDE

COUNTRY

USSR

PROVINCE

AREA NO.

N

SUBJECT OF

SCP

SUBJECT

SUBJECT

SUBJECT

SUBJECT

SUBJECT

SUBJECT

SUBJECT

M P - 8⁵ -

CL A B 8¹⁰

M E D I U M Z A¹⁵

N O I N G²⁵

S H I P³⁰

P E N D N O. 1³⁵

17⁴⁵

@ SWINOUJSCIE,

POLAND

(3, 30)

25X1A

DATE OF PHOTO

TYPE

QUALITY

CLASS

NO. OF CARDS

APRIL 6 2 4¹ 2

CAPTIONED BY

ULLW

FORM NO. 74 USE PREVIOUS EDITIONS

PHOTO ANALYSIS REPORT

GPO 918791

PHOTO NO.	852313	LOT NO.	R-3498	MAP REFERENCE		LATITUDE		LONGITUDE	
COUNTRY	7133R		PROVINCE						
AREA NO.	N	SUBJECT	SCP	SUBJECT	SCZ	SUBJECT		SUBJECT	
	@ L.	5	MP - 8 -	10	CLAS 8	15	MEDI	20	
	M	25	LANDING	30	SHIP,	35	PEND	40	
	NO.	45	117;	50	@ R.		SBR-CLASS		

DEGAUSSING / DETERMINING SHIP, PEND NO. SBR-138
 @ Swinoujcie, POLAND
 (3, 30)

25X1A

DATE OF PHOTO	TYPE	QUALITY	CLASS	NO. OF CARDS
APRIL 6 2	4	2	B	7
CLASSIFICATION S/NF/CC			CAPTIONED BY VLW	

CIA-RDP78-05867A000401320031-6

PHOTO NO. 852314		LOT NO. 2-3-11		MAP REFERENCE		LATITUDE		LONGITUDE		
COUNTRY POLAND				PROVINCE						
AREA NO. N	SUBJECT 304	SUBJECT	SUBJECT	SUBJECT	SUBJECT	SUBJECT	SUBJECT	SUBJECT	SUBJECT	
F	O	U	R	T	-	3	0	1	-	C
E	S	W	E	E	R	E	R	8	B	E
E	A	S	T							15
										20
										25
										30
										35
										40
										45
227 OUT BOARD @ SWINOUJSCIE, POLAND										
(3,30)										
									25X1A	
DATE OF PHOTO		TYPE	QUALITY	CLASS	NO. OF CARDS					
1/10/60		62	4	2	3					
CLASSIFICATION				CAPTIONED BY						
SECRET				W. W.						

CIA-RDP78-05867A000401320031-6

WORD NO. S52315 LOT NO. R-3498 MAP REFERENCE LATITUDE LONGITUDE

COUNTRY USSR PROVINCE

AREA NO N SUBJECT 3CC SUBJECT SUBJECT SUBJECT SUBJECT SUBJECT SUBJECT SUBJECT

T H R E E T - 3 0 1 - C L A S S M I

N E S W E E R S B E R T H E D A B E

E R S T WITH PEND. NO.

210 OUTBOARD @ SWINOUJSKIE, POLAND

(3,30)

25X1A

DATE OF PHOTO	TYPE	QUALITY	CLASS.	NO. OF CARDS
APRIL 62	H	2	B	1

CLASSIFICATION E/NE/CC CAPTIONED BY ULLW

REF ID: A66768-05867A000401320031-6

PHOTO NO. 852316

LOT NO. R-3498

MAP REFERENCE

LATITUDE

LONGITUDE

COUNTRY

USSR

PROVINCE

AREA NO.

N

SUBJECT

SCU

SUBJECT

SUBJECT

SUBJECT

SUBJECT

SUBJECT

SUBJECT

SUBJECT

TWO

SUBJECT

T-43

SUBJECT

SUBJECT

CLABB

SUBJECT

MINES

SUBJECT

ABRE

SUBJECT

ABRE

SUBJECT

ABRE

SUBJECT

ABRE

WEEPERS

SUBJECT

BERTHED

SUBJECT

SUBJECT

ABRE

SUBJECT

ABRE

SUBJECT

ABRE

SUBJECT

ABRE

SUBJECT

ABRE

SUBJECT

ABRE

ABT

SUBJECT

ABT

SUBJECT

SUBJECT

ABT

SUBJECT

ABT

SUBJECT

ABT

SUBJECT

ABT

SUBJECT

ABT

SUBJECT

ABT

534 OUTBOARD @ Swinoujście, POLAND

(3, 50)

25X1A

DATE OF PHOTO	TYPE	QUALITY	CLASS	NO. OF CARDS
APRIL 62	H	2	B	1

CLASSIFICATION

SECRET

CAPTIONED BY

ULW

PHOTO NO. 852317 | LOT # R-3498 | MAP REFERENCE | LATITUDE | LONGITUDE

COUNTRY USSR | PROVINCE

AREA NO N | SUBJECT 3CG | SUBJECT | SUBJECT | SUBJECT | SUBJECT | SUBJECT | SUBJECT | SUBJECT

R I G A - C L A S S E S C O R T V E

S S E L P E N D N O . 2 6 7

@ Swinoujście,

POLAND

(3, 30)

25X1A

DATE OF PHOTO	TYPE	QUALITY	CLASS	NO. OF CARDS
APRIL 62	4	2	B	1
CLASSIFICATION S/NE/CU				CAPTIONED BY VLV

CIA-RDP78-05867A000401320031-6

PHOTO NO.	852319	LOT NO.	R-3498	MAP REFERENCE		LATITUDE		LONGITUDE	
COUNTRY	USSR			PROVINCE					
AREA NO.	N	SUBJECT	3CG	SUBJECT		SUBJECT		SUBJECT	
		5		10		15		20	
		25		30		35		40	
		45		50					

PIGA - CLAS S E S COURT VE
 SSEL PENO NO. 170
 @ SWINOUJSCIE

POLAND

(330)

25X1A

DATE OF PHOTO	TYPE	QUALITY	CLASS	NO. OF CARDS
APRIL	G 2	A 2	B	1
CLASSIFICATION	S/NF/CC			CAPTIONED BY FLW

CIA-RDP78-05867A000401320031-6

PHOTO NO. 852320		LOT NO. R-3498		MAP REFERENCE	LATITUDE	LONGITUDE	
COUNTRY USSR			PROVINCE				
AREA NO. N	SUBJECT 3CG	SUBJECT	SUBJECT	SUBJECT	SUBJECT	SUBJECT	SUBJECT
	5		10		15		20
R I G A	-	C L A S S	E S	C O R T			✓ E
	25		30		35		40
B B E L		P E N D.	N O.		1 7 4		
	45		50				
POLAND							
(330)							
25X1A							
DATE OF PHOTO		TYPE	QUALITY	CLASS	NO. OF CARDS		
APRIL 6 2		H	2	B	1		
CLASSIFICATION S/NF/CG				CAPTIONED BY YLW			


CIA-RDP 78-05867A000401320031-6

PHOTO NO. 852321	LOT NO. R-3493	MAP REFERENCE	LATITUDE	LONGITUDE
COUNTRY 31392	PROVINCE			
AREA NO. N	SUBJECT SCG	SUBJECT	SUBJECT	SUBJECT
R I G A	5	C L A S S	10	E S C O R T
S S E L	25	P E N D.	30	N O. 1 7 H
	45		50	@ SWINOUJSCIE,

POLAND.

25X1A

DATE OF PHOTO	TYPE	QUALITY	CLASS	NO. OF CARDS
APRIL 6 2	N	2	B	1
CLASSIFICATION	S/NF/CG		CAPTIONED BY Y. H. H.	



GPO 916791

CIA-RDP78-05867A000401320031-6

PHOTO NO. 852322		LOT NO. R-3498		MAP REFERENCE		LATITUDE		LONGITUDE	
COUNTRY USSR				PROVINCE					
AREA NO. N		SUBJECT 3CU	SUBJECT	SUBJECT	SUBJECT	SUBJECT	SUBJECT	SUBJECT	SUBJECT
T-30	1	-	CLEAR	85	M	I	N	E	S
PER	PEND.	NO.	2	2	0				
POLAND									
(3, 30)									
25X1A									
DATE OF PHOTO		TYPE	QUALITY	CLASS	NO. OF CARDS				
APRIL		G 2	H 2	B	1				
CLASSIFICATION				CAPTIONED BY					
S/NE/CC				VW					

PHOTO NO. 852323	LOT NO. R-3498	MAP REFERENCE	LATITUDE	LONGITUDE
COUNTRY USSR	PROVINCE			
AREA NO. H	SUBJECT ALH	SUBJECT	SUBJECT	SUBJECT
B	A	R	G	E
M	B	S	N	-
8	1	5	2	5
0				@
S	W	I	N	O
U	S	J	I	C
E				P
				O
				L
				A
				N
				O

(36)

25X1A

DATE OF PHOTO	TYPE	QUALITY	CLASS	NO. OF CARDS
APRIL	G	2	H	2
			B	1

CLASSIFICATION: B/HF/CC

CAPTIONED BY: HWW

78-05867A000401320031-6

PHOTO NO. 852324	LOT NO. 2-111	MAP REFERENCE	LATITUDE	LONGITUDE
COUNTRY USA	PROVINCE			
AREA NO. A	SUBJECT 309	SUBJECT	SUBJECT	SUBJECT
NAVAL	TUG			
	5	10	15	20
	25	30	35	40
	45	50		
(3, 30)				
25X1A				
DATE OF PHOTO	TYPE	QUALITY	CLASS	NO. OF CARDS
2/11/66	L	1	1	1
CLASSIFICATION	CAPTIONED BY			
SECRET	[Signature]			

78-05867A000401320031-6

PHOTO NO. 852325 LOT NO. R-3503 MAP REFERENCE LATITUDE LONGITUDE

COUNTRY USSR PROVINCE

AREA NO	SUBJECT	SUBJECT	SUBJECT	SUBJECT	SUBJECT	SUBJECT	SUBJECT	SUBJECT	SUBJECT
N	3CU								
T-43	5	CLAS	10			MIN	15	EW	20
ER	25	PEND	NO.			534	35	TIN	40
E	45	ORE	SUND						TH

NORTHBOUND

(3,30)

25X1A

DATE OF PHOTO	TYPE	QUALITY	CLASS	NO. OF CARDS
1 APR 62	4	2	B	1
CLASSIFICATION S/NF/CC			CAPTIONED BY VLW	

PHOTO ANALYSIS REPORT

GPO 918791

REF ID: A600401320031-6

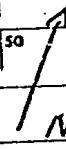
PHOTO NO.	852326	LOT NO.	R-3503	MAP REFERENCE	LATITUDE	LONGITUDE
COUNTRY	VIETNAM					
AREA NO.	N	SUBJECT	3CU	SUBJECT	SUBJECT	SUBJECT
	T-43	5	CLAB	10	MINE	20
	ER,	25	PEND.	30	NO	40
	E	45	OR	50	549,	49
			ESUND			TH

NORTH BOUND

(330)

25X1A

DATE OF PHOTO	TYPE	QUALITY	CLASS	NO. OF CARDS
6 MAY 62	4	2	B	1
CLASSIFICATION			CAPTIONED BY	
S/NF/CC			VLLW	

PHOTO NO. 852327				LOT NO. R-3502		MAP REFERENCE	LATITUDE	LONGITUDE
COUNTRY			PROVINCE					
AREA NO.		SUBJECT	SUBJECT	SUBJECT	SUBJECT	SUBJECT	SUBJECT	SUBJECT
N		36W						
F-CLABE		S	8	10	15	20	25	30
N.D.		N.O.	737	10	25	40	50	60
BOUND								
NORTHBOUND 								
				(3,30)				
				25X1A				
DATE OF PHOTO		TYPE	QUALITY	CLASS	NO. OF CARDS			
6 MAY 62		4	2	B	1			
CLASSIFICATION				CAPTIONED BY				
SECRET				VLW				

78-05867A000401320031-6

PHOTO NO. 852328		LOT NO. R-3503		MAP REFERENCE		LATITUDE		LONGITUDE	
COUNTRY USSR				PROVINCE					
AREA NO. N		SUBJECT 3CU	SUBJECT	SUBJECT	SUBJECT	SUBJECT	SUBJECT	SUBJECT	SUBJECT
T-43	-	5	CLAS	8	10	MINE	15	SWEEP	20
ER	P	25	END	NO.	30	30	6	15	WITH
SMALL	L	45	CRANE	150	AFT,	NORTH	NORTH	NORTH	NORTH
BOUND IN THE ORESUND									
(3,30)									

25X1A

DATE OF PHOTO	TYPE	QUALITY	CLASS	NO. OF CARDS
23 APR. 62	4	2	B	1
CLASSIFICATION			CAPTIONED BY	
SECRET			V.L.W.	

78-05867A000401320031-6

PHOTO NO. 852329	LOT NO. R-3503	MAP REFERENCE	LATITUDE	LONGITUDE
COUNTRY USSR	PROVINCE			
AREA NO. N	SUBJECT ALH	SUBJECT	SUBJECT	SUBJECT
N E E C H A - C L A S S Y		B I L E R,		
O R T B O U N D		I N T H E O R E		
U N D				
(30)				
25X1A				

DATE OF PHOTO	TYPE	QUALITY	CLASS	NO. OF CARDS
31 MARCH 62	4	2	B	1
CLASSIFICATION S/NE/KC			CAPTIONED BY PLW	

76-05867A000401320031-6

PHOTO NO. 852330

LOT NO. R-3507

AIR REFERENCE

LATITUDE 59 55N

LONGITUDE 20 15E

COUNTRY USSR

PROVINCE

AREA NO	SUBJECT	SUBJECT	SUBJECT	SUBJECT	SUBJECT	SUBJECT	SUBJECT	SUBJECT
B 153N	D33	96T						
L E N I N G R A D			10			S O U T H		5 H 0
R E O F			30			P E T R O V		35
K I Y			50					N R P E T R O V S K I Y

BOAT YARD

(30)

25X1A

DATE OF PHOTO	TYPE	QUALITY	CLASS	NO. OF CARDS
8 JUNE 62	4	3	B	2

CLASSIFICATION: *S/NF/CC*
 CAPTIONED BY: *V L W*

CIA-RDP78-05867A000401320031-6

PHOTO NO. 852331		LOT NO. R-3507		MAP REFERENCE		LATITUDE 59 55 N		LONGITUDE 30 15 E	
COUNTRY USSR					PROVINCE				
AREA NO	SUBJECT	SUBJECT	SUBJECT	SUBJECT	SUBJECT	SUBJECT	SUBJECT	SUBJECT	SUBJECT
B 153 N	326	3CA	967						
	5		10			15			20
L E N I N G R A D						P E T R O V S K I			
	25		30			35			40
Y B O A T Y A R D									
	45		50						
IN FOREGROUND, OBA									
-CLASS GUIDED MISSILE BOAT; IN BKS @ LEFT									
CENTER, OBA - CLASS GUIDED MISSILE BOAT ON A									
WAY									
(3,30)									
25X1A									
DATE OF PHOTO		TYPE	QUALITY	CLASS	NO. OF CARDS				
8 JUNE 62		4	2	B	3				
CLASSIFICATION				CAPTIONED BY					
S/NF/CC				V L W					

PHOTO ANALYSIS REPORT

GPO 918791

78-05867A000401320031-6

PHOTO NO. 852332

LOT NO. R-3507

MAP REFERENCE

LATITUDE 59 55 N

LONGITUDE 30 15 E

COUNTRY USSR

PROVINCE

AREA NO B 153 N

SUBJECT 3CH 96J

SUBJECT

SUBJECT

SUBJECT

SUBJECT

SUBJECT

SUBJECT

L E N I N G R A D

P E T R O V S K I

Y B O A T V A R D

@ R C, P-6

- C L A S M T B

WITH SHEET NEXT

RADAR REFLECTOR ON A WAY

(3, 30)

25X1A

DATE OF PHOTO	TYPE	QUALITY	CLASS	NO. OF CARDS
8 JUNE 62	4	2	B	
CLASSIFICATION <i>S/NE/CC</i>				CAPTIONED BY <i>VW</i>

REF ID: A65867A000401320031-6

PHOTO NO. 852333

LOT NO. R-3507

MAP REFERENCE

LATITUDE 59 55 N LONGITUDE 30 15 E

COUNTRY

USSR

PROVINCE

AREA NO

B 153 N

SUBJECT

326

SUBJECT

3CA

SUBJECT

96J

SUBJECT

PETROVSKI

SUBJECT

15

SUBJECT

35

SUBJECT

20

40

LANNINGRAD

BOAT YARD

@ R. C. OSA-

CLASS GUIDED MISSILE BOAT IN THE WATER

(3,30)

25X1A

DATE OF PHOTO

9 JUNE

TYPE

62

QUALITY

4

CLASS

2

NO. OF CARDS

2

CAPTIONED BY

VW

CLASSIFICATION

S/NF/CC

PHOTO ANALYSIS REPORT

05867A000401320031-6

PHOTO NO. 852334 LOT NO. R-3507 MAP REFERENCE LATTITUDE 59 55 N LONGITUDE 30 15 E

COUNTRY 2168R PROVINCE

AREA NO.	SUBJECT	SUBJECT	SUBJECT	SUBJECT	SUBJECT	SUBJECT	SUBJECT	SUBJECT
B 153 N	326	3CA	96J					
LENINGRAD				KOMAR			CLA	
88	GUIDED			MISS			ICE	BO
AT		P-6		CLA	88	MTB		PEND. NO.

926 @ PETROVSKY BOATYARD

25X1A

DATE OF PHOTO	TYPE	QUALITY	CLASS	NO. OF CARDS
JUNE 62	4	2	B	3
CLASSIFICATION 8/NE/CC			CAPTIONED BY ULCW	

05867A000401320031-6

PHOTO NO.

852335

LOT NO.

R-3507

MAP REFERENCE

LATITUDE

59 55 N

LONGITUDE

30 15 E

COUNTRY

USSR

PROVINCE

AREA NO

B 153 N

SUBJECT

D33

SUBJECT

96T

SUBJECT

10

SUBJECT

SUBJECT

SUBJECT

SUBJECT

SUBJECT

20

LENINGRAD

SOUTH

SHO

40

CE OF OSTROV

PETROV

KIV

NR PETROVSKIY

BOATYARD

(30)

25X1A

DATE OF PHOTO

TYPE

QUALITY

CLASS

NO. OF CARDS

JUNE 62

62

42

8

2

CAPTIONED BY

VLV

CLASSIFICATION S/NF ICC

PHOTO ANALYSIS REPORT

GPO 918791

76-05867A000401320031-6

PHOTO NO. 852336

LOT NO. R 3489

MAP REFERENCE

LATITUDE 59 55 N

LONGITUDE 30 15 E

COUNTRY USSR

PROVINCE

AREA NO. B153N

SUBJECT B67

5	10	15	20
10	15	20	25
15	20	25	30
20	25	30	35
25	30	35	40
30	35	40	45
35	40	45	50

LENINGRAD DEVI
 ED FOR TREATING BRAI
 N TUMORS AT THE
 PROF. A. L. POLENO NEURO-SURGICAL
 SCIENTIFIC INSTITUTE

(4, 10)

25X1C

DATE OF PHOTO	TYPE	QUALITY	CLASS	NO. OF CARDS
	1	2	3	1

CLASSIFICATION: CONF

CAPTIONED BY: RL

78-05867A000401320031-6

PHOTO NO. 852337 LOT NO. R 3489 MAP REFERENCE LATITUDE 59 55 N LONGITUDE 30 15 E

COUNTRY USSR PROVINCE

AREA NO. B153N B67 SUBJECT SUBJECT SUBJECT SUBJECT SUBJECT SUBJECT SUBJECT SUBJECT SUBJECT
5 10 15 20
L E N I N G R A D D E V I C E U S
25 30 35 40
E D F O R T R E A T I N G B R A I
45 50
N T U M O R S AT THE

PROF. A. L. POLENO NEURO-SURGICAL
SCIENTIFIC INSTITUTE

(4.10)

25X1C

DATE OF PHOTO	TYPE	QUALITY	CLASS	NO. OF CARDS
	1	2	3	1
CLASSIFICATION CONF			CAPTIONED BY RL	

REF ID: A6667A000401520031-6

PHOTO NO. 852338 LOT NO. R 3479 MAP REFERENCE LATITUDE 54 55 N LONGITUDE 30 15 E

COUNTRY U.S.S.R. PROVINCE

AREA NO. 3153 N SUBJECT 367 SUBJECT SUBJECT SUBJECT SUBJECT SUBJECT SUBJECT SUBJECT

5 10 15 20

6 LENINGRAD DEVICE U.S.S.R.

25 30 35 40

7 FOR TREATING BRAIN

45 50

8 N TUMORS AT THE

9 PROF. A. L. POLENO NEURO-SURGICAL

10 SCIENTIFIC INSTITUTE

(410)

25X1C

DATE OF PHOTO	TYPE	QUALITY	CLASS	NO. OF CARDS
	1	2	3	1

CLASSIFICATION CONF CAPTIONED BY RL

PHOTO NO. 852339 LOT NO. R 3489 MAP REFERENCE C LATITUDE 54 41 N LONGITUDE 25 19 E

COUNTRY USSR PROVINCE

AREA NO	SUBJECT	SUBJECT	SUBJECT	SUBJECT	SUBJECT	SUBJECT	SUBJECT	SUBJECT	SUBJECT
A168 A	C14	B31	B35						
V I L N I U S				C O M P U T I N G					
E N T E R				L I T H U A N I A N					
A R E A				O F S C I E N C E S					

Workers at desk of BESM-2M

(4923)

25X1C

DATE OF PHOTO	TYPE	QUALITY	CLASS	NO. OF CARDS
	1	2	3	3
CLASSIFICATION CONF				CAPTIONED BY RL

REF ID: A65867A000401320031-6

PHOTO NO.	852340	LOT NO.	R 3489	MAP REFERENCE	LATITUDE	LONGITUDE
COUNTRY	USSR					
AREA NO.	N	SUBJECT	ALA	SUBJECT	SUBJECT	SUBJECT
			10		15	20
			25		35	
			50			

RIVER CARGO VESSEL
 ROFFER & OER KERICHEV

BUILT AT KERNOYE IRONWORK SHIPBUILDING PLANT
 IN GODLY

(20)

25X1C

DATE OF PHOTO	TYPE	QUALITY	CLASS	NO. OF CARDS
	4	2	3	1

CLASSIFICATION: CONF CAPTIONED BY: RL

REF ID: A000401320031-6

PHOTO NO. 852341

LOT NO. R 3489

MAP REFERENCE C

LATITUDE 59 55 N

LONGITUDE 30 15 E

COUNTRY	PROVINCE	SUBJECT	SUBJECT	SUBJECT	SUBJECT	SUBJECT	SUBJECT	SUBJECT
USSR								
AREA NO. B153N		SUBJECT AFG						
		5		10			15	20
		LENINGRAD				MODEL		KIR
		25		30		35		40
		OVETZ		TRACTOR				MFGD R
		45		50				
		KIROV		MACHINERY				PLANT
				HEAVY				

(24, 25)

25X1C

DATE OF PHOTO	TYPE	QUALITY	CLASS	NO. OF CARDS
	2	2	3	1

CLASSIFICATION CONF

CAPTIONED BY RL

FORM RDP 78-05867A000401320031-6

PHOTO NO.	852342	LOT NO.	R-3332	MAP REFERENCE	N 12 042 30 E 9 N	LATITUDE	33 39 N	LONGITUDE	12 59 E
COUNTRY	LIBYA		PROVINCE	TRIPOLI					
AREA NO.	16 P	SUBJECT	A4N	SUBJECT		SUBJECT		SUBJECT	
	AL	AMIR	R	IAH	SMI	15	20	CA	T
	RAN	5	FOR	30	MER	35	8	AT	40
	A.	OF	45	NAT.	50	POW.	FLA.		

25X1A

17	DATE OF PHOTO	TYPE	QUALITY	CLASS	NO. OF COPIES
	62	4	2	3	1
CLASSIFICATION				CAPTIONED BY	
CONF				JEC	

REF ID: A660401320031-6

PHOTO NO.	852343	LOT NO.	R-3332	MAP REFERENCE	NIF 542	LATITUDE	37 41 N	LONGITUDE	125 2 E					
COUNTRY	LIBYA		PROVINCE							TRIPOLI				
AREA NO.	16 P	SUBJECT	AYL	SUBJECT		SUBJECT		SUBJECT						
A	E	Z	A	H	R	A	(B	i	v	i	o			
H	i)	25	5	0	B	5	0	F	15	B	i	A	N	C
W.	5	45	5	0	B	5	0	F	35	N	A	T.	40	P

25X1A

DATE OF PHOTO	TYPE	QUALITY	CLASS	NO. OF CARDS
6 2	4	2	3	1

CLASSIFICATION: CONF CAPTIONED BY: JEC

REF ID: A65867A000401320031-6

PHOTO NO. 852344 LOT NO. P-3332 MAP REFERENCE ~~NI 62~~ LATITUDE 32 51N LONGITUDE 13 03E

COUNTRY LIBYA PROVINCE TRIPOLI

AREA NO	SUBJECT	SUBJECT	SUBJECT	SUBJECT	SUBJECT	SUBJECT	SUBJECT	SUBJECT
16 P	AVN							
B I V I O	⁵	G H E R A N	¹⁰			T R A N & F	¹⁵	²⁰
O R M E R	²⁵	U C	³⁰	A T		B U B & A.	³⁵	⁴⁰
F T H E	⁴⁵	N A T.	⁵⁰			P O W. STA		

25X1A

17

DATE OF PHOTO	TYPE	QUALITY	CLASS	NO. OF CARDS
6 2	4	2	3	1

CLASSIFICATION CONF CAPTIONED BY JEC

REF ID: A65867A000401320031-6

PHOTO NO. 852345 LOT NO. P-3332 MAP REFERENCE NE 642 LATITUDE 30° 41' N LONGITUDE 12° 25' E

COUNTRY LIBYA PROVINCE TRIPOLI

AREA NO 16 P SUBJECT 1740 SUBJECT SUBJECT SUBJECT SUBJECT SUBJECT SUBJECT SUBJECT

AZ ZAHARA BIVIO BIANCO
H I) TRAN & FORMER OF
US & TA OF THE NAT. POW. STA

25X1A

17

DATE OF PHOTO	TYPE	QUALITY	CLASS	NO. OF CARDS
6 2	4	2	3	1

CLASSIFICATION CONF CAPTIONED BY JEC

FORM NO. 85867A000401520051-6

PHOTO NO. 852346 LOT NO. P-3332 MAP REFERENCE N17 GAZ LATITUDE 32 51 N LONGITUDE 13 03 E

COUNTRY LIBYA PROVINCE TRIPOLI

AREA NO	SUBJECT	SUBJECT	SUBJECT	SUBJECT	SUBJECT	SUBJECT	SUBJECT	SUBJECT
16 P	A4N							
B I V I O	5	G H E R A N	10			15	S U B J T A	20
U C	25	O F T H E	30	M A T	35	P O W.		40
T A.	45		50					50

25X1A

17

DATE OF PHOTO	TYPE	QUALITY	CLASS	NO. OF CARDS
6 2	4	2	3	1

CLASSIFICATION CONF CAPTIONED BY JEC

CIA-RDP76-05867A000401320031-6

PHOTO NO.	852347	LOT NO.	R-3332	MAP REFERENCE	Q	LATITUDE	32 54 N	LONGITUDE	16 12 E
COUNTRY	LIBYA		PROVINCE	TRIPOLI					
AREA NO.	16 P	SUBJECT	SUBJECT	SUBJECT	SUBJECT	SUBJECT	SUBJECT	SUBJECT	SUBJECT
		5		10	PUMP H		15	HOUSE	20
		25		30	POW.		35	ST A	40
		45		50					

25X1A

17	DATE OF PHOTO	TYPE	QUALITY	CLASS	NO. OF CARDS
	62	4	2	3	1
CLASSIFICATION				CAPTIONED BY	
CONF				JEC	

PHOTO NO	852548	REF ID	P-3332	MAP REFERENCE	Map 642	GRID	32 5100	LONGITUDE	121°
COUNTRY	INDONESIA		PROVINCE	TRIPUR					
AREA NO	16 P	SUBJECT	SUBJECT	SUBJECT	SUBJECT	SUBJECT	SUBJECT	SUBJECT	SUBJECT
		5	10	15	20	25	30	35	40
			NEW	CHANNEL					
		45							

25X1A

DATE OF PHOTO	2	TYPE	4	QUALITY	3	NO. OF CARDS	1
CLASSIFICATION	CONF			CAPTIONED EC			

FORM 17-61A RDP 76-05867A000401320031-6

PHOTO NO. 852349 LOT NO. P-3332 MAP REFERENCE M18 GAR LATITUDE 32 50N LONGITUDE 13 52 E

COUNTRY LIBYA PROVINCE TRIPOLI

AREA NO	SUBJECT	SUBJECT	SUBJECT	SUBJECT	SUBJECT	SUBJECT	SUBJECT	SUBJECT	SUBJECT
16 P	ALF								
	TRIPOLI			10	NAT.		15	W.	20
	SEA	25	WALL	30			35		40
		45		50					

25X1A

17

DATE OF PHOTO	TYPE	QUALITY	CLASS	NO. OF CARDS
6 2	4	2	3	1

CLASSIFICATION CONF CAPTIONED BY JEC

FORM NO. 174 USE PREVIOUS EDITIONS. APPROVED FOR RELEASE 2000/04/27 : CIA-RDP76-05867A000401320031-6

PHOTO NO. 852350 LOT NO. P-3332 MAP REFERENCE N18 GAR LATITUDE 32 54N LONGITUDE 135 2 E

COUNTRY LIBYA PROVINCE TRIPOLI

AREA NO D 16 P SUBJECT A4F SUBJECT SUBJECT SUBJECT SUBJECT SUBJECT SUBJECT SUBJECT SUBJECT

TRIPOLI NAT POW STA

25 30 35 40

45 50

25X1A

17

DATE OF PHOTO	TYPE	QUALITY	CLASS	NO. OF CARDS
62	4	2	3	1

CLASSIFICATION CONF CAPTIONED BY JEC

FORM 160 (REV. 7-65) 687A000401320031-6

PHOTO NO.	852351		LOT NO.	P-3332		MAP REFERENCE	MIS. GAZ		LATITUDE	32 S N		LONGITUDE	12 S E	
COUNTRY	LIBYA				PROVINCE									
TRIPOLI					TRIPOLI									
AREA NO.	16 P		SUBJECT	ACF		SUBJECT			SUBJECT			SUBJECT		
	5		TRIPOLI		10		NAT.		15		POW.		FT	
	25				20				35				40	
	45				50									

25X1A

17					
DATE OF PHOTO	TYPE	QUALITY	CLASS	NO. OF CARDS	
6 2	4	2	3	1	
CLASSIFICATION			CAPTIONED BY		
CONF			JEC		

6

FORM NO. 16 USE PREVIOUS EDITIONS. APPROVED FOR RELEASE 2000/04/27 PHOTO ANALYSIS REP

PHOTO NO. 852352 LOT NO. P-3332 MAP REFERENCE *Q* LATITUDE 32 54N LONGITUDE 13 12E

COUNTRY LIBYA PROVINCE TRIPOLI

AREA NO	SUBJECT	SUBJECT	SUBJECT	SUBJECT	SUBJECT	SUBJECT	SUBJECT	SUBJECT
16 P	AHF							
TRIPOLI								
A.T.	L.O.W.	F.T.						

25X1A

DATE OF PHOTO	TYPE	QUALITY	CLASS	NO. OF CARDS
17	62	4	2	3

CLASSIFICATION CONF CAPTIONED BY JEC

FORM 176 USE PREVIOUS EDITIONS
 PHOTO ANALYSIS REPORT
 FORM 176-01A RDP 76-05867A000401320031-6

PHOTO NO. 852353 LOT NO. R-3332 REFERENCE *C* LATITUDE 32 54N LONGITUDE 13 12E

COUNTRY LIBYA PROVINCE TRIPOLI

AREA NO	SUBJECT	SUBJECT	SUBJECT	SUBJECT	SUBJECT	SUBJECT	SUBJECT	SUBJECT	SUBJECT
16 P	TRIPOLI								
	5		10	15					20
	TRIPOLI		BOILER						LKG
	25		30	35					40
	FR. ROOF		OF NAT.						POW.
	45		50						
	TA.								

25X1A

DATE OF PHOTO	TYPE	QUALITY	CLASS	NO. OF CARDS
17	62	4	2	3
				1

CLASSIFICATION CONF CAPTIONED BY JEC

REF ID: A667A000401320031-6

PHOTO NO. 852354 LOT NO. R3332 MAP REFERENCE C LATITUDE 32 54'N LONGITUDE 13 12'E

COUNTRY LIBYA PROVINCE TRIPOLI

AREA NO. 16 P SUBJECT A4F SUBJECT SUBJECT SUBJECT SUBJECT SUBJECT SUBJECT SUBJECT SUBJECT

TRIPOLI	5		10	WATER	15	TOWNE	20
OF	25	THE	30	NAT. POW.	35	STRA.	40
	45		50				

25X1A

DATE OF PHOTO	TYPE	QUALITY	CLASS	NO. OF CARDS
17	62	4	2	3

CLASSIFICATION CONF CAPTIONED BY JEC

FORM 1 JAN 54 78-03867A000401320031-6

PHOTO NO. 852355		LOT NO. P-3332		MAP REFERENCE NIQ GAZ		LATITUDE 32 51N		LONGITUDE 13 03E									
COUNTRY LIBYA				PROVINCE TRIPOLI													
AREA NO 16 P		SUBJECT AHL	SUBJECT	SUBJECT	SUBJECT	SUBJECT	SUBJECT	SUBJECT	SUBJECT								
B	1	V	I	O	G	H	E	R	A	N	15	U	B	S	T	A	20
	O	F	T	A	E	N	A	T.	P	O	W.	S	T	A.			40

25X1A

17

DATE OF PHOTO	TYPE	QUALITY	CLASS	NO. OF CARDS
6 2	4	2	3	1
CLASSIFICATION CONF			CAPTIONED BY JEC	

PHOTO NO.	852356	LOT NO.	R-3332	MAP REFERENCE	N14 G13	LATITUDE	32 45 N	LONGITUDE	12 44 E
COUNTRY	LIBYA		PROVINCE						
			TRIPOLI						
AREA NO	16 P	SUBJECT	AKL	SUBJECT		SUBJECT		SUBJECT	
E	Z	Z	A	U	I	A	(E L M A I A)		20
B	S	(7) A.	25	O F	T H E	N A T.	P O W.		40
S	T	A.	45						
25X1A									

17	DATE OF PHOTO	TYPE	QUALITY	CLASS	NO. OF CARDS
	6 2	4	2	3	1
CLASSIFICATION	CONF			CAPTIONED BY JEC	

PHOTO NO.	852357	LOT NO.	P-3332	MAP REFERENCE	MIA SITE	LATITUDE	32° 45' N	LONGITUDE	12° 44' E
COUNTRY	LIBYA		PROVINCE	TRIPOLI					
AREA NO.	16 P	SUBJECT	ALL	SUBJECT		SUBJECT		SUBJECT	
	E	Z	Z	A	O	I	A	(E	L
	B	S	T	A.	O	F	T	H	E
	J	T	A.					N	A
								P	O
								W.	

25X1A

17

DATE OF PHOTO	TYPE	QUALITY	CLASS	NO. OF CARDS
62	4	2	3	1

CLASSIFICATION: CONF CAPTIONED BY: JEC

PHOTO NO.	852358	LOT NO.	R-3332	MAP REFERENCE	N18 GAE	LATITUDE	32 47N	LONGITUDE	12 47E
COUNTRY	LIBYA		PROVINCE						
	LIBYA		TRIPOLI						
AREA NO	16 P	SUBJECT	A4L	SUBJECT		SUBJECT		SUBJECT	
	0	L	5	1	6	15	20		
	5	U	25	30	35	40			
	10	B	45	50					
	15	S							
	20	T							
	25	A							
	30								
	35								
	40								
	45								
	50								

25X1A

17

DATE OF PHOTO	TYPE	QUALITY	CLASS	NO. OF CARDS
62	4	2	3	1
CLASSIFICATION			CAPTIONED BY	
CONF			JEC	

PHOTO NO. 852359	LOT NO. R-3332	MAP REFERENCE N18 GAE	LATITUDE 32 47 N	LONGITUDE 12 47 E
COUNTRY LIBYA	PROVINCE TRIPOLI			
AREA NO 16 P	SUBJECT A4L	SUBJECT	SUBJECT	SUBJECT
OLIVETTI	(GLUD)	DRIFE	20	
SUBSTATA	OF	THAT	35	NAT
OW	STATA		50	

25X1A

17	DATE OF PHOTO	TYPE	QUALITY	CLASS	NO. OF CARDS
	62	4	2	3	1
CLASSIFICATION CONF			CAPTIONED BY JEC		

PHOTO NO.	852360	LOT NO.	R-3332	MAP REFERENCE	N14 64E	LATITUDE	37 41N	LONGITUDE	125 28				
COUNTRY	LIBYA		PROVINCE										
TRIPOLI													
AREA NO.	16 P	SUBJECT	AYL	SUBJECT		SUBJECT		SUBJECT					
AZ		⁵ EAH	RA	¹⁵ B	I	V	I	²⁰ D	¹⁵ B	I	A	N	²⁰ C
H	i)	²⁵ S	U	B	³⁰ S	T	A.	O	F	³⁵ T	H	E	⁴⁰ N
T		⁴⁵ P	O	W.	⁵⁰ S	T	A.						

25X1A

DATE OF PHOTO	TYPE	QUALITY	CLASS	NO. OF CARDS
6 2	4	2	3	1

CLASSIFICATION: CONF CAPTIONED BY: JEC

PHOTO NO.	852361	LOT NO.	R-3332	MAP REFERENCE	N16 GAR 37	LATITUDE	39N	LONGITUDE	12 59E
COUNTRY	LIBYA			PROVINCE	TRIPOLI				
AREA NO	16 P	SUBJECT	A4L	SUBJECT		SUBJECT		SUBJECT	
	AL	A ⁵ M	i	R	i	Y	A	H	(M i ¹⁵ c c a)
	UB	3 T A ²⁵		O	F	T	H	E	N A T. P O ³⁰
	3 T A ⁴⁵								

25X1A

17

DATE OF PHOTO	TYPE	QUALITY	CLASS	NO. OF CARDS
6 2	4	2	3	1

CLASSIFICATION: CONF CAPTIONED BY: JEC

FORM NO. 174 USE PREVIOUS EDITIONS 68867A000401920051-0

PHOTO NO. 852362	LOT NO. P-3332	MAP REFERENCE N12 GAR 32	LATITUDE 39°N	LONGITUDE 12 59'E
COUNTRY LIBYA	PROVINCE TRIPOLI			
AREA NO. 16 P	SUBJECT AFL	SUBJECT	SUBJECT	SUBJECT
A L	A M i R i y A H	(M i c c a)		
U B & T A.	O F	T H E	N A T.	P o
S T A.				

25X1A

17

DATE OF PHOTO	TYPE	QUALITY	CLASS	NO. OF CARDS
62	4	2	3	1

CLASSIFICATION: CONF
 CAPTIONED BY: JEC
 Approved For Release 2000/04/27 : CIA-RDP70-05067A0
 FORM NO. 174 USE PREVIOUS EDITIONS
 PHOTO ANALYSIS REPORT

FORM NO. 10-65867A000401320031-6

PHOTO NO. 852363 ST NO. R-3332 MAP REFERENCE C LATITUDE 30 54N LONGITUDE 10 12E

COUNTRY LIBYA PROVINCE TRIPOLI

AREA NO	SUBJECT	SUBJECT	SUBJECT	SUBJECT	SUBJECT	SUBJECT	SUBJECT	SUBJECT	SUBJECT
16 P	AYE								
				10	TY P I C A C			15	E O W
				25	T R O L			30	R O O M
				45	P O W.			50	O F T H E
									A T.

OF SUBSTATIONS

25X1A

DATE OF PHOTO	TYPE	QUALITY	CLASS	NO. OF CARDS
17 62	4	2	3	1

CLASSIFICATION CONF CAPTIONED BY JEC

REF ID: A6667A000401320031-6

PHOTO NO.	852364	LOT NO.	P-3332	MAP REFERENCE	NIB GAZ	LATITUDE	32 45 N	LONGITUDE	12 45 E
COUNTRY	LIBYA			PROVINCE	TRIPOLI				
AREA NO.	16 P	SUBJECT	AYL	SUBJECT		SUBJECT		SUBJECT	
	E Z	Z A U	i A	(E L	M A	(A)		\$ U	20
	B - \$ T A	O F	N A T.	P O W.			\$ T A	40	

25X1A

DATE OF PHOTO	TYPE	QUALITY	CLASS	NO. OF CAR
17	6 2 4	2	3	1
CLASSIFICATION	CONF		CAPTIONED BY	JEC

REF ID: A65867A000401320031-6

PHOTO NO. 852365 LOT NO. P-3332 MAP REFERENCE N185A5 LATITUDE 32 41N LONGITUDE 12 52E

COUNTRY	LIBYA		PROVINCE	TRIPOLI						
AREA NO	16 P	SUBJECT	SUBJECT	SUBJECT	SUBJECT	SUBJECT	SUBJECT	SUBJECT	SUBJECT	SUBJECT
	AZ	ZAHARA		10	BIVIA	15	BIANCO	20		
	Hi	SUB	TA	30	OF	35	NAT.	40	P	0
	W	TA		50						

25X1A

17	DATE OF PHOTO	TYPE	QUALITY	CLASS	NO. OF CAP
	6 2	4	2	3	1
CLASSIFICATION					CAPTIONED BY
CONF					JEC

17 85867A000401320031-6

PHOTO NO.	852366	LOT NO.	P-3332	MAP REFERENCE	N13 GAZ	LATITUDE	32 43N	LONGITUDE	13 04E
COUNTRY	LIBYA		PROVINCE						
			TRIPOLI						
AREA NO.	16 P	SUBJECT	SUBJECT	SUBJECT	SUBJECT	SUBJECT	SUBJECT	SUBJECT	SUBJECT
		AHL							
		5	BEN	10	ADEM	15		SUB	20
		25		30	NAT	35		POW	40
		45		50					45

25X1A

17

DATE OF PHOTO	TYPE	QUALITY	CLASS	NO. OF CAS
	62	4	2	3
CLASSIFICATION	CONF			CAPTIONED BY
				JEC

REF ID: A66867A000401320031-6

PHOTO NO. 852367 LOT NO. R-3332 MAP REFERENCE C LATITUDE 32 54N LONGITUDE 13 12E

COUNTRY LIBYA PROVINCE TRIPOLI

AREA NO	SUBJECT	SUBJECT	SUBJECT	SUBJECT	SUBJECT	SUBJECT	SUBJECT	SUBJECT
16 P	ALBA							
	TRIPOLI	(NR)			TRANSMISSION			
	SIRON	TOWER			OF	TA		
	T. POW.	ETA						
BETWEEN BIVIO BIANCHI AND EL MAIA.								

25X1A

DATE OF PHOTO	TYPE	QUALITY	CLASS	NO. OF CARDS
62	4	2	3	1

CLASSIFICATION CONF CAPTIONED BY JEC

CIA-RDP78-05867A000401320031-6

PHOTO NO. 852368		LOT NO. R-3332		MAP REFERENCE C		LATITUDE 32 54N		LONGITUDE 13 12E	
COUNTRY LIBYA				PROVINCE TRIPOLI					
AREA NO 16 P		SUBJECT AFE		SUBJECT		SUBJECT		SUBJECT	
TRIPOLI		PUMPH		HOUSE		POME			
OF THE		NATIONAL		POME					
R STATION									

25X1A

DATE OF PHOTO		TYPE		QUALITY		CLASS		NO. OF CARDS	
62		4		2		3		1	
CLASSIFICATION CONF						CAPTIONED BY JEC			

FORM NO. 1-65 65867A000401320031-6

PHOTO NO. 852369	LOT NO. R-3332	MAP REFERENCE C	LATITUDE 32 54 N	LONGITUDE 13 12 E
----------------------------	--------------------------	---------------------------	----------------------------	-----------------------------

COUNTRY LIBYA	PROVINCE TRIPOLI
-------------------------	----------------------------

AREA NO. 16 P	SUBJECT AFF	SUBJECT	SUBJECT	SUBJECT	SUBJECT	SUBJECT	SUBJECT	SUBJECT	SUBJECT
T R I P O L I	10 P U M P	15 H O U S E	20						
O F	25 T H E	30 N A T I O N A L	35 P O R T	40					
R	45 S T A T I O N	50							

25X1A

17	DATE OF PHOTO	TYPE	QUALITY	CLASS	NO. OF CARDS
	6 2	4	2	3	1
CLASSIFICATION	CONF			CAPTIONED BY JEC	

REF ID: A65867A000401320031-6

PHOTO NO.	852370	LOT NO.	P-3332	MAP REFERENCE	C	LATITUDE	32 54 N	LONGITUDE	13 12 E	
COUNTRY	LIBYA		PROVINCE							TRIPOLI
AREA NO.	16 P	SUBJECT	AVF	SUBJECT		SUBJECT		SUBJECT		
		SUBJECT	TRIPOLI	SUBJECT		SUBJECT	10 PUMPA	SUBJECT	15 HOUSE	
		SUBJECT	OF THE	SUBJECT		SUBJECT	20 NATIONAL	SUBJECT	25 POOL	
		SUBJECT	RESERVATION	SUBJECT		SUBJECT	50	SUBJECT		

25X1A

17	DATE OF PHOTO	TYPE	QUALITY	CLASS	NO. OF CARDS
	62	4	P	3	1
CLASSIFICATION	CONF			CAPTION	
				TEC	

REF ID: A6667A000401320031-6

PHOTO NO. 852371 LOT NO. P-3332 MAP REFERENCE C LATITUDE 32 54 N LONGITUDE 13 15 E

COUNTRY LIBYA PROVINCE TRIPOLI

AREA NO 16 P SUBJECT AAF SUBJECT SUBJECT SUBJECT SUBJECT SUBJECT SUBJECT SUBJECT SUBJECT

TRIPOLI 10 P O U S E 20
O F T H E N A 30 T I O N A 15 20 40
L I T T L E 45 T I O N 50

DATE OF PHOTO	TYPE	QUALITY	CLASS	NO. OF CARDS
17	624	2	3	1

CLASSIFICATION CONF CAPTIONED BY JEC

25X1A

FORM 16-05867A000401320031-6

PHOTO NO. 852372 LOT NO. R-3332 MAP REFERENCE C LATITUDE 32 54N LONGITUDE 13 12E

COUNTRY LIBYA PROVINCE TRIPOLI

AREA NO 16 P SUBJECT A4F

TRIPOLI

WALL FOR DRAIN PIP

ING AT MOUTH OF DISCHARGE OF

THE NATIONAL POWER STATION.

25X1A

17

DATE OF PHOTO	TYPE	QUALITY	CLASS	NO. OF CARDS
62	4	2	3	1

CLASSIFICATION

CONF

CAPTIONED BY JEC

REF ID: A65867A000401320031-6

PHOTO NO. 852373 LOT NO. R-3332 MAP REFERENCE C LATITUDE 32 54N LONGITUDE 13 12E

COUNTRY LIBYA PROVINCE TRIPOLI

AREA NO	SUBJECT	SUBJECT	SUBJECT	SUBJECT	SUBJECT	SUBJECT	SUBJECT	SUBJECT	SUBJECT
16 P	2A4F								
	5	10	15	20					
TRIPOLI		PLANT							
DEAD	25	30	35	40					
	AREAB	FRA	MA	PUMP					
PIPE	45	50							45

THE NATIONAL POWER STATION.

25X1A

DATE OF PHOTO	TYPE	QUALITY	CLASS	NO. OF CARDS
62	4	2	3	
CLASSIFICATION CONF			CAPTIONED JEC	

REF ID: A6676-03867A000401320031-6

PHOTO NO. 852374 LOT NO. R-3332 MAP REFERENCE C LATITUDE 32 54N LONGITUDE 13 12 E

COUNTRY LIBYA PROVINCE TRIPOLI

AREA NO	SUBJECT	SUBJECT	SUBJECT	SUBJECT	SUBJECT	SUBJECT	SUBJECT	SUBJECT	SUBJECT
16 P	ACF								
	TRIPOLI								
	ANT	AREA							

S OF THE NATIONAL POWER STATION

25X1A

DATE OF PHOTO	TYPE	QUALITY	CLASS	NO. OF CARDS
62	4	2	3	1

CLASSIFICATION CONF CAPTION SEC

FORM NO. 17-1 (REV. 12-13-64) CIA-RDP 78-05867A000401320031-6

PHOTO NO. 852375 LOT NO. P-3332 MAP REFERENCE G LATITUDE 32 54N LONGITUDE 12 13 21E

COUNTRY LIBYA PROVINCE TRIPOLI

AREA NO	SUBJECT	SUBJECT	SUBJECT	SUBJECT	SUBJECT	SUBJECT	SUBJECT	SUBJECT
16 P	ACF							
	TRIPOLI							
	ANT AREA							

2 OF THE NATIONAL POWER STATION

25X1A

DATE OF PHOTO	TYPE	QUALITY	CLASS	NO. OF CARDS
62	4	2	3	1

CLASSIFICATION CONF CAPTION SEC

REF ID: A667A000401320031-6

PHOTO NO. 852376 LOT NO. R-3332 MAP REFERENCE C LATITUDE 32 54 N LONGITUDE 13 21 E

COUNTRY LIBYA PROVINCE TRIPOLI

AREA NO	SUBJECT	SUBJECT	SUBJECT	SUBJECT	SUBJECT	SUBJECT	SUBJECT	SUBJECT
16 P	AUF							
	5	TRIPOLI		10	PLANT		15	ARSA
	25			30			35	
	45			50				

OF THE NATIONAL POWER STATION

25X1A

DATE OF PHOTO	TYPE	QUALITY	CLASS	NO. OF CARDS
17	62	4	2	3

CLASSIFICATION CONF CAPTIONED BY JEC

PHOTO NO. 852377 LOT NO. R-3332 MAP REFERENCE C LATITUDE 32 54 N LONGITUDE 13 12

COUNTRY LIBYA PROVINCE Tripoli

AREA NO. 16 P SUBJECT A/C SUBJECT SUBJECT SUBJECT SUBJECT SUBJECT SUBJECT SUBJECT

5	10	15	20
25	30	35	40
45	50		

Boiler No. of the National Power Station

25X1A

DATE OF PHOTO	TYPE	QUALITY	CLASS	NO. OF CARDS
17	624	2	3	1

CLASSIFICATION CONF CAPTION SEC

CIA-RDP78-05867A000401320031-6

PHOTO NO. 852378 LOT NO. R-3332 MAP REFERENCE C LATITUDE 32 54N LONGITUDE 13 12E

COUNTRY LIBYA PROVINCE TRIPOLI

AREA NO 16 P SUBJECT AREA SUBJECT SUBJECT SUBJECT SUBJECT SUBJECT SUBJECT SUBJECT

TRIPOLI REAR VIEW

INTERNATIONAL POWER STATION

TIDN

25X1A

17

DATE OF PHOTO	TYPE	QUALITY	CLASS	NO. OF CARDS
62	4	2	3	1

CLASSIFICATION CONF CAPTION SEC

FORM APPROVED FOR RELEASE 2000/04/27 BY CIA RDP78-05380A

PHOTO NO. 852379 LOT NO. P-3332 MAP REFERENCE C LATITUDE 32 54 N LONGITUDE 13 12 E

COUNTRY LIBYA PROVINCE TRIPOLI

AREA NO 16 P SUBJECT R4F SUBJECT SUBJECT SUBJECT SUBJECT SUBJECT SUBJECT SUBJECT

TRIPOLI VIEW OF
LANT OF THE NATI ONAL
LOWER STATION

25X1A

17

DATE OF PHOTO	TYPE	QUALITY	CLASS	NO. OF CARDS
62	4	2	3	1

CLASSIFICATION CONF CAPTIONED JEC

FORM 100-1 (Rev. 11-27-67) CIA-RDP78-05867A000401320031-6

PHOTO NO. 852380 LOT NO. R-3332 MAP REFERENCE C LATITUDE 32 54N LONGITUDE 13 12E

COUNTRY LIBYA PROVINCE TRIPOLI

AREA NO 16 P SUBJECT AVE SUBJECT SUBJECT SUBJECT SUBJECT SUBJECT SUBJECT

TRIPOLI INDIVIDUAL AREA

FT DUCT K-2 CONTROL

PIPING

OF THE NATIONAL POWER STATION

25X1A

DATE OF PHOTO	TYPE	QUALITY	CLASS	NO. OF CARDS
17 62	4	2	3	1

CLASSIFICATION CONF CAPTIONED BY JEC

FORM NO. 74 USE PREVIOUS EDITIONS
1. Approved For Release 2000/04/27 : CIA-RDP76-05867A000401320031-6

PHOTO NO. 852381 LOT NO. R-3332 MAP REFERENCE C LATITUDE 32 54N LONGITUDE 13 12E

COUNTRY LIBYA PROVINCE TRIPOLI

AREA NO 16 P SUBJECT AVE

TRIPOLI INTER PLANT

TEAM MAIN AT 30 30 R 0

OF ELEVATION

OF THE NATIONAL POWER STATION.

25X1A

17


DATE OF PHOTO	TYPE	QUALITY	CLASS	NO. OF CARDS
62	4	2	3	1

CLASSIFICATION CONF CAPTIONED BY JEC

FORM NO. 71 USE PREVIOUS EDITIONS PHOTO ANALYSIS REF ID: A6667A000401320031-6

PHOTO NO.	852382	LOT NO.	R3332	MAP REFERENCE	C	LATITUDE	32 54N	LONGITUDE	13 12E
COUNTRY	LIBYA		PROVINCE						
AREA NO			TRIPOLI						
AREA NO	16 P	SUBJECT	A4F	SUBJECT		SUBJECT		SUBJECT	
		5	TRIPOLI	10	MAIN	15	CONTR	20	0
		25	L. ROM	30		35		40	
		45		50					
S OF THE NATIONAL POWER STATIONS.									
25X1A									

17	DATE OF PHOTO	TYPE	QUALITY	CLASS	NO. OF CARDS
	62	4	2	3	1
CLASSIFICATION			CAPTIONED		
CONF			JEC		



REF ID: A66778-05867A000401320031-6

PHOTO NO.	852383	LOT NO.	P-3332	MAP REFERENCE	C	LATITUDE	32	LONGITUDE	50N 13 00E
COUNTRY	Libya		PROVINCE						
AREA NO.	16 P	SUBJECT	ADF	SUBJECT		SUBJECT		SUBJECT	
		SUBJECT	TRIPOLI	SUBJECT	TURBINE	SUBJECT	NE	SUBJECT	ROB
		25		30		35			40
		45		50					
<p>→ OF THE NATIONAL POWER STATIONS.</p>									
25X1A									

17	DATE OF PHOTO	TYPE	QUALITY	CLASS	NO. OF CARDS
	6 2	4	2	3	1
CLASSIFICATION				CAPTIONED BY	
CONF				JEC	

REF ID: A66780 / REF ID: A66780 / REF ID: A66780 / REF ID: A66780 / REF ID: A66780 / REF ID: A66780 / REF ID: A66780 / REF ID: A66780 / REF ID: A66780 / REF ID: A66780

PHOTO NO.	852384	JT NO.	R-3332	MAP REFERENCE	C	LATITUDE	32 54 N	LONGITUDE	13 12 E
COUNTRY	LIBYA		PROVINCE						
AREA NO			TRIPOLI						
SUBJECT		SUBJECT		SUBJECT		SUBJECT		SUBJECT	
16 P		H4F							
TRIPOLI		TURBINE		ROAD					
AREA		WINDING		BLOCK					
OFF		LINE							
OF THE NATIONAL ELECTRIC POWER STATION.									

25X1A

17	DATE OF PHOTO	TYPE	QUALITY	CLASS	NO. OF CARDS
	62	4	2	3	1
CLASSIFICATION				CAPTIONED BY	
CONF				JEC	

REF ID: A66776-03867A000401320031-6

PHOTO NO. 852385		LOT NO. R-3332		MAP REFERENCE C		LATITUDE 32 54 N		LONGITUDE 13 12 E	
COUNTRY LIBYA				PROVINCE TRIPOLI					
AREA NO. 16 P		SUBJECT A4F	SUBJECT A1P	SUBJECT	SUBJECT	SUBJECT	SUBJECT	SUBJECT	SUBJECT
TRIPOLI		5	10	FUEL	15	OIL	20	\$	T
ORABE		25	30	AREA	35				40
		45	50						
OF THE NATIONAL ELECTRIC POWER STATION									
25X1A									
1677									
DATE OF PHOTO		TYPE	QUALITY	CLASS	NO. OF CARD				
62		4	2	3	7				
CLASSIFICATION CONF				CAPTIONED JEC					
FORM NO. 171 USE PREVIOUS EDITIONS PHOTO ANALYSIS REP									
Approved For Release 2000/04/27 : CIA-RDP76-03867A									

PHOTO NO. 852386 LOT NO. R-3332 MAP REFERENCE NIQGAZ LATITUDE 32 57N LONGITUDE 13 03E

COUNTRY Libya PROVINCE TRIPOLI

AREA NO	SUBJECT	SUBJECT	SUBJECT	SUBJECT	SUBJECT	SUBJECT	SUBJECT	SUBJECT
16 P	A4F	A4L						
B	5	G	10			15		20
I		H						
V	25	E	30			35		40
I		R						
O	45	A	50					
N		T						
T		I						
I		O						
O		N						
N								
W								
E								
R								

25X1A

DATE OF PHOTO	TYPE	QUALITY	CLASS	NO. OF CARDS
17	624	2	3	2

CLASSIFICATION CONF CAPTIONED BY JEC

FORM 1A (Rev. 1-55) GPO: 1965 O - 348-000

PHOTO NO.	852387	LOT NO.	R-3332	MAP REFERENCE	NIS GAZ	LATITUDE	32 45 N	LONGITUDE	12 45 E
COUNTRY	LIBYA		PROVINCE						
			TRIPOLI						
AREA NO.	16 P	SUBJECT	A4F	SUBJECT	A4L	SUBJECT		SUBJECT	
		5	A U I A	10		15	S U B S T A T I O N	20	
		25	N A T I O	30		35	P O W E R	40	
		45	P A T I O N	50					

(EL MAIA)

25X1A

17	DATE OF PHOTO	TYPE	QUALITY	CLASS	NO. OF CAR
	6 2	4	2	3	2
CLASSIFICATION				CAPTIONED BY	
CONF				JEC	

PHOTO NO. 852388 LOT NO. R-3332 MAP REFERENCE N17 GARZ LATITUDE 32 41 N LONGITUDE 12 52 E

COUNTRY LIBYA PROVINCE TRIPOLI

AREA NO 16 P SUBJECT SUBJECT SUBJECT SUBJECT SUBJECT SUBJECT SUBJECT SUBJECT SUBJECT

A	Z	Z	A	H	R	A	B	I	V	I	O	B	I	A	N	C
H	i															
E	N	A	T	P	O	W.										

25X1A

DATE OF PHOTO	TYPE	QUALITY	CLASS	NO. OF CARDS
17	6 2 4	2	3	2

CLASSIFICATION CONF CAPTIONED BY JEC

FORM 1-64-101A-RDP 78-05867A000401320031-6

PHOTO NO. 852389 LOT NO. P-3332 MAP REFERENCE NI7 GAZ LATITUDE 32 41 N LONGITUDE 12 52 E

COUNTRY LIBYA PROVINCE TRIPOLI

AREA NO.	SUBJECT	SUBJECT	SUBJECT	SUBJECT	SUBJECT	SUBJECT	SUBJECT	SUBJECT	SUBJECT
<u>16 P</u>	<u>AF FAYL</u>								
<u>AZ</u>	<u>EAH RA</u>	<u>(BIVIO)</u>	<u>15</u>	<u>BIAN</u>	<u>23</u>				
<u>H i)</u>	<u>25</u>	<u>SUBST</u>	<u>30</u>	<u>AT 13 N</u>	<u>35</u>	<u>OF</u>	<u>T</u>	<u>49</u>	
<u>E</u>	<u>15</u>	<u>NAT</u>	<u>50</u>	<u>LOW</u>	<u>ETA</u>				

25X1A

DATE OF PHOTO	TYPE	QUALITY	CLASS	NO. OF CARDS
<u>17</u>	<u>62</u>	<u>4</u>	<u>2</u>	<u>3</u>
				<u>2</u>

CLASSIFICATION CONF CAPTIONED JEC

FORM 17-1 (REV. 1-77) CIA-RDP76-05867A000401320031-6

PHOTO NO. 852390 LOT NO. R-3332 MAP REFERENCE NI 7 GAZ LATITUDE 32 39 N LONGITUDE 12 57 E

COUNTRY Libya PROVINCE TRIPOLI

AREA NO 16 P SUBJECT SUBJECT SUBJECT SUBJECT SUBJECT SUBJECT SUBJECT SUBJECT SUBJECT

A	L	A	M	R	I	Y	A	H	(M	i	c	e	c	A)	20
U	B	S	T	A	O	F	T	H	E	N	A	T.	E	O	40
															CU

25X1A

17	DATE OF PHOTO	TYPE	QUALITY	CLASS	NO. OF CAR
	6 2	4	2	3	2
CLASSIFICATION CONF				CAPTION JEC	

PHOTO NO. 852391 LOT NO. R-3332 MAP REFERENCE N18 60E2 LATITUDE 32 43N LONGITUDE 13 04E

COUNTRY LIBYA PROVINCE TRIPOLI

AREA NO	SUBJECT	SUBJECT	SUBJECT	SUBJECT	SUBJECT	SUBJECT	SUBJECT	SUBJECT
16 P	ALL	ALL						
	5		10			15		20
	25		30			35		40
	45		50					

25X1A

17

DATE OF PHOTO	TYPE	QUALITY	CLASS	NO. OF CARDS
62	4	2	3	2

CLASSIFICATION CONF CAPTIONED JEC

FORM 16-53 (Rev. 5-67) CIA RDP 78-05867A000401320031-6

PHOTO NO. 852392 | LOT NO. P-3332 | MAP REFERENCE NI & GAZ | LATITUDE 32 43N | LONGITUDE 13 04E

COUNTRY LIBYA | PROVINCE TRIPOLI

AREA NO	SUBJECT	SUBJECT	SUBJECT	SUBJECT	SUBJECT	SUBJECT	SUBJECT	SUBJECT	SUBJECT
16 P	AYL	AHN							
5	U A N I	B E N	10	A D E M	15		S U K	20	
25	T A E	T E N	30	S F O R M E R S	35			40	
45	M A T	P O W	50	S T A					

25X1A

17	DATE OF PHOTO	TYPE	QUALITY	CLASS	NO. OF CARDS
	6 2	4	2	3	2

CLASSIFICATION CONF | CAPTIONED BY JEC

FORM NO. 17-65887A000401320031-6

PHOTO NO. 852393 LOT NO. R3332 MAP REFERENCE N14 GAZ LATITUDE 32 NIN LONGITUDE 13 11E

COUNTRY LIBYA PROVINCE TRIPOLI

AREA NO	SUBJECT	SUBJECT	SUBJECT	SUBJECT	SUBJECT	SUBJECT	SUBJECT	SUBJECT	SUBJECT
16 P	A4L								
	C A S T E L			10		15			20
	A T I O N			30		35			40
				45		50			

(BEN SHAHIC)

25X1A

DATE OF PHOTO	TYPE	QUALITY	CLASS	NO. OF CARDS
17	624	2	3	1

CLASSIFICATION CONF CAPTIONED BY JEC

REF ID: A6676-05867A000401320031-6

PHOTO NO. 852394 LOT NO. P-3332 MAP REFERENCE N17 GARZ LATITUDE 32 41N LONGITUDE 13 11E

COUNTRY LIBYA PROVINCE TRIPOLI

AREA NO.	SUBJECT	SUBJECT	SUBJECT	SUBJECT	SUBJECT	SUBJECT	SUBJECT	SUBJECT
16 P	ALL							
C	A	9	T	E	L	B	E	N
A	T	I	O	N	O	F	N	A

(BEN GASTIC)

25X1A

DATE OF PHOTO	TYPE	QUALITY	CLASS	NO. OF CARDS
17	62	4	2	3

CLASSIFICATION CONF CAPTIONED BY JEC

REF ID: A66776-03867A000401320031-6

PHOTO NO. 852395 LOT NO. P-3332 MAP REFERENCE C LATITUDE 32 54N LONGITUDE 13 12E

COUNTRY LIBYA PROVINCE Tripoli

AREA NO 16 P SUBJECT A4Q

TRIPOLI TRANSMISSION LINE TERMINATION AT 3 KM OF THE NATIONAL POWER STATION (NR)

25X1A

DATE OF PHOTO	TYPE	QUALITY	CLASS	NO. OF CAR
17	624	2	3	1

CLASSIFICATION CONF CAPTIONED BY JEC

FORM 16-03887A000401320031-6

PHOTO NO. 852396 LOT NO. P-3332 MAP REFERENCE C LATITUDE 32 54N LONGITUDE 13 12E

COUNTRY LIBYA PROVINCE TRIPOLI

AREA NO 16 P SUBJECT A4N SUBJECT SUBJECT SUBJECT SUBJECT SUBJECT SUBJECT SUBJECT

TRIPOLI 10 TRAN & FORMER

OF THE NATIONAL CENTER

ER & T. A.

25X1A

DATE OF PHOTO	TYPE	QUALITY	CLASS	NO. OF CARDS
17	624	2	3	1

CLASSIFICATION CONF CAPTION JEC

REF ID: A66780

PHOTO NO. 852397 LOT NO. P-3332 MAP REFERENCE C LATITUDE 32 54N LONGITUDE 13 12E

COUNTRY LIBYA PROVINCE TRIPOLI

AREA NO 16 P SUBJECT AAF

TRIPOLI BOILER FEED

MOTOR FAN MODIFICATION

STATION. OF THE NATIONAL POWER

25X1A

17

DATE OF PHOTO	TYPE	QUALITY	CLASS	NO. OF CARDS
6 2	4	2	3	1

CLASSIFICATION CONF CAPTIONED BY JEC

GIA RDI 76-05867A000401320031-6

PHOTO NO. 852398	LOI NO. R-3332	MAP REFERENCE C	LATITUDE 32 54N	LONGITUDE 13 12E
COUNTRY LIBYA	PROVINCE TRIPOLI			
AREA NO. 16 P	SUBJECT AHN	SUBJECT AIN	SUBJECT	SUBJECT
TRIPOLI	FUEL	OIL	\$	20
DORAGE	AREA	OF	THE	NA
T. POW.	\$TA.			40

25X1A

16-17	DATE OF PHOTO	TYPE	QUALITY	CLASS	MO. OF CARDS
	6 2	4	2	3	2
CLASSIFICATION	CONF		CAPTIONED SEC		

REF ID: A66780
 CIA-RDP78-05867A000401320031-6

PHOTO NO.	852399	LOI NO.	A-3332	MAP REFERENCE	C	LATITUDE	32 54N	LONGITUDE	13 12E
COUNTRY	LIBYA		PROVINCE	TRIPOLI					
AREA NO.	16 P		SUBJECT	AWN	AIN				
	5			10			15		20
	TRIPOLI			FUEL			OIL		\$7
	25			30			35		40
	ORANGE			AREA			OF		THE NA
	45			50					
	T. POW.			\$TA.					

25X1A

16-17	DATE OF PHOTO	TYPE	QUALITY	CLASS	NO. OF CARDS
	6 2	4	2	3	2
	CONF		CAPTION REC		

REF ID: A66760

PHOTO 652400 LOT NO R-3332 MAP REFERENCE C LATITUDE 32 54N LONGITUDE 13 12E

COUNTRY LIBYA PROVINCE TRIPOLI

AREA NO	SUBJECT	SUBJECT	SUBJECT	SUBJECT	SUBJECT	SUBJECT	SUBJECT	SUBJECT
16 P	ANN	AIN						
	5	TRIPOLI	10	FUEL	15	OIL	20	\$
	25	ORANGE	30	AREA	35	OF	40	THE
	45	T. P. W.	50	ATA				NA
AND UNLOADING A								

25X1A

DATE OF PHOTO	TYPE	QUALITY	CLASS	NO. OF CARDS
16-17	62	4	2	3
				2

CLASSIFICATION CONF CAPTIONED BY JEC

REF ID: A6674006401320031-6

PHOTO NO. 852401 LOT NO. R-3332 MAP REFERENCE C LATITUDE 32 54 N LONGITUDE 20 13 E

COUNTRY LIBYA PROVINCE TRIPOLI

AREA NO.	SUBJECT	SUBJECT	SUBJECT	SUBJECT	SUBJECT	SUBJECT	SUBJECT	SUBJECT	SUBJECT
16 P	AREA 21W								
	5			10			15		20
	25			30			35		40
	45			50					

AND UNLOADING A

25X1A

DATE OF PHOTO	TYPE	QUALITY	CLASS	NO. OF CARDS
16-17	62	4	2	3

CLASSIFICATION CONF CAPTIONED BY JEC