

PHOTO NO. 852202 LOT NO. R2991 MAP REFERENCE C LATITUDE 23-07N LONGITUDE 82-20W

COUNTRY Cuba PROVINCE

AREA NO	SUBJECT	SUBJECT	SUBJECT	SUBJECT	SUBJECT	SUBJECT	SUBJECT	SUBJECT
12E	AHD							
5	REG LA		10	FREEZING	15	COM	20	
25	ART MENT		30	WHERE	35	FISH	40	
45	ARE KEPT		50	AT	40°	BELOW		

ZERO.

24

DATE OF PHOTO	TYPE	QUALITY	CLASS	NO. OF CARDS	SOURCE OF PHOTOGRAPH
	1	2	4	1	Bohemia - 20 April 62
CLASSIFICATION				CAPTIONED BY	
NO				DP	middle lower left

PHOTO NO.	852203	LOT NO.	R 2991	MAP REFERENCE	C	LATITUDE	23-07N	LONGITUDE	82-20W
COUNTRY	Cuba		PROVINCE	—					
AREA NO.	12E	SUBJECT	AHD	SUBJECT		SUBJECT		SUBJECT	
	R	E	G	L	A	F	i	S	H
	A	R	G	E	T	R	A	Y	\$
	U	M							

GET ON SPECIAL TRUCKS WHICH CARRY IT TO THE TUNNEL OR PLANT OF REFRIGERATION.

DATE OF PHOTO	24	TYPE	1	QUALITY	2	CLASS	4	NO. OF CARDS	1	SOURCE OF PHOTOGRAPH	Bohemian 20 April 62
CLASSIFICATION	OWO		CAPTIONED BY		JP		middle top left				

PHOTO NO.	852204	LOT NO.	R 2991	MAP REFERENCE	C	LATITUDE	23-07N	LONGITUDE	82-20W
COUNTRY	Cuba		PROVINCE						
AREA NO	1ZE	SUBJECT	AHD	SUBJECT		SUBJECT		SUBJECT	
	R	E	G	L	A	F	I	S	H
	O	P	P	E	D	I	N	T	O
	F	I	L	E	T	\$			

BEFORE BEING FROZEN.

DATE OF PHOTO	24	TYPE	1	QUALITY	2	CLASS	4	NO. OF CARDS	1	SOURCE OF PHOTOGRAPH	Bohemia - 20 April 62
CLASSIFICATION			ono							CAPTIONED BY	top left

PHOTO NO. 852205	LOT NO. R 2991	MAP REFERENCE C	LATITUDE 22-17 N	LONGITUDE 81-03 W		
COUNTRY Cuba	PROVINCE					
AREA NO 12E	SUBJECT AD33	SUBJECT	SUBJECT	SUBJECT		
T R E A	S U R E	L A K E	(L A G U N A	A		
E C	T E S O R O					
1	DATE OF PHOTO	TYPE	QUALITY	CLASS	NO. OF CARDS	SOURCE OF PHOTOGRAPH
		3	2	4	1	Verde O livo - 22 April 1962
CLASSIFICATION	GWO		CAPTIONED BY			

PHOTO NO. 852206 LOT NO. R-2991 MAP REFERENCE C LATITUDE 22 09N LONGITUDE 81 02W

COUNTRY CUBA PROVINCE

AREA NO.	SUBJECT	SUBJECT	SUBJECT	SUBJECT	SUBJECT	SUBJECT	SUBJECT	SUBJECT
12E	ALA	A61					WHARF	B
GIRION		BEACH						
EIRING		ENLARGE D.						

STATINTL

30	DATE OF PHOTO	TYPE	QUALITY	CLASS	NO. OF CARDS
		4	3	4	2

CLASSIFICATION OVO CAPTIONED BY JEC VERDE OLIVO 22

GPO 91679

CIA-RDP78-05867A000401320030-7

PHOTO NO. : 852207 LOT NO. R2991 MAP REFERENCE C LATITUDE 22-17 N LONGITUDE 81-03 W

COUNTRY Cuba PROVINCE —

AREA NO	SUBJECT	SUBJECT	SUBJECT	SUBJECT	SUBJECT	SUBJECT	SUBJECT
12E	D33						
	5	10	15	20			
TREASURE	SHORE	LAKE	LAGUNA				
	25	30	35	40			
EL	TERRA	CON	STRUC				
	45	50					
TION	OF	LAKE	IN	FRONT			
OF TREASURE LAKE.							

DATE OF PHOTO	TYPE	QUALITY	CLASS	NO. OF CARDS	SOURCE OF PHOTOGRAPH
	3	2	2	1	Verde O lino-22
					April 62
CLASSIFICATION ONO					CAPTIONED BY JP

PHOTO NO.	852208	LOT NO.	RA 2991	MAP REFERENCE	C	LATITUDE	—	LONGITUDE	—
COUNTRY	Cuba								
AREA NO.	12E	SUBJECT	23CH	SUBJECT		SUBJECT		SUBJECT	
CUBAN		VE		\$ \$ EL		\$ V - 3			
	5				10		15		20
	25				30		35		40
	45				50				

3

DATE OF PHOTO		TYPE	3	QUALITY	2	CLASS	4	NO. OF CARDS	1	SOURCE OF PHOTOGRAPH	Verde Olivo 22
										April 1962	
CLASSIFICATION	O no			CAPTIONED BY	J			Bottom			

PHOTO NO. 852209 LOT NO. *R 2991* MAP REFERENCE *C* LATITUDE *—* LONGITUDE *—*

COUNTRY *Cuba* PROVINCE *—*

AREA NO	SUBJECT	SUBJECT	SUBJECT	SUBJECT	SUBJECT	SUBJECT	SUBJECT	SUBJECT
<i>12E</i>	<i>3CG</i>							
<i>E U B A</i>	<i>N</i>	<i>V E</i>	<i>E L</i>	<i>EL</i>	<i>B A I R E</i>			

DATE OF PHOTO	TYPE	QUALITY	CLASS	NO. OF CARDS	SOURCE OF PHOTOGRAPH
<i>3</i>	<i>3</i>	<i>2</i>	<i>4</i>	<i>1</i>	<i>V side Olivo 22 April 1962</i>
CLASSIFICATION <i>ono</i>				CAPTIONED BY <i>JP</i>	<i>top</i>

CIA-RDP78-05867A000401320030-7

PHOTO NO. 852210 LOT NO. R-2991 MAP REFERENCE C LATITUDE 22 04N LONGITUDE 81 02W

COUNTRY CUBA PROVINCE

AREA NO	SUBJECT	SUBJECT	SUBJECT	SUBJECT	SUBJECT	SUBJECT	SUBJECT	SUBJECT
12 E	CAK	CAV						
GIRON	5	BEACH	10	(NR)	15	'THE	20	S
RIGADE	25	TO	30	ABOLISH	35	THE	40	EL
LITERACY	45		50					

IN SYMBOLIC LANDING ON BEACH

STATINTL

8-9	DATE OF PHOTO	TYPE	QUALITY	CLASS	NO. OF CARDS
		4	3	4	2
CLASSIFICATION	000		CAPTIONED BY JEC		

22 April 1962
VERDE OLIVO

GPO 918711

PHOTO NO.	852211	LOT NO.	R-2991	MAP REFERENCE	LATITUDE	LONGITUDE
COUNTRY	CUBA					
AREA NO.	12E	SUBJECT	ATI	SUBJECT	AIV	SUBJECT
	NEW	5	WELL	10	DRILLING	20
	WELL	25	DRILLING	30	WITH	40
	TURBINE	45	OR	50	ROTOR	

32

STATINTL

8-16	DATE OF PHOTO	TYPE	QUALITY	CLASS	NO. OF CARDS	
		4	3	4	2	22 April 1962
CLASSIFICATION	SECRET		CAPTIONED BY		JCV	
					VERDE OLIVO	

PHOTO NO.	852212	LOT NO.	R3469	MAP REFERENCE	C	LATITUDE		LONGITUDE	
COUNTRY	Cuba		PROVINCE						
AREA NO.	12E	SUBJECT	CS9	SUBJECT		SUBJECT		SUBJECT	
	B	A	D	G	E	F	O	R	8
									T
									H
									15
									W
									O
									R
									L
									D
									20
									40
									35
									Y
									O
									U
									T
									H
									45
									50

TO BE HELD IN HELSINKI, 27 JULY 1962.

8	DATE OF PHOTO	TYPE	QUALITY	CLASS	NO. OF CARDS	SOURCE OF PHOTOGRAPH
		H	1	H	1	Bohemia - 18 May 62
CLASSIFICATION	OVS		CAPTIONED BY		Op	

PHOTO NO. 852213		LOT NO. R3124		MAP REFERENCE C		LATITUDE 37-58N		LONGITUDE 23-43E	
COUNTRY GREECE				PROVINCE Attiki					
AREA NO. 7350M		SUBJECT AED	SUBJECT	SUBJECT	SUBJECT	SUBJECT	SUBJECT	SUBJECT	SUBJECT
A T H E N \$		E V I K \$	B A R D A V \$	L I A \$	B R O \$				

LOCATED AT
 ACHARNON & CHALKIDIKI STREET,
 KATE KIFISSIA.

STATINTL

DATE OF PHOTO		TYPE	QUALITY	CLASS	NO. OF CARDS
---		3	1	4	1
CLASSIFICATION			OVED	CAPTIONED BY OP	




PHOTO NO.	85221A	LOT NO.	R3124	MAP REFERENCE	C	LATITUDE	37-58N	LONGITUDE	23-43E										
COUNTRY	GREECE			PROVINCE	Attiki														
AREA NO.	7350m	SUBJECT	AED	SUBJECT		SUBJECT		SUBJECT											
	A	T	H	E	N	\$		K	A	H	R	A	M	A	N	O	G	L	D
	U	B	R	O	\$		①	V	A	L	A	O	R	I	T	O	U		
	S	T.		K	E	R	A	T	\$										

STATINTL

25	DATE OF PHOTO	TYPE	QUALITY	CLASS	NO. OF CARDS
		3	1	4	1
CLASSIFICATION	CAPTIONED BY <i>OP</i>				




PHOTO NO. 852215		LOT NO. R3124		MAP REFERENCE C		LATITUDE 39-38N		LONGITUDE 20-52E	
COUNTRY GREECE					PROVINCE IOANNINA				
AREA NO 8250M		SUBJECT AJO		SUBJECT		SUBJECT		SUBJECT	
A N A T O L I		L I		S T O N E		S P R I N		20	
G H O U S E		E		30		35		40	
9									
DATE OF PHOTO		TYPE		QUALITY		CLASS		NO. OF CARDS	
---		4		1		4		1	
CLASSIFICATION		OUD		CAPTIONED BY		Op			

STATINTL

PHOTO NO.	852216	LOT NO.	R3124	MAP REFERENCE	C	LATITUDE	-	LONGITUDE	-
COUNTRY	GREECE								
AREA NO.	50M	SUBJECT	AFG	SUBJECT		SUBJECT		SUBJECT	
	1	5	10	15	20	25	30	35	40
	T	H	E	G	A	D	G	E	T
	F	O	R	F	A	R	M	E	R
	O	R	E	I	G	N			

Operations Administration
 Mission. Drawn by horse, it cuts weeds, seeds land, & serves as cultivator. Costs \$15 to build.

STATINTL

DATE OF PHOTO	TYPE	QUALITY	CLASS	NO. OF CARDS
24	#	1	4	1
CLASSIFICATION	OUID			
	CAPTIONED BY <i>OP</i>			

PHOTO NO. 852217	LOT NO. R3124	MAP REFERENCE C	LATITUDE 38-25N	LONGITUDE 24-02E
COUNTRY GREECE	PROVINCE Euboea			
AREA NO. 4350M	SUBJECT A4F			
A L I V E R I				
T A N K				

THE THERMO-ELECTRIC POWER PLANT

STATINTL

17	DATE OF PHOTO	TYPE	QUALITY	CLASS	NO. OF CARDS
		4	1	4	1
CLASSIFICATION				CAPTIONED BY	
				OWD	OP

PHOTO NO. 852218	LOT NO. R3124	MAP REFERENCE C	LATITUDE 40-38N	LONGITUDE 22-56E
COUNTRY GREECE	PROVINCE Thessaloniki			
AREA NO. 8150M	SUBJECT AKL	SUBJECT	SUBJECT	SUBJECT
T H E	S	A L O U	K I	F R A M E
O F	F R E I G H T	C A R	R E W E L	
D E D				

AT RR. REPAIR SHOP.

STATINTL

27

DATE OF PHOTO	TYPE	QUALITY	CLASS	NO. OF CARDS
	1	1	4	1
CLASSIFICATION				CAPTIONED BY
ow				OP

CIA-RDP78-05867A000401320030-7

PHOTO NO	852219	LOT NO	R 3124	MAP REFERENCE	C	LATITUDE	38-52N	LONGITUDE	22-28E
COUNTRY	GREECE		PROVINCE	7 thiotis					
AREA NO	3350M	SUBJECT	AHT	SUBJECT		SUBJECT		SUBJECT	
	A	N	T	H	i	L	i	(N	R)
	D	L	A	M	D.			R	E
								C	L
								A	i
								M	E

STATINTL

1-24	DATE OF PHOTO	TYPE	QUALITY	CLASS	NO. OF CARDS
		7	1	4	1
CLASSIFICATION	CAPTIONED BY <i>ow</i>				

PHOTO NO. 852220		LOT NO. R3124		MAP REFERENCE C		LATITUDE -		LONGITUDE -	
COUNTRY GREECE				PROVINCE -					
AREA NO. 50M		SUBJECT AFG	SUBJECT	SUBJECT	SUBJECT	SUBJECT	SUBJECT	SUBJECT	SUBJECT
TRYING		OUT		TAFE		GADGE		20	
TR		DEVELOPED		FOR		FARM		40	
ER\$		BY U.S.						50	
FOREIGN OPERATION									
ADMINISTRATION mission. Drawn by hose, it cuts weeds, seeds land, and serves as cultivator. Costs \$15 to build. STATINTL									
24									
DATE OF PHOTO		TYPE	QUALITY	CLASS	NO. OF CARDS				
---		4	1	4	1				
CLASSIFICATION		CAPTIONED BY OWO [Signature]							

PHOTO NO.	852222	LOT NO.	R 3124	MAP REFERENCE	C	LATITUDE	37-58N	LONGITUDE	23-43E											
COUNTRY	GREECE		PROVINCE Attiki																	
AREA NO.	7350M	SUBJECT	AFG	SUBJECT		SUBJECT		SUBJECT												
	A	T	H	E	N	5	"	G	A	D	G	E	T	15	B	U	I	L	T	20
	B	Y	25	G	R	E	E	K	30	M	i	N	i	35	T	R	Y	40		0
	F	A	45	G	R	I	C	U	L	T	U	R	E	50	'					
	MECHANICAL CULTIVATION & SERVICE.																			
										STATINTL										
24																				
DATE OF PHOTO		TYPE		QUALITY		CLASS		NO. OF CARDS												
---		1		1		4		1												
CLASSIFICATION										CAPTIONED BY										
0UO										JP										

PHOTO NO.	852223	LOT NO.	R 3124	MAP REFERENCE	C	LATITUDE	—	LONGITUDE	—
COUNTRY	GREECE		PROVINCE	—					
AREA NO.	50M	SUBJECT	AHP	SUBJECT		SUBJECT		SUBJECT	
	C	L	A	\$	\$				

OLIVE \$ IN PRESERVING

Ministry of Agriculture hopes to enlarge variety & quality of foods available, and to cut down on the amount of food imported.

STATINTL

24	DATE OF PHOTO	TYPE	QUALITY	CLASS	NO. OF CARDS
		1	1	4	1
CLASSIFICATION	010				CAPTIONED BY

PHOTO NO. 852225	LOT NO. R3124	MAP REFERENCE C	LATITUDE 38-52N	LONGITUDE 22-28E
COUNTRY GREECE	PROVINCE I Thotis			
AREA NO. 3350M	SUBJECT AH2	SUBJECT	SUBJECT	SUBJECT
A N T H	5	10	15	20
R I C E	25	30	35	40
N P R O D U C T I V E	45	50		
L A N D .				
STATINTL				

24	DATE OF PHOTO	TYPE	QUALITY	CLASS	NO. OF CARDS
		3	1	4	1
CLASSIFICATION	CAPTIONED BY <i>OP</i>				



PHOTO NO.	852226	LOT NO.	R.3124	MAP REFERENCE	C	LATITUDE	38-52N	LONGITUDE	22-28E
COUNTRY	GREECE		Fthiotia						
AREA NO.	3350M	SUBJECT	AH2	SUBJECT		SUBJECT		SUBJECT	
	A	N	T	H	I	L	I		
								10	W O M E N
								15	H A R V E
								20	
								25	\$ T I N G
								30	R I C E
								35	O N
								40	P R E V I O
								45	U S L Y
								50	U M P R O D U C T I V E
ALKALI LAND.									

STATINTI

24

DATE OF PHOTO	TYPE	QUALITY	CLASS	NO. OF CARDS
	4	1	4	1

CLASSIFICATION: OMO

CAPTIONED BY: OP


PHOTO NO.	852227	LOT NO.	R3124	MAP REFERENCE	C	LATITUDE	40-38N	LONGITUDE	22-56E
COUNTRY	GREECE		PROVINCE	Thessaloniki					
AREA NO.	8150 m	SUBJECT	AH2	SUBJECT		SUBJECT		SUBJECT	
	T H E	S	A L O N I	K I	(N R.)			W E E	20
	D I N G	R I C E	F I E L D S					I N	40
	R E C L A I M E D								
SALT FLATS									
OF THE AXIOE RIVER DELTA									
STATINTL									
24									
DATE OF PHOTO	TYPE	QUALITY	CLASS	NO. OF COPIES					
	H	1	4	1					
CLASSIFICATION	O U O			CAPTIONED BY					
PHOTO ANALYSIS REPORT									
Approved For Release 2000/04/27 : CIA-RDP78-05867A000401320030-7									

PHOTO NO.	852228	LOT NO.	R3124	MAP REFERENCE	C	LATITUDE	37-58N	LONGITUDE	23-43E
COUNTRY	GREECE			PROVINCE	Attiki				
AREA NO.	7350M	SUBJECT	ALT	SUBJECT		SUBJECT		SUBJECT	
	A	T	H	E	N		C	A	N
	T	R	O	C		W	A	T	E
	O		R		I	V	E	R	

WHICH PERIODIC

FLOODING^S OCCUR.

STATINTL



29	DATE OF PHOTO	TYPE	QUALITY	CLASS	NO. OF CARDS
		3	1	4	1
CLASSIFICATION	OUD		CAPTIONED BY		
			OP		

PHOTO NO. 852229	LOT NO. R3124	MAP REFERENCE C	LATITUDE 36-30N	LONGITUDE 23-04E
COUNTRY GREECE	PROVINCE LAKONIA			
AREA NO 6450m	SUBJECT AH@	SUBJECT	SUBJECT	SUBJECT
N E A P O L I S	10	N E W	15	F I S H I N
G V E E L	20	A G H I D S	35	H A R A
L A M B O S	45			

STATINTL

DATE OF PHOTO	TYPE	QUALITY	CLASS	NO. OF COPIES
24		3	1	4

PHOTO NO. 852230 LOT NO. R3124 MAP REFERENCE C LATITUDE 37-⁵8N LONGITUDE 23-4³E

COUNTRY	GREECE		PROVINCE	A Hiki				SUBJECT	SUBJECT	SUBJECT
AREA NO	7350M	AHC								
	A	T	H	E	N					
	F	O	R				R	E	C	O
	V	T.								

VESEL.

STATINTL

DATE OF PHOTO	TYPE	QUALITY	CLASS	NO. OF CARDS
24	4	1	4	1
CLASSIFICATION	OWO			
	CAPTIONED BY [Signature]			



PHOTO NO.	852231	LOT NO.	R3124	MAP REFERENCE	C	LATITUDE	38-30N	LONGITUDE	24-00E
COUNTRY	GREECE		PROVINCE	Evvioia					
AREA NO.	4350m	SUBJECT	A4F	SUBJECT		SUBJECT		SUBJECT	
		5	E V V I O I A	10		15	P O W E R	20	
		25	P L A N T	30	U. C.	35		40	
		45		50					

STATINTL

17	DATE OF PHOTO	TYPE	QUALITY	CLASS	NO. OF CARDS
		7	1	4	1
CLASSIFICATION	000		CAPTIONED BY JP		

CIA-RDP78-05867A000401320030-7

PHOTO NO. 852232 | LOT NO. R3124 | MAP REFERENCE C | LATITUDE 38-25N | LONGITUDE 24-02E

COUNTRY GREECE | PROVINCE EVVOIA

AREA NO	SUBJECT	SUBJECT	SUBJECT	SUBJECT	SUBJECT	SUBJECT	SUBJECT	SUBJECT
4350M	A2G							
A	L	10	S	A	L	15	V	A
S	A	25	E	C	O	35	L	O
i	T	45	O	N	C	50	A	R

STATINTL

DATE OF PHOTO	TYPE	QUALITY	CLASS	NO. OF CARDS
12-14	3	1	4	
CLASSIFICATION	OWO	CAPTIONED BY <i>[Signature]</i>		

PHOTO NO.	852233	LOT NO.	R3124	MAP REFERENCE	C	LATITUDE	38-25N	LONGITUDE	24-02E
COUNTRY	GREECE			PROVINCE	EVVOIA				
AREA NO.	4350M	SUBJECT	A4F	SUBJECT		SUBJECT		SUBJECT	
	A	L	i	V	E	R	i		
	\$	T	E	M	W	H	i	C	H
	I	G	N	I	T	E			

TO TOP OF POWER PLANT

STATINTL

17

DATE OF PHOTO	TYPE	QUANTITY	CLASS	NO. OF CARDS
---	4	1	4	21
CLASSIFICATION: OWO			CAPTIONED BY: OP	



FORM 78-05867A000401320030-7

PHOTO NO.	852235	LOT NO.	R3124	MAP REFERENCE	C	LATITUDE	37-44 N	LONGITUDE	24-04 E
COUNTRY	GREECE		PROVINCE						
AREA NO.			PROVINCE						
7350M			A Hiki						
SUBJECT		SUBJECT		SUBJECT		SUBJECT		SUBJECT	
AAFAAT		AAFAAT		AAFAAT		AAFAAT		AAFAAT	
LAVRION		MINING		LEAD					
ZINC		ORES							

STATINTL

13-14	DATE OF PHOTO	TYPE	QUALITY	CLASS	NO. OF CARDS
		4	1	4	2
CLASSIFICATION	010		CAPTIONED BY		
			JP		

Approved For Release 2000/04/17 : CIA-RDP78-05867A000401320030-7

CIA-RDP78-05867A000401320030-7

PHOTO NO. 852236

LOT NO. R. 3124

MAP REFERENCE C

LATITUDE 37-44N

LONGITUDE 24-04E

COUNTRY GREECE

PROVINCE A Hiki

AREA NO 7350M

SUBJECT A A F A A T

L A V R I O N

10 i N \$ T A L C A T I O

M O F B A L L

15 35 m i l l A T m E

D I T E R R A M E A N

50 M I N E S , I N C.

Machine used to grind the rough ore.

STATINTL

13-14

DATE OF PHOTO	TYPE	QUALITY	CLASS	NO. OF CARDS
	1	1	4	2

CLASSIFICATION

ONE CAPTIONED BY



GPO 918791

FORM 178-05867A000401320030-7

PHOTO NO. 852237 LOT NO. R3124 MAP REFERENCE C LATITUDE 37-44N LONGITUDE 24-04E

COUNTRY GREECE PROVINCE A Attiki

AREA NO. 7350M SUBJECT AAT AAF

LAVRION RESEARCH LA

BUBILT BUV MEDITERRA

NEAN MINES INC.

STATINTL

13-14

DATE OF PHOTO	TYPE	QUALITY	CLASS	NO. OF CARDS
13-14	3	1	4	2


CLASSIFICATION OWO CAPTIONED BY JP

PHOTO NO.	852242	LOT NO.	R3124	MAP REFERENCE	C	LATITUDE	37-44 N	LONGITUDE	24-04 E
COUNTRY	GREECE		PROVINCE A tiki						
AREA NO.	7350 M	SUBJECT	AAFAAT	SUBJECT		SUBJECT		SUBJECT	
		5	10	15	20				
	LAVRION			LAB	AT		LEAD		
		25	30	35	40				
	ZEINIC			MINE					
		45	50						

STATINTL

13-14

DATE OF PHOTO	TYPE	QUALITY	CLASS	NO. OF CARDS
	1	1	4	2
CLASSIFICATION				CAPTIONED BY
SECRET				OP



CIA-RDP78-05867A000401320030-7

PHOTO NO. 852244	LOT NO. R3124	MAP REFERENCE C	LATITUDE 37-44 N	LONGITUDE 24-04 E
COUNTRY GREECE	PROVINCE A Hiki			
AREA NO. 7350M	SUBJECT AAFAAT	SUBJECT	SUBJECT	SUBJECT
L A U R I O N		10 R E C O V E R I N G	15	20
L E A D	25	30 Z I N C	35 O R E	40
	45	50		

STATINTL

13-14	DATE OF PHOTO	TYPE	QUALITY	CLASS	NO. OF CARDS
		4	1	4	2
CLASSIFICATION	OWO		CAPTIONED BY JP		



GPO 918791

CIA-RDP78-05867A000401320030-7

PHOTO NO. 852246 LOT NO. R3124 MAP REFERENCE C LATITUDE 39-40N LONGITUDE 20-50E

COUNTRY GREECE PROVINCE Ioannina

AREA NO	SUBJECT	SUBJECT	SUBJECT	SUBJECT	SUBJECT	SUBJECT	SUBJECT	SUBJECT
8250 M	AHS							
	5		10		15			20
I D A M N I A N				L I V E S T O C K				
	25		30		35			40
E X P E R I M E N T				S T A T I D U.				
	45		50					

FATTENING PEKIN DUCKS

STATINTL

24

DATE OF PHOTO	TYPE	QUALITY	CLASS	NO. OF CARDS
	4	1	4	1

CLASSIFICATION OWO CAPTIONED BY OP

FORM 1017 CIA-RDP78-05867A000401320030-7

PHOTO NO. 852247	LOT NO. R3124	MAP REFERENCE Ni\$	LATITUDE 37-849N	LONGITUDE 22-52E
COUNTRY GREECE	PROVINCE Argolis Kai Korinthia			
AREA NO. 2450M	SUBJECT AHO	SUBJECT	SUBJECT	SUBJECT
K H I L I O M O D H I O N	15	L E A R N	20	
I N G T O B U N D R Y	35	F O O D	40	
	45		50	

GOUT. RURAL HOME MAKING ADVISORS
 Helping greek women to conserve food & cut
 down wastage.

STATINTL

24	DATE OF PHOTO	TYPE	QUALITY	CLASS	NO. OF CARDS
		1	1	4	1
CLASSIFICATION	OHO		CAPTIONED BY Op		

PHOTO NO. 85224 ⁷⁸	LOT NO. R3124	MAP REFERENCE B5C	LATITUDE	LONGITUDE
COUNTRY GREECE	PROVINCE Northcentral <i>in Greece</i>			
AREA NO 250 M	SUBJECT AHT	SUBJECT AKW	SUBJECT	SUBJECT
A ⁵ K ⁵ H E R O N	P ¹⁰	L A I N	P R O T E C	20
T ²⁵	B R I D G E	S P A N	S D R A I	40
N A G E ⁴⁵	D I T C H			

STATINTL

24-28	DATE OF PHOTO	TYPE	QUALITY	CLASS	NO. OF CARDS
		7	1	4	2
CLASSIFICATION	OUD		CAPTIONED BY JP		

FORM NO. 74 USE PREVIOUS EDITIONS PHOTO ANALYSIS REPORT CIA-RDP78-05867A000401320030-7

PHOTO NO.	852210	LOT NO.	R 3124	MAP REFERENCE	C	LATITUDE	40-31 N	LONGITUDE	21-41 E
COUNTRY	GREECE		PROVINCE KOZANI						
AREA NO.	14150 m	SUBJECT	AZI	SUBJECT		SUBJECT		SUBJECT	
	P	T	O	L	E	M	A	i	10
	E	P	O	S	i	T	S	L	15
	R	F	A	C	E	O	F	T	20
									25
									30
									35
									40
									45
									50
									55
									60
									65
									70
									75
									80
									85
									90
									95
									100

VALLEY.

STATINTI

13-14

DATE OF PHOTO	TYPE	QUALITY	CLASS	NO. OF CARDS
	3	1	4	1

CLASSIFICATION: *OWO* CAPTIONED BY: *OP*



REF ID: A66760

PHOTO NO. 802252 LOT NO. R-3504 MAP REFERENCE LATTITUDE LONGITUDE

COUNTRY USSR PROVINCE

AREA NO. N	SUBJECT 302	SUBJECT	SUBJECT	SUBJECT	SUBJECT	SUBJECT	SUBJECT	SUBJECT	SUBJECT											
P	R	U	T	5	C	L	A	5	10	S	J	U	B	15	R	E	S	C	U	20
E	S	H	I	P	75	P	E	N	D	30	N	O.	35	8	3					40
				45					50		NORTHBOUND IN									

NORWEGIAN SEA.

SUBMARINE

(330)

25X1A

DATE OF PHOTO	TYPE	QUALITY	CLASS	NO. OF CARDS
17 JUNE 62	A	2	B	1
CLASSIFICATION S/NF/CC				CAPTIONED BY VLW




PHOTO ANALYSIS REPORT

GPO 916791

PHOTO NO. 852254	LOT NO. R-3564	MAP REFERENCE	LATITUDE	LONGITUDE
COUNTRY 7183R	PROVINCE			
AREA NO N	SUBJECT 3CD	SUBJECT 326	SUBJECT	SUBJECT
MOD	5 KOTLIN	10 -	15 CLASS	20 DES
TROVER	25 PENDING	30	35 NO	40 165
	45	50	WITH CAN VAS - COVERED	

SURFACE-TO-AIR MISSILE LAUNCHER AFT, NORTH BOUND IN NORWEGIAN SEA

25X1A

MODIFIED

DATE OF PHOTO	TYPE	QUALITY	CLASS	NO. OF CARDS
17 JUNE	6 2	4 2	B	2
CLASSIFICATION	SECRET		V.L.W.	




PHOTO ANALYSIS REPORT

CIA-RDP78-05867A000401320030-7

852255		LOT NO.	R-3504		MAP REFERENCE	LATITUDE		LONGITUDE	
COUNTRY			PROVINCE						
USSR									
AREA NO	SUBJECT	SUBJECT	SUBJECT	SUBJECT	SUBJECT	SUBJECT	SUBJECT	SUBJECT	SUBJECT
N	300	3007							
	5	10				15			20
MOD.	KORYV - CLAS S				DE S				
	15	30				35			40
	TROYER, FOLLO WED				BY		2		
	45	50							
	PETYA - CLAS S				ASW VESSELS,				
NORTH BOUND IN NORWEGIAN SEA									
(3,30)									
MODIFIED									
25X1A									
DATE OF PHOTO		TYPE	QUALITY	CLASS	NO. OF CARDS				
12 JUNE 62		4	2	B	2				
CLASSIFICATION				CAPTIONED BY					
S/NF/CC				ULW					

PHOTO NO. 852256 LOT NO. R3506 MAP REFERENCE C LATITUDE 59 55 N LONGITUDE 30 15 E

COUNTRY USSR PROVINCE

AREA NO	SUBJECT	SUBJECT	SUBJECT	SUBJECT	SUBJECT	SUBJECT	SUBJECT	SUBJECT	SUBJECT
B153N	304	D36							
	5		10			15			20
L	E	N	I	N	G	R	A	D	
	25		30			35			40
N	L	I	N	G					
	45		50						
N	I	N							

UNDERWAY THE

(330)

25X1A

DATE OF PHOTO	TYPE	QUALITY	CLASS	NO. OF CARDS
8 MAY 62	4	2	B	2
CLASSIFICATION			CAPTIONED BY	
SECRET			RL	

CIA-RDP 78-05867A000401320030-7

PHOTO NO. 852257 LOT NO. R3497 MAP REFERENCE LATTITUDE LONGITUDE

COUNTRY USSR PROVINCE

AREA NO	SUBJECT	SUBJECT	SUBJECT	SUBJECT	SUBJECT	SUBJECT	SUBJECT	SUBJECT
N 3CW								
R - C K A \$ \$								
B A R R E N T \$								
2 N ;								

(3,30)

25X1A

DATE OF PHOTO	TYPE	QUALITY	CLASS	NO. OF CARDS
JUNE 62	3	3	B	1

CLASSIFICATION: *SECRET* CAPTIONED BY: *EL*

CIA-RDP78-05867A000401320030-7

PHOTO NO.	852258	LOT NO.	23497	MAP REFERENCE	LATITUDE	LONGITUDE
COUNTRY	USA					
AREA NO.	N 3D2	SUBJECT	SUBJECT	SUBJECT	SUBJECT	SUBJECT
	5	10	15	20	25	30
	35	40	45	50	55	60
EX - GERMAN WILHELM - BA						
UER - CLASH SUBMARINE						
TENDER IN BREENT						
SEA AT 91 02 N 3A 00 E						
						(3, 30)
						25X1A
DATE OF PHOTO	TYPE	QUALITY	CLASS	NO. OF CARDS		
JUNE 67	3	3	B	1		
CLASSIFICATION			CAPTIONED BY			
SECRET			EL			

FORM 100-1 (REV. 1-27-60) PHOTO ANALYSIS REPORT CIA-RDP78-05867A000401320030-7

PHOTO NO. 852259	LOT NO. R3487	MAP REFERENCE C	LATITUDE 5209N	LONGITUDE 1103E
COUNTRY GERMANY	PROVINCE NIEDER-SACHSEN			
AREA NO. 414M	SUBJECT CIV	SUBJECT AEO	SUBJECT AGD	
0	5	10	15	20
F	F	L	E	B
E	R	B	R	I
25	30	35	40	45
R	C	K	W	A
0	N	A	L	B
45	50	55	60	65
B	O	R	D	E
(RG)				
(10)				

25X1A

DATE OF PHOTO	TYPE	QUALITY	CLASS	NO. OF CARDS
July 62	f	2	B	3
CLASSIFICATION	S/N/A		CAPTIONED BY	

20000427 : CIA-RDP78-05867A000401320030-7

PHOTO NO. 852260

LOT NO. R3487

MAP REFERENCE C

LATITUDE 5209N

LONGITUDE 1103E

COUNTRY GERMANY

PROVINCE NIEBERBACHEN

AREA NO	SUBJECT	SUBJECT	SUBJECT	SUBJECT	SUBJECT	SUBJECT	SUBJECT	SUBJECT
414M	CHZ	FE D	AGO					
0	5	10	15	20	25	30	35	40
F	F	L	E	B	E	N	T	W
E	R	B	R	C	R	W	A	L
0	N	A	L	E	R	D	E	R

(FC) + E GERMAN FTY

(FC)

25X1A

DATE OF PHOTO	TYPE	QUALITY	CLASS	NO. OF CARDS
July 62	f	2	B	3

CLASSIFICATION

CAPTIONED BY

CIA-RDP78-05867A000401320030-7

PHOTO NO. 852261

LOT NO. R3487

MAP REFERENCE C

LATITUDE 52° 5' N

LONGITUDE 11° 0' E

COUNTRY GERMANY

PROVINCE N. SAARLAND

AREA NO.	SUBJECT	SUBJECT	SUBJECT	SUBJECT	SUBJECT	SUBJECT	SUBJECT	SUBJECT	SUBJECT
1	W	W	W	W					
5	W	W	W	W					
10	W	W	W	W					
15	W	W	W	W					
20	W	W	W	W					
25	W	W	W	W					
30	W	W	W	W					
35	W	W	W	W					
40	W	W	W	W					
45	W	W	W	W					
50	W	W	W	W					

25X1A

DATE OF PHOTO	TYPE	QUALITY	CLASS	NO. OF CARDS
July 62	✓	✓	B	3

CLASSIFICATION: Secret

CAPTIONED BY: [Signature]

PHOTO NO. **852261** LOT NO. **R3447** MAP REFERENCE **C** LATITUDE **52 09 N** LONGITUDE **11 03 E**

COUNTRY **GERMANY** PROVINCE **NIEDERSACHSEN**

AREA NO.	SUBJECT	SUBJECT	SUBJECT	SUBJECT	SUBJECT	SUBJECT	SUBJECT	SUBJECT
410M	CV3	AGD	AED					
0	F	F	L	E	B	E	N	(W)
10								T
15								W
20								O
25								M
30								E
35								T
40								W
45								E
50								T
								E

ON ALL BOARD ER (FG) + E GERMAN
FTY (RG)

25X1A

DATE OF PHOTO	TYPE	QUALITY	CLASS	NO. OF CARDS
July 62	4	2	B	3

CLASSIFICATION **SECRET** CAPTIONED BY **AL**

PHOTO NO.	852265	LOT NO.	R2189	MAP REFERENCE	C	LATITUDE	48 15 N	LONGITUDE	20 15 E
COUNTRY	HUNGARY		PROVINCE	Borsod-Abaus-Zemplen					
AREA NO.	1337M	SUBJECT	AJC	SUBJECT	AV	SUBJECT	D33	SUBJECT	
	B	0	R	0	D		(W)	10	
								15	R
								35	E
								40	R
								50	

(4)

STATINTL


DATE OF PHOTO		TYPE		QUALITY		CLASS		NO. OF CARDS	9, 29
			4	2		4		3	
CLASSIFICATION	Duo			CAPTIONED BY					

PHOTO NO. 852266	LOT NO. R449	MAP REFERENCE C	LATITUDE 4818 N	LONGITUDE 2015 E
COUNTRY HUNGARY	PROVINCE BORSOD-ABAUJ-ZEMPLEN			
AREA NO. 1337M	SUBJECT AJC	SUBJECT AHV	SUBJECT D33	
B O R S O D	5	(N O)	10	R E F E R U O R
O N	25	R A K A C Z A	30	R I V E R
	45		50	

STATINTL

DATE OF PHOTO	TYPE	QUALITY	CLASS	NO. OF CARDS
	7	2	4	3
CLASSIFICATION	OHO		CAPTIONED BY AL	

(9,29)



20000427 : CIA-RDP78-05867A000401320030-7

PHOTO NO. 852267 | LOT NO. R3489 | MAP REFERENCE C | LATITUDE 49 12 N | LONGITUDE 16 38 E

COUNTRY Czechoslovakia | PROVINCE MORAVIA-SILEZIA

AREA NO 227M | SUBJECT C36 | SUBJECT AKA | SUBJECT | SUBJECT | SUBJECT | SUBJECT | SUBJECT | SUBJECT

BRNO | 5 | HOTEL | 10 | INTERNATIONAL | 20

10 N A L | 25 | [SEARCH] | 30 | IN FG | 35 | 40

| 45 | | 50 | | | | | |

STATINTL

DATE OF PHOTO	TYPE	QUALITY	CLASS	NO. OF CARDS
	4	2	4	2

CLASSIFICATION UNO | CAPTIONED BY [Signature]

200078 427 : CIA-RDP78-05867A000401320030-7

PHOTO NO. 852268 LOT NO. R 3489 MAP REFERENCE Nil LATITUDE 4913N LONGITUDE 1902E

COUNTRY Czechoslovakia PROVINCE SLOVAKIA

AREA NO	SUBJECT	SUBJECT	SUBJECT	SUBJECT	SUBJECT	SUBJECT	SUBJECT	SUBJECT
307M	D0D	D0Q	C68	D48	ALL			
V R A T N E		V A L L E Y				15	V A L L E	20
4	M T S		F I E L D S			35	F O R E	40
5	V I L L A G E					50		

STATINTL

DATE OF PHOTO	TYPE	QUALITY	CLASS	NO. OF CARDS
	4	2	4	5

CLASSIFICATION: *One* CAPTIONED BY: *AL*

17.18.8

PHOTO NO. 852269 LOT NO. R. 3500 MAP REFERENCE C LATITUDE AA 43N LONGITUDE 21 47E

COUNTRY U.S.S.R. PROVINCE

AREA NO	SUBJECT	SUBJECT	SUBJECT	SUBJECT	SUBJECT	SUBJECT	SUBJECT	SUBJECT
D249N	AL9	AKN	A6B					
	5	10	15	20				
	25	30	35	40				
	45	50						

NOVOROD & IY & K NEW PIER
 ER AND NEW PIER CON
 TRUCTION IN AREA OF
 PIER 11 AND 12. NOTE RAILROAD CARS
 ON PIER. PART 1 OF 4 PT STEREO PAN.
 SEE CIA 85-2269-THROUGH 272

(25, 27, 30) 25X1A

DATE OF PHOTO	TYPE	QUALITY	CLASS	NO. OF CARDS
15-24 April	C 2	A 2	C	3

CLASSIFICATION C/N/D/C L

CAPTIONED BY RL

CIA-RDP78-05867A000401320030-7

PHOTO NO. 852270 LOT NO. R3500 MAP REFERENCE C LATITUDE 44 43N LONGITUDE 37 47E

COUNTRY USSR PROVINCE

AREA NO 0249N SUBJECT 429 SUBJECT AKN SUBJECT A68 SUBJECT SUBJECT SUBJECT SUBJECT SUBJECT

NOVOROSIYSK 15 NEW 20 PI

ER AND NEW 30 PIER 40 CON

TRUCTION 50 IN AREA OF

PIERS 11 AND 12. NOTE RAILROAD CRCS

ON PIER. PART 2 OF 4 OF STEREO PAIR.

SEE CIA 852269-27 THROUGH

(25, 27, 30) 25X1A

DATE OF PHOTO	TYPE	QUALITY	CLASS	NO. OF CARDS
15-24 April	62	4	2	3
CLASSIFICATION: <i>CONF/CL</i>				CAPTIONED BY: <i>RL</i>



CIA-RDP78-05867A000401320030-7

PHOTO NO. 852271 LOT NO. 23500 MAP REFERENCE C LATITUDE 44 43N LONGITUDE 31 47E


COUNTRY USSR PROVINCE

AREA NO	0249A	SUBJECT	AL9	SUBJECT	AKN	SUBJECT	A68	SUBJECT		SUBJECT		SUBJECT		SUBJECT		SUBJECT	

NOVOROZBIYSK NEW PIER
 AND NEW PIER CONSTRUCTION IN AREA OF
 PIER 11 AND 12. NOTE RAILROAD CRIB
 ON RIVER. PART 3 OF 4 OF STEREO PAIR.
 SEE CIA 852269-272 THROUGH

(25, 27, 30) 25X1A

DATE OF PHOTO	TYPE	QUALITY	CLASS	NO. OF CARDS
15-24	62	4	2	3
APRIL				
CLASSIFICATION				CAPTIONED BY
SECRET				EL



CIA-RDP78-05867A000401320030-7

PHOTO NO. 852272 LOT NO. R3500 MAP REFERENCE C LATITUDE 44 43N LONGITUDE 37 47E

COUNTRY USSR PROVINCE

AREA NO 0249N SUBJECT RL9 AG8 AKN ALA SUBJECT SUBJECT SUBJECT SUBJECT SUBJECT SUBJECT SUBJECT
 5 10 15 20
 25 30 35 40
 45 50
 NOVOROSSEYSK NEW PIER
 ER AND NEW PIER CONS
 TRUCTION IN AREA OF

PIERS 11 AND 12. NOTE RAILROAD CAR\$ ON PIER PART 4 OF 4 PI STEREO PAN. SEE CIA 852269-272 THROUGH

(25, 27, 30) 25X1A

DATE OF PHOTO	TYPE	QUALITY	CLASS	NO. OF CARDS
15-24 APRIL	62	4 2	C	4
CLASSIFICATION			CAPTIONED BY	
C/NE/L			RL	

CIA-RDP78-05867A000401320030-7

PHOTO NO. 852273 LOT NO. R3500 MAP REFERENCE Q LATITUDE 44 43N LONGITUDE 37 47E

COUNTRY USSR PROVINCE

AREA NO	SUBJECT	SUBJECT	SUBJECT	SUBJECT	SUBJECT	SUBJECT	SUBJECT	SUBJECT
D249N	AL9	R68						
	5		10			15		20
	25		30			35		40
	45		50					

NOVOROSIYSK NEW P
ER CONSTRUCTION NR P
IERS (1) (2)

(25, 30)

25X1A

DATE OF PHOTO	TYPE	QUALITY	CLASS	NO. OF CARDS
15-24 APRIL 67	4	2	C	2
CLASSIFICATION C/NF/CL			CAPTIONED BY RL	

CIA-RDP78-05867A000401320030-7

PHOTO NO. 85227A LOT NO. R.3500 MAP REFERENCE C LATITUDE 44 43N LONGITUDE 37 47E

COUNTRY USSR PROVINCE

AREA NO	SUBJECT	SUBJECT	SUBJECT	SUBJECT	SUBJECT	SUBJECT	SUBJECT	SUBJECT
0249N	AL9	168						
	5						15	20
	25						35	40
	45						50	

NOVOROSYISK NEW PI
ER CONSTRUCTION NR P
1 ER 3 (D) (D2)

(25, 30)

25X1A

DATE OF PHOTO	TYPE	QUALITY	CLASS	NO. OF CARDS
15-24 APRIL 67	A	2	C	2

CLASSIFICATION C/N/A/C CAPTIONED BY [Signature]

CIA RDP 78-05867A000401320030-7

PHOTO NO. 852275 LOT NO. R 3500 MAP REFERENCE C LATITUDE 44 43N LONGITUDE 37 47E

COUNTRY UAR PROVINCE

AREA NO	SUBJECT	SUBJECT	SUBJECT	SUBJECT	SUBJECT	SUBJECT	SUBJECT	SUBJECT	SUBJECT
0249N	AL9	168							
	5			10			15	NEW	PI
							35		
	25			30				CONSTRUCTION	NR
				45			50		
		100							2

(25 30)

25X1A

DATE OF PHOTO	TYPE	QUALITY	CLASS	NO. OF CARDS
15-24 APRIL 67	7	4 2	C	2
CLASSIFICATION				CAPTIONED BY
SECRET				EL

SIARD 76-05867A000401320030-7

PHOTO NO. 852276 LOT NO. R3495 MAP REFERENCE C LATITUDE 57 24N LONGITUDE 21 31E

COUNTRY USSR PROVINCE

AREA NO. C152N SUBJECT BCG 984 SUBJECT SUBJECT SUBJECT SUBJECT SUBJECT SUBJECT SUBJECT

VENT P I L S M O - V I - C L A
 S S M O T O R B O A T S U B M A R I
 N E C H A S E R P E N D N 6 6 6 F

WITH POT HEAD RADAR, ALONGSIDE
 TOWN QUAY

(3, 23, 30)

25X1A

DATE OF PHOTO	TYPE	QUALITY	CLASS	NO. OF CARDS
5 MAY	6	2	4	2
CLASSIFICATION S/NF/CC				CAPTIONED BY RL

CIA-RDP76-05867A000401320030-7

PHOTO NO. 852277 LOT NO. R3495 MAP REFERENCE C LATITUDE 57 24N LONGITUDE 21 31E

COUNTRY USSR PROVINCE

AREA NO C152N SUBJECT 3CG 984 SUBJECT SUBJECT SUBJECT SUBJECT SUBJECT SUBJECT SUBJECT SUBJECT

VENT SPILLS 10 MO-VI-CLASS 15

MOTORBOAT 30 SUBMARI 35

NE CHAFFER 45 PENO No. 100, 20

OUTBOARD OF MO-VI-CLASS MOTORBOAT

SUBMARI CHAFFER, POSSIBLE PENO, No. 655, 40

WITH POT HEAD RADAR, ALONGSIDE TOWN

QUAY (3,30) 25X1A

DATE OF PHOTO	TYPE	QUALITY	CLASS	NO. OF CARDS
MAY 6	2	4	2	B 2

CLASSIFICATION S/NF/OC CAPTIONED BY RL

SIARDT 78-05867A000401320030-7

PHOTO NO. 852278 LOT NO. 23495 MAP REFERENCE C LATITUDE 57 24N LONGITUDE 21 31E

COUNTRY USSR PROVINCE

AREA NO. UZR SUBJECT 3CG 984 SUBJECT SUBJECT SUBJECT SUBJECT SUBJECT SUBJECT SUBJECT SUBJECT

VENT P I L S MO - VI - C G A

M O T O R B O A T S U B M A R I

N E C H A S E R , P E N D . N o . 7 0 0 ,

OUTBOARD OF MO-VI-CLASS MOTORBOAT

SUBMARINE CHASER, POSSIBLE PENO. No. 655,

WITH POT HEAD RAVER, ALONGSIDE TOWN

QUAY.

(3,30)

25X1A

DATE OF PHOTO	TYPE	QUALITY	CLASS	NO. OF CARDS
5 MAY 62	4	2	B	2

CLASSIFICATION S/NE/CC CAPTIONED BY RL

PHOTO NO. 852279 LOT NO. R 3495 MAP REFERENCE C LATITUDE 57 24N LONGITUDE 21 31E

COUNTRY USSR PROVINCE

AREA NO	SUBJECT	SUBJECT	SUBJECT	SUBJECT	SUBJECT	SUBJECT	SUBJECT	SUBJECT
C 152 N	366							
VENT	PIL			TWO		KRON		
H T A D T	- C L A					SUBMARINE		
E C H A	E R					PEND No 164		

OUT BOARD, ALONGSIDE TOWN QUAY. BOW OF
 KRONSTADT - CLASS SUBMARINE CHASER,
 PEND. No 677, AT RIGHT

(3,30) 25X1A

DATE OF PHOTO	TYPE	QUALITY	CLASS	NO. OF CARDS
5 MAY 67	4	2	B	1

CLASSIFICATION \$/NF/CC CAPTIONED BY RL

REF ID: A6678-05867A000401320030-7

PHOTO NO. 852280 LOT NO. R 3495 MAP REFERENCE C LATITUDE 57 24N LONGITUDE 21 31E

COUNTRY USSR PROVINCE

AREA NO	SUBJECT	SUBJECT	SUBJECT	SUBJECT	SUBJECT	SUBJECT	SUBJECT	SUBJECT
C 152 N	366							
VENT	5	\$ P I L \$	10	TWO	15	KRON \$	20	
H T A D T	25	- C L A \$ \$	30	\$	35	S U B M A R I N E	40	
E C H A \$ E R \$	45		50			PEND No 164		

OUTBOARD, ALONGSIDE TOWN QUAY. BOW OF
 KRONSTADT - CLASS SUBMARINE CHASER,
 PEND. No 677, AT RIGHT

(3.30) 25X1A

DATE OF PHOTO	TYPE	QUALITY	CLASS	NO. OF CARDS
5 MAY 67	A	2	B	1
CLASSIFICATION \$/NF/CC				CAPTIONED BY RL

CIA-RDP78-05867A000401320030-7

PHOTO NO. 852281 LOT NO. R 3495 MAP REFERENCE C LATITUDE 57 24N LONGITUDE 21 31E

COUNTRY USSR PROVINCE

AREA NO	SUBJECT	SUBJECT	SUBJECT	SUBJECT	SUBJECT	SUBJECT	SUBJECT	SUBJECT
C152N	3CG	249	ALA					
VENT	\$ P I L \$							
T - C L A S \$								
A \$ E R \$								

677 AND ~~152~~ 152, ALONGSIDE TOWN QUAY,
 PART ① OF 2 PT SERIES. \$EE
 CIA

(3.30)

25X1A

DATE OF PHOTO	TYPE	QUALITY	CLASS	NO. OF CARDS
5 MAY 62	4	2	B	2

CLASSIFICATION: ~~SECRET~~ / UNCLASSIFIED
 CAPTIONED BY: RL

PHOTO NO. 852282 LOT NO. R 3495 MAP REFERENCE C LATITUDE 57 24N LONGITUDE 21 31E

COUNTRY USSR PROVINCE

AREA NO	SUBJECT	SUBJECT	SUBJECT	SUBJECT	SUBJECT	SUBJECT	SUBJECT	SUBJECT
C152N	306	309	ALA					
VENT	\$	P	I	L	\$	K	R	O
T	-	C	L	A	\$	\$	U	B
A	\$	E	R	\$				

699 AND ~~952~~ 952, ALONGSIDE TOWN QUAY, PART 2 OF 2 PT SERIES. SEE CIA

(3.30)

25X1A

DATE OF PHOTO	TYPE	QUALITY	CLASS	NO. OF CARDS
5 MAY 62	4	2	B	2

CLASSIFICATION \$/NF/CC CAPTIONED BY RL

CIA-RDP78-05867A000401320030-7

PHOTO NO. 852283 LOT NO. R 3496 MAP REFERENCE C LATITUDE 57 24N LONGITUDE 21 31E

COUNTRY USSR PROVINCE

AREA NO.	SUBJECT	SUBJECT	SUBJECT	SUBJECT	SUBJECT	SUBJECT	SUBJECT	SUBJECT
0153N	ALA	AL9	AL8	ADD				
	5		10		15			20
V E N T	\$ P I L E				N E W		O I L	P
	25		30		35			40
L E R	I N	O U T E R					H A R B O R	
	45		50					

(16, 30)²⁵

25X1A

DATE OF PHOTO	TYPE	QUALITY	CLASS	NO. OF CARDS
18 May	6 2	4 2	B	4
CLASSIFICATION \$/NE/CL			CAPTIONED BY RL	

FORM 76-05867A000401320030-7

PHOTO NO. 852284 LOT NO. R 3496 MAP REFERENCE C LATITUDE 57 24N LONGITUDE 21 31E

COUNTRY PROVINCE

AREA NO. 117R SUBJECTS: ALB, CDS, D36, BASHIN, BEI, DREDGED, ON, BANK, VENTURA RIVER, SLIGHTLY

DOWNSTREAM FROM FISHING HARBOR. PART 1 OF 2 PT SERIES. SEE CIA

25X1A

(7, 29, 30)

DATE OF PHOTO	TYPE	QUALITY	CLASS	NO. OF CARDS
18-19 May	6 2	4 2	B	3
CLASSIFICATION			CAPTIONED BY	
S/M/LL			RL	

CIA-RDP78-05867A000401320030-7

PHOTO NO. 852285 LOT NO. R 3496 MAP REFERENCE C LATITUDE 57 24N LONGITUDE 21 31E

COUNTRY U.S.S.R. PROVINCE

AREA NO. 0152N SUBJECT ALB SUBJECT C26 SUBJECT D36 SUBJECT SUBJECT SUBJECT SUBJECT SUBJECT

VENTA DRIKE BASIN BEI
 NG DREDGED ON BANK
 OF VENTURA RIVER, SLIGHTLY
 DOWNSTREAM FROM FISHING HARBOR. PART

2 OF 2 PT SERIES SEE CIA

(7, 29, 30)

25X1A

DATE OF PHOTO	TYPE	QUALITY	CLASS	NO. OF CARDS
18-19 MAY	6 2	4 2	C 3	
CLASSIFICATION \$/N/FC				CAPTIONED BY RL

20000427 : CIA-RDP78-05867A000401320030-7

PHOTO NO. 852286 LOT NO. R3491 MAP REFERENCE LATTITUDE 57 24N LONGITUDE 21 31E

COUNTRY USSR PROVINCE

AREA NO. C152N SUBJECT AIN SUBJECT SUBJECT SUBJECT SUBJECT SUBJECT SUBJECT SUBJECT

VENTURA RIVER PO BOX STORAGE TANKS ALONG NORTH BANK OF HARBOR ENTRANCE NEAR

(16)

25X1A

DATE OF PHOTO	TYPE	QUALITY	CLASS	NO. OF CARDS
26 Mar 62	4	2	B	1
CLASSIFICATION S/N/PLC				CAPTIONED BY Rh

PHOTO NO.	852287	LOT NO.	R3491	MAP REFERENCE		LATITUDE	57 24N	LONGITUDE	21 31E
COUNTRY	USSR		PROVINCE						
AREA NO	C152N	SUBJECT	AIN	SUBJECT		SUBJECT		SUBJECT	
		5		10		15		20	
		VENT	PILE			PO		PO	
		25		30		35		40	
		STORAGE	TANKS			ALONG			
		45		50					
		VENTA RIVER							
		NORTH BANK OF							
		HARBOR ENTRANCE							

(16)

25X1A

DATE OF PHOTO	TYPE	QUALITY	CLASS	NO. OF CARDS
20 June 62	4	2	B	1
CLASSIFICATION	S/NF/16			
	CAPTIONED BY			
	Eh			




PHOTO NO. 852288 LOT NO. 23491 MAP REFERENCE LATTITUDE 57 24N LONGITUDE 21 31E

COUNTRY USSR PROVINCE

AREA NO. 11332 SUBJECT SUBJECT SUBJECT SUBJECT SUBJECT SUBJECT SUBJECT SUBJECT

C152N AIRN 5 10 15 20

VENT ST PILES PORT POL 25 30 35 40

TORAGER TANKS ALONG 45 50

VENTRA RIVER

NORTH BANK OF NEAR

HARBOR ENTRANCE

(16)

25X1A

DATE OF PHOTO	TYPE	QUALITY	CLASS	NO. OF CARDS
26 Dec 62	4	2	B	1

CLASSIFICATION: S/NF/CL CAPTIONED BY: EK

REF ID: A66778-05867A000401320030-7

PHOTO NO. 852289 LOT NO. R3491 MAP REFERENCE LATTITUDE 57 24N LONGITUDE 21 31E

COUNTRY USSR PROVINCE

AREA NO. C152N C26 RIN SUBJECT SUBJECT SUBJECT SUBJECT SUBJECT SUBJECT SUBJECT SUBJECT

VENT SPILK NORTH BARN
 K OF VENTRA RIVER UR
 HARBOR ENTRANCE. POSSIBLE
 POL STORAGE TANK AT CENTER

(7, 16)

25X1A

DATE OF PHOTO	TYPE	QUALITY	CLASS	NO. OF CARDS
20 MAR 62	4	2	B	3

CLASSIFICATION: *[Handwritten]* CAPTIONED BY: *[Handwritten]*

CIA-RDP78-05867A000401320030-7

PHOTO NO. 852290 LOT NO. R3491 MAP REFERENCE LATITUDE 57 24N LONGITUDE 21 31E

COUNTRY USSR PROVINCE

AREA NO.	SUBJECT	SUBJECT	SUBJECT	SUBJECT	SUBJECT	SUBJECT	SUBJECT	SUBJECT	SUBJECT
CISA N	C25	R6P							
VENT	5	PILS	10		NORTH	15		BAN	20
K OF	25	VENTA	30		RIVER	35		UR	40
HARBOR	45	ENTRANCE	50						

(7, 25)

25X1A

DATE OF PHOTO	TYPE	QUALITY	CLASS	NO. OF CARDS
20 MAR	62	4	2	B 2
CLASSIFICATION	SECRET			CAPTIONED BY RH

PHOTO NO. 852291 LOT NO. 23491 MAP REFERENCE LATITUDE 57 24N LONGITUDE 21 31E

COUNTRY USSR PROVINCE

AREA NO	SUBJECT	SUBJECT	SUBJECT	SUBJECT	SUBJECT	SUBJECT	SUBJECT	SUBJECT
C152 N	C26	AIN						
	5		10			15		20
V	E	N	T	A	P	I	L	E
	25		30			35		40
K	O	F	V	E	N	T	A	R
	25		25			25		25
H	A	R	B	O	R	E	N	T
								R
								A
								N
								C

(7,16)

25X1A

DATE OF PHOTO	TYPE	QUALITY	CLASS	NO. OF CARDS
20 MAR 62	4	2	B	2
CLASSIFICATION			CAPTIONED BY	
SECRET			RL	

100-471-01A-RDP76-05867A000401320030-7

PHOTO NO. 852292 LOT NO. R3491 MAP REFERENCE C LATITUDE 51 24N 21 31E LONGITUDE

COUNTRY USSR PROVINCE

AREA NO. C152 N. C26 SUBJECT RBB ALB SUBJECT SUBJECT SUBJECT SUBJECT SUBJECT SUBJECT SUBJECT

VENTSPILS NORTH BAN
K OF VENTRA RIVER NR
HARBOR ENTRANCE

(7, 27, 30)

25X1A

DATE OF PHOTO	TYPE	QUALITY	CLASS	NO. OF CARDS
20 MAR 62	4	2	B	3

CLASSIFICATION *SECRET* CAPTIONED BY *EL*

PHOTO NO. 852294 LOT NO. R 3493 MAP REFERENCE C LATITUDE 55 43N LONGITUDE 21 07E

COUNTRY USSR PROVINCE

AREA NO	SUBJECT	SUBJECT	SUBJECT	SUBJECT	SUBJECT	SUBJECT	SUBJECT	SUBJECT
A168 N	26	RIN	AMD					
	5		10			15		20
		KLAIPEDA			NORTH			SHOR
	25		30			35		40
		E OF			KURICHES			HAFF
	45		50					

POSSIBLE POL STORAGE TANKS AT RIGHT, 4/1 BUILDINGS AT LEFT AND CENTER 852293-300 PT 2 OF 8 PT SERIES SEE CIA 25 THROUGH

(7, 16, 23) 25X1A

DATE OF PHOTO	TYPE	QUALITY	CLASS	NO. OF SLIDS
MAY 6	2	4	2	B 3
CLASSIFICATION	SECRET			CAPTIONED BY RL

PHOTO NO.	852295	LOT NO.	23493	MAP REFERENCE	C	LATITUDE	55 43N	LONGITUDE	21 07E
COUNTRY	1492								
AREA NO.	ALP C26								
SUBJECT	RIN	ALP	C26						
	5		10			15			20
						35			40
	25		30						
	45		55						
POSSIBLE POL									
STORGE TANKS AT LEFT; POSSIBLE NAVIGATION									
NO IN FOREGROUND									
PT 3 OF 9 OF SERIES. ICE (11A852293-300) - THROUGH									
							(7, 16, 30)	25X1A	
DATE OF PHOTO	TYPE		QUALITY	CLASS	NO. OF CARDS				
MAY	6	2	4	2	B	3			
CLASSIFICATION	SECRET			CAPTIONED BY					
				RL					

PHOTO NO.	852296	LOT NO.	23493	MAP REFERENCE	C	LATITUDE	55 43N	LONGITUDE	21 07E
COUNTRY	USSR								
AREA NO.	A168N	SUBJECT	C2G	SUBJECT	A1N	SUBJECT	REP	SUBJECT	
		5		10				15	
	KLAIPEDA			20				25	
		25		30				35	
	E OF			40				45	
		45		50				55	
									POSS POL TANKS

AT LEFT, CRANE IN CENTER.

PT 4 OF 8 PT SERIES. SEE CIA 852293-300 THROUGH

(7, 16, 25) 25X1A

DATE OF PHOTO	TYPE	QUALITY	CLASS	NO. OF CARDS
JUN 6	2	4	2	B
				3
CLASSIFICATION				CAPTIONED BY
SECRET				RL

PHOTO NO. 852297 LOT NO. R3493 MAP REFERENCE C LATITUDE 55 43N LONGITUDE 21 07E

COUNTRY	USSR							
AREA NO	SUBJECT	SUBJECT	SUBJECT	SUBJECT	SUBJECT	SUBJECT	SUBJECT	SUBJECT
A168N	C26	D21						
	5		10			15		20
	25		30			35		40
	45		50					

KLAIPEDA NORTH SHORE
E OF KURIACHES HARF
UNIDENTIFIED

BUILDINGS

PT 5 OF B PT SERIES. SEE CIA 852293-300 THROUGH

(2,7) 25X1A

DATE OF PHOTO	TYPE	QUALITY	CLASS	NO. OF CARDS
MAY 6 2 4 2			B	2
CLASSIFICATION				CAPTIONED BY
SECRET				RL

PHOTO NO. 852298 LOT NO. 23493 MAP REFERENCE C LATITUDE 55 43 N LONGITUDE 21 07 E

COUNTRY UZR PROVINCE

AREA NO	SUBJECT	SUBJECT	SUBJECT	SUBJECT	SUBJECT	SUBJECT	SUBJECT	SUBJECT
1168N	C26	ALB						
	5		10			15		20
	25		30			35		40
	45		50					

NORTH SHORE OF KURITCHEV HAIL LIGHTHOUSE AT CENTER.

P-6 OF A ST SERIES. SEE CIA 852293-300 THROUGH

(430) 25X1A

DATE OF PHOTO	TYPE	QUALITY	CLASS	NO. OF CARDS
1974	6	2	B	3

CLASSIFICATION: *TOP SECRET* CAPTIONED BY: *RL*




PHOTO NO.	852299	LOT NO.	R 3493	MAP REFERENCE	C	LATITUDE	55 43N 21 07E	LONGITUDE	
COUNTRY	USSR		PROVINCE						
AREA NO.	A168N C26	SUBJECT		SUBJECT		SUBJECT		SUBJECT	
		5		10		15		20	
			K L R I P E D A		N O R T H		\$ H O R		
		25		30		35		40	
			E O F		K U R I S C H E S		H A F F		
		45		50					

UNIDENTIFIED BUILDINGS IN BACKGROUND.
 PT 7 OF B PT SERIES. SEE CIA 852293-300
 THROUGH

(1)

25X1A

DATE OF PHOTO	TYPE	QUALITY	CLASS	NO. OF CARDS
MAY 6 2 4		2	B	1
CLASSIFICATION			CAPTIONED BY	
S/02/CC			PL	

PHOTO NO.	852300	LOT NO.	R 3893	MAP REFERENCE	C	LATITUDE	55 43N	LONGITUDE	21 07E
COUNTRY	USSR		PROVINCE						
AREA NO.	A/68N	SUBJECT	C26	SUBJECT		SUBJECT		SUBJECT	
		5	K L A I P E D A	10		15	N O R T H	20	\$ H O R
		25	E O F	30	K U R I	35	\$ C H E \$	40	H A F F
		45		50					

UNIDENTIFIED BUILDINGS IN BACKGROUND.
 PT 8 OF B PT SERIES. SEE CIA 852293-300
 THROUGH

(7)

25X1A

DATE OF PHOTO	TYPE	QUALITY	CLASS	NO. OF CARDS
1 May 62	4	2	B	1
CLASSIFICATION			CAPTIONED BY	
3/8P/CC			KH	

PHOTO NO. 852301		LOT NO. R-3502		MAP REFERENCE		LATITUDE		LONGITUDE		
COUNTRY USSR				PROVINCE						
AREA NO. N	SUBJECT ALA	SUBJECT	SUBJECT	SUBJECT	SUBJECT	SUBJECT	SUBJECT	SUBJECT	SUBJECT	
BULK	5	CARGO	10	VEH	15	SEL	20	CH	25	
EREMKHOUO	25		30		35				40	
	45		50							
(30)										
25X1A										
DATE OF PHOTO		TYPE	QUALITY	CLASS	NO. OF CARDS					
1ST HALF		62	4	2	B	1				
CLASSIFICATION				CAPTIONED BY						
S/NE/CC				LLW						

FORM NO. 174 USE PREVIOUS EDITIONS

PHOTO ANALYSIS REPORT