



PHOTO NO.	852002	LOT NO.	L 5368	MAP REFERENCE		LATITUDE		LONGITUDE	
COUNTRY	South Vietnam		PROVINCE	(PLEIKU)					
AREA NO.	374	SUBJECT	C81	SUBJECT	C76	SUBJECT		SUBJECT	
J	A	R	A	5	T	R	I	10	B
D		C	H	25				30	
				45				35	
								40	

STATINTL

(8)

DATE OF PHOTO	TYPE	QUALITY	CLASS	NO. OF CARDS
	4	2	4	2
CLASSIFICATION				CAPTIONED BY
				LB



PHOTO NO. 852003	LOT NO. 123366	MAP REFERENCE	LATITUDE	LONGITUDE
COUNTRY SOUTH VIETNAM		PROVINCE (PLEIKU)		
AREA NO. 372	SUBJECT 081	SUBJECT CTR	SUBJECT	SUBJECT
J A R A I	5	B O Y S	10	20
	25		30	40
	45		50	

STATINTL

(8)

DATE OF PHOTO	TYPE	QUALITY	CLASS	NO. OF CARDS
19 6 0 4		2	2	2
CLASSIFICATION SECRET				CAPTIONED BY

PHOTO NO. 852004	LOT NO. R3368	MAP REFERENCE	LATITUDE	LONGITUDE
COUNTRY SOUTH VIETNAM	PROVINCE (PLEIKU)			
AREA NO. 32L	SUBJECT C81	SUBJECT C76	SUBJECT	SUBJECT
J A R A I	T R I B E S W O M A N			20
	25		30	35
	45		50	
STATINTL				
(8)				
DATE OF PHOTO	TYPE	QUALITY	CLASS	NO. OF CARDS
	4	2	4	2
CLASSIFICATION	CAPTIONED BY			
SECRET	LCB			







CIA-RDP78-05867A000401320028-0

PHOTO NO. 852007 LOT NO. R 3368 MAP REFERENCE C LATITUDE 11 34 N LONGITUDE 108 04 E

COUNTRY		SOUTH VIETNAM						PROVINCE		(LAM DONG)	
AREA NO	SUBJECT	SUBJECT	SUBJECT	SUBJECT	SUBJECT	SUBJECT	SUBJECT	SUBJECT	SUBJECT	SUBJECT	
32L	C81	C7G	C98								
D	J	R	I	N	G	(N <sup>10</sup> R)			\$	R <sup>15</sup> E	
R	I	N <sup>25</sup>	D	J	R	I	N	G	D	I	
T.										S	
										T	
										R	
										I	
										C	

STATINTL

DATE OF PHOTO	TYPE	QUALITY	CLASS	NO. OF CARDS
19 5 6	4	2	4	3
CLASSIFICATION				CAPTIONED BY
000				DLB



REF: CIA-RDP78-05867A000401320028-0

PHOTO NO. 852008 LOT NO. B3364 MAP REFERENCE C LATITUDE 11 56 N LONGITUDE 108 27 E

COUNTRY SOUTH VIETNAM PROVINCE TUYEN DUC  
 AREA NO 32L SUBJECT C81 SUBJECT C76  
 DALAT. (NR) UNIDENTIFIED  
 ED TRIBES WOMAN IN DA  
 LAT REGION

STATINTL

(8)

DATE OF PHOTO	TYPE	QUALITY	CLASS	NO. OF CARDS
	4	2	1	2
CLASSIFICATION				CAPTIONED BY
over				REB

PHOTO NO.	852009	LOT NO.	R3388	MAP REFERENCE	C	LATITUDE	11 56 N	LONGITUDE	108 27 E
COUNTRY	SOUTH VIETNAM			PROVINCE	TUYEN DUC				
AREA NO.	32 L	SUBJECT	C81 C78	SUBJECT		SUBJECT		SUBJECT	
	D A L A T		<del>M</del> M E M B E R S				15	O F	R H
	A D E		T R I B E,				35		40
							45		50
STATINTL									
DATE OF PHOTO		TYPE	QUALITY	CLASS	NO. OF CARDS				
		4	2	4	2				
CLASSIFICATION				CAPTIONED BY					
SECRET				KCB					



PHOTO NO. 852010	LOT NO. 13368	MAP REFERENCE C	LATITUDE 11 56N	LONGITUDE 108 27E
COUNTRY SOUTH VIETNAM	PROVINCE TUYEN DUC			
AREA NO. 32L	SUBJECT C81	SUBJECT	SUBJECT	SUBJECT
DALAT	(NR)	10	CHRISTIANS	20
OF	D R I N G	30	TRIBE	40
		50		
		45		

ONE OF KOHO SPEAKING TRIBES  
IN DALAT REGION.

STATINTL

DATE OF PHOTO	TYPE	QUALITY	CLASS	NO. OF CARDS
	1	2	4	1
CLASSIFICATION 0-10				CAPTIONED BY

PHOTO NO.	852011	LIST NO.	R-3368	MAP REFERENCE	C	LATITUDE	11 38 N	LONGITUDE	108 56 E
COUNTRY	SOUTH VIETNAM		PROVINCE (NINH THUAN)						
AREA NO.	32L	SUBJECT	C81	SUBJECT		SUBJECT		SUBJECT	
	P H A N	5	R A N G	10	(N R)		15	M E M B E R	20
	S O F	25	R A G L A I	30			35	T R I B E.	40
		45		50					

STATINTL

DATE OF PHOTO	TYPE	QUALITY	CLASS	NO. OF CARDS
	H	2	4	1

CLASSIFICATION: OCUO  
CAPTIONED BY: AEB



PHOTO NO.	852012	LOT NO.	P3368	MAP REFERENCE	C	LATITUDE	11 56N	LONGITUDE	108 27E
COUNTRY	SOUTH VIETNAM		PROVINCE TUYEN DUC						
AREA NO.	32L	SUBJECT	C81	SUBJECT	CT6	SUBJECT		SUBJECT	
	D A L A T		(WR)		10	L A C		15	T R I B E S
	W O M A N		25	I N		30	D A L A T		35
	N.		45			50			40
<p>ONE OF SEVEN TRIBES IN <sup>REGION</sup> SPEAKING  <u>Koho</u> LANGUAGE.</p>									

STATINTL

DATE OF PHOTO	TYPE	QUALITY	CLASS	NO. OF CARDS
19 6 0	4	2	4	2
CLASSIFICATION				CAPTIONED BY
0010				








PHOTO NO.	852014	LOT NO.	R 3368	MAP REFERENCE		LATITUDE		LONGITUDE	
COUNTRY	SOUTH VIETNAM			PROVINCE	BINH DINH Prov.				
AREA NO.	32C	SUBJECT	C98	SUBJECT	C81	SUBJECT	C78		
	E	X	A	M	I	N	I	N	G
	B	E	S	M	A	N	B	X	
	R	V	E	Y	T	E	A	M	

STATINTL

DATE OF PHOTO	TYPE	QUALITY	CLASS	NO. OF CARDS
	4	2	4	3

CLASSIFICATION: OCU

CAPTIONED BY: KCB





PHOTO NO. 852017      LOT NO. 43310      MAP REFERENCE P      LATITUDE 12 40 N      LONGITUDE 108 02 E

COUNTRY	SOUTH VIETNAM		PROVINCE	(DARLAC)			
AREA NO.	32L	SUBJECT	CIV	SUBJECT		SUBJECT	
	BAN	5	ME	T	11	0	OUT (NR)
	R	25	O	S	A	R	1 M. (L) E P
		45					

CHRISTIAN & MISSIONARY ALLIANCE  
 LEADERSHIP. 2 WARD & WINGS.

STATINTL

DATE OF PHOTO	TYPE	QUALITY	CLASS	NO. OF CARDS
	4	2		1

CLASSIFICATION (C)      CAPTIONED BY JFL




PHOTO NO. 852018    LOT NO. B 3368    MAP REFERENCE C    LATITUDE 12 40N    LONGITUDE 108 02E

COUNTRY SOUTH VIETNAM		PROVINCE (DARLAC)					
AREA NO. 32L	SUBJECT C98	SUBJECT C18	SUBJECT	SUBJECT	SUBJECT	SUBJECT	SUBJECT
BAN	ME	THO	UT	(N <sup>15</sup> R)		LE	P
ROSA	R	IUM,	NEW	CLINIC.			

NURSES QUARTERS ON 2nd FLOOR,

STATINTL

DATE OF PHOTO		TYPE	QUALITY	CLASS	NO. OF CARDS
		4	2	4	26
CLASSIFICATION				CAPTIONED BY	
OUD				REB	

PHOTO NO. 852019 LOT NO. R 3368 MAP REFERENCE C LATITUDE 12 40 N LONGITUDE 108 02E

COUNTRY	SOUTH VIETNAM		PROVINCE	(DARLAC)			
AREA NO	SUBJECT	SUBJECT	SUBJECT	SUBJECT	SUBJECT	SUBJECT	SUBJECT
32L	C98						
BAN	ME	T	HOUT	(NR)			LEP
R	SAR	UM					KATORY

CHRISTIAN & MISSIONARY ALLIANCE  
LEPROSARIUM LABORATORY

STATINTL

DATE OF PHOTO	TYPE	QUALITY	CLASS	NO. OF CARDS
	1	2	4	1

CLASSIFICATION 040  
 CUSTODIAN REB



PHOTO NO.	852020	LOT NO.	R 3368	MAP REFERENCE	C	LATITUDE	12 40 N	LONGITUDE	108 02 E
COUNTRY	SOUTH VIETNAM		PROVINCE (DARLAC)						
AREA NO.	32L	SUBJECT	C98	SUBJECT		SUBJECT		SUBJECT	
	BAN	M E	T H O U T	(N R)				L E P	
	R O S A R I U M			S U R G E R Y					

CHRISTIAN & MISSIONARY ALLIANCE  
 LEPROSARIUM. SURGERY IN CENTRAL  
 TREATMENT BUILDINGS.

STATINTL

DATE OF PHOTO	TYPES	QUALITY	CLASS	NO. OF CARDS
	1	2	4	1

CLASSIFICATION: OLI O  
 CAPTIONED BY: E B







PHOTO NO. 852022    LOT NO. P 3368    MAP REFERENCE C    LATITUDE 12 40N    LONGITUDE 108 02E

COUNTRY SOUTH VIETNAM		P. PROVINCE (DARLAC)					
AREA NO. 32L	SUBJECT C98	SUBJECT C81	SUBJECT C76	SUBJECT C72	SUBJECT	SUBJECT	SUBJECT
BAN	ME	T	H	U	IT	(N <sup>15</sup> R)	LEP <sup>20</sup>
R	S	A	R	I	U	M.	R
E	S						

HEALTHY  
(WITH) BABIES OF PATIENTS.

STATINTL

DATE OF PHOTO	TYPE	QUALITY	CLASS	NO. OF CARD
	1	2	4	4

CLASSIFICATION: *000*    CAPTIONED BY: *FEB*



PHOTO NO. 852023 LOT NO. R 3304 MAP REFERENCE C LATITUDE 10 10N LONGITUDE 107 02E

COUNTRY SOUTH VIETNAM PROVINCE (DARELAC)

AREA NO	SUBJECT	SUBJECT	SUBJECT	SUBJECT	SUBJECT	SUBJECT	SUBJECT	SUBJECT
32L	CA8							
BAN	5 ME	T	10 H	10 U	10 T	(N <sup>15</sup> R)		20 LEP
K	25 O	25 S	25 A	25 R	25 I	25 U	25 M.	35 M
O	45 D	45 T	45 E	45 S	45 T.			40 BLO

STATINTL

(8,9)



DATE OF PHOTO	TYPE	QUALITY	CLASS	NO. OF CARDS
	1	2	1	1

CLASSIFICATION (U) CAPTIONED BY [Signature]

PHOTO NO. 852024		LOT NO. R 3368		MAP REFERENCE		LATITUDE		LONGITUDE	
COUNTRY UFR SOVIETNAM			PROVINCE (DARLAC)						
AREA NO. 326	SUBJECT C81	SUBJECT CT8	SUBJECT AHL	SUBJECT	SUBJECT	SUBJECT	SUBJECT	SUBJECT	SUBJECT
R A D A Y	G I R L	H A R V E S T		15	20				
G R I C E				35	40				
				50					
STATINTL									
DATE OF PHOTO		TYPE	QUALITY	CLASS	NO. OF CARDS				
		4	2	4	3				
CLASSIFICATION				CAPTIONED BY					
040				KCB					

PHOTO NO. 852025		LOT NO. R 3368		MAP REFERENCE		LATITUDE		LONGITUDE	
COUNTRY SOUTH VIETNAM				PROVINCE (QUANG TRI)					
AREA NO. 32L		SUBJECT C81	SUBJECT CTG	SUBJECT	SUBJECT	SUBJECT	SUBJECT	SUBJECT	SUBJECT
BRU	5	TR I	B E S	10	W O M A N.	15	B L	A	20
N K E T	25	U S E D	30	D U R I N G	35	C H I	40		
L L Y	45	D A Y S	50			A N D	N I G H T S		
IN THE MOUNTAINS.									
STATINTL									
[REDACTED]									
DATE OF PHOTO		TYPE	QUALITY (2)	CLASS	NO. OF CARDS				
		4	2	4	2				
CLASSIFICATION DCUO				CAPTIONED BY HEB					



PHOTO NO. 852027	LOT NO. R 3364	MAP REFERENCE C	LATITUDE 13 57 N	LONGITUDE 108 57 E
COUNTRY SOUTH VIETNAM		PROVINCE (PLEIKU)		
AREA NO. 32 L	SUBJECT C81	SUBJECT C78	SUBJECT	SUBJECT
A N	K H E	B	A H N A R	T R I B E
S M A N				

STATINTL



DATE OF PHOTO	TYPE	QUALITY	CLASS	NO. OF CARDS
	4	2	4	2

CLASSIFICATION: O-10  
CAPTIONED BY: FEB

200004/27 : CIA-RDP78-05867A000401320028-0

PHOTO NO.	852028	LOT NO.	R 3368	MAP REFERENCE	LATITUDE	LONGITUDE
COUNTRY	SOUTH VIETNAM		PROVINCE (QUANG NAM)			
AREA NO.	32L	SUBJECT	081	C76	SUBJECT	SUBJECT
		5		10	15	20
		25		30	35	40
		45		50		
STATINTL						
(S)						
DATE OF PHOTO		TYPE	4	QUALITY	2	CLASS
						4
						2
CLASSIFICATION	0410		CAPTIONED BY REB			



PHOTO NO 852029	LOT NO. R 3248	MAP REFERENCE	LATITUDE	LONGITUDE
COUNTRY SOUTH VIETNAM	PROVINCE (LAM DONG)			
AREA NO 372	SUBJECT C81	SUBJECT CTG	SUBJECT	SUBJECT
M A A	5	TR I B E	10	S W O M A N
	25		30	
	45		50	

STATINTL



DATE OF PHOTO	TYPE	QUALITY	CLASS	NO. OF CARDS
	4	2	4	2

CLASSIFICATION  
TOP SECRET

CAPTIONED BY  
752

PHOTO NO.	852030	LOT NO.	R3462	MAP REFERENCE	LATITUDE	LONGITUDE
COUNTRY	INDONESIA					
AREA NO.	T	SUBJECT	AKN	SUBJECT	SUBJECT	SUBJECT
						20
						25
						30
						35
						40
						45
						50

COAL HOPPER S.

STATINTL

DATE OF PHOTO	TYPE	QUALITY	CLASS	NO. OF CARDS
6 0 4	4	2	4	1

CLASSIFICATION: O U O

CAPTIONED BY: MEMM




PHOTO NO. 852031      LOT NO. R3402      MAP REFERENCE C      LATITUDE 06 54' 109 36E

COUNTRY INDONESIA      PROVINCE SAYA


AREA NO. 33T	SUBJECT AKL	SUBJECT	SUBJECT	SUBJECT	SUBJECT	SUBJECT	SUBJECT	SUBJECT										
B	A	N	D	U	N	G	10	R	E	P	A	R	O	F	L			
N	D	S	L	I	D	E	25	A	P	P	R	O	X	35	6	0	K	M
S	E	A	S	T	45	O	F	50	T	O	W	N.						

STATINTL

(27)

DATE OF PHOTO	TYPE	QUALITY	CLASS	NO. OF CARDS
FEB 6 1	4	2	4	1

CLASSIFICATION:      CAPTURED BY: [Signature]



CIA-RDP78-05867A000401320028-0

PHOTO NO. 852032    LOT NO. R3402    MAP REFERENCE C    LATITUDE 06 54S    LONGITUDE 107 36E

COUNTRY INDONESIA    PROVINCE JAVA

AREA NO	SUBJECT	SUBJECT	SUBJECT	SUBJECT	SUBJECT	SUBJECT	SUBJECT	SUBJECT
33T	AKL							
BANJUNING	(N <sup>10</sup> R)					REPAIR		
FLANDSLIDE						APPROX		
0 KM						EAST		OF TOWN.

(27)

STATINTL

DATE OF PHOTO	TYPE	QUALITY	CLASS	NO. OF CARDS
FEB 6 1	4	2	4	1

CLASSIFICATION: UNO    CAPTIONED BY: MEDM



2000/04/27 : CIA-RDP78-05867A000401320028-0

PHOTO NO. 852033 LOT NO. R3402 MAP REFERENCE C LATITUDE 06 54 S LONGITUDE 107 36 E

COUNTRY INDONESIA PROVINCE JAVA

AREA NO	SUBJECT	SUBJECT	SUBJECT	SUBJECT	SUBJECT	SUBJECT	SUBJECT	SUBJECT
33T	AKL	A43						
BANDUN	5	10	(NR)			REPAIR		0
FLAND	25	30				APPROX		6
0 KM	45	50	EAST					

OF TOWN.

STATINTL

DATE OF PHOTO	TYPE	QUALITY	CLASS	NO. OF CARDS
FEB 6 1	4	2	4	2

CLASSIFICATION O U O CAPTIONED BY MEDM

CIA-RDP78-05867A000401320028-0

PHOTO NO. 852034 LOT NO. 3402 MAP REFERENCE C LATITUDE 06 LONGITUDE 54 107 36E

COUNTRY INDONESIA PROVINCE JAVA

AREA NO	SUBJECT	SUBJECT	SUBJECT	SUBJECT	SUBJECT	SUBJECT	SUBJECT	SUBJECT
33 T	AKL							
BANDUNG								
CLP								
OK								

(27) STATINTL

DATE OF PHOTO	TYPE	QUALITY	CLASS	NO. OF CARDS

CAPTIONED BY

PHOTO NO. 852035      LOT NO. R3402      MAP REFERENCE C      LATITUDE 06      LONGITUDE 54° 10' 36" E

COUNTRY INDONESIA      PROVINCE JAVA

AREA NO	SUBJECT	SUBJECT	SUBJECT	SUBJECT	SUBJECT	SUBJECT	SUBJECT	SUBJECT
33T	AKL							
3	A	N	U	N	L	(N R)	R	E
F	L	A	N	D	S	L	A	P
0	K	M	S	E	A	S	T	O

OF TOWN.

STATINTL

(17, 27)

DATE OF PHOTO	TYPE	QUALITY	CLASS	NO. OF CARDS
FEB 6 1	4	2	4	1

CLASSIFICATION OVO      CAPTIONED BY MEDIA

PHOTO NO. 852036 LOT NO. R3402 MAP REFERENCE C LATITUDE 06 54 S LONGITUDE 107 36 E

COUNTRY INDONESIA PROVINCE JAVA

AREA NO	SUBJECT	SUBJECT	SUBJECT	SUBJECT	SUBJECT	SUBJECT	SUBJECT	SUBJECT
33T	AKL	A4G						
	BANDUNG	(N <sup>10</sup> R)				REPAIR		
	FLAND	S <sup>25</sup> LIDE				APPROX		
	0 KM	EAST				OF TOWN.		

STATINTL

(17.27)

DATE OF PHOTO	TYPE	QUALITY	CLASS	NO. OF CARDS
FEB 6 1	4	2	4	2
CLASSIFICATION OUCO			CAPTIONED BY MEDM	



PHOTO NO. 852037		LOT NO. R3402	MAP REFERENCE C	LATITUDE 08	LONGITUDE 113 42E
COUNTRY INDONESIA			PROVINCE JAVA		
AREA NO. 33 T	SUBJECT AKM	SUBJECT	SUBJECT	SUBJECT	SUBJECT
D	J	E	M	B	E
U	N	L	O	A	D
O	W	B	O	A	R

10 WELDED RAIL  
 20 UNLOADING ROUND  
 30 SIGN ON LEFT  
 40 GUIDE FOR SIGNAL WIRE TO RIGHT OF TRACK,  
 50 8 HECTOMETER SIGN.

STATINTL

(27)

DATE OF PHOTO	TYPE	QUALITY	CLASS	NO. OF CARDS
6 0 4		2	4	1
CLASSIFICATION 040			CAPTIONED BY MEDM	

PHOTO NO. 852038		LOT NO. R3402		MAP REFERENCE	LATITUDE	LONGITUDE
COUNTRY INDONESIA			PROVINCE SUMATRA			
AREA NO. 161T	SUBJECT AL8	SUBJECT	SUBJECT	SUBJECT	SUBJECT	SUBJECT
FERRARY	BETWEEN	KERTAP				
ATI	(03	39	103	47E)		
AND	PALEMBANG	(03	00	104	46E)	

STATINTL

(29)

DATE OF PHOTO	TYPE	QUALITY	CLASS	NO. OF CARDS
60	4	2	4	1

CLASSIFICATION OUG

CAPTIONED BY MCOM



PHOTO NO. 852039 LOT NO. R3402 MAP REFERENCE C LATITUDE 03 39S LONGITUDE 103 47E

COUNTRY	INDONESIA		PROVINCE	SUMATRA			
AREA NO	161T	SUBJECT	AL4	SUBJECT	ALA	SUBJECT	AKH
		5				10	
	KERTAPATI					15	LOADING
		25				35	
	OALONSHIP					40	
		45				50	

STATINTL

DATE OF PHOTO	TYPE	QUALITY	CLASS	NO. OF CARDS
6042			4	3
CLASSIFICATION	CAPTIONED BY			
OUO	MEDM			

PHOTO NO. 852040 LOT NO. R 3402 MAP REFERENCE C LATITUDE 03 39 5 LONGITUDE 103 47 E

COUNTRY INDONESIA PROVINCE SUMATRA

AREA NO	SUBJECT	SUBJECT	SUBJECT	SUBJECT	SUBJECT	SUBJECT	SUBJECT
161T	AL3	AL4	AKH				
KERTAPATI					SHIP	BEI	
GLOADED					WITH	COAL	

STATINTL

DATE OF PHOTO	TYPE	QUALITY	CLASS	NO. OF CARDS
00	4	2	4	3


CLASSIFICATION 040 CAPTIONED BY MEOM

PHOTO NO.	852041	LOT NO.	R3402	MAP REFERENCE	N18	LATITUDE	03 015	LONGITUDE	104 45E
COUNTRY	INDONESIA			PROVINCE	SUMATRA				
AREA NO	161T	SUBJECT	AKN	SUBJECT		SUBJECT		SUBJECT	
	5	10	15	20		25	30	35	40
	KERTAPATI					SIGALING			
	GUIDE					CENTER FG			
	OLD BOX CAR,					NEW PASSENGER COACHES,			
	AND KRUPP LOCOMOTIVE.								
STATINTL									
DATE OF PHOTO		TYPE	QUALITY	CLASS	NO. OF CARDS				
6 0 4		2	4	1					
CLASSIFICATION				CAPTIONED BY					
000				MEOM					

(27)

PHOTO NO. 852042		LOT NO. R3402		MAP REFERENCE N18		LATITUDE 03 015		LONGITUDE 104 45E	
COUNTRY INDONESIA				PROVINCE SUMATRA					
AREA NO. 161T		SUBJECT A27	SUBJECT AKM	SUBJECT	SUBJECT	SUBJECT	SUBJECT	SUBJECT	SUBJECT
K E R T A P A T I		5	10	C O R A L	15	S T O C	20		
K P I L E		25	30	-	35				40
		45	50						
STATINTL									
DATE OF PHOTO		TYPE	QUALITY	CLASS	NO. OF CARDS				
		604	2	4	2				
CLASSIFICATION 040				CAPTIONED BY MEDM					

(12, 17, 27)



0000427 : CIA-RDP78-05867A000401320028-0

PHOTO NO. 852043 | LOT NO. R3402 | MAP REFERENCE N18 | LATITUDE 03 | LONGITUDE 018 104 45E

COUNTRY INDONESIA | PROVINCE SUMATRA

AREA NO	SUBJECT	SUBJECT	SUBJECT	SUBJECT	SUBJECT	SUBJECT	SUBJECT	SUBJECT
161T	A27	AKM						
KERTAPATI			10		COAL	15	\$	20
KPILE			30			35	T	40
			45					

STATINTL

(17) (12, 27)

DATE OF PHOTO	TYPE	QUALITY	CLASS	NO. OF CARDS
604	4	2	4	2

CLASSIFICATION OUCO | CAPTIONED BY MEDM

PHOTO NO. 852044		LOT NO. R3402		MAP REFERENCE C		LATITUDE 03		LONGITUDE 39S 103 47E	
COUNTRY INDONESIA				PROVINCE SUMATRA					
AREA NO 161T		SUBJECT AKL	SUBJECT	SUBJECT	SUBJECT	SUBJECT	SUBJECT	SUBJECT	SUBJECT
M U A R		A E N I M		(N R)		T R A C K		20	
R E H A		B I L I T A T I O N		30		P R O J E		40	
C T.		U N L O A D I N G		50		W E L D E D R A I L.			
STATINTL									
DATE OF PHOTO		TYPE	QUALITY	CLASS	NO. OF CARDS				
6 0 4		4	2	4	1				
CLASSIFICATION 000				CAPTIONED BY MEMM					

(27)



PHOTO NO.	852045	LOT NO.	R3373	MAP REFERENCE	C	LATITUDE	45° 17' N	LONGITUDE	24° 03' E
COUNTRY	Rumania		PROVINCE	DUNAREA DE JOS					
AREA NO.	850M D32	SUBJECT	ALA C24	SUBJECT	RES	SUBJECT		SUBJECT	
	GALATI			DANUBE		RIVER			
	PORT		(1)	AREA		OF		RE	
	PORTED			AREAL					

*(Handwritten circled numbers: 37, 37)*

*(Handwritten: 3, 7, 25, 29, 30)* 25X1A

DATE OF PHOTO	Nov 61	TYPE	4	QUALITY	2	CLASS	C	NO. OF CARDS	4
CLASSIFICATION	<del>SECRET</del>		CAPTIONED BY						

PHOTO NO. 852046

LOT NO. R3373

MAP REFERENCE C

LATITUDE 45° 17' N

LONGITUDE 24° 03' E

COUNTRY: Romania		PROVINCE: DUNAREA DE JOS							
AREA NO	SUBJECT	SUBJECT	SUBJECT	SUBJECT	SUBJECT	SUBJECT	SUBJECT	SUBJECT	SUBJECT
GALA TI	5	ALA	10	C3V	15	APP	20	ALC	RIVER
PORT	25	-	30	NEW	35	APT	40	UC	
BREWERY	45		50	LEFT					

PT ① OR 2-PT PROGRAM. SEE CIA

25X1A

DATE OF PHOTO	TYPE	QUALITY	CLASS	NO. OF CARDS
Nov 61	4	2	C	5
CLASSIFICATION				CAPTIONED BY
SECRET				[Signature]

PHOTO 852047	LOT NO R3373	MAP REFERENCE C	LATITUDE 45° 17' N	LONGITUDE 21° 03' E
COUNTRY Romania	PROVINCE DUNAREA DE JOS			
AREA NO 8500M	SUBJECT D 36	SUBJECT ALA	SUBJECT C32	SUBJECT A60
GALATI	5	10	15	20
PORȚI	25	30	35	40
	45	50		

PT 2 OR 2 - PT PANORAMA. DEC CIA

25X1A

DATE OF PHOTO	TYPE	QUALITY	CLASS	NO. OF CARDS
Nov 61	4	2	C	5

CLASSIFICATION *Conf* CAPTIONED BY *[Signature]*

PHOTO NO. 852048      LOT NO. R3373      MAP REFERENCE C      LATITUDE 4527N 2803E

COUNTRY Rumania      PROVINCE DUNAREA DE JOS

AREA NO	SUBJECT	SUBJECT	SUBJECT	SUBJECT	SUBJECT	SUBJECT	SUBJECT	SUBJECT
800M	D36	MA	COG	AL	CV4			
GALATI	5		10	DANUBIE	15	RIVER	20	
PORT	25		30	SECURITY	35	POLICE	40	
OFFICE	45		50					

25X1A

DATE OF PHOTO	TYPE	QUALITY	CLASS	NO. OF CARDS
Nov 61	4	2	C	5

CLASSIFICATION SECRET      CAPTIONED BY [Signature]

PHOTO NO. 852049

LOT NO. 3373

MAP REFERENCE C

LATITUDE 4527N

LONGITUDE 2803E

COUNTRY Romania

PROVINCE DUNAREA DE JOS

AREA NO	SUBJECT	SUBJECT	SUBJECT	SUBJECT	SUBJECT	SUBJECT	SUBJECT	SUBJECT
800M	D36	MA	AL7	ACD	CR6			
GALATI								
PORT.								
HIPPING								

PART ① OF 4-PT ~~ANALYSIS~~ SERIES

SEE CIA 852049-052

25X1A

DATE OF PHOTO	TYPE	QUALITY	CLASS	NO. OF CARDS
Nov 61	4	2	C	5

CLASSIFICATION *CP/Sec*

CAPTIONED BY *[Signature]*

PHOTO NO. 852050	LOT NO. R3773	MAP REFERENCE C	LATITUDE 4527N	LONGITUDE 2403E				
COUNTRY Romania	PROVINCE DUNAREA DE JOS							
AREA NO. 860M	SUBJECT D36	SUBJECT ALA	SUBJECT AL7	SUBJECT AEO	SUBJECT CR6	SUBJECT	SUBJECT	SUBJECT
GALATI	5		10			15	RIVER	20
PORȚI	25	U/I	30	FAC	TORY	35		40
HIPPING	45		50					

PAGE 2 OF 4-PT ~~MANUAL~~ SERIES.  
SEE CIA 852049-052

25X1A

DATE OF PHOTO	TYPE	QUALITY	CLASS	NO. OF CARDS
Nov 61	4	2	C	5

CLASSIFICATION: *Conf* CAPTIONED BY: *[Signature]*

00078-427 : CIA-RDP78-05867A000401320028-0

PHOTO NO. 852051		LOT NO. R3373		MAP REFERENCE C		LATITUDE 45 27 N		LONGITUDE 24 07 E	
COUNTRY Romania			PROVINCE DUNAREA DE JOS						
AREA NO.	SUBJECT	SUBJECT	SUBJECT	SUBJECT	SUBJECT	SUBJECT	SUBJECT	SUBJECT	SUBJECT
F60M	S26	ALA	R7	C-6	M60				
GALATI			DANUBE		RIVER				
PORT		QUAY							
SHIPPING									

Part 3 of 4-pt series. See CIA 852049-052

25X1A

DATE OF PHOTO	TYPE	QUALITY	CLASS	NO. OF CARDS
Nov 61	4	2	C	5
CLASSIFICATION			CAPTIONED BY	
C/pe			[Signature]	

PHOTO NO. 852052      LOT NO. R3773      MAP REFERENCE C      LATITUDE 45 27 N      LONGITUDE 21 03 E

COUNTRY Romania      PROVINCE DUNAREA DE JOS

AREA NO.	SUBJECT	SUBJECT	SUBJECT	SUBJECT	SUBJECT	SUBJECT	SUBJECT	SUBJECT
66M	5	10A	10D	10E	10F	10G	10H	20
GALATI			DANUBE	RIVER				
PORT	25		FISH	CANNERY	35			40
(BLDG)	45							

PART 4 of 4-PT SERIES. See CIA 852049-052

(7.24.62) 25X1A

DATE OF PHOTO	TYPE	QUALITY	CLASS	NO. OF CARDS
Nov 61	4	2	C	5

CLASSIFICATION: *Secret*      CAPTIONED BY: *[Signature]*



PHOTO NO. 852053 LOT NO. 3373 MAP REFERENCE C LATITUDE 45 27 N LONGITUDE 28 03 E

COUNTRY Rumania PROVINCE DUMBREA DE JOS

AREA NO. 160M	SUBJECT 280	SUBJECT ALA	SUBJECT CVA	SUBJECT CVE	SUBJECT ALY	SUBJECT ALY	SUBJECT	SUBJECT
GALATI	5		10	DANUBIE	15	RIVE	20	
PORT	25		30	QUAY	35	BLDG	40	
BHIPPING	45		50					

*Handwritten signature*

(7,29,30)

25X1A

DATE OF PHOTO	TYPE	QUALITY	CLASS	NO. OF CARDS
Nov 61	4	2	C	6

CLASSIFICATION: *Chp* CAPTIONED BY: *[Signature]*

PHOTO NO. 852054    LOT NO. R3373    MAP REFERENCE C    LATITUDE 4527N    LONGITUDE 2803E

COUNTRY Romania    PROVINCE DUNAREA DE JOS

AREA NO	SUBJECT	SUBJECT	SUBJECT	SUBJECT	SUBJECT	SUBJECT	SUBJECT	SUBJECT
800M	ALA D <sup>36</sup>	AG6	AG8	AL4				
GALATI			DANUBE			RIVER		
PORT			SHIPYARD					
KM	48.6							

25X1A

DATE OF PHOTO	TYPE	QUALITY	CLASS	NO. OF CARDS
Mar 61	4	2	C	5
CLASSIFICATION			CAPTIONED BY	
C/Sec			[Signature]	

PHOTO NO. 852055      LOT NO. R3373      MAP REFERENCE C      LATITUDE 4527N      LONGITUDE 2803E

COUNTRY Romania      PROVINCE DUMIREA DE JOS

AREA NO	SUBJECT	SUBJECT	SUBJECT	SUBJECT	SUBJECT	SUBJECT	SUBJECT	SUBJECT
80001	ALA D36	AL7	CLG					
GALATI				10	DIANUBE	15	RIVER	20
PORT				25		35	CENTRA	40
NCE				30	HARBOR			
				45		50	BRAIN	

at KM 146.1.

25X1A

DATE OF PHOTO	TYPE	QUALITY	CLASS	NO. OF CARDS
Nov 61	4	2	C	4

CLASSIFICATION *Conf*      CAPTIONED BY *[Signature]*

PHOTO NO. 852056 | LOT NO. R3373 | MAP REFERENCE C | LATITUDE 45 27 N | LONGITUDE 26 03 E

COUNTRY Romania | PROVINCE DUMAREA DE JOS

AREA NO	SUBJECT	SUBJECT	SUBJECT	SUBJECT	SUBJECT	SUBJECT	SUBJECT
860M	ALADZE	ALY	CV6				
GALATI			DANUBE		RIVER		
PORIT			HARBOR		BASIN		
AT	KM		46.0				

25X1A

DATE OF PHOTO	TYPE	QUALITY	CLASS	NC. OF CARDS
Nov 61	C	2	C	4

CLASSIFICATION: *Conf* | CAPTIONED BY: *[Signature]*

PHOTO NO. 852057

LOT NO. R3373

MAP REFERENCE C

LATITUDE 4516N

LONGITUDE 2759E

COUNTRY

Romania

PROVINCE

DUNAREA DE JOZ

AREA NO.

860M

SUBJECT D36

SUBJECT MA

SUBJECT AL7

SUBJECT

SUBJECT

SUBJECT

SUBJECT

SUBJECT

BRAILA

DANUBE

RIVER

PORT

SHIP

LANDING

25X1A

DATE OF PHOTO	TYPE	QUALITY	CLASS	NO. OF CARDS
Nov 61	4	✓	C	3
CLASSIFICATION			CAPTIONED BY	
C/MS			[Signature]	

PHOTO NO. S52058	LOT NO. R3373	MAP REFERENCE C	LATITUDE 4516N	LONGITUDE 2759E
COUNTRY <i>Rumania</i>	PROVINCE <i>DUNAREA DE JOI</i>			
AREA NO. <i>860M</i>	SUBJECT <i>D36</i>	SUBJECT <i>MA AL7</i>	SUBJECT	SUBJECT
<i>BRAILA</i>	<i>5</i>	<i>10</i>	<i>DANUBE</i>	<i>15 RIVER</i>
<i>PORT</i>	<i>25</i>	<i>30</i>	<i>SHIP</i>	<i>35 ISLANDING</i>
	<i>45</i>	<i>50</i>		

25X1A

DATE OF PHOTO	TYPE	QUALITY	CLASS	NO. OF CARDS
<i>Nov 61</i>	<i>4</i>	<i>✓</i>	<i>C</i>	<i>3</i>
CLASSIFICATION <i>C/Sec</i>			CAPTIONED BY <i>[Signature]</i>	

PHOTO NO. 852059	LOT NO. R3373	MAP REFERENCE C	LATITUDE 45°00'N	LONGITUDE 27°19'E
COUNTRY Rumania	PROVINCE DUNAREA DE JOS			
AREA NO. Bl. M. D36	SUBJECT ALA	SUBJECT CVA	SUBJECT R66	SUBJECT R68
BRAIL			10	15
PORT	-		30	35
NCE			45	50

AT KM 169.1. SHIPYARD AT RGT.

25X1A

DATE OF PHOTO	TYPE	QUALITY	CLASS	NO. OF CARDS
Nov 61	4	2	C	5

CLASSIFICATION: *C/Sec* CAPTIONED BY: *A*

PHOTO NO. 852060

LOT NO. R 3373

MAP REFERENCE C

LATITUDE 45 16 N

LONGITUDE 27 59 E

COUNTRY	Rumania		PROVINCE	DUNAREA DE JOS			
AREA NO.	SUBJECT	SUBJECT	SUBJECT	SUBJECT	SUBJECT	SUBJECT	SUBJECT
800M	ALA	DEB	AOP				
BR	AI	LA		10	DANUBE	15	RIVER
	25			30		35	TANK
PORT				45	OIL		STATION
				50			
BUNKER							

25X1A

DATE OF PHOTO	TYPE	QUALITY	CLASS	NO. OF CARDS
Nov 61	f	v	c	3
CLASSIFICATION	C/Sec		CAPTIONED BY	



PHOTO NO. 852061      LOT NO. R 3373      MAP REFERENCE C      LATITUDE 4516N      LONGITUDE 2759E

COUNTRY Romania      PROVINCE DUNAREA DE JOS

AREA NO	860M	SUBJECT	ALA DEB	SUBJECT	AOP	SUBJECT		SUBJECT		SUBJECT	
	BR	5	AI	10	LA	D	AN	15	U	R	20
	P	25	OR	30	T	—	O	35	T	A	40
	B	45	U	50	N	K	E	R	S	T	A

25X1A

(7.16)

DATE OF PHOTO	TYPE	QUALITY	CLASS	NO. OF CARDS
Nov 61	d	v	C	3
CLASSIFICATION				CAPTIONED BY
SECRET				M

PHOTO NO. 852062      LOT NO. R3773      MAP REFERENCE C      LATITUDE 4516N      LONGITUDE 2759E

COUNTRY Romania      PROVINCE DUNAREA DE JOS

AREA NO.	SUBJECT	SUBJECT	SUBJECT	SUBJECT	SUBJECT	SUBJECT	SUBJECT	SUBJECT
800M	D36	AHV						
BRASILIA	(NR)			NEW		PUMP		
008E	AT	KM		183		ON		
NUBE	RIVER							

ABOUT 14 KM BELOW BRASILIA.

25X1A

DATE OF PHOTO	TYPE	QUALITY	CLASS	NO. OF CARDS
Nov 61	4	2	C	2

CLASSIFICATION *ch/ce*      CAPTIONED BY *[Signature]*

PHOTO NO 852063

LOT NO. R3773

MAP REFERENCE C

LATITUDE 4516 N

LONGITUDE 2759 E

COUNTRY	Rumania		PROVINCE	DUNAREA DE JOS					
AREA NO	860M	SUBJECT	SUBJECT	SUBJECT	SUBJECT	SUBJECT	SUBJECT	SUBJECT	SUBJECT
		300	ANV						
	BRASILIA		(WR)	10		NEW		PUMP	20
	OUSE	25	AT	30	KM	183	35	ON	DA
	NUBE	45	RIVER	50					

ABOUT 14 KM BELOW BRASILIA.

25X1A

DATE OF PHOTO	Nov 61	TYPE	4	QUALITY	2	CLASS	C2	NO. OF CARDS	2
CLASSIFICATION	SECRET		CAPTIONED BY [Signature]						

PHOTO NO. 852064      LOT NO. R 3373      MAP REFERENCE C      LATITUDE 45 16 N      LONGITUDE 27 19 E

COUNTRY Romania      PROVINCE DUNAREA DE JOS

AREA NO. 8200M	SUBJECT ALA	SUBJECT D36	SUBJECT CLE	SUBJECT 36A	SUBJECT	SUBJECT	SUBJECT	SUBJECT	SUBJECT					
3	RAI	5	LA	10	D	A	N	U	B	15	R	U	E	20
P	O	25	R	T	30	N	A	V	A	L	35	D	E	P
40	W	45	R	E	50	A	O	U	B	E				

AT KM 169.1.

25X1A

DATE OF PHOTO	TYPE	QUALITY	CLASS	NO. OF CARDS
Nov 61	✓	✓	C	4
CLASSIFICATION			CAPTIONED BY	
CP/ce			[Signature]	

PHOTO NO. 852065      LOT NO. R3373      MAP REFERENCE C      LATITUDE 4516N      LONGITUDE 2759E

COUNTRY Romania      PROVINCE DUNAREA DE JOS

AREA NO	SUBJECT	SUBJECT	SUBJECT	SUBJECT	SUBJECT	SUBJECT	SUBJECT
800M	302	CRV	MA	D36			
BRAILA			NAVAL		15	BARABAN	20
KB	25	BAR	GE	30	?	AT	40
	45			50			

①

25X1A

3.7.29

DATE OF PHOTO	TYPE	QUALITY	CLASS	NO. OF CARDS
Nov 67	4	2	C	4

CLASSIFICATION: *CP/CA*      CAPTIONED BY: *[Signature]*

PHOTO NO. 852066	LOT NO. R3373	MAP REFERENCE C	LATITUDE 4516N	LONGITUDE 2757E
COUNTRY Rumania	PROVINCE DUNAREA DE JOU			
AREA NO. 800M	SUBJECT 302	SUBJECT C4	SUBJECT MA D36	SUBJECT
BRILA			NAVAL	15 BARRAGE
KIS	25 BAR	6	5	35 KM 167
1 (D)	45		50	

25X1A

DATE OF PHOTO	TYPE	QUALITY	CLASS	NO. OF CARDS
Nov 67	4	2	C4	3,7,29
CLASSIFICATION	CAPTIONED BY			
	C/M/A			

PHOTO NO. 852067      LOT NO. R3373      MAP REFERENCE      LATITUDE      LONGITUDE

COUNTRY Rumania      PROVINCE DUNAREA DE JOF.

AREA NO	SUBJECT	SUBJECT	SUBJECT	SUBJECT	SUBJECT	SUBJECT	SUBJECT	SUBJECT
<u>852067</u>	<u>ALB</u>	<u>D36</u>						
<u>OLD</u>	<u>5</u>	<u>BRIDGE</u>	<u>10</u>	<u>ON</u>	<u>15</u>	<u>AN</u>	<u>UB</u>	<u>20</u>
<u>RIVER</u>	<u>25</u>	<u>BETW</u>	<u>30</u>	<u>G</u>	<u>15</u>	<u>AL</u>	<u>ATI</u>	<u>40</u>
<u>SULINA</u>	<u>45</u>		<u>50</u>					

KARL MARX

25X1A

DATE OF PHOTO	TYPE	QUALITY	CLASS	NO. OF CARDS
<u>Mar 61</u>	<u>4</u>	<u>2</u>	<u>C</u>	<u>2</u>
CLASSIFICATION <u>SECRET</u>				CAPTIONED BY <u>[Signature]</u>




PHOTO NO.	852068	LOT NO.	R3373	MAP REFERENCE		LATITUDE		LONGITUDE	
COUNTRY	Romania	PROVINCE	DUNAREA DE JOF.						
AREA NO.	8200	SUBJECT	ALB DEL	SUBJECT		SUBJECT		SUBJECT	
	NEW	5	B	10	R	ED	15	G	20
	RIVER	25	R	30	BE	TW	35	GA	40
	AULINA	45	A	50				ATI	45

ENROUTE TO DELTA

25X1A

DATE OF PHOTO	TYPE	QUALITY	CLASS	NO. OF CARDS
Mar 61	4	2	C	2
CLASSIFICATION	CAPTIONED BY			



PHOTO NO. 852069	LOT NO. R3373	M-P REFERENCE	LATITUDE	LONGITUDE
COUNTRY Rumania	PROVINCE JUNAREA DE JUF.			
AREA NO. 8600	SUBJECT ALB	SUBJECT D36	SUBJECT	SUBJECT
	5	10	15	20
NEW	B	R	E	D
R	I	V	E	R
	25	30	35	40
	45	50		

ENROUTE TO DELTA

25X1A

DATE OF PHOTO	TYPE	QUALITY	CLASS	NO. OF CARDS
Mar 61	u	2	C	2
CLASSIFICATION	CAPTIONED BY			
	[Signature]			

CIA-RDP 78-05867A000401320028-0

PHOTO NO. 852070	LOT NO. R3373	MAP REFERENCE	LATITUDE	LONGITUDE
COUNTRY Romania	PROVINCE MUNTANIA DE JOU			
AREA NO 860M	SUBJECT ALB	SUBJECT D36	SUBJECT	SUBJECT
M E W	5 D R E D G E	10 O N	15 D A D U B E	20 E
R I V E R	25 B E T W	30 G A L A T I	35	40 Y
S U L I N A	45	50		

ENROUTE TO DELTA

25X1A

DATE OF PHOTO	TYPE	QUALITY	CLASS	NO. OF CARDS
Nov 61	4	2	C	2
CLASSIFICATION	CAPTIONED BY			
	CP/PC			



GPO 918791

PHOTO ANALYSIS REPORT

UNCLASSIFIED//FOR OFFICIAL USE ONLY CIA-RDP78-05867A000401320028-0

PHOTO NO. 852071

LOT NO. R3973

MAP REFERENCE C

LATITUDE 44°21'N

LONGITUDE 28°03'E

COUNTRY Rumania

PROVINCE MAREA

AREA NO	SUBJECT	SUBJECT	SUBJECT	SUBJECT	SUBJECT	SUBJECT	SUBJECT	SUBJECT
760M	DZC	MA	DOB	AB7	REG	AOP		
CERN	AV	OD	A		DAN	UBE		K1
VER	PORT				ENTRANCE			40
CEME	N		PLT				(KM288.5)	2-

① ↙ ↘ 3-POL TRACK

25X1A

DATE OF PHOTO	TYPE	QUALITY	CLASS	NO. OF CARDS
13 Dec 61	4	2	C	6
CLASSIFICATION: <i>CP/CC</i>				CAPTIONED BY: <i>[Signature]</i>

PHOTO NO. 852072

LOT NO. R3973

MAP REFERENCE C

LATITUDE 44 21 N

LONGITUDE 28 03 E

COUNTRY	Rumania		PROVINCE	MARCA					
AREA NO.	760M	SUBJECT	SUBJECT	SUBJECT	SUBJECT	SUBJECT	SUBJECT	SUBJECT	SUBJECT
	ALA	D 36	AB7	REG	A O P	AL7			
	C E R N	5 A V O D A	10		D A N	15 U B E			20 K I
	V E R	25 P O R T .	30	[ Q U A Y ]	35				40 C E M E
	N T	45 F A C T O R Y ;	50						

POB TAKEN AT LEFT.

25X1A

DATE OF PHOTO	TYPE	QUALITY	CLASS	NO. OF CARDS
13 Dec 61	4	v	c	6.
CLASSIFICATION	c/s/c		CAPTIONED BY	

CIA-RDP78-05867A000401320028-0

PHOTO NO. 852073    LOT NO. R3573    MAP REFERENCE C    LATITUDE 4421N    LONGITUDE 2603E

COUNTRY Romania    PROVINCE MAREEA

AREA NO	760M	SUBJECT	REA	SUBJECT	DBL	SUBJECT	RL7	SUBJECT	AKM	SUBJECT	AKN	SUBJECT		SUBJECT		SUBJECT		SUBJECT	
		5						10						15					20
	CERN		P	V															
		25						30						35					40
	VLR								NEW										A
		45						50											
	T								[RR]										

25X1A

DATE OF PHOTO	TYPE	QUALITY	CLASS	NO. OF CARDS
13 Dec 61	✓	2	C	5

CLASSIFICATION *spice*    CAPTIONED BY *[Signature]*

CIA-RDP78-05867A000401320028-0

PHOTO NO. 852074 LOT NO. R3373 MAP REFERENCE C LATITUDE 4421 N LONGITUDE 2803 E

COUNTRY Rumania PROVINCE MAREA

AREA NO	SUBJECT	SUBJECT	SUBJECT	SUBJECT	SUBJECT	SUBJECT	SUBJECT	SUBJECT
760 M	D36	ALA	ACP	C26	DOB			
C E R N A V O D A	<sup>5</sup>	D A N	<sup>10</sup>	B E	<sup>15</sup>	R I	<sup>20</sup>	
V E R P O R T.	<sup>25</sup>	B L D G	<sup>30</sup>	H I L L	<sup>35</sup>		<sup>40</sup>	
P O S L T A N K F A T R E T.	<sup>45</sup>		<sup>50</sup>					

PART 0 of 2-PT PANORAMA. See CIA

25X1A

DATE OF PHOTO	TYPE	QUALITY	CLASS	NO. OF CARDS
Dec 61	4	2	C	5

CIA-RDP78-05867A000401320028-0

PHOTO NO. 852075

LOT NO. R3373

MAP REFERENCE C

LATITUDE 4421 N

LONGITUDE 2803 E

COUNTRY <i>Rumania</i>		PROVINCE <i>MAREA</i>									
AREA NO. <i>760 M</i>	SUBJECT <i>D36</i>	SUBJECT <i>ALA</i>	SUBJECT <i>AUP</i>	SUBJECT <i>C2G</i>	SUBJECT <i>DOB</i>	SUBJECT <i>AB7</i>	SUBJECT <i>REG</i>	SUBJECT	SUBJECT	SUBJECT	SUBJECT
<i>C E R N A V O D A</i>	<i>5</i>	<i>10</i>	<i>10</i>	<i>10</i>	<i>15</i>	<i>15</i>	<i>15</i>	<i>20</i>	<i>20</i>	<i>20</i>	<i>20</i>
<i>V I E R</i>	<i>25</i>	<i>30</i>	<i>30</i>	<i>30</i>	<i>35</i>	<i>35</i>	<i>40</i>	<i>40</i>	<i>40</i>	<i>40</i>	<i>40</i>
<i>P O R T</i>	<i>45</i>	<i>50</i>	<i>50</i>	<i>50</i>	<i>50</i>	<i>50</i>	<i>50</i>	<i>50</i>	<i>50</i>	<i>50</i>	<i>50</i>
<i>P</i>	<i>5</i>	<i>5</i>	<i>5</i>	<i>5</i>	<i>5</i>	<i>5</i>	<i>5</i>	<i>5</i>	<i>5</i>	<i>5</i>	<i>5</i>

PART 2 OF 2-PT PANORAMA. SEE CIA \_\_\_\_\_

25X1A

DATE OF PHOTO	TYPE	QUALITY	CLASS	NO. OF CARDS
<i>Dec 61</i>	<i>4</i>	<i>2</i>	<i>C</i>	<i>7</i>
CLASSIFICATION <i>C/N/C</i>				CAPTIONED BY <i>[Signature]</i>

CIA-RDP78-05867A000401320028-0

PHOTO NO.	852076	LOT NO.	R3373	MAP REFERENCE	C	LATITUDE	4421 N	LONGITUDE	2803 E										
COUNTRY	Rumania			PROVINCE	MAREA														
AREA NO	760 M	SUBJECT	DLA	SUBJECT	ADP	SUBJECT	CLG	SUBJECT	DD3	SUBJECT	AL7	SUBJECT	AB7	SUBJECT	REG				
	C	E	R	N	A	V	O	D	A	10	D	A	N	15	J	B	C	20	R
	V	E	R	25	P	O	R	T	30	H	I	P	P	35	N	G	40		
	C	E	M	E	N	T	45	P	L	T	50								

(1,7,16,28,29,30) 25X1A

DATE OF PHOTO	TYPE	QUALITY	CLASS	NO. OF CARDS
Dec 61			C	8
CLASSIFICATION				CAPTIONED BY
C/N/C				102



CIA-RDP78-05867A000401320028-0

PHOTO NO.	852077	LOT NO.	R3373	MAP REFERENCE	C	LATITUDE	44°21'N	LONGITUDE	28°03'E								
COUNTRY	Rumania		PROVINCE	MAREA													
AREA NO.	760M	SUBJECT	AL7	SUBJECT	RD7	SUBJECT	REG	SUBJECT	ALA	SUBJECT	D36	SUBJECT	AOP	SUBJECT	DOB	SUBJECT	C24
		5	AV	0	DA	10		D	AN	15	U	B	E	20			RI
	VER	25	P	ORT	30		C	E	M	ENT	I	P	L	40			T
		45	P	OL	50		T	A	N	K							ENTRANCE TO CANAL (arrow)

25X1A

DATE OF PHOTO	TYPE	QUALITY	CLASS	NO. OF CARDS
Dec 61	4	v	C	8
CLASSIFICATION	C/N/CC		CAPTIONED BY	

SECRET - CIA-RDP78-05867A000401320028-0

PHOTO NO. 852078

LOT NO. R 3373

MAP REFERENCE C

LATITUDE 45 15 N

LONGITUDE 19 50 E

COUNTRY

YUGOSLAVIA

PROVINCE

SRBIA

AREA NO

480/M

SUBJECT

AKW

SUBJECT

DEK

SUBJECT

SUBJECT

SUBJECT

SUBJECT

SUBJECT

SUBJECT

NOVI

15

SA

AD

10

NEW

15

BRIDGE

20

BEVER

25

DAW

UBE

30

RIVER

35

RIVER

40

45

50

(3)

25X1A

DATE OF PHOTO	TYPE	QUALITY	CLASS	NO. OF CARDS
Dec 61	4	2	C	2
CLASSIFICATION				CAPTIONED BY
SECRET				[Signature]

PHOTO NO 852079	LOT NO. R 3373	MAP REFERENCE C	LATITUDE 4515 N	LONGITUDE 1950 E
COUNTRY YUGOSLAVIA	PROVINCE SRBIA			
AREA NO 480/M	SUBJECT AKW	SUBJECT DZL	SUBJECT	SUBJECT
N	5	10	15	20
O	25	30	35	40
V	45	50		
I				
B				
A				
D				
R				
D				
A				
N				
O				
V				
E				
R				
R				
I				
V				
E				
R				

25X1A

DATE OF PHOTO	TYPE	QUALITY	CLASS	NO. OF COPIES
Dec 61	4	2	C	2
CLASSIFICATION conf			CAPTURED BY [Signature]	



PHOTO 852080

LOT NO. R3373

MAP REFERENCE C

LATITUDE 4515 N

LONGITUDE 1950 E

COUNTRY	YUGOSLAVIA		PROVINCE	SRBIJA					
AREA NO	480/M	SUBJECT	SUBJECT	SUBJECT	SUBJECT	SUBJECT	SUBJECT	SUBJECT	SUBJECT
		AKW	D 36	AKG					
		5	A D	10	0	C D	15	R D	- R R
		25		30	O V E R	D	35	A N U B E	40
		45		50					R

25X1A

DATE OF PHOTO	TYPE	QUALITY	CLASS	NO. OF CARDS
Dec 61	u	2	C	3
CLASSIFICATION	C/1		CAPTURED BY	

PHOTO NO. 852081 LOT NO. R-3436 MAP REFERENCE C LATITUDE 04 02 N LONGITUDE 09 40 E

COUNTRY	<u>CAMEROON</u>							PROVINCE	
AREA NO	<u>1 DG</u>	SUBJECT	<u>A 19</u>	SUBJECT		SUBJECT		SUBJECT	
	<u>D O U A</u>	<u>5</u>	<u>L A</u>		<u>10</u>	<u>P A N O R A M A</u>	<u>15</u>	<u>O F</u>	<u>20</u>
	<u>H A R B O R</u>	<u>25</u>			<u>30</u>		<u>35</u>		<u>40</u>
		<u>45</u>			<u>50</u>				

PART 1 OF 4 PARTS, SEE CIA 852081 TRAW 084

STATINTL

<u>1-30</u>	DATE OF PHOTO	TYPE	QUALITY	CLASS	NO. OF CARDS
<u>JUNE 6</u>	<u>2</u>	<u>4</u>	<u>2</u>	<u>4</u>	<u>1</u>
CLASSIFICATION	CAPTIONED BY <u>YSC</u>				



PHOTO NO. 852082      LOT NO. R-3436      MAP REFERENCE C      LATITUDE 04 02 N      LONGITUDE 09 40 E

COUNTRY	CAMEROON							
AREA NO	IDG AL9							
	DOUALA		PANORAMA		OF			
	HARBOR							

Part 2 of 4 parts, 845 CIA 852081 File 084

STATINTL

1-30	DATE OF PHOTO	TYPE	QUALITY	CLASS	NO. OF CARDS
JUNE	6	24	2	4	1
CLASSIFICATION	OVS			CAPTIONED BY	JOC

78-05867A000401320028-0

PHOTO NO. 852083 LOT NO. R-3436 MAP REFERENCE C LATITUDE 0402N LONGITUDE 0940E

COUNTRY		CAMEROON							
AREA NO		106 AL9							
SUBJECT		SUBJECT		SUBJECT		SUBJECT		SUBJECT	
DOUALA		HARBOR		PANORAMA		OF		20	
HARBOR								40	

PART 3 OF 4 PARTS, SEE CIA 852081-084

STATINTL

DATE OF PHOTO		TYPE		QUALITY		CLASS		NO. OF CARDS	
JUNE 67		U		2		4		1	
CLASSIFICATION		DUO		CAPTIONED BY		JCB			



CIA-RDP 78-05867A000401320028-0

PHOTO NO. 852084      LOT NO. 7-3736      MAP REFERENCE 2      LATITUDE 24 05 N      LONGITUDE 01 40 E

COUNTRY	Cameroon							
AREA NO.	106							
SUBJECT	MAG							
SUBJECT	PAN							
SUBJECT	MAG							
SUBJECT	MAG							
SUBJECT	MAG							
SUBJECT	MAG							
SUBJECT	MAG							
SUBJECT	MAG							
SUBJECT	MAG							

1-30      81-084

PHOT 400 1 PAN MAG CIA 8520

STATINTL

DATE OF PHOTO	TYPE	QUALITY	CLASS	NO. OF CARDS
June 6	2	1	4	1
CLASSIFICATION	0-40			
CAPTIONED BY		JSC		



SIARDF 76-05867A000401320028-0

PHOTO NO.	852085	LCT NO.	R-3036	MAP REFERENCE	C	LATITUDE	05 37N	LONGITUDE	09 00
COUNTRY	GHANA		PROVINCE						
AREA NO.	56	SUBJECT	CBV	SUBJECT		SUBJECT		SUBJECT	
	TEMA		PANORAMA						
	W	DEVELOPMENT							
	Y								

PART 1 OF 4 PARTS, SEE CIA 852085-088 TRAV

STATINTL

6	DATE OF PHOTO	TYPE	QUALITY	CLASS	NO. OF CAR
	JUNE 62	4	2		1
	CLASSIFICATION	OVU		CAPTIONED BY JER	

CIA-RDP78-05867A000401320028-0

PHOTO NO.	852088	LOT NO.	R-3436	MAP REFERENCE	C	LATITUDE	05 37N	LONGITUDE	01 00
COUNTRY	GHANA		PROVINCE						
AREA NO.	567	SUBJECT	CBZ	SUBJECT		SUBJECT		SUBJECT	
	5			10	P A N O R A M A		15	O F	20
				25			30		40
				35			40		45
				45					

PART 2 OF 4 PARTS, SEE E/18 852085-088 THEN

STATINTL

6	DATE OF PHOTO	TYPE	QUALITY	CLASS	NO. OF CARDS
	JUNE 6 2	4	2	4	
	CLASSIFICATION	OVD		CAPTIONED BY	JOC

PHOTO NO. 852087    LOT NO. R-3436    MAP REFERENCE C    LATITUDE 05 37N    LONGITUDE 0-0 00

COUNTRY GHANA    PROVINCE

AREA NO	SUBJECT	SUBJECT	SUBJECT	SUBJECT	SUBJECT	SUBJECT	SUBJECT	SUBJECT
56	062							
TEMA		PANORAMA						
W		DEVELOPMENT						
Y								

PART 3 OF 4 PARTS, SEE 852085-088 THEN

STATINTI

DATE OF PHOTO	TYPE	QUALITY	CLASS	NO. OF CARDS
JUNE 6	4	2	4	

CLASSIFICATION: *TOP SECRET*    CAPTIONED BY: *JOE*

GIA-RDP 78-05867A000401320028-0

PHOTO NO.	852088	LOT NO.	R-3426	MAP REFERENCE	C	LATITUDE	25 37N	LONGITUDE	12 03
COUNTRY	GHANA		PROVINCE						
AREA NO.	59	SUBJECT	662	SUBJECT		SUBJECT		SUBJECT	
		5		10		15		20	
	TEMA								
		25		30		35		40	
		45		50					

Part 4 of 4 parts, ref no 852085-088

STATINTL

DATE OF PHOTO	TYPE	QUALITY	CLASS	NO. OF CARDS
June 68	1	2	1	1

CLASSIFICATION: *TOP SECRET* CAPTIONED BY: *TR*

PHOTO NO. 852089 LOT NO. R-3436 MAP REFERENCE C LATITUDE 0537 N LONGITUDE 00 00

COUNTRY GHANA PROVINCE

AREA NO	SUBJECT	SUBJECT	SUBJECT	SUBJECT	SUBJECT	SUBJECT	SUBJECT	SUBJECT
5G	CBV	02G	ALA					
TEMA	5	PAN	10	RAMA	15	OF	N	20
W	25	PORT	30	DEVELOPMENT	35			40
	45		50					

2 TOWN

PART 1 OF 4 PARTS, SEE CIA852089 THRU 092

STATINTL

DATE OF PHOTO	TYPE	QUALITY	CLASS	NO. OF CARDS
6-30				
JUNE 62	4	2	4	3

CLASSIFICATION: OGD CAPTIONED BY: JBR

CIA-RDP78-05867A000401320028-0

PHOTO NO. 852090

LOT NO. R-3426

MAP REFERENCE C

LATITUDE 0537N

LONGITUDE 00 00

COUNTRY

GHANA

PROVINCE

AREA NO

59

SUBJECT

CGV

SUBJECT

CGV

SUBJECT

ALA

SUBJECT

RAMA

SUBJECT

15

SUBJECT

0 F

SUBJECT

20 NE

TEMA

5

PAN

10

RAMA

15

0 F

20

W PORT

25

DEVELOPMENT

30

RAMA

35

0 F

40

45

50

8 TOWN

PART 2 OF 4 PARTS, SEE CIA 852089 THRU 092

STATINTL

6-30

DATE OF PHOTO

TYPE

QUALITY

CLASS

NO. OF CARDS

JUNE 62

7

2

4

3

CLASSIFICATION

U-U

CAPTIONED BY

JCR

GPO 918791

FORM 1 Jun 56

Approved For Release 2000/04/27 : CIA-RDP78-05867A000401320028-0

PHOTO ANALYSIS REPORT

PHOTO NO. 852091 LOT NO. R-3426 MAP REFERENCE C LATITUDE 0537N LONGITUDE 00 00

COUNTRY GHANA PROVINCE

AREA NO.	SUBJECT	SUBJECT	SUBJECT	SUBJECT	SUBJECT	SUBJECT	SUBJECT	SUBJECT
5G	CGV	02G	ALA					
TEMA	5	PAN	10	NORAMA	15	O	F	N
W	25	PORT	30	DEVELOPMENT	35			40
	45		50					

(A TOWN)

PART 3 OF 4 PARTS, SEE CIA 852089-097 TRPO

STATINTL

DATE OF PHOTO	TYPE	QUALITY	CLASS	NO. OF CARDS
6-30				
JUNE 6	7	2	4	3

CLASSIFICATION: ODU CAPTIONED BY: JBR



CIA-RDP78-05867A000401320028-0

PHOTO NO.	852092	LOT NO.	12416	ALSP REFERENCE	E	LATITUDE	25 37 N	LONGITUDE	100 00 W
COUNTRY	CUBA		PROVINCE						
AREA NO.	59	SUBJECT	5	SUBJECT	10	SUBJECT	15	SUBJECT	20
	TEMA		PA						
	W	25	POET	30	DEVELO	35		40	
		45		50					

LA TOWN  
 PART 4 OF 6 PARTS SEE CIA 852089-092  
 TAKEN

STATINTL

DATE OF PHOTO	TYPE	QUALITY	CLASS	NO. OF CARDS
JUNE 67	1	2	4	3
CLASSIFICATION			CAPTIONED BY	
SECRET			JSC	



REF ID: A6676-05867A000401320028-0

PHOTO NO. 852093    LOT NO. R-3436    MAP REFERENCE C    LATITUDE 8537N    LONGITUDE 00 00

COUNTRY GHANA    PROVINCE

AREA NO	SUBJECT	SUBJECT	SUBJECT	SUBJECT	SUBJECT	SUBJECT	SUBJECT	SUBJECT	SUBJECT
56	(AL9)	ALA	CB2						
T	E	M	A	P	A	N	O	R	A
N	G	N	E	P	O	R	T	D	E
E	N	T.							

PART 1 OF 4 PARTS, SEE CIA 852093 TRAV-096

STATINTL

6-30

DATE OF PHOTO	TYPE	QUALITY	CLASS	NO. OF CARDS
JUNE 6 24		2	4	3

CLASSIFICATION ODD    CAPTIONED BY JSC



SIARDF 76-05867A000401320028-0

PHOTO NO. 852094	LOT NO. R-3436	MAP REFERENCE C	LATITUDE 0537N	LONGITUDE 00 00
COUNTRY GHANA	PROVINCE			
AREA NO. 59	SUBJECT ALG	SUBJECT ALA	SUBJECT C62	SUBJECT
TEMA	5	PANORAMA	10	SHOW
NG	25	PORT	30	DEVELOPMENT
ENT.	45		50	

PART 2 OF 4 PARTS, SEE CIA 852093 THRU 096

STATINTL

6-30

DATE OF PHOTO	TYPE	QUALITY	CLASS	NO. OF CARDS
JUNE 6	24	2	4	3

CLASSIFICATION OOO

CAPTURED BY JCC

CIA RDP 78-05867A000401320028-0

PHOTO NO.	852095	LOT NO.	R. 3/36	MAP REFERENCE	C	LATITUDE	0507N	LONGITUDE	000 00
COUNTRY	GHANA		PROVINCE						
AREA NO.	59	SUBJECT	AL9	SUBJECT	ALA	SUBJECT	C62	SUBJECT	
	T E M A				P A N O R A M A				
	N E W				P O R T				
	E N T.								

852093-096

PART 3 OF 4 PARTS, SEE CIA ~~873~~ TRU

STATINTL

6-30

DATE OF PHOTO	TYPE	QUALITY	CLASS	NO. OF CARDS
JUNE 6 2	H	2	4	3
CLASSIFICATION			CAPTIONED BY	
000			JCC	

PHOTO NO. 852096	LOT NO. 6-3426	MAP REFERENCE	LATITUDE 15-17	LONGITUDE
COUNTRY GAMBIA	PROVINCE			
AREA NO. 56	SUBJECT 929	SUBJECT ALA	SUBJECT C62	
T F M A	5	F A	10	15
N S	25	F O	30	35
E N T.	45		50	

852093-096  
 PART 4 OF 4 PARTS, SEE CIA

STATINTL

DATE OF PHOTO	TYPE	QUALITY	CLASS	NO. OF CARDS
JUNE 62	H	2	4	3
CLASSIFICATION	SECRET		CAPTIONED BY JEC	




PHOTO NO.	852097	LOT NO.	R3325	MAP REFERENCE	C	LATITUDE	48 45' N	LONGITUDE	21 56' E
COUNTRY	CZECHOSLOVAKIA			PROVINCE	SLOVAKIA				
AREA NO.	327M	SUBJECT	AF 5	SUBJECT		SUBJECT		SUBJECT	
		5	M I C H A L O V C E	10		15	I M U N A	20	P H
		25	A R M A C E U T I C A L	30		35	F T Y	40	
		45		50					

*Imuna*  
*the Pharm. factory, Michalovec, (21)*

DATE OF PHOTO		TYPE	U	QUALITY	2	CLASS	4	NO. OF CARDS	1	SOURCE OF PHOTOGRAPH	ROEKVITAJUCE SLOVENSKO V SOCIALISTICKA CEFKOSLOVENSKU, 1962
CLASSIFICATION	O20			CAPTIONED BY	<i>(P4-r-top)</i>						

PHOTO NO.	852098	LOT NO.	R-334	MAP REFERENCE	C	LATITUDE	4854N	LONGITUDE	1805E
COUNTRY	CZECHOSLOVAKIA			PROVINCE SLOVAKIA					
AREA NO.	327M	SUBJECT	AGF	SUBJECT		SUBJECT		SUBJECT	
	K	U	B	R	A				

Interior view showing lathe of the machine  
 pt in Kuba near Drenčín, Slovakia

DATE OF PHOTO		TYPE		QUALITY		CLASS		NO. OF CARDS	1	SOURCE OF PHOTOGRAPH	Republikajuce Slovensko & Socialistickom Československu, 1962
CLASSIFICATION	DND			CAPTIONED BY			[Signature]				

PHOTO NO. 852099	LOT NO. R 354	MAP REFERENCE C	LATITUDE 48° 09' N				LONGITUDE 17° 53' E			
COUNTRY Czechoslovakia		PROVINCE SLOVAKIA								
AREA NO. 327M	SUBJECT ADN	SUBJECT ADJ	SUBJECT	SUBJECT	SUBJECT	SUBJECT	SUBJECT	SUBJECT	SUBJECT	SUBJECT
S	5		10			15			20	
L	25		30			35			40	
	45		50							

*View from the air - Nitrogen works "Duslo" in Sala in the Dumajec basin, Slovakia*

DATE OF PHOTO	TYPE	QUALITY	CLASS	NO. OF CARDS (15)	SOURCE OF PHOTOGRAPH
	4	2	4	✓	Kozmirtajec Slovakia Socialistickom Ceskoslovensku, 1962
CLASSIFICATION				CAPTIONED BY	
One				[Signature]	[Signature]

STANDARD FORM NO. 5867A000401320028-0

PHOTO NO.	852100	LOT NO.	R 3345	MAP REFERENCE	C	LATITUDE	4844 N	LONGITUDE	1909 E
COUNTRY	Czechoslovakia			PROVINCE	SLOVAKIA				
AREA NO.	327M	SUBJECT	AB7	SUBJECT	REG.	SUBJECT		SUBJECT	
		5		10		15		20	
		25		30		35		40	
		45		50					

New cement pit near Beaska Bystanec, Slovakia

DATE OF PHOTO		TYPE	U	QUALITY	V	CLASS	4	NO. OF CARDS	25	SOURCE OF PHOTOGRAPH	Spivacko N Kosovickajce, Slovakia
CLASSIFICATION	Duo			CAPTIONED BY		[Signature]					