

PHOTO NO. 851800	LOT NO. R3377	MAP REFERENCE C	LATITUDE 46 34 N	LONGITUDE 26 54 E
COUNTRY Rumania	PROVINCE PRUT			
AREA NO. 700M	SUBJECT C6B	SUBJECT C24	SUBJECT	SUBJECT
BACAU	5	CITY	15	20
(B C D G)	25		35	40
	40			

The City Square showing new construction
Bacau, Rom

DATE OF PHOTO	TYPE 4	QUALITY 2	CLASS 4	NO. OF CARDS 2	SOURCE OF PHOTOGRAPH Scintaria
CLASSIFICATION One	CAPTIONED BY [Signature]			25 Jan 67 [P3-top left]	

PHOTO NO. 851801		LOT NO. R3377		MAP REFERENCE N14		LATITUDE 45 54 N		LONGITUDE 20 38 E	
COUNTRY Romania				PROVINCE TIMIS					
AREA NO. 460M	SUBJECT AH7	SUBJECT AH4	SUBJECT AHZ	SUBJECT	SUBJECT	SUBJECT	SUBJECT	SUBJECT	SUBJECT
C O M L	5	S U	M A R E	(in N)	15				20
A G R I	25	C U L T U R A L			35				40
T I V E	45				50				55
New Area Collective in the Banat region "Comlos Mare", Rom									
DATE OF PHOTO		TYPE	QUALITY	CLASS	NO. OF CARDS	SOURCE OF PHOTOGRAPH			
		4	✓	4	3	Scantia			
CLASSIFICATION		GNO		CAPTIONED BY		28 Jan 62 [Pi-bobly]			

PHOTO NO. 851802	LOT NO. R3377	MAP REFERENCE C	LATITUDE 4513 N	LONGITUDE 2848 E
COUNTRY Rumania	PROVINCE DUNAREA DE JOS.			
AREA NO. 860M	SUBJECT C3V	SUBJECT	SUBJECT	SUBJECT
T U L C E A	5		10	15
T /	25		30	35
	45		50	20
				40

New apt block - center city Tulcea, Rom

DATE OF PHOTO	TYPE	QUALITY	CLASS	NO. OF CARDS	SOURCE OF PHOTOGRAPH
	✓	✓	✓	1	Scintex, 28 Jan 62
CLASSIFICATION	One		CAPTIONED BY		(Pi-miller rpt)

PHOTO NO.	851803	LOT NO.	R3777	MAP REFERENCE	C	LATITUDE	44°5'N	LONGITUDE	26°06'E
COUNTRY	Romania	PROVINCE	BUCEGI						
AREA NO.	660M	SUBJECT	AGF	SUBJECT	AFC	SUBJECT	AFD	SUBJECT	AF6
	B	U	C	H	A	R	E	T	
	A	L	C	U	T	T	I	N	G
	T	O	R	E	A	A	G	R	
									EQUIPMENT PLANT

interior view
 sheet metal cutting at the Semanatorea
 agric. pl., Bucuresti

DATE OF PHOTO		TYPE	1	2	4	4	SOURCE OF PHOTOGRAPH	Scientific
CLASSIFICATION								29 Jan 62
							CAPTIONED BY	(P. - York)

PHOTO NO.	851804	LOT NO.	R3377	MAP REFERENCE	C	LATITUDE	44° 15' N	LONGITUDE	26° 06' E
COUNTRY	Romania		PROVINCE	BUCEGI					
AREA NO.	666M	SUBJECT	C32	SUBJECT	C34	SUBJECT		SUBJECT	
	BUCH	ARE	ET			NEW		APT	
	IN	B	ALTA		ALBA			SECTIO	

New section of Bucuresti - Balta Alba showing new housing units.

DATE OF PHOTO		TYPE		QUALITY		CLASS		NO. OF CARDS	2	SOURCE OF PHOTOGRAPH	Scintia
			4	2		4				29 Jan 62	
CLASSIFICATION	Ond		CAPTIONED BY		P. - 701 (H)						

PHOTO NO: 851805

LOT NO. R3377

MAP REFERENCE C

LATITUDE 44° 15' N

LONGITUDE 26° 06' E

COUNTRY

Romania

PROVINCE

Bucegi

AREA NO:

660 M

SUBJECT REG

B	U	C	H	A	R	E	T	13	L	R	O	G	R	E	S	U	L	29
								30										40
								45										
P	L	A	N	T				50										

DATE OF PHOTO

TYPE

QUALITY

CLASS

NO. OF CARDS

SOURCE OF PHOTOGRAPH

SCIENTEA, 30 JAN 62

CLASSIFICATION

One

CAPTIONED BY

[Signature]

(P-1-bb left - 7/6)

GPO 978791

PHOTO NO. 851806	LOT NO. R3377	MAP REFERENCE C	LATITUDE 44° 51' N	LONGITUDE 26° 06' E
COUNTRY Romania	PROVINCE Buzai			
AREA NO. 660 M	SUBJECT C3V	SUBJECT A60	SUBJECT	SUBJECT
BUCHAREST	5	10	15	20
A T E D	25	30	35	40
	45	50		


DATE OF PHOTO	TYPE 4	QUALITY 2	CLASS 4	NO. OF CARDS 2	SOURCE OF PHOTOGRAPH SCINTIA, 30 JAN 62
CLASSIFICATION	CAPTIONED BY [Signature]				(P-1-bt/lt. [Signature])

PHOTO NO: 851807 LOT NO: R 3411 MAP REFERENCE: C LATITUDE: 5231N LONGITUDE: 1324E

COUNTRY: GERMANY PROVINCE: BERLIN

AREA NO	SUBJECT	SUBJECT	SUBJECT	SUBJECT	SUBJECT	SUBJECT	SUBJECT	SUBJECT
114M	250	CAA	043	06B				
BERLIN	5		10	V I E T	15	B O L D I	20	
E R	25	I N	30	P E C T I N G	35	E G E R	40	
M A N	45	W A L L	50					

AT POTSDAMER PLATZ SECTOR BORDER



STATINTL

DATE OF PHOTO	TYPE	QUALITY	CLASS	NO. OF CARDS
21 July 62	42		44	44
CLASSIFICATION: <i>SECRET</i>				CAPTIONED BY: <i>/</i>

PHOTO NO. 851808

LOT NO. R 34/6

MAP REFERENCE:

LATITUDE:

LONGITUDE:

COUNTRY: Rumania

PROVINCE:

AREA NO. 60M

SUBJECT	SUBJECT	SUBJECT	SUBJECT	SUBJECT	SUBJECT	SUBJECT	SUBJECT
25P	D36	28C					
TR O O P							
M A N E U V E R							
R I V E R							

(3)

STATINTL

DATE OF PHOTO	TYPE	QUALITY	CLASS	NG. OF CARDS
6 2 4	4	2	4	3

CLASSIFICATION: No

CAPTIONED BY: [Signature]

PHOTO NO. 851809		LOT NO. R 34/6		MAP REFERENCE		LATITUDE		LONGITUDE	
COUNTRY Rumania		PROVINCE							
AREA NO. 60M		SUBJECT 2SP	SUBJECT D36	SUBJECT 2PC	SUBJECT	SUBJECT	SUBJECT	SUBJECT	SUBJECT
TROOP		ON		AMP		H		B	
MANEUVER		ON		D		AN		UB	
RIVER									

STATINTL

DATE OF PHOTO	TYPE	QUALITY	CLASS	NO. OF CARDS
6/2/4	4	2	4	3
CLASSIFICATION				CAPTIONED BY
				<i>[Signature]</i>

PHOTO NO. 801810

LOT NO. R 3416

MAP REFERENCE

LATITUDE

LONGITUDE

COUNTRY

Romania

PROVINCE

AREA NO

600M

SUBJECT

SUBJECT

SUBJECT

SUBJECT

SUBJECT

SUBJECT

SUBJECT

SUBJECT

TR

0

0

5

P

B

0

N

10

A

M

P

11

B

15

0

0

20

5

M

A

N

25

L

U

V

L

R

30

0

N

35

A

N

40

U

B

E

R

I

V

45

E

R

50

STATINTL

DATE OF PHOTO

TYPE

QUALITY

CLASS

NO. OF CARDS

6

2

2

4

3

CLASSIFICATION

CAPTIONED BY

PHOTO NO. 851811		LOT NO. R 3406	MAP REFERENCE C	LATITUDE 69 26 N	LONGITUDE 31 00 E
COUNTRY USSR		PROVINCE			
AREA NO. DSIN	SUBJECT 994	SUBJECT AMD	SUBJECT	SUBJECT	SUBJECT
L 40	T 25	A 45	R 30	N 35	E 40
L K I N G R A D A R T - S H A P E D					
OBJECT ON TOP OF MAST MEASURES					
ABOUT 7.6 METERS. NOTE TALL KING					
RADAR IN LEFT BACKGROUND					
25X1A			(3, 23)		25X1C
DATE OF PHOTO	TYPE	QUALITY	CLASS	NO. OF CARDS	SOURCE OF PHOTOGRAPH
29 APRIL - 5 MAY 62	4	2	B	2	[REDACTED]
CLASSIFICATION	CAPTIONED BY		[REDACTED]		
[REDACTED]	RL		[REDACTED]		

PHOTO ANALYSIS REPORT

GPO 916791

PHOTO NO.: 851813

LOT NO. R-3229

MAP REFERENCE

LATITUDE

CO. (COUNTRY)	USSR									
AREA NO.	N	BEI								
SUBJECT	EMBE	ER	OF	SEVER	ER	-	14	"	E	
SUBJECT	X	PED	IT	ION	STUD	IES	SO			
SUBJECT	L	A	R	R	A	D	I	A	T	I
SUBJECT										
SUBJECT										
SUBJECT										
SUBJECT										

Nikolay T. Chernigovskiy, Candidate of
Geographical Sciences, and
(4)

DATE OF PHOTO	TYPE	QUALITY	CLASS	NO. OF CARDS	SOURCE OF PHOTOGRAPH
	4	2	4	1	sel'skaya zhizn', Mogusu, 29 Jun. 1962
CLASSIFICATION	CAPTIONED BY				
OUO	CL				

PHOTO NO. 851814 LOT NO. R 3411 MAP REFERENCE C LATITUDE 55 45N LONGITUDE 37 35E

COUNTRY	USSR									
AREA NO.	B167 N		C33		C63		C34		C71	
SUBJECT	5		10		15		20		25	
SUBJECT	35		40		45		50		55	
SUBJECT	M O & C O W		F U B - S T A N D A R D		H O U S I N G		A R E A			

BUILDING AT CENTER HAS NO PLUMBING AND IS SHARED BY 14 FAMILIES

(4, 7, 10)

25X1C

DATE OF PHOTO	TYPE	QUALITY	CLASS	NO. OF CARDS
	4	2	3	4

CLASSIFICATION CONF CAPTIONED BY R.L.

PHOTO NO. 851815 LOT NO. R 8411 MAP REFERENCE C LATITUDE 55 45N 37 35E

COUNTRY USSR PROVINCE

AREA NO	SUBJECT	SUBJECT	SUBJECT	SUBJECT	SUBJECT	SUBJECT	SUBJECT	SUBJECT
B162 N	C3D	C62	C59	C34				
M O S C O W			L U M	A R E A				
H I N D	R O W		O F	M O D E R N				
P T	H O U S E S							

(6, 7, 10)

25X1C

DATE OF PHOTO	TYPE	QUALITY	CLASS	NO. OF CARDS
	4	2	3	4

CLASSIFICATION: CONF CAPTIONED BY: RL

PHOTO NO. 851816 | LOT NO. R 3311 | MAP REFERENCE N 68 | LATITUDE 4952 | LONGITUDE 1753 E

COUNTRY Czechoslovakia | PROVINCE MORAVIA - SILEZIA

AREA ID	SUBJECT	SUBJECT	SUBJECT	SUBJECT	SUBJECT	SUBJECT	SUBJECT	SUBJECT
227M	104A	CON	DOD	D4P				
	5		10		15		20	
H R A D E C			Y O U N G		P I O N E E			
	25		30		35		40	
R B	H O L I D A Y				C A M P		(M T)	
	45		50					

STATINTL

DATE OF PHOTO	TYPE	QUALITY	CLASS	NO. OF CARDS
	4	2	4	4

CLASSIFICATION: *ono* | CAPTIONED BY: *[Signature]*

CIA-RDP78-05867A000401320026-2

PHOTO NO. 851817 LOT NO. 3781 MAP REFERENCE C LATITUDE 5405 N LONGITUDE 1208 E

COUNTRY GERMANY PROVINCE MECKLENBURG - VORPOMMERN

AREA (NO)	SUBJECT	SUBJECT	SUBJECT	SUBJECT	SUBJECT	SUBJECT	SUBJECT	SUBJECT
314M	ALA	ALY	AKN	AK.M				
R o s T o c k				P o r t		15		(M E R S)
H i l l s		R R		C A R S		35		
						50		

STATINTL

7,27,2

DATE OF PHOTO	TYPE	QUALITY	CLASS	NO. OF CARDS
	4	2	4	4

CLASSIFICATION: *OWO* CAPTURED BY: *[Signature]*

Approved For Release 2000/04/27 : CIA-RDP78-05867A000401320026-2
TINTL

Next 1 Page(s) In Document Exempt

Approved For Release 2000/04/27 : CIA-RDP78-05867A000401320026-2

PHOTO NO. 851820

LOT NO. R3370

MAP REFERENCE C

LATITUDE 4410 N

LONGITUDE 2840 E

COUNTRY Rumania

PROVINCE MAREA

AREA NO.	SUBJECT	SUBJECT	SUBJECT	SUBJECT	SUBJECT	SUBJECT	SUBJECT	SUBJECT
760M	ALA	ALY	AOT	C26				
CONF	T	ANT	A	PORT			[B	L
6	0	1	L	T	ANK		H	10]
PIT	1	0	A	3				

PART PANORAMA.
SEE CIA

25X1A

DATE OF PHOTO	TYPE	QUALITY	CLASS	NO. OF CARDS
May 64	4	✓	3	4

CLASSIFICATION: Conf
CAPTIONED BY: [Signature]

PHOTO NO.	851821	LOT NO.	R3370	MAP REFERENCE	C	LATITUDE	4410 N	LONGITUDE	2140 E	
COUNTRY	Romania			PROVINCE	MAREA					
AREA NO	762M	SUBJECT	ALACALY	SUBJECT	ADP	SUBJECT	C26	SUBJECT		
	5	10				15			20	
	25	30				35			40	
	45	50								
C O M B		T A N T A		P O R T		B L O				
G I		O I C T A N K S		S H I O						
P T		2 O A		3			PART PROGRAM.			
SEE CIA										
25X1A										

DATE OF PHOTO	TYPE	QUALITY	CLASS	NO. OF CARDS
May 6	2	4	3	4
CLASSIFICATION				CAPTURED BY
Conf				[Signature]

PHOTO NO. 851822 LOT NO. R3370 MAP REFERENCE C LATITUDE 44°10'N LONGITUDE 28°40'E

COUNTRY Romania PROVINCE MAREA

AREA NO	SUBJECT	SUBJECT	SUBJECT	SUBJECT	SUBJECT	SUBJECT	SUBJECT	SUBJECT
760M	ALA	ALY	AOP	C26				
5	TANTA			10	PORT		15	B L D
25	0	1	L	30	TANKS		35	SHIP
45	3	0	F	50	3	PAGE PANORAMA.		

SEE CIA 851820 851822

25X1A

DATE OF PHOTO	TYPE	QUALITY	CLASS	NO. OF CARDS
May 6	v	4	v	3
CLASSIFICATION <u>Conf</u>				CAPTIONED BY <u>[Signature]</u>

PHOTO ANALYSIS REPORT

GPO 918791

PHOTO NO.	851823	LOT NO.	R 3370	MAP REFERENCE	C	LATITUDE	44° 02'	LONGITUDE	28° 40' E
COUNTRY	Rumania		PROVINCE	MAREA					
AREA NO.	760 M	SUBJECT	ALA C26	SUBJECT	AMO	SUBJECT		SUBJECT	
	C O N B	5	T A N T A	10	P O R T	15		B C	20
	G P	25	A N T E	30		35			40
		45	N N A B	50					

(4)

25X1A

(7.23)

DATE OF PHOTO	TYPE	QUALITY	CLASS	NO. OF COPIES
May 6	✓	4	✓	3
CLASSIFICATION	Conf		CAPTIONED BY	

PHOTO NO.	851824	LOT NO.	R 3371	MAP REFERENCE	C	LATITUDE	44° 10' N	LONGITUDE	28° 40' E
COUNTRY	Rumania		PROVINCE						
AREA NO.	760M	SUBJECT		SUBJECT		SUBJECT		SUBJECT	
	760M	BLA	C24	AOP	ALY				
	C O N S T A N T A					P O R T			L K G
	F R					P O R T			E N T
	R A N C E								

PART 0 OF 4-PART PANORAMA. SEE CIA ---
25X1A

DATE OF PHOTO	TYPE	QUALITY	CLASS	NO. OF CARDS
May 62	42	3	4	
CLASSIFICATION	CONF		CAPTIONED BY	

PHOTO NO.	851825	LOT NO.	R 3371	MAP REFERENCE	C	LATITUDE	4410N	LONGITUDE	2840E
COUNTRY	Romania	PROVINCE	MAREA						
AREA NO.	760M	SUBJECT	ALA	SUBJECT	CRG	SUBJECT	AOP	SUBJECT	PLY
		5		10		15		20	
			C O N S T A N T A				P O R T		C K G
		25		30		35		40	
			F R O U T S I D E				P O R T		E N T
		45		50					
			R A N C E				(P O C)		

PAGE 2 OF 4-P1 PANORAMA SEE CIA ---
25X1A

DATE OF PHOTO	TYPE	QUALITY	CLASS	NO. OF CARDS
May 62	42	3	1	
CLASSIFICATION	Conf		CAPTIONED BY	

PHOTO NO.	851826	LOT NO.	R 3371	MAP REFERENCE	C	LATITUDE	44° 0' N	LONGITUDE	28° 40' E
COUNTRY	Rumania		PROVINCE						
	MAREA								
AREA NO.	760 N	SUBJECT	ALA C26	SUBJECT	ALC AL4	SUBJECT		SUBJECT	
	C O N S T A N T A	5	10		P O R T		15		20
	I R	25	30		P O R T		35		40
	P A N C U	45	50						

Part 3 of 4-pt program Dec CIA
25X1A

DATE OF PHOTO	TYPE	QUALITY	CLASS	NO. OF CARDS
May 62	42		3	4
CLASSIFICATION	Conf		CAPTIONED BY	



PHOTO NO.	851827	LOT NO.	R3371	MAP REFERENCE	e	LATITUDE	4410N	LONGITUDE	2840E
COUNTRY	Rumania		PROVINCE	MAREA					
AREA NO.	760M	SUBJECT	ALA	SUBJECT	ACC	SUBJECT	ALY	SUBJECT	C26
		5		10		15		20	
	C	5	ON	10	T	15		20	ANT
	A	25	R	30		35		40	
		45	O	50					
			U						
			T						
			I						
			D						
			E						

Part 4 of 4-PT PANORAMA.
 SEE CIA 851824 - 851829
 25X1A

DATE OF PHOTO	TYPE	QUALITY	CLASS	NO. OF CARDS
May 62	4	2	3	4
CLASSIFICATION	CONF		CAPTIONED BY	A

PHOTO NO.	851828	LOT NO.	R3371	MAP REFERENCE	c	LATITUDE	4410N	LONGITUDE	2840E
COUNTRY	Rumania		PROVINCE	MAREA					
AREA NO.	760M	SUBJECT	MA	SUBJECT	ALC	SUBJECT	CV6	SUBJECT	AL4
		5		10			15		20
		25		30			35		40
		45		50					

C O N S T A N T A P O R T E N T R
 A N C E [B L D C S , B R E A K W A
 T E R]

Part 0 of 2-PT PANORAMA
 SEE CIA ~~SECRET~~ 25X1A

DATE OF PHOTO	TYPE	QUALITY	CLASS	NO. OF CARDS
May 62	4	2	3	4
CLASSIFICATION	CONF		CAPTIONED BY	

PHOTO NO. 851829		LOT NO. R3371		MAP REFERENCE C		LATITUDE 44° 10' N		LONGITUDE 28° 40' E	
COUNTRY Rumania				PROVINCE MAREA					
AREA NO. 7604	SUBJECT ALA	SUBJECT ACC	SUBJECT C26	SUBJECT AL4	SUBJECT	SUBJECT	SUBJECT	SUBJECT	SUBJECT
C	O	N	E	T	A	N	T	A	
A	N	C	E						
T	C	R							
E BREAKWATER.									
PART 2 of 2 - PT POWHARD									
SIC CIA									
								25X1A	
DATE OF PHOTO		TYPE	QUALITY	CLASS	NO. OF CARDS				
May 62		4	2	3	4				
CLASSIFICATION CONF				CAPTIONED BY					

PHOTO NO.	851830	LOT NO.	R3371	MAP REFERENCE	C	LATITUDE	44°10'N	LONGITUDE	28°40'E
COUNTRY	Rumania			PROVINCE	MAREA				
AREA NO.	700 M	SUBJECT	ALA	SUBJECT	C2G	SUBJECT	ALY	SUBJECT	ACE
		SUBJECT	AOC	SUBJECT	AUP				
		SUBJECT	10			SUBJECT	15		20
		SUBJECT	25			SUBJECT	35		40
		SUBJECT	45			SUBJECT	50		

C O N S T A N T A P O R T , L K G
 F R H A R B O R T E N T R A N C E .
 [P O L ; T A N K E R]

PART ① OF 4-PT PANORAMA.
 SEC CIA

25X1A

DATE OF PHOTO	TYPE	QUALITY	CLASS	NO. OF CARDS
May 62	4	2	3	6
CLASSIFICATION				CAPTIONED BY
Conf				[Signature]

PHOTO NO.	851831	LOT NO.	R3371	MAP REFERENCE	C	LATITUDE	44°10'N	LONGITUDE	28°40'E		
COUNTRY	Romania	PROVINCE	MAREA								
AREA NO	760 M	SUBJECT	ALA	SUBJECT	ALY	SUBJECT	ALC	SUBJECT	AVC	SUBJECT	ASP
		5	CONSTANTA	10		15	PORT	20		25	CRG
		25	HARBOR	30		35	ENTRANCE	40			
		45	(POOL)	50			TANKER				

PART 2 OF 4-PT PANORAMA.
 SEC CIA

25X1A

DATE OF PHOTO	TYPE	QUALITY	CLASS	NO. OF CAR
May 62	4	2	3	6
CLASSIFICATION	CONF		CAPTIONED BY	

PHOTO NO.	851832	LOT NO.	R3371	MAP REFERENCE	C	LATITUDE	44,0 N	LONGITUDE	28,40 E										
COUNTRY	Romania	PROVINCE	MAREA																
AREA NO.	760 M	SUBJECT	ALA	SUBJECT	CRG	SUBJECT	ALY	SUBJECT	ACC	SUBJECT	ADC								

PART 3 OF 4-PT PANORAMA
- SEC CIA -

25X1A

7116

DATE OF PHOTO	TYPE	QUALITY	CLASS	NO. OF CARDS
May 62	4	2	3	5
CLASSIFICATION				CAPTIONED BY
Conf				[Signature]

PHOTO NO. 851833

LOT NO. R3371

MAP REFERENCE C

LATITUDE 44°10'N

LONGITUDE 28°40'E

COUNTRY Rumania

PROVINCE MAREA

AREA NO 760M

SUBJECT ALA AL4 C2B

CONF TANTA

PORT

LIG

FR HARBOUR

ENTRANCE

PAGE 4 OF 4 - PAGE PANORAMA.

SEE CIA 851830 851833

25X1A

7,30

DATE OF PHOTO	TYPE	QUALITY	CLASS	NO. OF CARDS
May 6	4	2	3	3

CLASSIFICATION

Conf

CAPTIONED BY

PHOTO NO.	851834	LOT NO.	R3371	MAP REFERENCE	C	LATITUDE	44°10'N	LONGITUDE	28°40'E
COUNTRY	Rumania		PROVINCE	MAREA					
AREA NO.	760M	SUBJECT	MARITIME	SUBJECT	ALC	SUBJECT	CRE	SUBJECT	
	C	5	T	10	A	15	P	20	25
	F	25	R	30	H	35	A	40	45
	A	45	T	50	E	55	B	60	65

PART 0 OF 2 PART PANORAMA.
 SEE CIA

25X1A

(730)

DATE OF PHOTO	TYPE	QUALITY	CLASS	NO. OF CARDS
May 6	4	2	3	4
CLASSIFICATION				CAPTIONED BY
Conf				DM

PHOTO NO.	851835	LOT NO.	R3371	MAP REFERENCE	C	LATITUDE	44° 10' N	LONGITUDE	28° 40' E
COUNTRY	Rumania		PROVINCE						
			MAREA						
AREA NO.	760M	SUBJECT	ALA	AL4	ALC	CLE			
C O N S T A N T A		H A R B O R		E N T R A N C E		AT E			
FR		H A R B O R		E N T R A N C E		AT E			
FR		H A R B O R		E N T R A N C E		AT E			
FR		H A R B O R		E N T R A N C E		AT E			
FR		H A R B O R		E N T R A N C E		AT E			
FR		H A R B O R		E N T R A N C E		AT E			
FR		H A R B O R		E N T R A N C E		AT E			
FR		H A R B O R		E N T R A N C E		AT E			

PART 2 OF 2 PAGES PER ORAMA
 See CIA

25X1A

DATE OF PHOTO	TYPE	QUALITY	CLASS	NO. OF CARDS
May 6	4	2	3	4
CLASSIFICATION	CAPTIONED BY			
Conf	D			

PHOTO NO. 851836 LOT NO. R3371 MAP REFERENCE C LATITUDE 44°10'N LONGITUDE 24°40'E

COUNTRY Rumania PROVINCE MAREA

AREA NO	SUBJECT	SUBJECT	SUBJECT	SUBJECT	SUBJECT	SUBJECT	SUBJECT	SUBJECT
700M	ALA	AVY	CRG					
C O N	5 T	10 A	15 N	20 T	25 A	30 P	35 O	40 R
P. 87	25 PT	30	35	40	45	50		
O R A M A.								

SEE CIA — — —

25X1A



DATE OF PHOTO	TYPE	QUALITY	CLASS	NO. OF CARDS
May 62	4	23	3	3

CLASSIFICATION Conf. CAPTIONED BY [Signature]

PHOTO NO.	851837	LOT NO.	R377	MAP REFERENCE	C	LATITUDE	44°10' N	LONGITUDE	24°40' E
COUNTRY	Romania	PROVINCE	MARLEA						
AREA NO.	700/1	SUBJECT	ALL	SUBJECT	ALL	SUBJECT	CVE		
	CON	5	T	10	A	15	P	20	23
	1st	25	PT	30	2	35	OF	40	40
	ORAMA	45		50					

SEE CIA — — —

25X1A

DATE OF PHOTO	TYPE	QUALITY	CLASS	NO. OF CARDS
May 62	4	2	3	3
CLASSIFICATION				CAPTIONED BY
Conf				[Signature]



2000/04/27 : CIA-RDP78-05867A000401320026-2

PHOTO NO. 851838 LOT NO. R3371 MAP REFERENCE C LATITUDE 4410 N LONGITUDE 2840 E

COUNTRY Romania PROVINCE MARE

AREA NO	SUBJECT	SUBJECT	SUBJECT	SUBJECT	SUBJECT	SUBJECT	SUBJECT	SUBJECT
760M	AL	AL4	CRE	ARE				
COM	5	TAN	10	TA	15	PO	RT	(S 11)
PS]	25	PT	30	0	35	6	PT	PAW
ORPMA	45		50	(S 1 L 0 S]				

See CIA

25X1A

DATE OF PHOTO	TYPE	QUALITY	CLASS.	NO. OF CASOS
May 6	v 4	2	3	4

CLASSIFICATION Conf CAPTIONED BY

PHOTO NO. 851839 LOT NO. R3371 MAP REFERENCE C LATITUDE 4410 N LONGITUDE 2840 E

COUNTRY Romania PROVINCE MAREA

AREA NO.	SUBJECT	SUBJECT	SUBJECT	SUBJECT	SUBJECT	SUBJECT	SUBJECT	SUBJECT
760 M	ALA	ALY	CRE	AHE				
CONSTANTINA				PORT				
PT				OF				
ORAMA				6-AT				

SEE CIA - - -

25X1A

DATE OF PHOTO	TYPE	QUALITY	CLASS	NO. OF CARDS
May 6	4	2	3	4

CLASSIFICATION Conf. CAPTIONED BY [Signature]

PHOTO NO. 851840 LOT NO. R3371 MAP REFERENCE C LATITUDE 4410N LONGITUDE 2840E

COUNTRY Romania PROVINCE MAREA

AREA NO	SUBJECT	SUBJECT	SUBJECT	SUBJECT	SUBJECT	SUBJECT	SUBJECT	SUBJECT
760 M	ALA	ALY	CVE					
CON	T	A	N	T	A	PORT	(S	H
P	A	T	S	O	F	6	-	A
O	R	P	M	A				

SEE CIA

25X1A

DATE OF PHOTO	TYPE	QUALITY	CLASS	NO. OF CARDS
May 62	4	2	3	3

CLASSIFICATION Conf CAPTIONED BY [Signature]

PHOTO NO. 851841 LOT NO. R3371 MAP REFERENCE C LATITUDE 44° 30' N LONGITUDE 284° 05' E

COUNTRY *Romania* PROVINCE *MAREA*

AREA NO.	SUBJECT	SUBJECT	SUBJECT	SUBJECT	SUBJECT	SUBJECT	SUBJECT	SUBJECT
760 M	ALA	AL4	CE					
	5		10			15		20
	25		30			35		40
	45		50					

CONSTANTIA PORT
ORPANA

See CIA 851836 - 851841

25X1A

DATE OF PHOTO	TYPE	QUALITY	CLASS	NO. OF CARDS
<i>May 6</i>	<i>✓</i>	<i>4</i>	<i>2</i>	<i>3</i>

CLASSIFICATION *Conf* CAPTIONED BY *[Signature]*

PHOTO NO.	851842	LOT NO.	R 3367	MAP REFERENCE	C	LATITUDE	3651N	LONGITUDE	1014E
COUNTRY	TUNISIA		PROVINCE						
AREA NO	56	SUBJECT	AK7	SUBJECT	AGP	SUBJECT		SUBJECT	
	E L	A	O	U	I	N	A	A I R F I E L D	20
	S	A	W	I	N	G	J O I N T S	I N	40
	C	R	E	T	E	P	A	V	50

25X1A

95-31	DATE OF PHOTO	TYPE	QUALITY	CLASS	NO. OF CARDS
	2 JUN 6	2	4	1	C 2
	CLASSIFICATION				CAPTIONED BY
	CONF/NOFORN/NO DISSEABRD/LTD				FM

FORM NO. 1 JAN 58 CIA-RDP78-05867A000401320026-2

PHOTO NO. 851843 LOT NO. R 3367 MAP REFERENCE C LATITUDE 3651N LONGITUDE 1014E

COUNTRY TUNISIA PROVINCE

AREA NO	SUBJECT	SUBJECT	SUBJECT	SUBJECT	SUBJECT	SUBJECT	SUBJECT	SUBJECT
50	AK7	AK6	AGPV					
EL	A ⁵ OUINA			10	AIRFIELD	15		20
LKC	25	ALONG		30	N-S		TAXI	40
WAY	45	FR	STATION	50	38.		ATA	

25X1A

25X1A

25-31

DATE OF PHOTO	TYPE	QUALITY	CLASS	NO. OF CARDS
2 JUN 6	2	4	1	C 3

CLASSIFICATION CONF/NOFORN/NO DISSEM/ABED/LTD CAPTIONED BY FM

200070427 : CIA-RDP78-05867A000401320026-2

PHOTO NO. 851844 LOT NO. R 3367 MAP REFERENCE C LATITUDE 36 51 N LONGITUDE 10 14 E

COUNTRY TUNISIA PROVINCE

AREA NO	SUBJECT	SUBJECT	SUBJECT	SUBJECT	SUBJECT	SUBJECT	SUBJECT	SUBJECT
06	AK7	AK6	AGP					
EL AOUINA								
PAVING OPERATIONS								
CROSSING AREA.								

25X1A

25-31

DATE OF PHOTO	TYPE	QUALITY	CLASS	NO. OF CARDS
2 JUN 6	2	4	1	C

CLASSIFICATION CONF/REF/N/NO DIST USED/LTD CAPTIONED BY (M)

CIA-RDP78-05867A000401320026-2

PHOTO NO. 851845 LOT NO. R3367 MAP REFERENCE C LATITUDE 3651 W LONGITUDE 1014 E

COUNTRY TUNISIA PROVINCE

AREA NO	SUBJECT	SUBJECT	SUBJECT	SUBJECT	SUBJECT	SUBJECT	SUBJECT	SUBJECT
56	AK7	XAGP	AK6					
E L	A	O U	I N A	A	A	R	F I E L D	
L K G	W	A	L O N G		A	X I S	O F	
E - W	R	U N W A Y						

AREA.

25X1A

DATE OF PHOTO	TYPE	QUALITY	CLASS	NO. OF CARDS
2 JUN 6	2	4	1	C
CAPTIONED BY				FM

CLASSIFICATION CONF/NOFORN/NO DISSEM/ABR/LTD

REF ID: A66776-05867A000401320026-2

PHOTO NO.	851846	LOT NO.	R3367	MAP REFERENCE	C	LATITUDE	36 51 W	LONGITUDE	10 14 E
COUNTRY	TUNISIA								
AREA NO.	56	SUBJECT	AK7	SUBJECT	ALP	SUBJECT		SUBJECT	
		5		10			15		20
	E L A	U I N A			A I R F I C L D				
	25		30			35		40	
	L K G		A L O N G		N -		R U N W		
	45		50						
	A V A T		C O N C R E T E				P A V I N G		U C.

25X1A

25-31

DATE OF PHOTO	TYPE	QUALITY	CLASS	NO. OF CARDS
2 JUN 62	4	1	C	2

CLASSIFICATION: CONF/NOFORN/NO DISABRD/LTD

CAPTIONED BY: FM

Approved For Release 2000/04/27 : CIA-RDP78-05867A000401320026-2
REGIB

Approved For Release 2000/04/27 : CIA-RDP78-05867A000401320026-2

76-05867A000401320026-2

PHOTO NO. 851848 LOT NO. P.3362 MAP REFERENCE NIS LATITUDE 10 57 N LONGITUDE 107 05 E

COUNTRY SOUTH VIETNAM PROVINCE (BEN HOR)

AREA NO. 32L	SUBJECT C81	SUBJECT CTB	SUBJECT AHE	SUBJECT	SUBJECT	SUBJECT	SUBJECT	SUBJECT
HUNG	5 LOC	10	MAA	15	TRIBE	20		
WOMEN	25	W	30	NNO	35	WING	40	RIC
E	45		50					

STATINTL

8,24

DATE OF PHOTO	TYPE	QUALITY	CLASS	NO. OF CARDS
1957-60	4	B	4	3
CLASSIFICATION 0410			CAPTURED BY BEB	

CIA-RDP78-05867A000401320026-2

PHOTO NO. 851849 LOT NO. P.3362 MAP REFERENCE N15 LATITUDE 10 57 N LONGITUDE 107 05 E

COUNTRY SOUTH VIETNAM PROVINCE (BEN HOA)

AREA NO.	SUBJECT	SUBJECT	SUBJECT	SUBJECT	SUBJECT	SUBJECT	SUBJECT	SUBJECT
32L	C81	C7E	AHG					
HUNG	5 LOC		10 MA		15 TR		20 BE.	
WOMEN	25		30 MAKING		35 RICE		40 F	
LOUR	45							

STATINTL

8, 24

DATE OF PHOTO	TYPE	QUALITY	CLASS	NO. OF CARDS
1959-60	4	3	4	3

CLASSIFICATION 0410 CAPTIONED BY BEB

FORM 100-1 (REV. 7-67) CIA-RDP 76-05867A000401320026-2

PHOTO NO. 851850 ICI NO. P3362 MAP REFERENCE NI LATITUDE 10 57 N LONGITUDE 107 05 E

COUNTRY SOUTH VIETNAM PROVINCE (BEN HOA)

AREA NO.	SUBJECT	SUBJECT	SUBJECT	SUBJECT	SUBJECT	SUBJECT	SUBJECT	SUBJECT
32L	C81	C78	AH3	C38				
HUNG	5 LOC		10 MA	A	15 TR	I	B	20 E.
CUT	25 TING		30 D	E	35 M	E	A	40 T.
	45		50					

STATINTL

7, 8, 24

DATE OF PHOTO	TYPE	QUALITY	CLASS	NO. OF CARDS
1957-60	4	2	4	4
CLASSIFICATION 0010			CAPTIONED BY BER	

CIA-RDP76-05867A000401320026-2

PHOTO NO. 851851 LOT NO. R3362 MAP REFERENCE NIS LATITUDE 10 57 N LONGITUDE 107 05 E

COUNTRY SOUTH VIETNAM PROVINCE (BEN HOA)

AREA NO	SUBJECT	SUBJECT	SUBJECT	SUBJECT	SUBJECT	SUBJECT	SUBJECT	SUBJECT
32L	CB1	CT8	ALG	D39				
HUNG	5	LOC	1G	MAA	15	T	R	B
DUGOUT	25		30	CANOEES,	35			40
	45		50					

STATINTL

8, 29

DATE OF PHOTO	TYPE	QUALITY	CLASS	NO. OF CARDS
1959-60	4	2	4	43
CLASSIFICATION: OGD			CAPTIONED BY: ZEB	

SIARDF 76-05867A000401320026-2

PHOTO NO.	851852	LOT NO.	R 3362	MAP REFERENCE	NIS	LATITUDE	10 57 N	LONGITUDE	107° 05 E
COUNTRY	SOUTH VIETNAM		PROVINCE	(BEN HOA)					
AREA NO	32L	SUBJECT	C81	SUBJECT	CT8	SUBJECT	ALG	SUBJECT	D39
		5	LOC	10	MAA	15	T	R	B
		25	LOADING	30	CANOE	35	S		
		45		50					

STATINTL

8,29

DATE OF PHOTO	TYPE	QUALITY	CLASS	NO. OF CARDS
1959-60	4	2	4	4
CLASSIFICATION			CAPTURED BY	
OCU			ZEB	

REF ID: A66767 CIA RDP 76-05867A000401320026-2

PHOTO NO. 851853 LOT NO. R 3362 MAP REFERENCE N15 LATITUDE 10 57 N LONGITUDE 107 05 E

COUNTRY SOUTH VIETNAM PROVINCE (BEN HOA)

AREA ID	SUBJECT	SUBJECT	SUBJECT	SUBJECT	SUBJECT	SUBJECT	SUBJECT	SUBJECT	SUBJECT
32L	CR1	CT8	CS1						
HUNG	5	LOC	10	M A A	15	T R I B E,	20		
B L A C K	25	S M I T H	30	B I L L	35	L O W S,	40		
	45		50						

(AIR IS FORCED THROUGH 2 LARGE PIPES THROUGH 2 SMALL TUBES TO COALS ON GROUND.)

STATINTL

DATE OF PHOTO	TYPE	QUALITY	CLASS	NO. OF CARDS
1959-60	1	2	4	3
CLASSIFICATION			CAPTIONED BY	
SECRET			FCB	

REF ID: A6678-05867A000401320026-2

PHOTO NO. 851854

LOT NO. R3362

MAP REFERENCE HIS

LATITUDE 10 57N

LONGITUDE 107 05E

COUNTRY

SOUTH VIETNAM

PROVINCE

(BEN HOA)

AREA NO

32L

SUBJECT

C81

SUBJECT

C78

SUBJECT

C52

SUBJECT

MAA

SUBJECT

SUBJECT

TRIBE

SUBJECT

SUBJECT

HUNG LOC

MAA

TRIBE

GONGS

MEN

PLAYING

GONGS

TCLEBRATION

(10N)

STATINTL

DATE OF PHOTO

TYPE

PRIORITY

CLASS

NO. OF CARDS

1959-60

1#

2

4

3

CLASSIFICATION

OUO

CAPTIONED BY

REB

FORM 100-101 (REV. 12-13-60) CIA-RDP78-05867A000401320026-2

PHOTO NO. 851855 LOT NO. P3362 MAP REFERENCE N15 LATITUDE 10 57N LONGITUDE 107 05E

COUNTRY SOUTH VIETNAM PROVINCE (BEN HOA)

AREA NO 32L SUBJECT C81 C76 C51 SUBJECT SUBJECT SUBJECT SUBJECT SUBJECT

HUNG LOC MA A TRIBE, WOMAN COOKING INSID E HUT.

(FIRE MADE ON BRICKS ON FLOOR.)

STATINTL

DATE OF PHOTO	TYPE	QUALITY	CLASS	NO. OF CARDS
1959 - 6 0 4 2			4	3
CLASSIFICATION OUIO				CAPTIONED BY REB

REF ID: A66776-05867A000401320026-2

PHOTO NO. 851856	LOT NO. B3364	MAP REFERENCE M13	LATITUDE 10 57N	LONGITUDE 107 05E
COUNTRY SOUTH VIETNAM		PROVINCE (BEN HOA)		
AREA NO. 32L	SUBJECT C71	SUBJECT C78	SUBJECT C51	
HUNG	5	LOC	10	M A A
D	25	R I N K I N G	30	Z U M
C O H O	45	L I C	50	D R A N K
MADE FROM RICE				


STATINTL

DATE OF PHOTO	TYPE	QUALITY	CLASS	NO. OF CARDS
1957 - 6 0	4	2	4	3.
CLASSIFICATION C110		CAPTIONED BY ACB		

PHOTO NO. 851857	LOT NO. R3362	MAP REFERENCE NIS	LATITUDE 10 57N	LONGITUDE 107 05E
COUNTRY SOUTH VIETNAM	PROVINCE (BEN HOA)			
AREA NO. 32L	SUBJECT C81	SUBJECT C78	SUBJECT AGC	SUBJECT
	5	10	15	20
HUNG	LOC	MAA	TRIBE	
	25	30	35	40
GIRL	WEAVING			
	45	50		

STATINTL

DATE OF PHOTO	TYPE	QUALITY	CLASS	NO. OF CARDS
1954-60	4	2	4	3
CLASSIFICATION 0410				CAPTIONED BY HLS



CIA-RDP78-05867A000401320026-2

PHOTO NO. 851858 LOT NO. R3362 MAP REFERENCE NTS LATITUDE 10 57N LONGITUDE 107 05E

COUNTRY SOUTH VIETNAM PROVINCE (BEN HOA)

AREA NO	SUBJECT	SUBJECT	SUBJECT	SUBJECT	SUBJECT	SUBJECT	SUBJECT	SUBJECT
32L	C81	C78	C38					
HUNG	5	LOC	10	MAA	15	TRIBES	20	
MAN	25		30		35		40	
	45		50					

STATINTL

DATE OF PHOTO	TYPE	QUALITY	CLASS	NO. OF CARDS
1959-60	4	2	4	3

CLASSIFICATION OCTO CAPTIONED BY HLB



SIAR REF 76-05867A000401320026-2

PHOTO NO. 851859 LOT NO. R3362 MAP REFERENCE C LATITUDE 10 47E LONGITUDE 106 42E

COUNTRY SOUTH VIETNAM PROVINCE (GIA DINH)

AREA NO. 32L SUBJECT AHM SUBJECT (NR)¹⁰ SUBJECT (D) EA¹⁵ SUBJECT PLANT²⁰ SUBJECT AT I O N²⁵ SUBJECT N O R T H³⁰ SUBJECT O F³⁵ SUBJECT S A I G O⁴⁰ SUBJECT N.⁴⁵ SUBJECT⁵⁰

PICKING BLACK TEA.

STATINTL

(24)

DATE OF PHOTO	TYPE	QUALITY	CLASS	NO. OF CARDS
1959-60	4	2	4	
CLASSIFICATION 040				CAPTIONED BY AEB

CIARDF 78-05867A000401320026-2

PHOTO NO. 851860 LOT NO. R3362 MAP REFERENCE C LATITUDE 10 47E LONGITUDE 106 42E

COUNTRY SOUTH VIETNAM PROVINCE (GIA DINH)

AREA NO. 32L	SUBJECT AHM	SUBJECT	SUBJECT	SUBJECT	SUBJECT	SUBJECT	SUBJECT	SUBJECT
SAIGON	(NR)				①	EA	PLANT	
ATTENTION		NORTH				OF	SAIGON	
N.								

STATINTL

(24)

DATE OF PHOTO	TYPE	QUALITY	CLASS	NO. OF CARDS
1959-60	4	2	4	

CLASSIFICATION 040 CAPTIONED BY REB

CIA-RDP78-05867A000401320026-2

PHOTO NO. 851861 LOT NO. 13362 MAP REFERENCE C LATITUDE 10 47 E LONGITUDE 106 4 E

COUNTRY SOUTH VIETNAM		PROVINCE (GIA DINH)														
AREA NO. 322	SUBJECT AH2	SUBJECT	SUBJECT	SUBJECT	SUBJECT	SUBJECT	SUBJECT	SUBJECT								
S	A	I	G	O	N	V	E	G	E	T	A	B	L	E	G	A
R	D	E	N	O	N	O	U	T	S	K	I	R	T	S	O	F
B	A	I	G	O	N											

STATINTL

DATE OF PHOTO	TYPE	QUALITY	CLASS	NO. OF CARDS
1957-60	4	2	4	1
CLASSIFICATION 000				CAPTIONED BY AEB

PHOTO NO. 851862 LOT NO. R3362 MAP REFERENCE C LATITUDE 10 47E LONGITUDE 106 42E

COUNTRY SOUTH VIETNAM PROVINCE (GIA DINH)

AREA NO	SUBJECT	SUBJECT	SUBJECT	SUBJECT	SUBJECT	SUBJECT	SUBJECT	SUBJECT												
32L	AHL	C38																		
S	A	I	G	5	O	N	V	10	E	G	E	T	A	15	B	L	E	G	20	V
R	D	E	N	25	O	N	O	30	U	T	S	K	I	35	R	T	S	O	40	F
S	A	I	G	45	O	N		50												

DATE OF PHOTO 7, 24 STATINTL

DATE OF PHOTO	TYPE	QUALITY	CLASS	NO. OF CARDS
1957-60	4	2	4	

CLASSIFICATION OCUO CAPTIONED BY JEB

FORM 127 - CIA-RDP76-05867A000401320026-2

PHOTO NO.	851863	LOT NO.	R3362	MAP REFERENCE	C	LATITUDE	10 47E	LONGITUDE	106 42E
COUNTRY	SOUTH VIETNAM		PROVINCE	(GIA DINH)					
AREA NO.	32L	SUBJECT	C26	SUBJECT		SUBJECT		SUBJECT	
	S	A	I	G	O	N		O	U
	N	G	S	T	A	N	D	I	N
								M	A
								R	E
								A	T

STATINTL

(8, 10)

DATE OF PHOTO	1457-60	TYPE	4	QUALITY	2	CLASS	4	NC. OF CARDS	1
CLASSIFICATION	0610		CAPTIONED BY		HEB				

PHOTO NO. 851864 LOT NO. R3342 MAP REFERENCE C LATITUDE 10 47E LONGITUDE 106 42E

COUNTRY SOUTH VIETNAM PROVINCE (SIA DINH)

AREA NO	SUBJECT	SUBJECT	SUBJECT	SUBJECT	SUBJECT	SUBJECT	SUBJECT	SUBJECT	SUBJECT
32L	R26								
S A I G O N	5		M E A T	10		M A R K E T.	15		20
	25			30			35		40
	45			50					

STATINTL

DATE OF PHOTO	TYPE	QUALITY	CLASS	NO. OF CARDS
1457-60	4	2	4	1

CLASSIFICATION OLC10 CAPTIONED BY HEB

REF ID: A65887A000401320026-2

PHOTO NO. 851855 LOT NO. R 3362 MAP REFERENCE C LATITUDE 10 47 E LONGITUDE 106 43 E

COUNTRY SOUTH Vietnam PROVINCE (GIA DINH)

AREA NO	SUBJECT	SUBJECT	SUBJECT	SUBJECT	SUBJECT	SUBJECT	SUBJECT	SUBJECT	SUBJECT
32L	026								
S	A	I	G	O	N	F	I	S	H
								M	A
								R	K
								E	T

STATINTL

DATE OF PHOTO	TYPE	QUALITY	CLASS	NO. OF CARDS
1959-60	4	2	4	1

CLASSIFICATION 0410 CAPTIONED BY HOB



GIARDP 78-05867A000401320026-2

PHOTO NO. 851866 LOT NO. R 3362 MAP REFERENCE C LATITUDE 10 47 E LONGITUDE 106 42 E

COUNTRY SOUTH Vietnam PROVINCE (GIA DINH)
 AREA NO 32L SUBJECT CR6
 SAIGON EGG MARKET
 REDOMINANTLY DUCK EGGS

DUCKS CAN BE RAISED DISEASE FREE IN PADDY FIELDS.

STATINTL

DATE OF PHOTO	TYPE	QUALITY	CLASS	NO. OF CARDS
1959-60	4	2	4	1
CLASSIFICATION: UC10				CAPTIONED BY: HCB

0000427 : CIA-RDP78-05867A000401320026-2

PHOTO NO. 851867 LOT NO. R 3362 MAP REFERENCE C LATITUDE 10 47 E LONGITUDE 106 48 E

COUNTRY SOUTH VIETNAM PROVINCE (GIA DINH)

AREA NO	SUBJECT	SUBJECT	SUBJECT	SUBJECT	SUBJECT	SUBJECT	SUBJECT	SUBJECT	SUBJECT
32L	CR6								
	5		10		15			20	
	S A I B O N		M A R K E T					P I E C E	
	25		30		35			40	
	G O O D S		V E N D E R S					C R I G H T	
	45		50						

STATINTL

DATE OF PHOTO	TYPE	QUALITY	CLASS	NO. OF CARDS
1959-60	4	2	1	1
CLASSIFICATION				CAPTIONED BY
U-110				LCB

CIA-RDP76-05867A000401320026-2

PHOTO NO. 851868 | LOT NO. R 3362 | MAP REFERENCE C | LATITUDE 10 47N | LONGITUDE 106 42E

COUNTRY SOUTH VIETNAM | PROVINCE (GIA DINH)

AREA NO	SUBJECT	SUBJECT	SUBJECT	SUBJECT	SUBJECT	SUBJECT	SUBJECT	SUBJECT
32L	C26							
S	A	I	G	O	N	P	O	R
D	B	T	A	N	D	I	N	M

STATINTL

(8, 10)

DATE OF PHOTO	TYPE	QUALITY	CLASS	NO. OF CARDS
1959-00	14	2	4	1
CLASSIFICATION: OUIO				CAPTIONED BY: RLB



SIARDF 76-05867A000401320026-2

PHOTO NO. 851869 LOT NO. R 3362 MAP REFERENCE C LATITUDE 10 56 N LONGITUDE 107 14 E

COUNTRY SOUTH VIETNAM PROVINCE (LONG KHANH)

AREA NO	SUBJECT	SUBJECT	SUBJECT	SUBJECT	SUBJECT	SUBJECT	SUBJECT	SUBJECT	SUBJECT
32 L	C26								
XUAN	5	LOC	10	PUBLIC	15	MAR	20		R
KET.	25		30		35				40
	45		50						

STATINTL

(8, 10)

DATE OF PHOTO	TYPE	QUALITY	CLASS	NO. OF CARDS
1959-00	4	2	4	1

CLASSIFICATION: OCU CAPTIONED BY: SLC

PHOTO NO. 851870 LOT NO. K3362 MAP REFERENCE N10 LATITUDE 10 57N LONGITUDE 107 05E

COUNTRY SOUTH VIETNAM PROVINCE (BEN HOP)

AREA NO.	SUBJECT	SUBJECT	SUBJECT	SUBJECT	SUBJECT	SUBJECT	SUBJECT	SUBJECT
324	CH	C72						
HUNG	5	LOC	10	MAH	15	TRIBE,	20	
CH	25	LDREN	30		35		40	
	45		50					

STATINTL

(6)

DATE OF PHOTO	TYPE	QUALITY	CLASS	NO. OF CARDS
1954-60	1	2	4	2

CLASSIFICATION: OSCI CAPTIONED BY: [Signature]

PHOTO NO.	851871	LOT NO.	R 3269	MAP REFERENCE	C	LATITUDE	44°10' N	LONGITUDE	28°40' E
COUNTRY	Romania	PROVINCE	MARCEA						
AREA NO.	760M	SUBJECT	ALA	SUBJECT	ALY	SUBJECT	CVE	SUBJECT	ALC
	C O N S T A N T A		A		A		(P O R T)		C A V
	\$ I Z E D		\$ H I P		O N		S I D E		
	W A L L		O F		E				

→ BREAKWATER.

⑨

PHOTO POINT PANORAMA.
SEE CIA _____

25X1A

DATE OF PHOTO	TYPE	QUALITY	CLASS	NO. OF CARDS
with 14 Apr 62	4	2	C	4
CLASSIFICATION	SECRET		CAPTIONED BY	

FORM 1 JAN 58 CIA-RDP76-05867A000401320026-2

PHOTO NO. 851872

LOT NO. R3269

MAP REFERENCE C

LATITUDE 44° 10' N

LONGITUDE 28° 40' E

COUNTRY Romania

PROVINCE MAREA

AREA NO. 760M

SUBJECT ACA

SUBJECT AL4

SUBJECT CVE

SUBJECT ALC

SUBJECT

SUBJECT

SUBJECT

SUBJECT

C O N S T A N T A

(P O R T)

C A P

S I Z E D

S H I P

0 2

1 5 1 5 1 0 E

W A L L O F E

BREAKWATER.

PART 2 OF 2 - PT PANORAMA.

Sec CIA

25X1A

(7.20)

DATE OF PHOTO	TYPE	QUALITY	CLASS	NO. OF CARDS
23 Apr 62	4	2	C	4
CLASSIFICATION <i>conf</i>				CAPTIONED BY <i>[Signature]</i>

PHOTO NO. 851873 LOT NO. R3269 MAP REFERENCE C LATITUDE 44°10' N LONGITUDE 28°40' E

COUNTRY RUMANIA PROVINCE MAREEA

AREA NO	SUBJECT	SUBJECT	SUBJECT	SUBJECT	SUBJECT	SUBJECT	SUBJECT	SUBJECT
760M	ALA	AL4	OVE					
	5	10	15	20				
CONSTANTINA			PORT					
	25	30	35	40				
SEBES			ARAD					
	45	50						
SETTY.								

PART ③ OF 7-PT PANORAMA. SEE CIA (7,30) 25X1A

DATE OF PHOTO	TYPE	QUALITY	CLASS	NO. OF CARDS	CAPTIONED BY
23 Mar - 14 Apr 62	62	4	C	3	C/Sec

PHOTO NO. 851874 LOT NO. R3269 MAP REFERENCE C LATITUDE 44°10'N LONGITUDE 28°40'E

COUNTRY RUMINIA PROVINCE MAREA

AREA NO.	SUBJECT	SUBJECT	SUBJECT	SUBJECT	SUBJECT	SUBJECT	SUBJECT	SUBJECT
760M	REA	RE4	CVE					
CONSTANTA				PORT				
VESELE								
SETTY.								

25X1A

PART 2 OF 7-PT PANORAMA SEE CIA (7.3)

DATE OF PHOTO	TYPE	QUALITY	CLASS	NO. OF CARDS
23 Nov - 14 Dec 62	6	4	C	3
CLASSIFICATION C/Sec				CAPTIONED BY [Signature]

PHOTO NO.	851875	LOT NO.	R3269	MAP REFERENCE	C	LATITUDE	46° 15' N	LONGITUDE	28° 00' E
COUNTRY	ROMANIA		PROVINCE	MARE					
AREA NO.	760M	SUBJECT	AREA	SUBJECT	AREA	SUBJECT	AREA	SUBJECT	AREA
		5	CONSTANTINA	10		15	SPORT	20	SHIP
		25	APRIL	30		35	SHIP	40	AC
		45	ON	50			BREAK WATER		

PART 3 OF 7-PT PANORAMA. SEE CIA

25X1A

DATE OF PHOTO	TYPE	QUALITY	CLASS	NO. OF CARDS
22 Mar - 14 Apr 62	✓	✓	C	3
CLASSIFICATION: C/Sec				CAPTIONED BY: [Signature]

CIA RDP 78-05867A000401320026-2

PHOTO NO. 851876

LOT NO.

R3369

MAP REFERENCE

C

LATITUDE

44°10' N

LONGITUDE

28°40' E

COUNTRY

Romania

PROVINCE

MAREA

AREA NO.

760 M

SUBJECT

ALA

SUBJECT

ALY

SUBJECT

ACC

SUBJECT

CV9

SUBJECT

SUBJECT

SUBJECT

SUBJECT

5	10	15	20
C O N S T A N T A	P O R T		
25	30	35	40
E B R E A K W A T E R Y			
45	50		
M O L E			

(LEFT TO CENTER)

Part 4 of 7-pt PANORAMA. SEE CIA

25X1A

(7,30)

DATE OF PHOTO	TYPE	QUALITY	CLASS	NO. OF CARDS
23 Mar 14 Apr 62	4	v	C	4
CLASSIFICATION	Captioned by			

PHOTO NO. 851877 LOT NO. R3369 MAP REFERENCE C LATITUDE 4410 N LONGITUDE 2840 E

COUNTRY Romania PROVINCE MAREA

AREA NO.	SUBJECT	SUBJECT	SUBJECT	SUBJECT	SUBJECT	SUBJECT	SUBJECT	SUBJECT
760 M	ALA	ALC	ALY	CRE				
C O N S T A N T A					P O R T			
P E								
M O L E								

(LFT BG)

Page 5 of 7-pt PANORAMA SEE CIA

25X1A

DATE OF PHOTO	TYPE	QUALITY	CLASS	NO. OF CARDS
23 Nov 14 62	v	4	v c	4


CLASSIFICATION: C/P/C CAPTIONED BY: [Signature]

PHOTO NO.	851878	LOT N.	R3369	MAP REFERENCE	C	LATITUDE	46° 50' N	LONGITUDE	28° 40' E
COUNTRY	Rumania		PROVINCE						
	MAREA								
AREA NO.	760 M	SUBJECT	ALY	SUBJECT	ALA	SUBJECT	CVE	SUBJECT	
	C	U	N	S	T	A	N	T	A
	P	S							

Page 6 of 7-11 MEMORANDUM FOR CIA

25X1A

DATE OF PHOTO	TYPE	QUALITY	CLASS	NO. OF CARDS
23 Nov 62	✓	✓	C	3
CLASSIFICATION				CAPTIONED BY
SECRET				[Signature]



SIARDP 76-05867A000401320026-2

PHOTO NO.	851879	LOT NO.	3369	MAP REFERENCE	C	LATITUDE	44°10' N	LONGITUDE	28°40' E
COUNTRY	E. Rumania		PROVINCE	MAREA					
AREA NO.	760M	SUBJECT	AL4	SUBJECT	ALA	SUBJECT	CRG	SUBJECT	
	CON	5	STANTA	10		15	PORT	20	SHV
	P	25	N	30		35		40	
		45	MOLE	50					

PAGE 7 OF 7-PT PANORAMA - SEE CIA -
851873, 851879

25X1A

DATE OF PHOTO	TYPE	QUALITY	CLASS	NO. OF CARDS
23/Jan-14 APR	6v	4	v c	
CLASSIFICATION	C/N/A		CAPTIONED BY	



PHOTO NO. 851880	LOT NO. R-3495	MAP REFERENCE	LATITUDE	LONGITUDE
COUNTRY: USSR		PROVINCE		
AREA NO. N	SUBJECT 3CW D21	SUBJECT	SUBJECT	SUBJECT
MODIFIED	10 W-CLAB	15	20	25
MARINE	25 (LONG BIN)	35	40	PEND.
NO.	45 575	50	@ 69° 24' N, 33° 25'	

E, OFF THE ENTRANCE OF KOLEKIY ZALIV.

(1, 3, 30)

25X1A

DATE OF PHOTO	TYPE	QUALITY	CLASS	NO. OF CARDS
11 APR 62	4	2	B	2
CLASSIFICATION: S/NF/CC				CAPTIONED BY: PLW

CIA-RDP 76-05867A000401320026-2

PHOTO NO. 851881 LOT NO. R-3425 MAP REFERENCE LATITUDE LONGITUDE

COUNTRY USSR PROVINCE

AREA NO	SUBJECT	SUBJECT	SUBJECT	SUBJECT	SUBJECT	SUBJECT	SUBJECT	SUBJECT
N	3CW	D21						
	MODIFIED			W-C	LAB			
	MARINE	(LONG			BIN)		PEN	D.
	N.O.	575				@ 69 24 N,		33 25

E, OFF THE ENTRANCE OF KOLSKIN BAY

(1, 3, 30)

25X1A

DATE OF PHOTO	TYPE	QUALITY	CLASS	NO. OF CARDS
11 APR 62	4	2	B	2

CLASSIFICATION E/NF/CC CAPTIONED BY VLW

PHOTO NO.	851882	LOT NO.	R-3425	MAP REFERENCE	LATITUDE	LONGITUDE
COUNTRY	USSR		PROVINCE			
AREA NO.	N	SUBJECT	3CW D21	SUBJECT	SUBJECT	SUBJECT
		SUBJECT		SUBJECT	SUBJECT	SUBJECT
		SUBJECT		SUBJECT	SUBJECT	SUBJECT
		SUBJECT		SUBJECT	SUBJECT	SUBJECT
		SUBJECT		SUBJECT	SUBJECT	SUBJECT
		SUBJECT		SUBJECT	SUBJECT	SUBJECT
		SUBJECT		SUBJECT	SUBJECT	SUBJECT
		SUBJECT		SUBJECT	SUBJECT	SUBJECT
		SUBJECT		SUBJECT	SUBJECT	SUBJECT
		SUBJECT		SUBJECT	SUBJECT	SUBJECT
		SUBJECT		SUBJECT	SUBJECT	SUBJECT
		SUBJECT		SUBJECT	SUBJECT	SUBJECT
		SUBJECT		SUBJECT	SUBJECT	SUBJECT
		SUBJECT		SUBJECT	SUBJECT	SUBJECT
		SUBJECT		SUBJECT	SUBJECT	SUBJECT
		SUBJECT		SUBJECT	SUBJECT	SUBJECT

MODIFIED W-CLASIFIED
 MARINE (LONG B-N) PEN D.
 NO. 575 @ 69 24 N, 33 25

E OFF THE ENTRANCE OF KOLBKIV ZALIV

(1, 3, 30)

25X1A

DATE OF PHOTO	TYPE	QUALITY	CLASS	NO. OF CARDS
11 APR	62	4	2	B 2

CLASSIFICATION S/NF/CC CAPTIONED BY VIEW

PHOTO NO. 851883 LOT NO. R-3425 MAP REFERENCE LATITUDE 69 02 N LONGITUDE 33 04 E

COUNTRY Z188R PROVINCE

AREA NO.	SUBJECT	SUBJECT	SUBJECT	SUBJECT	SUBJECT	SUBJECT	SUBJECT	SUBJECT
D 51 N	30L	AL4	36J					
R O B T A	⁵	N R	¹⁰	A T O M I C	¹⁵	i c e	²⁰	E
B R E A K E R	²⁵		³⁰	L E N I N	³⁵	@	B E R T	⁴⁰
H N	⁴⁵	O F	⁵⁰	R O B T A	W I T H A M E R C H A N T			

VEHICLE ~~OUT~~ OUTBOARD. NAVAL SHIPYARD

(1, 3, 30)

25X1A

DATE OF PHOTO	TYPE	QUALITY	CLASS	NO. OF CARDS
11 APR	6 2 4	2	B	3
CLASSIFICATION <u>KINE/CC</u>			CAPTIONED BY <u>V L W</u>	

PHOTO NO. 851884 LIST NO. R-3425 MAP REFERENCE LATITUDE 69 02 N LONGITUDE 33 04 E

COUNTRY: USSR PROVINCE:

AREA NO	SUBJECT	SUBJECT	SUBJECT	SUBJECT	SUBJECT	SUBJECT	SUBJECT	SUBJECT
D 51 N	30L	AL4	36J					
R O S T A	⁵	N R	¹⁰	A T O M I C	¹⁵	i c e		²⁰
B R E A K E R	²⁵		³⁰	L E N I N	³⁵	@	B E R T	⁴⁰
H N	⁴⁵	O F	⁵⁰	R O S T A	W I T H A M E R C H A N T			

VEHICLE ~~OFF~~ OUTBOARD. NAVAL SHIPYARD

(1, 3, 30)

25X1A

DATE OF PHOTO	TYPE	QUALITY	CLASS	NO. OF CARDS
11 APR	624	2	B	3

CLASSIFICATION: E/NF/CC CAPTIONED BY: VLW

PHOTO NO. 851885 LOT NO. R-3425 MAP REFERENCE LATITUDE 69 02N LONGITUDE 53 04E

COUNTRY USSR PROVINCE

AREA NO	SUBJECT	SUBJECT	SUBJECT	SUBJECT	SUBJECT	SUBJECT	SUBJECT	SUBJECT
DSIN	3CL	AL4	BGT					
ROST	A	NR		10	ATOMIC		15	ICE
BREAKER				25			35	BERT
H N	OF	ROST	A	30	WITH A MERCHANT			

VESSEL OUTBOARD. PART ONE OF THREE-PART ~~SET~~
 SEE CIA 51887

NAVAL SHIPYARD

(1, 3, 30)

25X1A

DATE OF PHOTO	TYPE	QUALITY	CLASS	NO. OF CARDS
13 APR	62	4	2	3

CLASSIFICATION S/NF/CC CAPTIONED BY PLW

REF ID: A66776-05867A000401320026-2

PHOTO NO. 8518856 LOT NO. R-3425 MAP REFERENCE LATITUDE 69 02 N LONGITUDE 33 04 E

COUNTRY USSR PROVINCE

AREA NO	SUBJECT	SUBJECT	SUBJECT	SUBJECT	SUBJECT	SUBJECT	SUBJECT	SUBJECT
D51N	SCW	3CE	ALL	3GJ				
	5		10		15			20
R O S T A		N R		M O D I F I E D				
	25		30		35			40
C L A S S		S U	B M A R I N E					(L O N
	45		50					

OF FLOATING WORKSHOP & PROB. MERCHANT VESSEL YASTREB, N. OF ROSIA. PART TWO OF THREE-PART SERIES. SEE CIA 851885-887. NAVAL (2, 3, 30) SHIPYARD 25X1A

DATE OF PHOTO	TYPE	QUALITY	CLASS	NO. OF CARDS
13 APR.	62	4	2 B	4

CLASSIFICATION S/NF/CC CAPTIONED BY VLW

PHOTO NO. 851887 LOT NO. R-3425 MAP REFERENCE LATITUDE 69 02 N LONGITUDE 33 04 E

COUNTRY YUSSR PROVINCE

AREA NO	SUBJECT	SUBJECT	SUBJECT	SUBJECT	SUBJECT	SUBJECT	SUBJECT	SUBJECT
051 N	30W	30E	AL4	36J				
ROSTAN				MODIFIED				
CLASB				BMAINE				
GBIN								

PEND. NO 575, OUTBOARD OF FLOATING WORKSHOP & PROB. MERCHANT VESSEL YASTREB, N OF ROSTA. PART THREE OF THREE - PART SERIES SEE CIA 851885-887 (9,3,31) NAVAL SHIPYARD 25X1A

DATE OF PHOTO	TYPE	QUALITY	CLASS	NO. OF CARDS
13 APR	624	2	B	4
CLASSIFICATION S/NF/CC			CAPTIONED BY VLW	

CIA-RDP78-05867A000401320026-2

PHOTO NO. 851888 LOT NO. R-3425 MAP REFERENCE LATITUDE 69 02 N LONGITUDE 33 04 E

COUNTRY USSR PROVINCE

AREA NO	SUBJECT	SUBJECT	SUBJECT	SUBJECT	SUBJECT	SUBJECT	SUBJECT	SUBJECT	SUBJECT
D 51 N	30W	300	307						
R O S T A			Z - C A S S			15	S 4 B M A		20
R I N E		P O S S.				30	P E N D.		35
						45			50

OUTBOARD OF SUBMARINE

TENDER, PEND. NO. 75, @ RIGHT CENTER; STERNS OF SKORYY-CLASS DESTROYER, PEND. NO. 530, & KOTLIN-CLASS DESTROYER, @ RT. PART ONE OF THREE-PART SERIES, SEE CIA 851888 - 890. (3, 30)

25X1A

DATE OF PHOTO	TYPE	QUALITY	CLASS	NO. OF CARDS
11 APR 62		2	B	3
CLASSIFICATION			CAPTIONED BY	
SECRET			V L W	

CIA-RDP78-05867A000401320026-2

PHOTO NO. 851889		LOT NO. R-3425	MAP REFERENCE	LATITUDE 69 02 N	LONGITUDE 33 04 E
COUNTRY USSR		PROVINCE			
AREA NO. 051N	SUBJECT 3GJ	SUBJECT 3CW	SUBJECT 302	SUBJECT 3CO	
R O B T A	5	@	10 L.	Z - C L A S S	20 8
U B.	25	P O B S.	30 P E N D.	N O.	35 1 7 9
	45		50	OUTBOARD OF SUB. TENDER,	
<p>PEND. No. 75 ; @ CENTER ; F-CLASS SUB, PEND No. 116, OUTBOARD OF W-CLASS SUB, CONV. Z-CLASS B. M. SUB., SKORYN-CLASS DESTROYER, PEND. No. 530, & KOTLIN-CLASS DESTROYER ; @ R. ; G-CLASS B. M. SUB, PEND. No. 768, WITH SCAFFOLDING ON FWRD. CABINE, OUTBOARD OF POSS AUX. VESSEL SVANETIYA SKERDLOV-CLASS CRUISER, (OVER)</p>					
DATE OF PHOTO	TYPE	QUALITY	CLASS	NO. OF CARDS	
11 APR	62	H	2	B	4
CLASSIFICATION S/NF/CO			CAPTIONED BY VLV		

Approved For Release 2000/04/27 : CIA-RDP78-05867A000401320026-2

CIA-RDP 78-05867A000401320026-2

PHOTO NO. 851890 LOT NO. R-3425 MAP REFERENCE LATITUDE 69 02 N LONGITUDE 33 04 E

COUNTRY USSR PROVINCE

AREA NO	SUBJECT	SUBJECT	SUBJECT	SUBJECT	SUBJECT	SUBJECT	SUBJECT	SUBJECT
D 51 N	SGT	3CW	3D2	3CD				
R O S T A		@ 7 L		B O W		O F		
K O R Y Y		- C L A S S				D E S T R O Y E R		
R, P E N D		N O.		5 3 0				K O T L I U - C L A S S

DESTROYER; @ R: G-CLASS B.M. SUB., PEND NO. 768, WITH SCAFFOLDING ON FURD AND AFTER CABING, OUTBOARD OF SVERDLOV-CLASS CRUISER & ex-WILHELM BAUER-CLASS SUP. TENDER. PART THREE OF THREE-PART SERIES. SEE CIA 851888-890 (330)

DATE OF PHOTO	TYPE	QUALITY	CLASS	NO. OF CARUS
11 APR 62	4	2	B	4

CLASSIFICATION: S/NE/CO CAPTIONED BY: DLW.

PHOTO NO.	851891	LOT NO.	R-3425	MAP REFERENCE		LATITUDE	69 05 N	LONGITUDE	33 04 E
COUNTRY	VIETNAM								
AREA NO.	051N	SUBJECT	3D2	SUBJECT	36J	SUBJECT	SCW	SUBJECT	
	R O S T A				S U B.		T E N D E R,		P R
	O B.	P E N O			N O.		7 5		
WITH AT LEAST THREE									
SUBS. ALONGSIDE, AT R. CENTER, FIRST PART OF FOUR-									
PART SERIES SEE CIA 851891-894									
(3, 30)									

25X1A

DATE OF PHOTO	TYPE	QUALITY	CLASS	NO. OF CARDS
13 APR	6 2 4	2	B	3
CLASSIFICATION			CAPTIONED BY	
S/NF/CO			ULW	

CIA-RDP 78-05867A000401320026-2

PHOTO NO. 851892		LOT NO. R-3425		MAP REFERENCE		LATITUDE 69 03 N		LONGITUDE 33 04 E	
COUNTRY USSR				PROVINCE					
AREA NO. D 51 N	SUBJECT 3GJ	SUBJECT 3CW	SUBJECT 3CD	SUBJECT 3D2	SUBJECT 3C2	SUBJECT 3CC	SUBJECT	SUBJECT	SUBJECT
R O B T A		@	L.	\$	U B	T E N D			
R, P R O B		P E N D			N O.	7 5,			
WITH Z-CLASS SUB ALONG-									
SIDE ; @ CENTER: W-CLASS SUB, OUTBOARD OF CONV. Z-CLASS B.M.									
SUB, SKORYN-CLASS DESTROYER, PEND. NO. 530, & KOTLIN-CLASS DESTROYER									
; @ R.: G-CLASS B.M. SUB, PEND NO. 768, WITH SCAFFOLDING ON									
FWRD. & AFTER CRENS, OUTBOARD OF POSS. AUX. VESSEL VANETIVA									
; SVERDLOV-CLASS CRUISER, & EX-WILHELM BAUER SUB TENDER (OVER)									
DATE OF PHOTO	TYPE	QUALITY	CLASS	NO. OF CARDS					
13 APR	6 2 4	2	B	6					
CLASSIFICATION	INF/CC			CAPTIONED BY 46W					

25X1A GPO 918791

PHOTO NO 851893

LOT NO R-3425

MAP REFERENCE

LATITUDE 69 03 N LONGITUDE 33 04 E

COUNTRY USSR

AREA NO	SUBJECT	SUBJECT	SUBJECT	SUBJECT	SUBJECT	SUBJECT	SUBJECT	SUBJECT
DSIN	3GT	3CW	3CD	3D2	3C2	3CU		
POSTA		@	L.	\$	UB	T	E	N
R	P	R	O	B	P	E	N	D

WITH Z-CLASS SUB ALONG-

side; @ CENTER: W-CLASS SUB, OUTBOARD OF CONV. Z-CLASS B.M. SUB, SKORYY-CLASS DESTROYER, PEND. NO. 530, & KOTLEN-CLASS DESTROYER; @ R.: G-CLASS B.M. SUB, PEND NO. 768, WITH SCAFFOLDING ON FWRD. & AFTER CABING, OUTBOARD OF POSS. AUX. VESSEL SVANETIVE SVERDLOV-CLASS CRUISER & EX-WILHELM BOELLER SUB TENDER (CUB)

DATE OF PHOTO	TYPE	QUALITY	CLASS	NO. OF CARDS
13 APR	624	2	B	6

CLASSIFICATION S/NF/CC CAPTIONED BY VLW

CIA-RDP78-05867A000401320026-2

PHOTO NO. 851891

LOT NO. R-3425

MAP REFERENCE

LATITUDE 69 03 N
LONGITUDE 33 04 E

COUNTRY

USSR

PROVINCE

AREA NO

D 51 N

SUBJECT

SGT

SUBJECT

3CW

SUBJECT

300

SUBJECT

C E N T E R

SUBJECT

15

SUBJECT

G - C L

R O S T A

SUBJECT

B

SUBJECT

M

SUBJECT

S U B

P E N D.

N O.

8 0 8

SUBJECT

15

SUBJECT

10

SUBJECT

50

OUTBOARD OF CHAPAYEV

CLASS CRUISER, PEND. No. 204. PART FOUR OF FOUR - PART

SERIES, SEE CIA 851891 - 894

(330)

25X1A

DATE OF PHOTO	TYPE	QUALITY	CLASS	NO. OF CARDS
7 APR	624	2	B	3

CLASSIFICATION

SINE/C

CAPTIONED BY

VLW

FORM NO. 1

PHOTO ANALYSIS REPORT

GPO 918791

CIA-RDP78-05867A000401320026-2

PHOTO NO.	851895	LOT NO.	R 34w	MAP REFERENCE	C	LATITUDE	5031 N	LONGITUDE	1403 E
COUNTRY	Czechoslovakia	PROVINCE	Bohemia						
AREA NO.	127M	SUBJECT	AD @	SUBJECT		SUBJECT		SUBJECT	
L	0	V	0	5	1	C	E	10	5
R	D	O	F	25	C	H	E	M	I
N	E			45				50	
								15	20
								35	40

The Chem Cont at Lovosice, CSR

(40)

DATE OF PHOTO		TYPE	4	QUALITY	2	CLASS	4	NO. OF CARDS	1	SOURCE OF PHOTOGRAPH	Radio Praha
CLASSIFICATION	One		CAPTIONED BY		2 Jan 62 (Pr-middle)						

CIA-RDP 78-05867A000401320026-2

PHOTO NO. 851896

LOT NO. R2422

MAP REFERENCE C

LATITUDE 48 09 N

LONGITUDE 17 53 E

COUNTRY Czechoslovakia

PROVINCE SLOVAKIA

AREA NO. 327M

SUBJECT ADV

SUBJECT AGO

SUBJECT

SUBJECT

SUBJECT

SUBJECT

SUBJECT

SUBJECT

SALA

NITROGEN

PLAN

UC

DATE OF PHOTO

TYPE

QUALITY

CLASS

NO. OF CARDS

SOURCE OF PHOTOGRAPH

4 2 4 2

Radio Press, 13 Jan 62

CLASSIFICATION

One

CAPTIONED BY

M

(Pi-rod left)

GPO 918791

PHOTO NO.	851897	LOT NO.	R2422	MAP REFERENCE	C	LATITUDE	48°09'N	LONGITUDE	17°13'E
COUNTRY	Czechoslovakia	PROVINCE	SLOVAKIA						
AREA NO.	327M	SUBJECT	ADJ C3A	SUBJECT	C3L				
	5				10				20
									40
	25				30				
	45				50				

DATE OF PHOTO	TYPE	QUALITY	CLASS	(7,15)	NO. OF CARDS	3	SOURCE OF PHOTOGRAPH	Runde Photo, 13 June 62
CLASSIFICATION	One		CAPTIONED BY	(Photographer)				

Approved For Release 2000/07/27 : CIA-RDP78-05867A000401320026-2

PHOTO NO.	851898	LOT NO.	R 242	MAP REFERENCE	C	LATITUDE	48°09'N	LONGITUDE	17°07'E
COUNTRY	Czechoslovakia			PROVINCE	SLOVAKIA				
AREA NO.	327M	SUBJECT	AEB	SUBJECT		SUBJECT		SUBJECT	
	B	R	A	T	1	L	A	V	A
	E	Q	U	I	25				
					10				20
					30				40
					50				
<p>Interior view Modern Bakery, Bratislava</p>									
DATE OF PHOTO		TYPE	1	QUALITY	✓	CLASS	4	NO. OF CARDS	1
SOURCE OF PHOTOGRAPH									
Kule Pravo, 13 Jan 62									
CLASSIFICATION									
Ouo									
CAPTIONED BY									
Pr - top ref.									

REF ID: A600401320026-2

PHOTO NO. 851899 LOT NO. *R2W* MAP REFERENCE *C* LATITUDE *50 21 N 14 29 E*

COUNTRY *Czechoslovakia* PROVINCE *Bohemia*

AREA NO. <i>127M</i>	SUBJECT <i>Ref</i>	SUBJECT	SUBJECT	SUBJECT	SUBJECT	SUBJECT	SUBJECT	SUBJECT
<i>MELNIK</i>	<i>5</i>		<i>10</i>	<i>THERMO</i>	<i>15</i>	<i>ELECTR</i>	<i>20</i>	
<i>IC</i>	<i>25</i>	<i>POWER</i>	<i>30</i>	<i>PLANT</i>	<i>35</i>		<i>40</i>	
	<i>45</i>		<i>50</i>					

The ~~Ref~~ tunnel at the Ebe when Melnik
 (pipes used for smelting iron - 6 tons of ore
 smelted for the SONP Kludava

DATE OF PHOTO	TYPE	QUALITY	CLASS	NO. OF CARDS	SOURCE OF PHOTOGRAPH
	<i>4</i>	<i>2</i>	<i>4</i>	<i>1</i>	<i>Rude Pravo, 13 Jan 62</i>
CLASSIFICATION	CAPTIONED BY				
<i>One</i>	<i>[Signature]</i>		<i>[Signature]</i>		

PHOTO NO. 851900	LOT NO. R34w	MAP REFERENCE C	LATITUDE 4950 N	LONGITUDE 1817 E
COUNTRY Czechoslovakia	PROVINCE MORAVIA-SILEZIA			
AREA NO. 227M	SUBJECT A30	SUBJECT	SUBJECT	SUBJECT
0	5	10	15	20
TRAVA	JAN	VERMA		
25	30	35	40	
COKE	PLANT			
45	50			

The Coke works Janas Arany,
Ostrava, CSR

DATE OF PHOTO	TYPE	QUALITY	CLASS	NO. OF CARDS	SOURCE OF PHOTOGRAPH
	4	2	4	1	Rude Pravo, 14 Jan 62
CLASSIFICATION	One	CAPTIONED BY			(P-1-601/12)