

CIA-RDP78-05867A000401320023-5

PHOTO NO. 851499 LOT NO. R-3407 MAP REFERENCE LATITUDE LONGITUDE

COUNTRY USSR PROVINCE

AREA NO	SUBJECT	SUBJECT	SUBJECT	SUBJECT	SUBJECT	SUBJECT	SUBJECT	SUBJECT
N	3C2							
P	O	S	S	I	B	L	E	T
E	L	@	65	14	N	36	51	E
N	W	H	I	T	E	S	E	A

(3, 30)

25X1A

DATE OF PHOTO	TYPE	QUALITY	CLASS	NO. OF CARDS
19 MAY	624	2	B	1

CAPTIONED BY VLW

PHOTO NO. 851500		LOT NO. R-3407		MAP REFERENCE	LATITUDE	LONGITUDE
COUNTRY USSR		PROVINCE				
AREA NO. N	SUBJECT 3D9	SUBJECT	SUBJECT	SUBJECT	SUBJECT	SUBJECT
TUG	@	65	14N	36	51E	
IN	WHITE		SEA			
(3, 30)						
25X1A						
DATE OF PHOTO	TYPE	QUALITY	CLASS	NO. OF CARDS		
19 MAY 62	d	2	B	1		
CLASSIFICATION: JNF/CC			CAPTIONED BY: JEW			

FORM 10178-05867A000401320023-5

PHOTO NO. 851501 LOT NO. R 9357 MAP REFERENCE LATTITUDE LONGITUDE

COUNTRY USSR PROVINCE

AREA NO. N 304 SUBJECT SUBJECT SUBJECT SUBJECT SUBJECT SUBJECT SUBJECT SUBJECT

5 10 15 20
\$ A \$ H A - O L A \$ \$ M I N E \$ W E E
25 PER , P O \$ \$ I B L E P E N D 40
0 2 1 9 , OFF K O U S K I Y 45 50

Radio

(3.30)

25X1A

DATE OF PHOTO	TYPE	QUALITY	CLASS	NO. OF CARDS
M10 MAY 62	4	3	B	1
CLASSIFICATION <u>SECRET</u>			CAPTIONED BY <u>RL</u>	

PHOTO NO. 851502		LGT NO. R 3357		MAP REFERENCE		LATITUDE		LONGITUDE	
COUNTRY USSR				PROVINCE					
AREA NO. N 304	SUBJECT	SUBJECT	SUBJECT	SUBJECT	SUBJECT	SUBJECT	SUBJECT	SUBJECT	SUBJECT
5	10	15	20						
25	30	35	40						
45	50	OFFICE <u>KOLSKIY</u>							
<u>RAIU</u>									
(9.30)									
25X1A									

DATE OF PHOTO	TYPE	QUALITY	CLASS	NO. OF CARDS
MIO MAY 62	4	3	B	1

CLASSIFICATION SECRET CAPTIONED BY RL

PHOTO NO. 851503 LOT NO. R3357 MAP REFERENCE Q LATITUDE 68 58N LONGITUDE 33 05E

COUNTRY	PROVINCE	SUBJECT	SUBJECT	SUBJECT	SUBJECT	SUBJECT	SUBJECT	SUBJECT	SUBJECT
USSR		309	ACB						
AREA NO. D51N		5		10		15			20
		MURMAN	SK			FLOATING			C
		25		30		35			40
		RANE	WITH			TUG			ALONG
		45		50					
		IDE							

(3, 25, 30)

25X1A

DATE OF PHOTO	TYPE	QUALITY	CLASS	NO. OF CARDS
MID MAY	67	3	2	B 2
CLASSIFICATION				CAPTIONED BY
				RL

PHOTO NO. 851504 LOT NO. R 3357 MAP REFERENCE C LATITUDE 68 58N LONGITUDE 33 05E

COUNTRY USSR PROVINCE

AREA NO	SUBJECT	SUBJECT	SUBJECT	SUBJECT	SUBJECT	SUBJECT	SUBJECT	SUBJECT
D 51N	AGB	3D9						
MURMAN	S	K	10	F	L	O	A	T
R	25	W	30	T	W	O	T	U
L	45	I	50					
O		D						
N		E						

(3, 25, 30)

25X1A

DATE OF PHOTO	TYPE	QUALITY	CLASS	NO. OF CASDS
MID MAY	67	4 3	2	B 2
CLASSIFICATION				CAPTIONED BY
SECRET				EL

CIA-RDP78-05867A000401320023-5

PHOTO NO. 851505

LOT NO. R 3355

MAP REFERENCE C

LATITUDE 69 05N 33 26E

COUNTRY	USSR								
AREA NO	DSIN	SUBJECT	3CD	SUBJECT	AM.1	SUBJECT	C2G	SUBJECT	
	VAYENGA				GUBA			TWO	KO
	TLIN							DESTROYER	

\$ KORYY - CLASS DESTROYER,
 TWO KRUVNY - CLASS GUIDED MISSILE DESTROYERS, THREE
 \$ KORYY - CLASS DESTROYERS, TWO WITH SHEET NET RADAR
 REFLECTORS AFT; \$ KORYY - CLASS DESTROYER, PENN. No 713
 WITH VHF TELEMETRY ANTENNA MAST ON DECK
 (3, 23, 30) 25X1A

DATE OF PHOTO	TYPE	QUALITY	CLASS	NO. OF CARDS
MID MAY	6 2	4 2	B	3

CLASSIFICATION \$N/CC CAPTIONED BY RL

Approved For Release 2000/04/27 PHOTO ANALYSTS DRIVE

851506
 PHOTO NO. 851506 LOT NO. R 3355 MAP REFERENCE C LATITUDE 69 05 N 33 26 E

COUNTRY USSR
 AREA NO DSIN SUBJECT 3CD AM.1 C26
 VAYENGA GYBA T W O K O
 T L I N - C L A S S D E S T R O Y E R
 \$ K O R Y Y - C L A S S D E S T R O Y E R

TWO KRUVNY - CLASS GUIDED MISSILE DESTROYERS, THREE
KRUVNY - CLASS DESTROYERS, TWO WITH SHEET NET RADAR
REFLECTORS REF; PERVY - CLASS DESTROYER, PERVY NO 713
 WITH VHF TELEMETRY ANTENNA VANS ON DECK
 (3, 23, 30) 25X1A

DATE OF PHOTO	TYPE	QUALITY	CLASS	NO. OF CARDS
MID MAY	6	2	2	B 3
CLASSIFICATION \$/NF/CC				CAPTIONED BY RL

PHOTO NO. 851507 LOT NO. R 3355 MAP REFERENCE C LATITUDE 69 05 N LONGITUDE 33 26 E

COUNTRY USSR PROVINCE

AREA NO	SUBJECT	SUBJECT	SUBJECT	SUBJECT	SUBJECT	SUBJECT	SUBJECT	SUBJECT
05IN	300	AMI	COG					
	5		10			15		20
VAYENGA			GURBA			TWO		RO
	25		30			35		40
TLIN-CLASH						DE		ROTER
	45		50					
IKELY - CLASH						SEARCH		

TWO KIMON - CLASS SEARCHED WITH SHEET 2000/04/27
 JUNNY - CLASS SEARCHED, TWO WITH SHEET 2000/04/27
 COLLECTION - CLASS SEARCHED, DRAW No 713
 WITH VHF TELEMETRY INTERIOR UNIT ON DECK

(3, 23, 30) 25X1A

DATE OF PHOTO	TYPE	QUALITY	CLASS	NO. OF CARDS
M10 MAY	6	2	4	2
CLASSIFICATION	SECRET		CAPTIONED BY RL	

FORM NO. 14 USE PREVIOUS EDITIONS
 REFERENCE: OIA RDP 78-05867A000401320023-5

PHOTO NO. 851508 LOT NO. R 3355 MAP REFERENCE C LATITUDE 69 05N 33 26E

COUNTRY USSR PROVINCE

AREA NO	SUBJECT	SUBJECT	SUBJECT	SUBJECT	SUBJECT	SUBJECT	SUBJECT	SUBJECT
051N	3CC	3CD						
VAYENGA			GUABA				SVERDL	
OV	CLAB						ER	DE
ND	N0	150						

WITH BIG NET
 PROAR. TWO KOTLIN-CLASS DESTROYERS AND
 ONE SKORY-CLASS DESTROYER IN LEFT BACK
 GROUND

(3, 23, 30)

25X1A

DATE OF PHOTO	TYPE	QUALITY	CLASS	NO. OF CARDS
MID MAY	6	2	4	2
CLASSIFICATION	SECRET			CAPTIONED BY RK

PHOTO NO. 851509 LOT NO. R 3355 MAP REFERENCE C LATITUDE 69 05N 33 26E

COUNTRY	USSR							
AREA NO	SUBJECT	SUBJECT	SUBJECT	SUBJECT	SUBJECT	SUBJECT	SUBJECT	SUBJECT
05IN	3CC	3CD						
VAYENGA	5	6	10	15	20	25	30	40
OK - CLAB			GUABA					EVERDL
N D	45	50						DE

N D N O 150 WITH BIG NET
 PROAR TWO KOTLIN - CLASS DESTROYED AND
 ONE SKOPY - CLASS DESTROYER IN LEFT BACK
 GROUND

(3, 23, 30)

25X1A

DATE OF PHOTO	TYPE	QUALITY	CLASS	NO. OF CARDS
MID MAY	6	2	4	2
CLASSIFICATION	S/NF/EE		CAPTIONED BY DR	

PHOTO NO. 851510 LOT NO. R 3355 MAP REFERENCE C LATITUDE 69 05N LONGITUDE 33 26E

COUNTRY USSR PROVINCE

AREA NO	SUBJECT	SUBJECT	SUBJECT	SUBJECT	SUBJECT	SUBJECT	SUBJECT	SUBJECT
051N	3CC	3CD						
VAYENGA			GUBA				SEVERDL	
OK - CLAB							ER	NE
N 150							WITH 316 NET	

PROBE THE LOFAN - CLAB DETECTOR AND ONE SECRET - CLAB DETECTOR IN LEFT SACK GROUND (3, 23, 30) 25X1A

DATE OF PHOTO	TYPE	QUALITY	CLASS	NO. OF CARDS
MAY 69	4	2	B	2

CLASSIFICATION #/NE/ee CAPTIONED BY DR

STANDARD 78-05867A000401320023-5

PHOTO NO. 851511 LOT NO. R 3355 MAP REFERENCE C LATITUDE 69 05N LONGITUDE 33 26E

COUNTRY	Uganda									
AREA NO	DSIN		366		10		15		20	
	VAYENGA		GUBA				CHAPAY			
	E V - CL A & S		CRU I & E E						PE	
	ND NO		160							

(3, 30)

25X1A

DATE OF PHOTO	TYPE	QUALITY	CLASS	NO. OF CARDS
MID MAY	624	2	B	1
CLASSIFICATION			CAPTIONED BY	
S/NP/CL			RL	

PHOTO NO.	851512	LOT NO.	R 3355	MAP REFERENCE	C	LATITUDE	69 05N	LONGITUDE	33 26E
COUNTRY	U.S.R.								
AREA NO.	DSIN	SUBJECT	3CC	SUBJECT		SUBJECT		SUBJECT	
	V	5	R	10	E	15	N	20	A
	A	25	6	30	A	35	G	40	H
	E	45	U	50	-		C		A
	N		D		1		R		P
					6				A
					0				P

(3, 30)

25X1A

DATE OF PHOTO	TYPE	QUALITY	CLASS	NO. OF CARDS
MIO	67A	2	B	1
MAY				

CLASSIFICATION: *SECRET* CAPTIONED BY: *RL*

PHOTO NO. 851513 LOT NO. R 3355 MAP REFERENCE C LATITUDE 69 05N LONGITUDE 33 26E

COUNTRY U.S.S.R. PROVINCE

AREA NO	SUBJECT	SUBJECT	SUBJECT	SUBJECT	SUBJECT	SUBJECT	SUBJECT	SUBJECT
DSIN	3CC							
VAYENGA			GUBA			CHAPA		
EU-CL								
NO			160					

(3, 30)

25X1A

DATE OF PHOTO	TYPE	QUALITY	CLASS	NO. OF CARDS
MID MAY	62A	2	B	1
CLASSIFICATION				CAPTIONED BY
SECRET				RK

CIA REF ID: A678-05867A000401320023-5

PHOTO NO.	851514	LOT NO.	R 3355	MAP REFERENCE	C	LATITUDE	69 05 N	LONGITUDE	33 26 E
COUNTRY	USSR								
AREA NO.	D 51 N	SUBJECT	302 AL4	SUBJECT		SUBJECT		SUBJECT	
	V A Y E N G A			G U B A			U / I		P O
	\$ \$	\$ U	B M A R I N E				R E S C U E		
	\$ H I P	A T	C				C A R G O		V E S S E L

IN RIGHT BACKGROUND

(3,30)

25X1A

DATE OF PHOTO	TYPE	QUALITY	CLASS	NO. OF CARDS
MIO MAY	6 2 4	2	B	2

CLASSIFICATION: TOP SECRET
 CAPTIONED BY: EL
 Approved For Release 2000/04/27 : CIA-RDP78-05867A000401320023-5
 FORM NO. 17A USE PREVIOUS EDITIONS PHOTO ANALYSIS

CIA-RDP78-05867A000401320023-5

PHOTO NO.	851515	LOT NO.	R 3355	MAP REFERENCE	C	LATITUDE	69 05 N	LONGITUDE	33 26 E
COUNTRY	USSR								
AREA NO.	D 51 N	SUBJECT	302	SUBJECT	AL4	SUBJECT		SUBJECT	
			5				10		20
	V A Y E N G A				G U B A			U / I	P O
			25				30		40
	\$ \$				M A R I N E			R E S C U E	
			45				50		
	\$ H I P				A T			C A R G O	U E S S E L

IN RIGHT BACKGROUND

(3,30)

25X1A

DATE OF PHOTO	TYPE	QUALITY	CLASS	NO. OF CARDS
MID	624	2	B	2
MAY				
CLASSIFICATION	S/NF/CC		CAPTIONED BY RL	

CIA REF 78-05867A000401320023-5

PHOTO NO 851516

LOT NO. R 3355

MAP REFERENCE C

LATITUDE 69 05N LONGITUDE 33 26E

COUNTRY	USSR							
AREA NO	051N	3EG	3CD	3CZ				
	5			10			15	20
	VAYENGA		GUBA		RIGA - C			
	25			30			35	40
	LAFS		EFCORT		VEFSCL;			
	45			50				
	KOLA - CLRF		EFCORT VESSEL; RKA					

CLASS EFCORT VESSEL; TWO SKORYY-CLASS DESTROYERS
 ; TWO RIGA-CLASS EFCORT VESSELS; T-43-CLASS
 HYDROGRAPHIC SURVEY VESSEL, POSSIBLE PUNO No

GLS-70

3.30

25X1A

DATE OF PHOTO	TYPE	QUALITY	CLASS	NO. OF CARDS
MID MAY 62	3	2	B	3

CAPTIONED BY

Approved For Release 2000/04/27 : CIA-RDP78-05867A000401320023-5

PHOTO NO. 851517 LOT NO. R 3355 MAP REFERENCE C LATITUDE 69 05 N LONGITUDE 33 26 E

COUNTRY	<u>USSR</u>							
AREA NO	<u>051 N</u>	<u>3CG</u>	<u>3CD</u>	<u>3CZ</u>				
		<u>5</u>		<u>10</u>		<u>15</u>		<u>20</u>
	<u>VAYENGA</u>		<u>GUBA</u>			<u>RIGA</u>		<u>- C</u>
	<u>25</u>		<u>30</u>		<u>35</u>		<u>40</u>	
	<u>LAZ</u>		<u>E-CO RT</u>		<u>U E F S C L</u>			
	<u>45</u>		<u>50</u>					
	<u>KOLA</u>		<u>- C L A F S</u>					<u>ESCORT VESSEL; RFA</u>

CLASS ESCORT VESSEL; TWO SEVYU-CLASS DESTROYERS
TWO RIGA-CLASS ESCORT VESSEL; T-43-CLASS
HYDROGRAPHIC SURVEY VESSEL, POSSIBLE RUSSIAN

GLA-20 3.30 25X1A

DATE OF PHOTO	TYPE	QUALITY	CLASS	NO. OF CARDS
<u>MID</u> <u>MAY</u>	<u>62</u>	<u>3</u>	<u>2</u>	<u>B</u> <u>3</u>
CLASSIFICATION	CAPTIONED BY <u>J/ML/CL RL</u>			

PHOTO NO. **851518** LOT NO. **R 3355** MAP REFERENCE **C** LATITUDE **69 05 N** LONGITUDE **53 26 E**

COUNTRY	USSR							
AREA NO	SUBJECT	SUBJECT	SUBJECT	SUBJECT	SUBJECT	SUBJECT	SUBJECT	SUBJECT
D 51 N	302	AMQ						
	5							

VAYENGA, GYBA LIBA 4

CLASH AUXILIARY COMM

UNIFICATIONSHIP, PENO NG

931, WITHOUT ARMAMENT

25X1A

(3, 30)

DATE OF PHOTO	TYPE	QUALITY	CLASS	NO. OF CARDS
MID	6	2	4	2
MAY				
CLASSIFICATION	CAPTIONED BY			
	\$/W/CC			RL

PHOTO NO. 851519 LOT NO. R3356 MAP REFERENCE LATITUDE LONGITUDE

COUNTRY 1199R PROVINCE

AREA NO	SUBJECT	SUBJECT	SUBJECT	SUBJECT	SUBJECT	SUBJECT	SUBJECT	SUBJECT
N	366	RMD	984					
	5		10			15		20
	25		30			35		40
	45		50					55

CHAP B E R P E N D N O 6 0 5

U N D E R W A Y I N T H E

W I T H I N 2 0 0 Y D O F T H E B A L T I C S E A

5 5 0 4 N 1 3 1 2 E H O F F 3 P M S Q U A R E

E C M D E V I C E O N B R I D G E

(3, 23, 30) 25X1A

DATE OF PHOTO	TYPE	QUALITY	CLASS	NO. OF CARDS
19 Mar 67	4	2	B	3

CLASSIFICATION SECRET CAPTIONED BY RL

PHOTO NO. 851520

LOT NO. R3356

MAP REFERENCE

LATITUDE

LONGITUDE

COUNTRY	USSR							
AREA NO.	N	36	RMD	984				
	5			10			15	
				20			25	
				30			35	
				40			45	
				50			55	

20 - 0 - 0 - 0 - 0 - 0 - 0 - 0 - 0 - 0
 CHASBER PENDING NO 605
 UNDERWAY IN THE

SOUTHERN PART OF THE BALTIC SEA AT
 55 04N, 13 12E. NOTE BRICK SQUARE
 ECM DEVICE ON BRIDGE

(3, 23 30)

25X1A

DATE OF PHOTO	TYPE	QUALITY	CLASS	NO. OF CARDS
19 MAR 62	4	2	B	3
CLASSIFICATION: S/11/CC				CAPTIONED BY: RC

CIA-RDP78-05867A000401320023-5

PHOTO NO. 851521 LOT NO. R3356 MAP REFERENCE LATITUDE LONGITUDE

COUNTRY USSR AREA NO N SUBJECT 3CG SUBJECT AMD 984 SUBJECT 15 SUBJECT 20

5 10 15 20 25 30 35 40 45 50
\$ O - @ - C L A B \$ \$ 4 B M A R I N E
C H A \$ E R P E N D N O 6 0 5
U N D E R W A Y I N T H E

SOUTHERN PART OF THE BALTIC SEA AT
55 04 N, 13 12 E. NOTE BRICK SQUARE
ECM DEVICE ON BRIDGE

25X1A

(3, 23, 30)

DATE OF PHOTO	TYPE	QUALITY	CLASS	NO. OF CARDS
19 MAR 62	4	2	B	3
CLASSIFICATION: \$/ur/lee				CAPTIONED BY: RL

PHOTO NO. 851522 LOT NO. R3359 MAP REFERENCE LATITUDE LONGITUDE

COUNTRY	USSR									
AREA NO.	N ALA									
	SUBJECT	SUBJECT	SUBJECT	SUBJECT	SUBJECT	SUBJECT	SUBJECT	SUBJECT	SUBJECT	SUBJECT
	5	10	15	20	25	30	35	40	45	50
	CARGO	VEHICLE	LJGOV							
	N THE	KIEL	CANAL							

(30)

25X1A

DATE OF PHOTO	TYPE	QUALITY	CLASS	NO. OF CARDS
23 MAR 67	A	2	C	
CLASSIFICATION: C/NF/CC				CAPTIONED BY: DL

PHOTO NO.	851523	LOT NO.	R 3359	MAP REFERENCE	LATITUDE	LONGITUDE
COUNTRY	USSR					
AREA NO.	N ALA					
	SUBJECT	SUBJECT	SUBJECT	SUBJECT	SUBJECT	SUBJECT
	5	10	15	20	25	30
	35	40	45	50	55	60
	65	70	75	80	85	90
	95	100	105	110	115	120
	125	130	135	140	145	150
	155	160	165	170	175	180
	185	190	195	200	205	210
	215	220	225	230	235	240
	245	250	255	260	265	270
	275	280	285	290	295	300
	305	310	315	320	325	330
	335	340	345	350	355	360
	365	370	375	380	385	390
	395	400	405	410	415	420
	425	430	435	440	445	450
	455	460	465	470	475	480
	485	490	495	500	505	510
	515	520	525	530	535	540
	545	550	555	560	565	570
	575	580	585	590	595	600
	605	610	615	620	625	630
	635	640	645	650	655	660
	665	670	675	680	685	690
	695	700	705	710	715	720
	725	730	735	740	745	750
	755	760	765	770	775	780
	785	790	795	800	805	810
	815	820	825	830	835	840
	845	850	855	860	865	870
	875	880	885	890	895	900
	905	910	915	920	925	930
	935	940	945	950	955	960
	965	970	975	980	985	990
	995	1000	1005	1010	1015	1020

(30)

25X1A

DATE OF PHOTO	TYPE	QUALITY	CLASS	NO. OF CARDS
23 Mar 67	A	2	C	
CLASSIFICATION				CAPTIONED BY
C/NF/CC				RL

PHOTO NO. **851524** LOT NO. **R 3359** MAP REFERENCE _____ LATITUDE _____ LONGITUDE _____

COUNTRY **USSR** PROVINCE _____

AREA NO.	SUBJECT	SUBJECT	SUBJECT	SUBJECT	SUBJECT	SUBJECT	SUBJECT	SUBJECT
	NAL							
	5		10			15		20
CARGO		VEHICLE		LJGOV				1
	25		30		35			40
IN THE		KIEL		CANAL				
	45		50					

(30)

25X1A

DATE OF PHOTO	TYPE	QUALITY	CLASS	NO. OF CARDS
23 MAR 67	4	2	C	

CLASSIFICATION **C/NF/CC** CAPTIONED BY **RL**

200007427 . CIA-RDP78-05867A000401320023-5

PHOTO NO. 851525 LOT NO. R 3357 MAP REFERENCE LATITUDE LONGITUDE

COUNTRY U.S.S.R. PROVINCE

AREA NO	SUBJECT	SUBJECT	SUBJECT	SUBJECT	SUBJECT	SUBJECT	SUBJECT	SUBJECT	SUBJECT
	N ALA								
	5						15		20
	CORGO		VESELE				PRKUTSK		40
	25						35		40
	LEE		IN				THE KIEL		CANA
	45						50		

(30)

25X1A

DATE OF PHOTO	TYPE	QUALITY	CLASS	NO. OF CARDS
14 APR	624	2	C	1
CLASSIFICATION				CAPTIONED BY
SECRET				RL

PHOTO NO. 851526 LOT NO. R 3359 MAP REFERENCE LATITUDE LONGITUDE

COUNTRY USSR PROVINCE

AREA NO.	SUBJECT	SUBJECT	SUBJECT	SUBJECT	SUBJECT	SUBJECT	SUBJECT	SUBJECT
	NALG							
	5		10			15		20
	CARGO	VESELE				IRKUTSK		40
	25		30			35		
	LEE	IN	THE			KIEL		CANA
	45		50					

(30)

25X1A

DATE OF PHOTO	TYPE	QUALITY	CLASS	NO. OF CARDS
14 APR 62	4	2	C	1
CLASSIFICATION				CAPTIONED BY
SECRET				[Signature]

PHOTO NO. 851527 LOT NO. R 3357 MAP REFERENCE LATITUDE LONGITUDE

COUNTRY U.S.R. PROVINCE

AREA NO.	SUBJECT	SUBJECT	SUBJECT	SUBJECT	SUBJECT	SUBJECT	SUBJECT	SUBJECT
N 309								
5	OCEAN	GOING	10	TUG	15	FROM	20	
25	OCEAN	IN THE	30	KIEL	35	CAN	40	
45	AL		50					

(30)

25X1A

DATE OF PHOTO	TYPE	QUALITY	CLASS	NO. OF CARDS
5 APR 62	4	2	C	1

CLASSIFICATION *SECRET* CAPTIONED BY *RK*

PHOTO NO 851528

LOT NO. R3359

MAP REFERENCE

LATITUDE

LONGITUDE

COUNTRY	USSR									
AREA NO	N ALB									
	SUBJECT	SUBJECT	SUBJECT	SUBJECT	SUBJECT	SUBJECT	SUBJECT	SUBJECT	SUBJECT	SUBJECT
	5	10	15	20	25	30	35	40	45	50
	BUCKET	DREDGER	KUBAN							
	-2	IN THE	KIEL	CANAL						

(30)

25X1A

DATE OF PHOTO	TYPE	QUALITY	CLASS	NO. OF CARTS
5 APR 62	4	2	C	1
CLASSIFICATION	CAPTIONED BY			
	CINELLE			

PHOTO NO. **851529** LOT NO. **R 3359** MAP REFERENCE _____ LATITUDE _____ LONGITUDE _____

COUNTRY **USSR** PROVINCE _____

AREA NO.	SUBJECT	SUBJECT	SUBJECT	SUBJECT	SUBJECT	SUBJECT	SUBJECT	SUBJECT
	NALB							
	BUCKET		DREDGER				KURBAN	
- 2	IN		THE		KIEL		CANAL	

(30)

25X1A

DATE OF PHOTO	TYPE	QUALITY	CLASS	NO. OF CASSES
5 APR 62	4	2	C	1

CLASSIFICATION **C/N/E/K** CAPTIONED BY **DL**

PHOTO NO. **851530** LOT NO. **R3359** MAP REFERENCE _____ LATITUDE _____ LONGITUDE _____

COUNTRY **U.S.S.R.** PROVINCE _____

AREA NO.	SUBJECT	SUBJECT	SUBJECT	SUBJECT	SUBJECT	SUBJECT	SUBJECT	SUBJECT
BUCKET	N ALE							
- 2	1 A	T H E	K I E L	C H A N N E L				

(30)

25X1A

DATE OF PHOTO	TYPE	QUALITY	CLASS	NO. OF CARDS
6 APR 62	4	2	C	1

CLASSIFICATION **CLEAR** CAPTIONED BY **DL**



PHOTO NO. 851531 LOT NO. R3375 MAP REFERENCE C LATITUDE 59 55N LONGITUDE 30 15E

COUNTRY	USSR							
AREA NO.	B153N	ALA	AGB	AL9				
SUBJECT	5		10			15		20
	LENINGRAD			LEVAYA			DA	
	25		30			35		40
	MBA			HOWLING			EQUIPMENT	
	45		50					
	T FOR CUBA			EQUIPMENT				

BOUND INCLUDED 140 TRUCKS WITH DUAL REAR WHEELS, 50 STAKE TRUCKS, AND 100 JEEPS. PART ① OF 4 PT PART. SEE CIA THROUGH (25,36) 25X1A

DATE OF PHOTO	TYPE	QUALITY	CLASS	NO. OF CARDS
2 July 62	4	2	C	3

CLASSIFICATION: CNF CAPTIONED BY: RL

PHOTO NO. 851532 LOT NO. R3275 MAP REFERENCE C LATITUDE 59 55N LONGITUDE 30 15E

COUNTRY USSR PROVINCE

AREA NO	SUBJECT	SUBJECT	SUBJECT	SUBJECT	SUBJECT	SUBJECT	SUBJECT	SUBJECT
B153N	AL7	AGB	AKN	A38C				
	5		10			15		20
LENINGRAD				LEVAYA				DA
	25		30			35		40
MBA				EQUIPMENT				
	45		50					
T1 FOR CUBA				EQUIPMENT				

BOUND INCLUDED 140 TRUCKS WITH DUAL REAR WHEELS, 50 STAKE TRUCKS, AND 100 JEEPS. PART ② OF 4 PT PLAN. SEE CIA THROUGH 25X1A

~~3, 25, 27, 30~~ (3, 19, 25, 27, 30)

DATE OF PHOTO	TYPE	QUALITY	CLASS	NO. OF CARDS
2 July 67	2	4	2	C 4
CLASSIFICATION: C/NF				CAPTIONED BY: RL

PHOTO NO. 851533 LOT NO. R3375 MAP REFERENCE C LATITUDE 59 55 N LONGITUDE 30 15 E

COUNTRY USSR PROVINCE

AREA NO	SUBJECT	SUBJECT	SUBJECT	SUBJECT	SUBJECT	SUBJECT	SUBJECT	SUBJECT
B153N	AC8	AL9	3BC					
	5		10		15			20
	L E N I N G R A D				L E V A Y A			D
	25		30		35			40
	M B A				T I F O R			
	45		50					
	C U B A				E Q U I P M E N T			

BOUND INCLUDED 140 TRUCK WITH DUAL REND WHEEL, 50 STAKE TRUCK, AND 140 TREADS PART 3 OF 4 OF MAP. SEE CIA THROUGH

(3, 19, 25, 29, 30) 25X1A

DATE OF PHOTO	TYPE	QUALITY	CLASS	NO. OF CARDS
2 July 67	4	2	C	3
CLASSIFICATION CNF				CAPTIONED BY RL

PHOTO NO. 851534 LOT NO. R3375 MAP REFERENCE C LATITUDE 59 55 N LONGITUDE 30 15 E

COUNTRY USSR PROVINCE

AREA NO	SUBJECT	SUBJECT	SUBJECT	SUBJECT	SUBJECT	SUBJECT	SUBJECT	SUBJECT
B153N	A6B	AL9	3BC					
	5		10			15		20
	LENINGRAD				LEVAYA			DA
	25		30			35		40
	MBA SHOWING				EQUIPMENT			
	45		50					
	T FOR CUBA				EQUIPMENT			

BOUND INCLUDED 140 TRUCKS WITH DUAL REAR WHEELS, 50 STAKE BED TRUCKS, AND 100 JEEPS. PART 4 OF 4 PART PAN. SEE CIA THROUGH (5, 4, 25, 29, 30) 25X1A

DATE OF PHOTO	TYPE	QUALITY	CLASS	NO. OF CARDS
2 July	6 2	4 2	C	3

CLASSIFICATION C/NF CAPTIONED BY RL

PHOTO NO. 851525	LOT NO. R3575	MAP REFERENCE C	LATITUDE 59 55 N	LONGITUDE 30 15 E					
COUNTRY USSR	PROVINCE								
AREA NO. B153N	SUBJECT 3BL	SUBJECT AKE	SUBJECT AKN	SUBJECT AGR	SUBJECT CRG	SUBJECT	SUBJECT	SUBJECT	SUBJECT
	5		10		15				20
	L E N I N G R A D				L E V A Y A			D A	
	25		30		35			40	
	M B A		T R U C K S		A T		L E F T		
	45		50						

~~MARKED~~
 MARKED FOR SHIPMENT TO CUBA
 PART 1 OF 2 PART PAN. SEE CIA
 (3, 7, 25, 27, 30)

25X1A

DATE OF PHOTO	TYPE	QUALITY	CLASS	NO. OF CARDS
2 July	6	2	4	2
			C	5
CLASSIFICATION	C/NF		CAPTIONED BY RL	

PHOTO NO. 851536 LOT NO. 23315 MAP REFERENCE C LATITUDE 57 55' N LONGITUDE 30 15' E

COUNTRY USSR		PROVINCE							
AREA NO.	SUBJECT	SUBJECT	SUBJECT	SUBJECT	SUBJECT	SUBJECT	SUBJECT	SUBJECT	SUBJECT
15153 N	RGB	AGB	BKN	ALP					
	5		10		15				20
	L E N I N G R A D				L E U A Y A				D A
	25		30		35				40
	M B A								
	45		50						

Part 2 of 2 part pan. Dec CIA

25(27,30)

25X1A

DATE OF PHOTO	TYPE	QUALITY	CLASS	NO. OF CARDS
2 Sept	62	4 2	C	4
CLASSIFICATION			CAPTIONED BY	
SECRET			RC	

PHOTO NO. 851537 LOT NO. R 3315 MAP REFERENCE LATITUDE LONGITUDE

COUNTRY CUBA PROVINCE

AREA NO	SUBJECT	SUBJECT	SUBJECT	SUBJECT	SUBJECT	SUBJECT	SUBJECT	SUBJECT
12 E	38C	AGB	AKW	C26				
	5		10		15			20
	TRUCKS		TORPED		AT			LEN
	25		30		35			40
	INGRAD		USSR					MARKED
	45		50					
	FOR		CUBA					

SHIPMENT TO CUBA

FOR RELATING PHOTOS, SEE CIA

TO 25X1A IN Leningrad, USSR

[Redacted] 19, 55 19, 50 3 25X1A

DATE OF PHOTO	TYPE	QUALITY	CLASS	NO. OF CARDS
2 July 62	4	2	C	4

CLASSIFICATION C/NP CAPTIONED BY [Redacted]

PHOTO NO. 851538 LOT NO. R3375 MAP REFERENCE C LATITUDE 59 55 N LONGITUDE 30 55 E

COUNTRY	USSR							
AREA NO	SUBJECT	SUBJECT	SUBJECT	SUBJECT	SUBJECT	SUBJECT	SUBJECT	SUBJECT
B 153 N	ACB	3 BE	AKN	C2G				
	5		10			15		20
LENINGRAD					LEVAYA			DA
	25		30		35			40
MBR		TRUCKS			AT			CENTER
	45		50					
R								

MARKED FOR SHIPMENT TO CUBA

(3, 7, 19, 27, 30)

25X1A

DATE OF PHOTO	TYPE	QUALITY	CLASS	NO. OF CARDS
2 July 62	+	2	C	4
CLASSIFICATION			CAPTIONED BY	
C/NF			RL	

PHOTO NO. 851539 LOT NO. R3375 MAP REFERENCE C LATITUDE 59 55N LONGITUDE 50 15E

COUNTRY		PROVINCE							
USSR									
AREA NO	SUBJECT	SUBJECT	SUBJECT	SUBJECT	SUBJECT	SUBJECT	SUBJECT	SUBJECT	SUBJECT
B 153 N	ACB	AL9	AKN						
	5		10			15			20
LENINGRAD						LEVAYA			DA
	25		30			35			40
MBA									
	45		50						

PART 1 OF 2 DT PAN. SEE CIA

(25, 27, 30)

25X1A

DATE OF PHOTO	TYPE	QUALITY	CLASS	NO. OF CARDS
2 July 62	A	2	C	3
CLASSIFICATION			OPTIONED BY	
C/NF			RL	

PHOTO NO. 851540 LOT NO. R3375 MAP REFERENCE C LATITUDE 59 55 N LONGITUDE 30 5E

COUNTRY		PROVINCE							
USSR									
AREA NO.	SUBJECT	SUBJECT	SUBJECT	SUBJECT	SUBJECT	SUBJECT	SUBJECT	SUBJECT	SUBJECT
B 133 N	AGB	AKA	ALA	AL9					
	5		10						
LENINGRAD						LEVAYA			DA
	22		30			35			40
MBA									
	45		50						

PART 2 OF 2 PT PAN. SEE CIA

(19, 25, 27, 30) 25X1A

DATE OF PHOTO	TYPE	QUALITY	CLASS	NO. OF CARDS
2 July 62	4	2	C	4
CLASSIFICATION			CAPTIONED BY	
C/NF			KL	

PHOTO NO. 851541 LOT NO. R3364 MAP REFERENCE C LATITUDE 21 56N LONGITUDE 106 18E

COUNTRY NORTH VIETNAM PROVINCE TONKING

AREA NO	SUBJECT	SUBJECT	SUBJECT	SUBJECT	SUBJECT	SUBJECT	SUBJECT	SUBJECT								
52L	AHD	ATI														
BAC	SON	U	S	R	15	W	H	E	A	T	20					
H	A	R	V	E	S	T	E	R	A	T	35	B	A	C	SON	40
S	T	A	T	E	F	A	R	M.	50							

STATINTL



DATE OF PHOTO TYPE QUALITY CLASS NO. OF CARDS

(8) (24)

4 2 4 2

CLASSIFICATION 040 CAPTIONED BY MEDNA

CIA-RDP78-05867A000401320023-5

PHOTO NO. 851542 LOT NO. R3363 MAP REFERENCE C LATITUDE 38 01 S LONGITUDE 176 44 E

COUNTRY NEW ZEALAND PROVINCE NORTH ISLAND
 AREA NO 22R SUBJECT AGJ AFH
 KAWERAU TASMAN PULP
 AND PAPER MILL EXTE
 N SION MAI N CONSTRUCTION SITE
 WITH GRINDER PLANT IN RIGHT FG. MACHINE ROOM BEHIND
 AND TO LEFT.

STATINTL

(18)

DATE OF PHOTO	TYPE	QUALITY	CLASS	NO. OF CARDS
MAY 6 2 4 2			4	2
CLASSIFICATION 040				CAPTIONED BY MEDM

PHOTO NO. 851543 LOT NO. R3363 MAP REFERENCE C LATITUDE 38 LONGITUDE 176 44E

COUNTRY NEW ZEALAND PROVINCE NORTH ISLAND

AREA NO.	SUBJECT	SUBJECT	SUBJECT	SUBJECT	SUBJECT	SUBJECT	SUBJECT	SUBJECT
22R	AGF	AFH						
KAWHARUA								
AND	PAPER							
NELSON	PAPER							

STATINTL

DATE OF PHOTO	TYPE	QUALITY	CLASS	NO. OF CARDS
MAY 6 2 1		2	4	2

CLASSIFICATION 0110 CAPTIONED BY ABDA

PHOTO ANALYSIS REPORT

PHOTO NO. 851544 LOT NO. R3263 MAP REFERENCE C LATITUDE 38 01' 17" LONGITUDE 176 44' E

COUNTRY	NEW ZEALAND		PROVINCE NORTH ISLAND					
AREA NO.	22R	SUBJECT	SUBJECT	SUBJECT	SUBJECT	SUBJECT	SUBJECT	SUBJECT
		AGT	AFM					
	KAWERAU			10	T A B M A N		15	P U L P
	AND			25	P A P E R		35	M I L L E X T F
	N D I O N			45	P P A P E R		50	M A C H I N E W I N D E R

NEARING COMPLETION.

STATINTL

DATE OF PHOTO	TYPE	QUALITY	CLASS	NO. OF CARDS
MAY 6 2	1	2	(18) 35	4 2
CLASSIFICATION	CAPTIONED BY			
000	M.EDM			

PHOTO NO. 851545 LOT NO. 23363 MAP REFERENCE C LATITUDE 58 011 LONGITUDE 176 44E

COUNTRY NEW ZEALAND PROVINCE NORTH ISLAND

AREA NO. 222	SUBJECT ACJ	SUBJECT AFH	SUBJECT	SUBJECT	SUBJECT	SUBJECT	SUBJECT	SUBJECT
1	5	10	15	20	25	30	35	40
N A M E	S E A	U	T A M A N	P U L D				
A N D	25	30	A P E R	M I L L	E N T I C			
N O T I C E	45	50	A P E R	M A C H	W I T H			

FOURDRINER SECTION IN OPERATING POSITION

STATINTL

DATE OF PHOTO	TYPE	QUALITY	CLASS	NO. OF CARDS
MAY 1 2	1/4	2	4	2
CLASSIFICATION				CAPTIONED BY

FORM 1 JAN 56 14-58800-101 CIA RDP 78-05867A000401320023-5

PHOTO NO. 851546 LOT NO. R3363 MAP REFERENCE C LATITUDE 38 LONGITUDE 015 176 44E

COUNTRY NEW ZEALAND PROVINCE NORTH ISLAND

AREA NO	SUBJECT	SUBJECT	SUBJECT	SUBJECT	SUBJECT	SUBJECT	SUBJECT	SUBJECT
22R	AGJ	AFH						
	5		10	T	A	M	A	P
	25		30	R	M	L	L	E
	45		50	B	L	E	A	C

PLT WITH FORMWORK FOR ELEVATED FLOORS.

STATINTL

DATE OF PHOTO	TYPE	QUALITY	CLASS.	NO. OF CARDS
MAY 6 2	4	2	4	2
CLASSIFICATION			CAPTIONED BY	
SECRET			MEDA	

PHOTO NO. 851547 LOT NO. R3363 MAP REFERENCE C LATITUDE 38 LONGITUDE 176 44E

COUNTRY NEW ZEALAND		PROVINCE NORTH ISLAND							
AREA NO. 22R	SUBJECT AGJ	SUBJECT AFH	SUBJECT C28	SUBJECT	SUBJECT	SUBJECT	SUBJECT	SUBJECT	SUBJECT
K	A	W	E	R	A	U	T	A	S
A	N	D	P	A	P	E	R	M	I
N	S	I	O	N	A	D	M	I	N
WITH BRICK WALLS.									
ADMINISTRATION BLOCK									
P U L P									
E K T E									

STATINTL

DATE OF PHOTO	TYPE	QUALITY	CLASS	NO. OF CARDS
MAY 6 2 4	4	2	4	3
CLASSIFICATION	CAPTIONED BY			
0 U O	MEDI			

PHOTO NO. 851548 LOT NO. R3363 MAP REFERENCE C LATITUDE 38 01S LONGITUDE 176 44E

COUNTRY NEW ZEALAND PROVINCE NORTH ISLAND

AREA NO.	SUBJECT	SUBJECT	SUBJECT	SUBJECT	SUBJECT	SUBJECT	SUBJECT	SUBJECT
22R	AGJ	AFH						
KAWERAU								
AND								
NIHON								

10 TABMAN 15 PULP
30 PAPER MILL 35 EXTE
50 COOLING TOWER CELL
INSTALLATION WITH PIPE BRIDGE STEEL AND
STORAGE CHESTS BEHIND.

STATINTL

(18,25)

DATE OF PHOTO	TYPE	QUALITY	CLASS	NO. OF CARDS
MAY 6 2	4	2	4	2

CLASSIFICATION O U O CAPTIONED BY MEDM

PHOTO NO. 851549 LOT NO. P3391 MAP REFERENCE C LATITUDE 12 15 N 105 59 E

COUNTRY CAMBODIA PROVINCE

AREA NO	SUBJECT	SUBJECT	SUBJECT	SUBJECT	SUBJECT	SUBJECT	SUBJECT	SUBJECT	SUBJECT
22L	ATI	AFH							
	5			10			15		20
	25			30			35		40
	45			50					

CHHLONG PAPER NG FROM PLANE. CHICOM-ALD LOOKI

STATINTL

DATE OF PHOTO	TYPE	QUALITY	CLASS	NO. OF CARDS
	8	2	4	2

CLASSIFICATION O U O CAPTIONED BY MEDM




PHOTO NO. 851550 LOT NO. R3391 MAP REFERENCE C LATITUDE 12 15N LONGITUDE 105 59E

COUNTRY CAMBODIA PROVINCE

AREA NO	SUBJECT	SUBJECT	SUBJECT	SUBJECT	SUBJECT	SUBJECT	SUBJECT	SUBJECT
22L	ATI	AFH						
CHHL	DONG		10	CHICOM	15	-AID	20	
PAPER	25	FAC	30	TORY.	35	DRY	40	N
G	45	ROLLER	50	8.				

STATINTL

(P, 25)

DATE OF PHOTO	TYPE	QUALITY	CLASS	NO. OF CARDS
	1	2	4	2

CLASSIFICATION OUD CAPTIONED BY MEDM

PHOTO NO. 851551 LOT NO. R3391 MAP REFERENCE C LATITUDE 12 15N 105 59E

COUNTRY	CAMBODIA							PROVINCE					
AREA NO	226	SUBJECT	ATI	SUBJECT	AFH	SUBJECT		SUBJECT		SUBJECT		SUBJECT	
	C	H	H	L	O	N	G						
	P	A	P	E	R		F	A	C	T	O	R	Y.
	N	G		D	R		U	M	\$				

STATINTL

DATE OF PHOTO	TYPE	QUALITY	CLASS	NO. OF CARDS
	1	2	4	2

CLASSIFICATION D U D CAPTIONED BY MEDM

PHOTO NO.	851552	LOT NO.	R3381	MAP REFERENCE	C	LATITUDE	56 20 N	44 00 E
COUNTRY	USSR							
AREA NO.	C154	SUBJECT	N D36	SUBJECT	ALD	SUBJECT	ALL	

(7, 29, 30)

25X1C

DATE OF PHOTO	TYPE	QUALITY	CLASS	NO. OF CARDS
	4	2	3	3

CLASSIFICATION: CONF CAPTIONED BY: RL

PHOTO NO.	851553	LOT NO.	R 3381	MAP REFERENCE	LATITUDE	LONGITUDE
COUNTRY	4692					
AREA NO.	N B61	B62				
	X - R A Y	A P P A R A T U S				R U M
	1 7	U S E D	F O R	T R E A T I N G		
	C A N C E R					

(4, 10)

25X1C

DATE OF PHOTO	TYPE	QUALITY	CLASS	NO. OF CARDS
	1	2	3	2

CLASSIFICATION: CONF CAPTIONED BY: RL

PHOTO NO.	851554	LOT NO.	R 3358	MAP REFERENCE	C	LATITUDE	69 04N 33 18E
COUNTRY	USSR						
AREA NO	D51N	SUBJECT	3F6	SUBJECT	C26	SUBJECT	
	G R Y A Z N A Y A				G U B A		M A D G
	E						

AT MURMANSK / ~~COAST~~ GRYAZNYY SEA PLANE
BASE, PART 1 OF 3 PART PANORAMA.
SEE CIA 851554 THROUGH 851556

(37, 20) 25X1C

DATE OF PHOTO	TYPE	QUALITY	CLASS	NO. OF CARDS
16 MAY 62	4	2	B	2

CLASSIFICATION SECRET CAPTIONED BY RL

PHOTO NO.	851555	LOT NO.	R 3358	MAP REFERENCE	C	LATITUDE	69 04N 33 18E
COUNTRY	USSR						
AREA NO.	D51N	SUBJECT	3F6 C26	SUBJECT		SUBJECT	
		5		10	15	20	
		25		30	35	40	
		45		50			

AT MUDOMANSK / ~~GRAND~~ GRAYZNYI SEAPLANE
BASE, PAGE 2 OF 3 PART PANORAMA.
 SEE CIA 851554 THROUGH 851556

(3.7.20) 25X1C

DATE OF PHOTO	TYPE	QUALITY	CLASS	NO. OF CARDS
MAY 6 2 4		2	B	2
CLASSIFICATION			CAPTIONED BY	
SECRET			RL	

PHOTO NO.	851556	LOT NO.	R 3358	MAP REFERENCE	C	LATITUDE	69 04N	LONGITUDE	23 18E
COUNTRY	USSR		PROVINCE						
AREA NO	751N	SUBJECT	3F6	SUBJECT	C269	SUBJECT		SUBJECT	
	5								20
	6 2 4 2								10
									15
									30
									35
									40
									45
									50

AT MURMANSK / GREEN GEOPOLIT FEATURE
 IS ARE PART 3 OF 3 PART PHOTOGRAPH
 SEE CIA 851554 THROUGH 851556

(37, 20) 25X1C

DATE OF PHOTO	TYPE	QUALITY	CLASS	NO. OF CARDS
16 APR 62	4	2	B	2
CLASSIFICATION				CAPTIONED BY
SECRET				RL

PHOTO NO. 851557 LOT NO. R.3358 MAP REFERENCE C LATITUDE 69 04N LONGITUDE 33 18E

COUNTRY	USSR							
AREA NO	SUBJECT	SUBJECT	SUBJECT	SUBJECT	SUBJECT	SUBJECT	SUBJECT	SUBJECT
DSI N	BF6	C26						
	5		10		15			23
GRYA	ZEN	RYA		GUBA				MRDG
	25		30		35			40
E	SEA	PLANE		ON				BORE
	45		50					

AT MUCHMANSK / GOVARNY SEAPLANE BASE,
 PART 1 OF 2 PT PAN. SEE CIA

(3, 7, 20)

25X1C

DATE OF PHOTO	TYPE	QUANTITY	CLASS	NO. OF CARDS
16 MAY 62	4	2	B	2
CLASSIFICATION	CAPTIONED BY			
	R/h			

PHOTO NO.	851558	LOT NO.	R3358	MAP REFERENCE	C	LATITUDE	129 04N	LONGITUDE	33 18E
COUNTRY	USSR								
AREA NO.	D51 N	SUBJECT	3F6	SUBJECT	C26	SUBJECT		SUBJECT	
		5		10		15		20	
	G R Y A	5	B N A Y A	10	G U B A	15		20	
	25			30		35		40	
	E	25	S E A P L A N E S	30	O N	35		40	
	45			50				55	

AT MURMANSK / GRYAZNY SEAPLANE BASE,
 PART 2 OF 2 PT PAD. SEE CAP

(3, 7, 20)

25X1C

DATE OF PHOTO	TYPE	QUALITY	CLASS	NO. OF CARDS
16 MAY 62	4	2	B	2
CLASSIFICATION	SECRET		CAPTIONED BY	RL

CIA-RDP78-05867A000401320023-5

PHOTO NO. 851559 LOT NO. R3358 MAP REFERENCE C LATITUDE 69 04N 33 14E

COUNTRY USSR PROVINCE

AREA NO	SUBJECT	SUBJECT	SUBJECT	SUBJECT	SUBJECT	SUBJECT	SUBJECT	SUBJECT
DS1 N	3CE	3CW	3C2	3C4				
	5		10		15			20
C	H	E	L	N	O	P	U	S
	25		30		35			40
A	R	G	E	F	L	O	A	T
	45		50					
K	C	O	N	T	A	I	N	I

CONTAINING A Z-CLASS SUBMARINE; Leningrad-class auxiliary vessel; converted Z-class ballistic missile submarine and two I-43-class minesweepers

25X1C

(3,30)

DATE OF PHOTO	TYPE	QUALITY	CLASS	NO. OF CARDS
16 MAY	03	4	2	B A
CLASSIFICATION			CAPTIONED BY	
SECRET			RL	

PHOTO NO. 851560 LOT NO. R3358 MAP REFERENCE C LATITUDE 69 04N 33 14E

COUNTRY USSR PROVINCE

AREA NO	SUBJECT	SUBJECT	SUBJECT	SUBJECT	SUBJECT	SUBJECT	SUBJECT	SUBJECT
DSI N	3CE	3CW	3C2	3C4				
	5		10			15		20
C H E L N O P U S H K A						G U B A		L
	25		30			35		40
A R G E								D R Y D O C
	45		50					
K								A <u>E</u> -CLASS

SUBMARINE; LENINGRAD-CLASS AUXILIARY VESSEL;
 CONVERTED E-CLASS BALLISTIC MISSILE SUBMARINE
 AND TWO I-43-CLASS MINE SWEEPERS

25X1C

(3,30)

DATE OF PHOTO	TYPE	QUALITY	CLASS	NO. OF CARDS
16 MAY	62	42	B	A
CLASSIFICATION			CAPTIONED BY	
SECRET			RL	

PHOTO NO. 851562 LOT NO. R3358 MAP REFERENCE C LATITUDE 69 04N LONGITUDE 33 14E

COUNTRY USSR PROVINCE

AREA NO	SUBJECT	SUBJECT	SUBJECT	SUBJECT	SUBJECT	SUBJECT	SUBJECT	SUBJECT	SUBJECT
D51 N	3CE	3CW	3C2	3C4					
	5		10		15				20
C	H	E	L	N	O	P	U	S	H
	25		30		35				40
A	R	G	E	F	L	O	A	T	I
	45		50						
K	C	O	N	T	A	I	N	I	N
G									
; LENINGRAD-CLASS AUXILIARY VESSEL; CONVERTED									
Z-CLASS BALLAST MISSILE SUBMARINE; TWO									
I-43-CLASS MINE SWEEPERS									

PHOTO NO. 851561 LOT NO. R3358 MAP REFERENCE C LATITUDE 69 04N LONGITUDE 33 14E

COUNTRY USSR PROVINCE

AREA NO	SUBJECT	SUBJECT	SUBJECT	SUBJECT	SUBJECT	SUBJECT	SUBJECT	SUBJECT	SUBJECT
D51 N	3CE	3CW	3C2	3C4					
	5		10		15				20
C	H	E	L	N	O	P	U	S	H
	25		30		35				40
A	R	G	E	F	L	O	A	T	I
	45		50						
K	C	O	N	T	A	I	N	I	N
G									
SUBMARINE; LENINGRAD-CLASS AUXILIARY VESSEL;									
CONVERTED Z-CLASS BALLAST MISSILE SUBMARINE									
AND TWO I-43-CLASS MINE SWEEPERS									

(3,30) 25X1A

DATE OF PHOTO	TYPE	QUALITY	CLASS	NO. OF CARDS
16 MAY	62	4	2	B A

CLASSIFICATION CAPTIONED BY

Storage 200070421 : CIA-RDP76-05867A000401320023-5

PHOTO NO. 851563 LOT NO. R335B MAP REFERENCE C LATITUDE 69 04 N LONGITUDE 33 14 E

COUNTRY USSR PROVINCE

AREA NO. D51 N SUBJECT 3CE 3CW 3CZ 3CY

C HELN O P U S H K A G U B A L

A R G E F L O A T I N G D R Y D O C

K C O N T A I N I N G E - C L A S S S U B M A R I N E

L E N I N G R A D - C L A S S A U X I L I A R Y V E S S E L ; C O N V E R T E D

E - C L A S S B A L L I S T I C M I S S I L E S U B M A R I N E ; T W O

T - 4 3 - C L A S S M I N E S W E E P E R S

(3,30)

25X1A

DATE OF PHOTO	TYPE	QUALITY	CLASS	NO. OF CARDS
16 MAY 62	4	2	B	4

CLASSIFICATION S/N/100 CAPTIONED BY RL

PHOTO NO. 851564 LOT NO. R335B AWP REFERENCE C LATITUDE 69 04 N LONGITUDE 33 14 E

COUNTRY USSR PROVINCE

AREA NO D51 N SUBJECT 3CE 3CW 3C2 3C4

CHELNOPOVSKAYA GUBA

ARGE FLOATING DEYDOC

K CONTAINING E-CLASS SUMMARY

L-CLASS - CLASS SUMMARY VESSEL CAPTURED

E-CLASS SUMMARY MINE SWEEPERS TWO

T-43-CLASS MINE SWEEPERS

25X1A

(3,30)

DATE OF PHOTO	TYPE	QUALITY	CLASS	NO. OF CARDS
16 MAY	02	4	2	B 4
CLASSIFICATION				CAPTIONED BY
SECRET				KL

PHOTO NO. 851565 LOT NO. R 3358 MAP REFERENCE C LATITUDE 69 04N 33 14E

COUNTRY USSR PROVINCE

AREA NO	SUBJECT	SUBJECT	SUBJECT	SUBJECT	SUBJECT	SUBJECT	SUBJECT	SUBJECT
DS1 N	3CE	3CW	3C2	3C4				
	5		10			15		20
C H E L N O P U			H K A			G Y B A		L
	25		30			35		40
A R G E			F L O A T I N G			D R Y D O C		
	45		50					
K			C O N T A I N I N G			Z-CLASS SUBMARINE		

LENINGRAD - CLASS AUXILIARY VESSEL; CONVERTED
 Z-CLASS BALLISTIC MISSILE SUBMARINE; TWO
 T-43 - CLASS MINE SWEEPERS

(3,30)

25X1A

DATE OF PHOTO	TYPE	QUALITY	CLASS	NO. OF CARDS
16 MAY 67	A 2	B	A	4
CLASSIFICATION: <i>SECRET</i>			CAPTIONED BY: <i>DL</i>	

PHOTO NO. 851566 LOT NO. R 3358 MAP REFERENCE C LATITUDE 69 04 N LONGITUDE 33 14 E

COUNTRY USSR PROVINCE

AREA NO	SUBJECT	SUBJECT	SUBJECT	SUBJECT	SUBJECT	SUBJECT	SUBJECT	SUBJECT
DSI N	3CE	3CW	3C2	3C4				
	5		10		15		20	
C H E L N O P U			H K A		G Y B A			L
	25		30		35		40	
A R G E		F L O A T I N G					D R Y D O C	
	45		50					
K		C O N T A I N I N G						Z-CLASS SUBMARINE

LENINGRAD - CLASS AUXILIARY VESSEL; CONVERTED
 Z-CLASS BALLISTIC MISSILE SUBMARINE; TWO
 T-43 - CLASS MINE SWEEPERS

(3,30) 25X1A

DATE OF PHOTO	TYPE	QUALITY	CLASS	NO. OF CARDS
16 MAY 67	4	2	B	4

CLASSIFICATION: *[Handwritten]* CAPTIONED BY: *[Handwritten]*

PHOTO NO. 851567 LOT NO. R 3358 MAP REFERENCE C LATITUDE 69 04 N LONGITUDE 33 14 E

COUNTRY USSR PROVINCE

AREA NO	SUBJECT	SUBJECT	SUBJECT	SUBJECT	SUBJECT	SUBJECT	SUBJECT	SUBJECT	SUBJECT								
DSI N	ALL	3D9	3C4														
C	H	E	L	N	O	P	U	I	H	K	A	G	U	B	A	C	
A	R	G	O	U	E	S	S	E	L	M	A	N	O	M	E	T	R
T	U	G	M	B	-	1	4	4	AND	SEVERAL							
T-43-CLASS MINE SWEEPERS																	

(3,30)

25X1A

DATE OF PHOTO	TYPE	QUALITY	CLASS	NO. OF CARDS
16 MAY 67	4	2	B	3
CLASSIFICATION: <i>SECRET</i>			CAPTIONED BY: <i>RL</i>	

PHOTO NO. 851568	LOT NO. R335B	MAP REFERENCE C	LATITUDE 69 03 N	LONGITUDE 33 12 E				
COUNTRY USSR		PROVINCE						
AREA NO. D51 N	SUBJECT 3CW	SUBJECT	SUBJECT	SUBJECT	SUBJECT	SUBJECT	SUBJECT	SUBJECT
RD	5	LYAKOVA	10	GUBA	15	W	20	
LA	25	SUBMARINE	30		35	PEN	40	
NO.	45	496	50					

(3,30)

25X1A

DATE OF PHOTO	TYPE	QUALITY	CLASS	NO. OF CARDS
16 May 62	4	2	B	1
CLASSIFICATION S/NF/CC			CAPTIONED BY RL	

FORM 7-64 (REV. 1-64) GSA FPMR (41 CFR) 101-11.6

PHOTO NO. **851569** LOT NO. **R335B** MAP REFERENCE **C** LATITUDE **69 03 N** LONGITUDE **33 12 E**

COUNTRY **USSR** PROVINCE

AREA NO	SUBJECT	SUBJECT	SUBJECT	SUBJECT	SUBJECT	SUBJECT	SUBJECT	SUBJECT
051 N	302							
	5	10		15		20		
R O S L Y A K O V A		G U B A		T - 4				
	25	30		35		40		
3 - C L A	45	50						
4 4 E L		B E R T H E D		A T		A P I E R		

(3,30)

25X1A

DATE OF PHOTO	TYPE	QUALITY	CLASS	NO. OF CARDS
16 MAY 62	4	2	B	1
CLASSIFICATION S/NF/CL				CAPTIONED BY RL

CIA-RDP78-05867A000401320023-5

PHOTO NO. 851570 LOT NO. R335E MAP REFERENCE C LATITUDE 69 03 N LONGITUDE 23 12 E

COUNTRY	AREA NO	SUBJECT	SUBJECT	SUBJECT	SUBJECT	SUBJECT	SUBJECT	SUBJECT	SUBJECT
USSR	051 N	302							
		5	10		15			20	
		25	30		35			40	
		45	50					55	

ROSLYAKOVA (GUBA) T-4

3-CCLABB AXILIARY VE

44EL BERTHED AT A PIER

(330)

25X1A

DATE OF PHOTO	TYPE	QUALITY	CLASS	NO. OF CARDS
16 MAY 62	4	3	B	1
CLASSIFICATION #/NF/CC				CAPTIONED BY RL

CIA-RDP78-05867A000401320023-5

PHOTO NO.	851571	LOT NO.	R3376	MAP REFERENCE	C	LATITUDE	54° 28' N	LONGITUDE	13° 24' E
COUNTRY	GERMANY								
AREA NO.	314/M	SUBJECT	D2C	SUBJECT	D26	SUBJECT		SUBJECT	
	RÜGGEN				ISLAND			COAST	
	BETW				TUBBEAK			KAMMER	
	WISSE				OWER			UFER.	

Part ① of 3-pt PANORAMA. See CIA

(11)

25X1A

DATE OF PHOTO	TYPE	QUALITY	CLASS	NO. OF CARDS
15 Apr 62	4	2	C	2
CLASSIFICATION: <i>Conf</i>				CAPTIONED BY: <i>[Signature]</i>

PHOTO NO.	851572	LOT NO.	R3376	MAP REFERENCE	C	LATITUDE	54° 15' N	LONGITUDE	13° 24' E
COUNTRY	GERMANY		MECKLENBURG-VORPOMMERN						
AREA NO.	314/M	SUBJECT	D2C	SUBJECT	D26	SUBJECT		SUBJECT	
	R	Ü	G	E	N				

Part 2 of 3-PT PANORAMA. SEE CIA - -

25X1A

DATE OF PHOTO	TYPE	QUALITY	CLASS	NO. OF CARDS
15 Apr 62	4	2	C	2
CLASSIFICATION				CAPTIONED BY
C/ru				[Signature]

U.S. AIR FORCE - CIA-RDP78-05867A000401320023-5

PHOTO NO. 851573	LOT NO. R3376	MAP REFERENCE C	LATITUDE 54° 15' N	LONGITUDE 13° 20' E
COUNTRY GERMANY	PROVINCE MECKLENBURG-VORPOMMERN			
AREA NO. 3-1A1	SUBJECT D2C	SUBJECT D26	SUBJECT AM9	SUBJECT
RÜGGEN	5	13	10	15
BELTOW	25	3	30	35
W 135	45	0	50	55

NOTE RADIO MAST AT CENTER.
PART 3 of 3-PT PANORAMA SEE CIA 851571-851573

25X1A

DATE OF PHOTO	TYPE	QUALITY	CLASS	NO. OF CARDS
15 Apr 62	u	2	C	3
CLASSIFICATION CONFIDENTIAL			CAPTIONED BY [Signature]	

CIA-RDP78-05867A000401320023-5

PHOTO NO.	851574	LOT NO.	R3376	MAP REFERENCE	C	LATITUDE	5431 N	LONGITUDE	1337 E
COUNTRY	GERMANY		PROVINCE	MECKLENBURG-VORPOMMERN					
AREA NO.	314M	SUBJECT	D 26	SUBJECT	C 29	SUBJECT	ALA	SUBJECT	
	A	5	N	10	T	15	Z	CO	20
	E	25	H	30	A	35	R	A	40
	U	45	F	50	E		R	O	45

TOWER of CLUB BLDG AN LEFT DG.

Part ① of 2 PT SERIES. See CIA
 (270) 25X1A

DATE OF PHOTO	TYPE	QUALITY	CLASS	NO. OF CARDS
15 Apr 62	4	2	C	4
CLASSIFICATION	C/PT/C			CAPTIONED BY

PHOTO NO. 851575 LOT NO. R3376 MAP REFERENCE C LATITUDE 5431 N LONGITUDE 132 E

COUNTRY GERMANY PROVINCE MECKLENBURG-VORPOMMERN

AREA NO	SUBJECT	SUBJECT	SUBJECT	SUBJECT	SUBJECT	SUBJECT	SUBJECT	SUBJECT	SUBJECT
314M	Dvc	Dvc	C26						
A S S	⁵ N I T Z		¹⁰ (W R)			¹⁵ C O A S T			²⁰ B
E T W	²⁵ H A R B O R		³⁰ R			³⁵ G A K O W E R			⁴⁰ R
U F E R	⁴⁵ R		⁵⁰						

Part 2 of 2-PT SERIES. See CIA

(2,7) 25X1A

DATE OF PHOTO	TYPE	QUALITY	CLASS	NO. OF COPIES
15 Apr 62	4	2	C	3
CLASSIFICATION C/P/CC			CAPTIONED BY [Signature]	

PHOTO NO. 851576		LOT NO. R2376		MAP REFERENCE C		LATITUDE 5431N		LONGITUDE 1339E	
COUNTRY GERMANY				PROVINCE MICKLENBURG - VORPOMMERN					
AREA NO. 311M	SUBJECT ALA	SUBJECT C26	SUBJECT ARD	SUBJECT RM9	SUBJECT CON	SUBJECT D29	SUBJECT ALP	SUBJECT	SUBJECT
S	A	S	N	I	T	Z		10	P O R T
Y	S	L	1	P	J			15	F E R R
1	S	H						20	F
								25	C L O B
								30	B L D G ;
								35	C A N N E R Y
								40	L T O R :
<u>RADIO MAST IN BG.</u>									
								(2,7,10,23,24,30) 25X1A	
DATE OF PHOTO		TYPE		QUALITY		CLASS		NO. OF CARDS	
15 Apr 62		v		v		C		7	
CLASSIFICATION SECRET						CAPTIONED BY ep/ce			

PHOTO NO.	851577	LOT NO.	R3376	MAP REFERENCE	C	LATITUDE	5431N	LONGITUDE	1339E									
COUNTRY	GERMANY		PROVINCE MECKLENBURG-VORPOMMERN															
AREA NO.	314M	SUBJECT	ALA	SUBJECT	C26	SUBJECT	AM9	SUBJECT	3C0	SUBJECT	PC8	SUBJECT	ADF	SUBJECT		SUBJECT		
	B	A	F	S	N	I	T	Z	10	P	O	R	T	15	B	L	D	20
									25	R	A	D	I	O	30	M	A	40
									45	C	E	N	T	50	B	G		
																		ON HILL

L TO R: BOILER HOUSE, NAVAL VESSELS, FERRY FACILITIES.

PART ① OF 2-PT PANORAMA. SEE CIA

DATE OF PHOTO	15 Apr 62	TYPE	4	QUALITY	v	CLASS	C	NO. OF CARDS	6		25X1A
CLASSIFICATION	@/w/ce		CAPTIONED BY		[Redacted]						

PHOTO NO. 851578	LOT NO. R3376	MAP REFERENCE C	LATITUDE 54° 31' N	LONGITUDE 13° 39' E
COUNTRY GERMANY	PROVINCE MECKLENBURG-VORPOMMERN			
AREA NO. 314M	SUBJECT ALA	SUBJECT C26	SUBJECT AM9	SUBJECT 3CO
	SUBJECT MB	SUBJECT AHF		
	5	10	15	20
B	A	B	I	N
	25	30	35	40
	R	A	D	I
	45	50		
	C	E	N	T
		B	G	

L T. R : BOILER HOUSE, NAVAL VESSELS,
FERRY FACILITIES.

Part 2 of 2-pt PANORAMA. See CIA

(3) 7.17.22 25X1A

DATE OF PHOTO	TYPE	QUALITY	CLASS	NO. OF CARDS
15 Apr 62	✓	✓	C	6.
CLASSIFICATION	CAPTIONED BY			
	C/ur/c			

PHOTO NO. 851579	LOT NO. R3376	MAP REFERENCE C	LATITUDE 5431N	LONGITUDE 1339E
COUNTRY GERMANY	PROVINCE MECKLENBURG-VORPOMMERN			
AREA NO. 314M	SUBJECT ALA	SUBJECT ALC	SUBJECT Cv2	SUBJECT AM9
5	10	15	20	25
SAFENITZ			P. R. T. I. E. N. T. R. A	
25	30	35	40	45
N. C. E.	(B L D G)		R A D I O M A	
45	50			
ST I N	B G			
↓ ON HILL				

25X1A

DATE OF PHOTO 15 Apr 62	TYPE 4	QUALITY ✓	CLASS C	NO. OF CARDS 4
CLASSIFICATION e/w/c			CAPTIONED BY a	

PHOTO NO. 851580	IGT NO. R3376	MAP REFERENCE C	LATITUDE 5431 N	LONGITUDE 1339 E
COUNTRY GERMANY	PROVINCE MECKLENBURG - VORPOMMERN			
AREA NO. 314M	SUBJECT ALA	SUBJECT 9C2	SUBJECT C24	SUBJECT 9C6
	SUBJECT 9C6	SUBJECT 9C6	SUBJECT 9C6	SUBJECT 9C6
	5	10	15	20
	25	30	35	40
	45	50		

PART ① of 2-pt PANORAMA - SEE CIA _____ 25X1A

DATE OF PHOTO	TYPE	QUALITY	CLASS	NO. OF CARDS
15 Apr 62	4	2	C	5
CLASSIFICATION SECRET				CAPTIONED BY [Signature]

PHOTO NO.	851581	LOT NO.	R3376	MAP REFERENCE	C	LATITUDE	54°31'N	LONGITUDE	13°39'E										
COUNTRY	GERMANY		PROVINCE MECKLENBURG - VORPOMMERN																
AREA NO.	314M	SUBJECT	MA	SUBJECT	CUY	SUBJECT	9CV	SUBJECT	9CG	SUBJECT	9CU	SUBJECT		SUBJECT		SUBJECT		SUBJECT	
	\$ A \$	\$	5	N	1	T	Z	10	P	0	RT	15		V	E	H	20		
	E	C	25	B	L	D	G	30			N	A	35	V	H	P	40		
			45					50											

PART 2 of 2-PT PROGRAM. SEE CIA

25X1A

DATE OF PHOTO	TYPE	QUALITY	CLASS	NO. OF CARDS
15 Apr 62	4	2	C	5
CLASSIFICATION				CAPTIONED BY
E/N/CC				M

PHOTO NO. 851582 LOT NO. R-3415 MAP REFERENCE _____ LATITUDE _____ LONGITUDE _____

COUNTRY USSR PROVINCE _____

AREA NO	SUBJECT	SUBJECT	SUBJECT	SUBJECT	SUBJECT	SUBJECT	SUBJECT	SUBJECT	SUBJECT
<u>N</u>	<u>3CD</u>	<u>388</u>	<u>326</u>						<u>20</u>
<u>KYNOA</u>	<u>-</u>	<u>CLAS</u>	<u>S</u>	<u>G</u>	<u>U</u>	<u>I</u>	<u>D</u>	<u>E</u>	<u>D</u>
<u>1</u>	<u>8</u>	<u>8</u>	<u>1</u>	<u>E</u>	<u>D</u>	<u>E</u>	<u>S</u>	<u>T</u>	<u>R</u>
<u>D</u>	<u>N</u>	<u>O</u>	<u>8</u>	<u>9</u>	<u>8</u>	<u>U</u>	<u>N</u>	<u>D</u>	<u>E</u>

UNDER WAY IN THE NORWEGIAN SEA.
(3,30)

25X1A

DATE OF PHOTO	TYPE	QUALITY	CLASS	NO. OF CARDS
<u>2 JULY</u>	<u>62</u>	<u>8</u>	<u>2</u>	<u>8</u>
CLASSIFICATION	CAPTIONED BY			
<u>S/NF/CO</u>	<u>VLW</u>			



PHOTO NO 851583 ~~851853~~ LOT NO R-3415 MAP REFERENCE _____ LATITUDE _____ LONGITUDE _____

COUNTRY USSR PROVINCE _____

AREA NO	SUBJECT	SUBJECT	SUBJECT	SUBJECT	SUBJECT	SUBJECT	SUBJECT	SUBJECT	SUBJECT
<u>N</u>	<u>300</u>	<u>388</u>	<u>326</u>						
<u>KYND A</u>	<u>DECLASS</u>	<u>GUIDED</u>							
<u>ISSIBLE</u>	<u>DEFER</u>	<u>ROYER</u>							
<u>DANT</u>	<u>NO.</u>	<u>898</u>							

UNDERWAY IN THE NORWEGIAN SEA

(3,30)

25X1A

DATE OF PHOTO	TYPE	QUALITY	CLASS	NO. OF CARDS
<u>2 JULY</u>	<u>628</u>	<u>2</u>	<u>3</u>	<u>3</u>
CLASSIFICATION <u>S/NF/CC</u>			CAPTIONED BY <u>VLW</u>	

20000427 : CIA-RDP78-05867A000401320023-5

PHOTO NO. 851584 LOT NO. R-3415 MAP REFERENCE _____ LATITUDE _____ LONGITUDE _____

COUNTRY USSR PROVINCE _____

AREA NO. N SUBJECT 3CD SUBJECT 388 SUBJECT 326 SUBJECT _____ SUBJECT _____ SUBJECT _____ SUBJECT _____ SUBJECT _____

K R U P N Y Y - C L A S S ¹⁵ G U I D E D ²⁰

M I S S I L E ²⁵ D E S T R O Y E R, ³⁰ P ³⁵ E N D ⁴⁰ N O. 952 ⁵⁰ UNDERWAY IN THE

NORWEGIAN SEA

(3,30)

25X1A

DATE OF PHOTO	TYPE	QUALITY	CLASS	NO. OF CARDS
2 July 62	8	2	B	3
CLASSIFICATION <u>S/NF/CC</u>				CAPTIONED BY <u>V/LW</u>

PHOTO NO. 851585 LOT NO. R-3415 MAP REFERENCE _____ LATITUDE _____ LONGITUDE _____

COUNTRY USSR PROVINCE _____

AREA NO	SUBJECT	SUBJECT	SUBJECT	SUBJECT	SUBJECT	SUBJECT	SUBJECT	SUBJECT
<u>N</u>	<u>3CD</u>	<u>388</u>	<u>326</u>					
<u>KRUPN</u>	<u>VY</u>	<u>VY</u>	<u>-</u>	<u>CLAS</u>	<u>88</u>	<u>15</u>	<u>GUIDED</u>	<u>20</u>
<u>MISILE</u>	<u>30</u>	<u>DESTROYER</u>	<u>35</u>	<u>40</u>				
<u>END</u>	<u>NO.</u>	<u>952</u>	<u>50</u>				<u>UNDERWAY IN THE</u>	
<u>NORWEGIAN SEA</u>								

(3,30)

25X1A

DATE OF PHOTO	TYPE	QUALITY	CLASS	NO. OF CARDS
<u>2 July 62</u>	<u>8</u>	<u>2</u>	<u>B</u>	<u>3</u>
CLASSIFICATION <u>S/NF/C</u>				CAPTIONED BY <u>VLW</u>

PHOTO NO. 851586 LOT NO. R-3411 MAP REFERENCE C LATITUDE 2003N LONGITUDE 3115E

COUNTRY EGYPT PROVINCE CAIRO GOVERNORATE

AREA NO	SUBJECT	SUBJECT	SUBJECT	SUBJECT	SUBJECT	SUBJECT	SUBJECT	SUBJECT
127 P	42A							
CAIRO	PROCKETS							
ON LAND	NECK							
TERRITORY								

(NR)

→ (CONQUEROR)

STATINTL

3

DATE OF PHOTO	TYPE	QUALITY	CLASS	NO. OF CARDS
JULY 21 62	4	✓	4	

CLASSIFICATION: OVO CAPTIONED BY: JBR

PHOTO NO. 851587 | LOT NO. R-3911A | MAP REFERENCE C | LATITUDE 30 03 N | LONGITUDE 31 15 E

COUNTRY EGYPT | PROVINCE CAIRO GOVERNORATE

AREA NO	SUBJECT	SUBJECT	SUBJECT	SUBJECT	SUBJECT	SUBJECT	SUBJECT	SUBJECT	SUBJECT
127P	92A								
C A I R O			R O C K E T				K A H E R		
A F T E R			T A K E - O F F.						

(NR) (CONQUESTOR)

STATINTL

DATE OF PHOTO	TYPE	QUALITY	CLASS	NO. OF CARDS
July 21 62	2	4	4	1

CLASSIFICATION: ODD | CAPTIONED BY: JOR

REC TO NO. 851588

LOT NO. R-3411A

M-F REFERENCE C

LATITUDE 30 03 N

LONGITUDE 31 15 E

COUNTRY	EGYPT		PROVINCE CAIRO GOVERNORATE						
AREA NO.	7P	92A	SUBJECT	SUBJECT	SUBJECT	SUBJECT	SUBJECT	SUBJECT	SUBJECT
	CAIRO			ROCKET			K A H E R		
	AFTER			FAKE-OFF.					

(NR)

(CONQUEROR)

STATINTL

3-

DATE OF PHOTO	TYPE	QUALITY	CLASS	NO. OF CARDS
JULY 21 62	4	2	4	1

CLASSIFICATION: ODD CAPTIONED BY: JCR

PHOTO NO.	851589	LOT NO.	R-3229	MAP REFERENCE		LATITUDE		LONGITUDE	
COUNTRY	USSR								
AREA NO.	N	SUBJECT	BC1	SUBJECT	BC4	SUBJECT		SUBJECT	
INSTALLATION FOR OBSERVATION, PHOTOGRAPHY OF PLANETS and artificial									
Portable) measurement,									
earth satellites.									
It is housed in an aluminum "tent".									
STATINTL									

DATE OF PHOTO	TYPE	QUALITY	CLASS	NO. OF CARDS
	1	2	4	2
CLASSIFICATION		000	CAPTIONED BY CL	

PHOTO NO.	851590	LOT NO.	R3381A	MAP REFERENCE	C	LATITUDE	41	48N	123	27E	
COUNTRY	CHINA		PROVINCE	(LIAONING)							
AREA NO.	290D	SUBJECT	AFD	SUBJECT	A5D	SUBJECT		SUBJECT		SUBJECT	
	M	U	K	D	E	N	V	E	R	T	I
	L	I	N	G	M	A	C	H	I	N	E
	Y	M	A	C	H	I	N	E	R	Y	PLT.

STATINTL



DATE OF PHOTO		TYPE		QUALITY		CLASS		NO. OF CARDS	
			1	2		4		2	
CLASSIFICATION	000			CAPTIONED BY MEDM					

PHOTO NO.	851591	LOT NO.	R3381A	MAP REFERENCE	C	LATITUDE	45	45N	126	39E
COUNTRY	CHINA		PROVINCE	(HEILONGJIANG)						
AREA NO.	A83D	SUBJECT	AED	A59						
	H	A	R	O		B	A	L	L	B
		P	L	A	N	W	O	R	K	S
	H	N	E	W	T					

STATINTL

DATE OF PHOTO		TYPE	1	QUALITY	2	CLASS	4	NO. OF CARDS	2
CLASSIFICATION	O110		CAPTIONED BY		MEDM				

(21)

PHOTO NO.	851592	LOT NO.	R3381A	MAP REFERENCE	C	LATITUDE	34	16N	LONGITUDE	108	54E
COUNTRY	CHINA		PROVINCE	(KANSU)							
AREA NO.	290A	SUBJECT	CIE	SUBJECT	SUBJECT	SUBJECT	SUBJECT	SUBJECT	SUBJECT	SUBJECT	SUBJECT
	H	\$	1	-	A	N	P	E	T	R	O
	R	K	E	R	\$	\$	A	N	A	T	O

LOCATED.

STATINTL

DATE OF PHOTO	TYPE	QUALITY	CLASS	NO. OF CARDS
	1	3	4	1

CLASSIFICATION: O C U O

CLASSIFIED BY: M E D M




PHOTO NO. 851593 LOT NO. R2717 MAP REFERENCE L LATITUDE 31 LONGITUDE 14N 121 28E

COUNTRY CHINA		PROVINCE (KIANGSU)							
AREA NO. 492A	SUBJECT ALA	SUBJECT A21	SUBJECT	SUBJECT	SUBJECT	SUBJECT	SUBJECT	SUBJECT	SUBJECT
1	H	A	N	G	H	A	I	10	C
2	A	N	D	B	L	I	P	30	O
3	B	A	N	K				50	N
									15
									35
									40
									20

(1738)

25X1C

DATE OF PHOTO	TYPE	QUALITY	CLASS	NO. OF CARDS
7 NOV 61	4	2	2	2
CAPTIONED BY				
SECRET				WCOM

PHOTO NO.	851594	LOG NO.	R2717	MAP REFERENCE	L	LATITUDE	37	14N	121	28E													
COUNTRY	CHINA		PROVINCE	(KIANGSU)																			
AREA NO.	492A	SUBJECT	A4F	SUBJECT	D36	SUBJECT	ALG	SUBJECT		SUBJECT		SUBJECT		SUBJECT									
	A	H	A	N	G	H	A	I		N	A	N	-	15	S	H	I	H		20	N		
	E	W			P	O	W	E	R					35	S	T	A	T		40	I	O	N.
														45									
										25X1C													
										(17 29)													
DATE OF PHOTO		TYPE		QUALITY		CLASS		NO. OF CARDS															
7 NOV 61		4		2		2		3															
CLASSIFICATION										CAPTIONED BY													
SECRET										JTM													




PHOTO NO.	851595	REF ID	R2717	MAP REFERENCE	C	LONGITUDE	14N	LATITUDE	121 28E
COUNTRY	CHINA			PROVINCE	(KIANGSU)				
AREA	42A	SUBJECT	A4F	SUBJECT	D36	SUBJECT		SUBJECT	
	H A W		E H A			10	N A N	15	S H I H
						30		35	
	E W		P O W E R			50			
									40

25X1C

DATE OF PHOTO	TYPE	QUALITY	CLASS	NO. OF CARDS
7 NOV 61	4	2	2	2
CLASSIFICATION	SECRET		CAPTIONED BY	JM



PHOTO NO.	851596	LOC NO.	2717	MAP REFERENCE	C	LATITUDE	14N	LONGITUDE	121 28E
COUNTRY	CHINA		PROVINCE (KIANGSU)						
AREA NO.	492A	SUBJECT	AUF D36	SUBJECT		SUBJECT		SUBJECT	
	H A N	B E H A V	10	N A N	-	B H I H			20 N
	E W	P O W E R	25	B T A T I O N					40
			45						

(17 29)

25X1C

DATE OF PHOTO	TYPE	QUALITY	CLASS	NO. OF CARDS
7 NOV 61	4	2	2	1
CLASSIFICATION			CAPTIONED BY	
SECRET			J M	



PHOTO NO.	851597	LOC ID	R2717	MAP REFERENCE	C	LONGITUDE	51° 14N 121° 28E
COUNTRY	CHINA		PROVINCE	(KIANGSU)			
AREA NO.	492A	SUBJECT	AG8	SUBJECT	AL4	SUBJECT	ALA
	H A N	5	G H A I	10	C H I U	15	- H S I N
	Y A R D	25		30		35	
		45		50			
							25X1C
DATE OF PHOTO		TYPE	QUALITY	CLASS	NO. OF CARDS		
7 NOV 61		4	2	2	3		
CLASSIFICATION				CAPTIONED BY			
SECRET				JPM			

(29,30)

PHOTO NO. 851598 REF NO. R2717 MAP REFERENCE C LATITUDE 31 LONGITUDE 14N 121 28E

COUNTRY CHINA PROVINCE (KIANGSU)

AREA	SUBJECT	SUBJECT	SUBJECT	SUBJECT	SUBJECT	SUBJECT	SUBJECT	SUBJECT
492A	ALA	ALY	D36	AG8				
B H A W G W A V			10	CH	15	U	H	S I N
Y A R D	25		30		35			
	45		50					

25X1C

30

DATE OF PHOTO	TYPE	QUALITY	CLASS	NO. OF CARDS
7 NOV 61	4	2	2	4

CLASSIFICATION SECRET CAPTIONED BY J M




PHOTO NO. 851599 REFERENCE R2717 MAP REFERENCE E LATITUDE 37 LONGITUDE 14N 121 08E

COUNTRY CHINA PROVINCE (KIANGSU)

AREA NO.	SUBJECT	SUBJECT	SUBJECT	SUBJECT	SUBJECT	SUBJECT	SUBJECT	SUBJECT
32A	ALA	AGS	ALU	D3L	A4F			
B H A N	E W	A I		10	Q H I U	- H \$	1 N	20
Y A R D.	25	P O W E R	30	35	A \$ T A T I O N	40		
	45		50		AT EXTREME LEFT.			

25X1C

DATE OF PHOTO	TYPE	QUALITY	CLASS	NO. OF CARDS
7 NOV 61	4	2	2	5

CLASSIFICATION SECRET CAPTIONED BY M ED/M