

78-05867A000401320022-6

PHOTO NO. 851398 LOT NO. R1712 MAP REFERENCE C LATITUDE 3549N LONGITUDE 0552W

COUNTRY		PROVINCE							
MOROCCO									
AREA NO	SUBJECT	SUBJECT	SUBJECT	SUBJECT	SUBJECT	SUBJECT	SUBJECT	SUBJECT	SUBJECT
8P	AK8								
T	A	N	G	I	E	R	A	I	R
M	I	N	A	H.			P	O	R
							T	E	R

25X1A

3/	DATE OF PHOTO	TYPE	QUALITY	CLASS	NO. OF CARDS	SOURCE OF PHOTOGRAPH
	MAR 6 2	4	1	3	1	[REDACTED]
CLASSIFICATION	CONF		CAPTIONED BY		FM	

CIA-RDP78-05867A000401320022-6

PHOTO NO. **851400** LOT NO. **5-1712** MAP REFERENCE **G** LATITUDE **32 54 N** LONGITUDE **1312 E**

COUNTRY **LIBYA** PROVINCE **TRIPOLI**

AREA NO	SUBJECT	SUBJECT	SUBJECT	SUBJECT	SUBJECT	SUBJECT	SUBJECT	SUBJECT	SUBJECT
26*	AGE								
T R I P	5	O E I		10	U S S R		15	E X H I B I	20
T A T	25	T R A D E		30	F A I R		35	G A C	40
A R I N	45	D I S P L A Y		50	L				

25X1A

10-25

DATE OF PHOTO	TYPE	QUALITY	CLASS	NO. OF CARDS
FIG. 6 2	4	1	3	/

CLASSIFICATION **CONF.** CAPTIONED BY **PH**

CIA-RDP78-05867A000401320022-6

PHOTO NO. **851401** LOT NO. **D-172** MAP REFERENCE **0** LATITUDE **36 48 N** LONGITUDE **10 11 E**

COUNTRY **ETHIOPIA** PROVINCE

AREA NO	SUBJECT	SUBJECT	SUBJECT	SUBJECT	SUBJECT	SUBJECT	SUBJECT	SUBJECT
SP	ALA	AI	AKE					
	5	10	15	20				
	25	30	35	40				
	45	50						

TRUCKS IN DOCK AREA

25X1A

DATE OF PHOTO	TYPE	QUALITY	CLASS	NO. OF CARDS
16-30	6	2	4	1
78.	6	2	4	3

CLASSIFICATION **CONF.** CAPTIONED BY **PH**

REF ID: A600401320022-6

PHOTO NO. **851402** LOT NO. **1-3722** MAP REFERENCE **6** LATITUDE **36 42 N** LONGITUDE **10 11 E**

COUNTRY **GHANA** PROVINCE

AREA NO	SUBJECT	SUBJECT	SUBJECT	SUBJECT	SUBJECT	SUBJECT	SUBJECT	SUBJECT
1	ALI	AL3						
5			10	P O R T	A R E A	15		20
			30			35		40
			45					
			50					

25X1A

30

DATE OF PHOTO	TYPE	QUALITY	CLASS	NO. OF CARDS
1964 6 2	4	2	3	2

CLASSIFICATION **SECRET** CAPTIONED BY **FM**

Approved For Release 2000/04/27 : CIA-RDP78-05867A000401320022-6
K6

Approved For Release 2000/04/27 : CIA-RDP78-05867A000401320022-6

REF ID: A65867A000401320022-6

PHOTO NO. 851403 LOT NO. R 1712 MAP REFERENCE C LATITUDE 38-44N LONGITUDE 09-15W

COUNTRY	PROVINCE	SUBJECT	SUBJECT	SUBJECT	SUBJECT	SUBJECT	SUBJECT	SUBJECT	SUBJECT
Portugal	Estremadura	AK9							
AREA NO. 12128 M			10				15		20
L I \$ B O N			20				35		40
			25						
			45						
			50						

25X1A

31

DATE OF PHOTO	TYPE	QUALITY	CLASS	NO. OF CARDS
Feb 6 2	3	1	3	1

CLASSIFICATION: *Conf* CAPTIONED BY: *JP*

CIA-RDP 78-05867A000401320022-6

PHOTO NO. 851407

LOT NO.

R1712

MAP REFERENCE

C

LATITUDE

48-52N

LONGITUDE

02-20E

COUNTRY

France

PROVINCE

Seine

AREA NO

546m

SUBJECT

D36

SUBJECT

A1N

SUBJECT

A4E

SUBJECT

SUBJECT

SUBJECT

SUBJECT

SUBJECT

PARIS

TOILE

TANKS,

POW

ER PLANT

25X1A

1-16-17

DATE OF PHOTO

TYPE

QUALITY

CLASS

NO. OF CARDS

April

62

7

2

3

3

CAPTIONED BY

Conf

JP

FORM NO. 1-53

Approved For Release 2000/04/27 : CIA-RDP 78-05867A000401320022-6

PHOTO ANALYSIS REPORT

REF ID: A6667A000401320022-6

PHOTO NO	851409	LOT NO	R-1712	MAP REFERENCE	C	LATITUDE	32 07 N	LONGITUDE	20 04 E
COUNTRY	LIBYA		PROVINCE	BENGHAZI					
AREA NO	36P	SUBJECT	CDN	SUBJECT	984	SUBJECT	AKU	SUBJECT	
B	E	N	G	5	A	S	I	10	C O U N T R Y
B	C	L	U	25	B	H	O	30	R A D A R
N	T	E	N	45	N	A	L	50	B E

25X1A

3723-28		DATE OF PHOTO	TYPE	QUANTITY	CLASS	NO. OF CARDS
FEB.	6	2	4	1	3	5
CLASSIFICATION					CAPTIONED BY	
CONF					EM	

GIA-RDP 78-05867A000401320022-6

PHOTO NO. 851413

LOT NO. B-3712

MAP REFERENCE

9

LATITUDE

32 07 N

LONGITUDE

20 04 E

COUNTRY

LIBYA

PROVINCE

BERENAI

AREA NO.

96P

SUBJECT

AK6

SUBJECT

AK8

SUBJECT

10

SUBJECT

SUBJECT

SUBJECT

SUBJECT

SUBJECT

20

40

B E N G A S I A I R P O R T T E R

M I N A L N E W T E R M I N A L

1 1/2 U C

25X1A

31

DATE OF PHOTO			TYPE	QUALITY	CLASS	NO. OF CARDS
FEB.	6	2	4	1	9	2
CLASSIFICATION					CAPTIONED BY	
CONF.					PH	

FORM NO. 17 Jan 58

PHOTO NO. 551418

LOT NO. R 1712

MAP REFERENCE C

LATITUDE 41-30 N

LONGITUDE 02-10E

COUNTRY

Spain

PROVINCE

Barcelona

AREA NO.

55228M

SUBJECT

AK5

SUBJECT

SUBJECT

SUBJECT

SUBJECT

SUBJECT

SUBJECT

SUBJECT

BARCELONA

AIRFIELD

31

25X1A

DATE OF PHOTO	TYPE	QUALITY	CLASS	NO. OF CARDS
Mar. 62	7	2	3	1
CLASSIFICATION Conf				CAPTIONED BY JP

PHOTO NO. 851419	LOT NO. R1712	MAP REFERENCE C	LATITUDE 41-30 N	LONGITUDE 02-10 E
COUNTRY Spain	PROVINCE Barcelona			
AREA NO. 55228M	SUBJECT AK8	SUBJECT	SUBJECT	SUBJECT
B A R C E L O N A	5	10	A I R	15
M A L.	25	30	T E R M I	40
	45	50		

25X1A

31

DATE OF PHOTO	TYPE	QUALITY	CLASS	NO. OF CARDS
Mar. 62	4	1	3	1
CLASSIFICATION Conf				CAPTIONED BY JP

CIA-RDP78-05867A000401320022-6

PHOTO 851421

LOT NO. R1713

MAP REFERENCE C

LATITUDE 41-30 N

LONGITUDE 02-10 E

COUNTRY Spain

PROVINCE Barcelona

AREA NO 55228M C12

BARCELONA

CATHEDRAL

RETURN TO ARCHIVES & RECORDS CENTER
IMMEDIATELY AFTER USE
JOB 65-660 BOX 178

25X1A

77399

DATE OF PHOTO	TYPE	QUALITY	CLASS	NO. OF CARDS
Mar. 62	3	1	3	1

CLASSIFICATION

CAPTIONED BY

PHOTO ANALYSIS REPORT

CIA-RDP 78-05867A000401320022-6

PHOTO NO. 851423

LOT NO. R1712

MAP REFERENCE C

LATITUDE 41-30 N

LONGITUDE 02-10E

COUNTRY

Spain

PROVINCE

Barcelona

AREA NO.

55228M

SUBJECT

DID

SUBJECT

SUBJECT

SUBJECT

SUBJECT

SUBJECT

SUBJECT

SUBJECT

B A R C E L O N A

5

10

(N/R)

15

M T.

S E R

R A T

25

30

35

40

45

50

RETURN TO ARCHIVES & RECORDS CENTER
IMMEDIATELY AFTER USE
JOB 65-660 BOX 178

25X1A

77329

DATE OF PHOTO	TYPE	QUALITY	CLASS	NO. OF CARDS
Mar. 62	7	2	3	1

CLASSIFICATION

Conf

CAPTIONED BY

PHOTO ANALYSIS REPORT

CIA-RDP 78-05867A000401320022-6

PHOTO NO. 851421

LOT NO. R 1712

MAP REFERENCE C

LATITUDE 40-24N

LONGITUDE 03-42W

COUNTRY Spain

PROVINCE Madrid

AREA NO.	SUBJECT	SUBJECT	SUBJECT	SUBJECT	SUBJECT	SUBJECT	SUBJECT	SUBJECT
133228 m	C 48							
M A D R	i D		P L A Z A			D E	E	φ P
A N A								

RETURN TO ARCHIVES & RECORDS CENTER IMMEDIATELY AFTER USE
JOB 65-660 BOX 178

25X1A

77329

6

DATE OF PHOTO	TYPE	QUALITY	CLASS	NO. OF CARDS
Mar 6 2	3	1	3	1

CLASSIFICATION Conf CAPTIONED BY JP

REF ID: A000401320022-6

PHOTO NO. 851425

LOT NO. R 1712

MAP REFERENCE C

LATITUDE 40-24N LONGITUDE 03-42W

COUNTRY Spain

PROVINCE Madrid

AREA NO.	SUBJECT	SUBJECT	SUBJECT	SUBJECT	SUBJECT	SUBJECT	SUBJECT	SUBJECT	SUBJECT
133228 m	C BB								
M A D R	i D			P U E R T A			D E L		
O L.									

RETURN TO ARCHIVES & RECORDS CENTER IMMEDIATELY AFTER USE JOB 65-660 BOX 178

25X1A 77389

6

DATE OF PHOTO	TYPE	QUALITY	CLASS	NO. OF CARDS
Mar 6 2	3	1	3	1

CLASSIFICATION *Ch. Conf* CAPTIONED BY *JP*

CIA RDP 78-05867A000401320022-6

PHOTO NO. 851426

LOT NO. R 17.2

MAP REFERENCE C

LATITUDE 40-24 N

LONGITUDE 03-42 W

COUNTRY Spain

PROVINCE Madrid

AREA NO 133228M

SUBJECT C I C

SUBJECT

SUBJECT

SUBJECT

SUBJECT

SUBJECT

SUBJECT

SUBJECT

M A D R I D

A R M Y

M U S E U M

M I

25

10

30

50

15

35

20

40

25X1A

7

DATE OF PHOTO	TYPE	QUALITY	CLASS	NO. OF CARDS
Mar. 62	4	1	3	1

CLASSIFICATION

CAPTIONED BY

Conf

JP

FORM NO. 1 Jan 55

Approved For Release 2000/04/27 : CIA-RDP 78-05867A000401320022-6

PHOTO ANALYSIS REPORT

CIA-RDP78-05867A000401320022-6

PHOTO NO. 851427	LOT NO. R 1712	MAP REFERENCE C	LATITUDE 40-24 N	LONGITUDE 03-42 N
COUNTRY Spain	PROVINCE Madrid			
AREA NO. 133228M	SUBJECT C28	SUBJECT	SUBJECT	SUBJECT
M A D R I D		P O S T	O F F I C E	
		T E L E C O M M U N I C A T I O N		
		B L D G.		

RETURN TO ARCHIVES & RECORDS CENTER
IMMEDIATELY AFTER USE
JOB 65-660 BOX 178

25X1A 77399

DATE OF PHOTO	TYPE	QUALITY	CLASS	NO. OF CARDS
Mar. 62	4	1	3	1

CLASSIFICATION: Conf

FORM NO. 1 JUN 58 PHOTO ANALYSIS REPORT

FORM 100-1 (Rev. 1-65) REF ID: A66778-05867A000401320022-6

PHOTO NO. 851428 LOT NO. R1712 MAP REFERENCE C LATITUDE 40-24N LONGITUDE 03-42W

COUNTRY SPAIN PROVINCE MADRID

AREA NO	SUBJECT	SUBJECT	SUBJECT	SUBJECT	SUBJECT	SUBJECT	SUBJECT	SUBJECT	SUBJECT
133228M	C6B								
MADRID			PLAZA				MAYOR		

RETURN TO ARCHIVES & RECORDS CENTER IMMEDIATELY AFTER USE JOB 65-660 BOX 178

25X1A 77399

DATE OF PHOTO	TYPE	QUALITY	CLASS	NO. OF CARDS
March 62	3	1	3	1

CLASSIFICATION Conf ~~TOP SECRET~~ CAPTIONED BY [Signature]




PHOTO NO. 851429	LOT NO. R1712	MAP REFERENCE C	LATITUDE 40-24N	LONGITUDE 03-42W
COUNTRY SPAIN	PROVINCE MADRID			
AREA NO. 133228M	SUBJECT C6B	SUBJECT	SUBJECT	SUBJECT
MADRID	5	10	15	20
LK G.	25	30	35	40
	45	50		

RETURN TO ARCHIVES & RECORDS CENTER
 IMMEDIATELY AFTER USE
 JOB 65-660 BOX 178

25X1A

77349

DATE OF PHOTO	TYPE	QUALITY	CLASS	NO. OF CARDS
March 62	3	1	34	1
CLASSIFICATION				CAPTIONED BY
Conf				JP

GIA-RDP 78-05867 A000401320022-6

PHOTO NO. 851430

LOT NO. A-3751

MAP REFERENCE C

LATITUDE 20 54 N

LONGITUDE 102 00 E

COUNTRY LAOS

PROVINCE THAPHA

AREA NO	SUBJECT	SUBJECT	SUBJECT	SUBJECT	SUBJECT	SUBJECT	SUBJECT	SUBJECT
MAP	C62	C6B						
5	5	10	15	20	25	30	35	40
ET								

25X1A

DATE OF PHOTO	TYPE	QUALITY	CLASS	NO. OF CARDS
FEB 68	4	1	3	2

CLASSIFICATION: CONF. CAPTIONED BY: [REDACTED]

PHOTO NO. 851431	LOT NO. 8-1720	MAP REFERENCE 0	LATITUDE 32 36 N	LONGITUDE 102 5
COUNTRY LAOS	PROVINCE TRUNG			
AREA NO. 205	SUBJECT C16	SUBJECT C42	SUBJECT	SUBJECT
E R X P	5	0 2 2	10	K I N G I P
E R	25	B G	30	15
	45		50	35
				40
				20
				40

25X1A

7-8	DATE OF PHOTO	TYPE	QUALITY	CLASS	NO. OF CARDS
	1973. 6 8	4	2	3	2
CLASSIFICATION CONF.				CAPTIONED BY PH	



PHOTO NO. 851432	LOT NO. A-1722	MAP REFERENCE 6	LATITUDE 22 34 E	LONGITUDE 12 30 E
COUNTRY LIBIA	PROVINCE TRIPOLI			
AREA NO. 162	SUBJECT C15	SUBJECT E41	SUBJECT	SUBJECT
E R S P	O E I	R U S S I A N	E M B	20
A S S Y	M G	W H E R E	F L A C	10
1 2 3 4	5 6 7 8	9 10 11 12	13 14 15 16	17 18 19 20
1 2 3 4	5 6 7 8	9 10 11 12	13 14 15 16	17 18 19 20

25X1A

7-8	DATE OF PHOTO	TYPE	QUALITY	CLASS	NO. OF CARDS
	2001. 6 2	4	2	3	2
CLASSIFICATION CONF.				CAPTIONED BY PM	

CIA-RDP78-05867A000401320022-6

PHOTO NO. 851434

LOT NO. E-1712

MAP REFERENCE 0

LATITUDE 23 54 N

LONGITUDE 1312 E

COUNTRY **LAOS** PROVINCE **THAPHET**

AREA NO.	SUBJECT	SUBJECT	SUBJECT	SUBJECT	SUBJECT	SUBJECT	SUBJECT	SUBJECT
16P	AGZ							
8	2	3	4	5	6	7	8	9
0	1	2	3	4	5	6	7	8
0	1	2	3	4	5	6	7	8
0	1	2	3	4	5	6	7	8

25X1A

DATE OF PHOTO	TYPE	QUALITY	CLASS	NO. OF CARDS
10-25	6	2	4	1

CLASSIFICATION **TOP SECRET** CAPTIONED BY **PS**

GIA-RDP 76-05867A000401320022-6

PHOTO NO. **851399** LOT NO. **R-1712** MAP REFERENCE **C** LATITUDE **32 54 N** LONGITUDE **1312 E**

COUNTRY **LIBYA** PROVINCE **TRIPOLI**

AREA NO	SUBJECT	SUBJECT	SUBJECT	SUBJECT	SUBJECT	SUBJECT	SUBJECT	SUBJECT	SUBJECT
16P	AKD								
T R I P	5 0 L I			10 S H E L L		15 S E R V I			20
C E	25 S T A T I O N			30		35			40
	45			50					

25X1A

DATE OF PHOTO	TYPE	QUALITY	CLASS	NO. OF CARDS
FEB. 6 2	4	1	3	/

CLASSIFICATION **CONF.** CAPTIONED BY **EM**

PHOTO NO. 851435	LOT NO. 2-1512	MAP REFERENCE 9	LATITUDE 98 07 N	LONGITUDE 10 04 E
COUNTRY LIBYA	PROVINCE TRIPOLI			
AREA NO. 36P	SUBJECT ALA	SUBJECT ALB	SUBJECT	SUBJECT
D E E G	5 A B	2	10 P O R T	15 C O N T R O
L	25 T O W E R	30 L K R	35 F R O M	40 T O P
0	45 F L W X	50 H O T E L		

25X1A

30	DATE OF PHOTO	TYPE	QUALITY	CLASS	NO. OF CARDS
SEP. 6 8	4	2	9	2	
CLASSIFICATION	SECRET		CAPTIONED BY		




PHOTO NO. **851436** LOT NO. **2-1712** MAP REFERENCE **0** LATITUDE **34 02 N** LONGITUDE **06 50 W**

COUNTRY **INDONESIA** PROVINCE

AREA NO	SUBJECT	SUBJECT	SUBJECT	SUBJECT	SUBJECT	SUBJECT	SUBJECT	SUBJECT	SUBJECT
4F	C16								
B A B A S		U D			10	G O V E R N M E N T	15		20
B L D G.		L K G			30	F R O M	35	B A L I M	40
A H O T E L.					50				

25X1A

7-8

DATE OF PHOTO	TYPE	QUALITY	CLASS	NO. OF CARDS
NSI. 6 2 4		1	3	1

CLASSIFICATION **SECRET** CAPTIONED BY **VA**

PHOTO NO. **851437** LOT NO. **A-1712** MAP REFERENCE **0** LATITUDE **24 02 N** LONGITUDE **06 50 E**

COUNTRY **INDONESIA** PROVINCE

AREA NO	SUBJECT	SUBJECT	SUBJECT	SUBJECT	SUBJECT	SUBJECT	SUBJECT	SUBJECT	SUBJECT
02	AMT	AMB	AMF	AMD					
R A B A	5	P O	10	T	15	T E L E C O			20
M M K N	25	I C A T I O N	30	N	35	B L D G			40
	45		50						

25X1A

7-23

DATE OF PHOTO	TYPE	QUALITY	CLASS	NO. OF CARDS
REL. 6 2 4	2	3	4	4

CLASSIFICATION **CONF.** CAPTIONED BY **PA**

FORM 107-1 (Rev. 1-55) CIA-RDP78-05867A000401320022-6

PHOTO NO. **851439** LOT NO. **B-2712** MAP REFERENCE **6** LATITUDE **24 02 N** LONGITUDE **66 50 W**

COUNTRY **INDONESIA** PROVINCE

AREA NO.	SUBJECT	SUBJECT	SUBJECT	SUBJECT	SUBJECT	SUBJECT	SUBJECT	SUBJECT
09	AA1							
B A D A T		(NE)		10	T R A N S	15	M I T T E	20
R S T A T I O N			30	R B G	35			40
			45					

25X1A

23

DATE OF PHOTO	TYPE	QUALITY	CLASS	NO. OF CARDS
1968	G E	7	9	1

CLASSIFICATION **SECRET** CAPTIONED BY **275**

GIA RDP 78-05867A000401320022-6

PHOTO NO. 851441

LOT NO. 5-2712

MAP REFERENCE 6

LATITUDE 20 00 N

LONGITUDE 100 50 E

COUNTRY

PROVINCE

AREA NO	SUBJECT	SUBJECT	SUBJECT	SUBJECT	SUBJECT	SUBJECT	SUBJECT	SUBJECT
87	C2C	C32	C62					
A	B	5	N	E	10	A	U	D
					30			
M	C	25	B	G.				
		45			50			

25X1A

DATE OF PHOTO	TYPE	QUALITY	CLASS	NO. OF CARDS
1978. 6 2	4	2	1	3

CLASSIFICATION: **SECRET** CAPTURED BY: **FM**

PHOTO NO. **851445** LOT NO. **8-1725** MAP REFERENCE **0** LATITUDE **36 48 N** LONGITUDE **10 11 E**

COUNTRY **YEMENIA** PROVINCE

AREA NO.	SUBJECT	SUBJECT	SUBJECT	SUBJECT	SUBJECT	SUBJECT	SUBJECT	SUBJECT
57	C31	C15						
R U N I S			10	R U \$ \$ I A N	15	R E \$	20	I D
E N C E	25	O P P O	30	I T E	35	U. P \$.	40	E M
B A S \$	45	Y.	50					

25X1A

DATE OF PHOTO	TYPE	QUALITY	CLASS	NO. OF CARDS
1 FEB. 62	4	1	3	2

CLASSIFICATION **CONF.** CAPTIONED BY **FM**



Approved For Release 2000/04/27 : CIA-RDP78-05867A000401320022-6
EGIB

Approved For Release 2000/04/27 : CIA-RDP78-05867A000401320022-6

78-05867A000401320022-6

PHOTO NO. 851448

LOT NO. R1712

MAP REFERENCE C

LATITUDE 41-30N

LONGITUDE 02-10E

COUNTRY

Spain

PROVINCE

Barcelona

AREA NO

55278M DID

SUBJECT

SUBJECT

SUBJECT

SUBJECT

SUBJECT

SUBJECT

SUBJECT

SUBJECT

BARCELONA

(N.R)

MT.

SER

RAT.

25X1A

DATE OF PHOTO

TYPE

QUALITY

CLASS

NO. OF CARDS

Mar. 62

7

2

3

1

CLASSIFICATION

Conf

CAPTIONED BY

JP

FORM 100
1 Jun 58

Approved For Release 2000/04/27 : CIA-RDP78-05867A000401320022-6

PHOTO ANALYSIS REPORT

78-05867A000401320022-6

PHOTO NO. 85i449

LOT NO. R1712

MAP REFERENCE C

LATITUDE 38-44N

LONGITUDE 09-15W

COUNTRY Portugal

PROVINCE Estremadura

AREA NO. 12128 M

SUBJECT CGB

SUBJECT

SUBJECT

SUBJECT

SUBJECT

SUBJECT

SUBJECT

SUBJECT

20

40

L I B O N

A V E N U E

O F

L I

B E R T Y

RETURN TO ARCHIVES & RECORDS CENTER

IMMEDIATELY AFTER USE

JOB 65660 BOX 178

25X1A

36

DATE OF PHOTO

TYPE

QUALITY

CLASS

NO. OF CAR

Feb.

62

3

1

3

1

CAPTIONED BY

JP

CLASSIFICATION

Conf

PHOTO ANALYSIS REPORT

Approved For Release 2000/04/27 : CIA-RDP78-05867A000401320022-6

FORM 1 Jan 56

CIA-RDP78-05867A000401320022-6

PHOTO NO. 851451

LOT NO. R1712

MAP REFERENCE C

LATITUDE 40-24N

LONGITUDE 03-42W

COUNTRY Spain PROVINCE Madrid

AREA NO	SUBJECT	SUBJECT	SUBJECT	SUBJECT	SUBJECT	SUBJECT	SUBJECT	SUBJECT
133228M	AK8							
M A D R I D			N E W		A I R		T E R M	
I N A L	U. C.							

25X1A

31

DATE OF PHOTO	TYPE	QUALITY	CLASS	NO. OF CARDS
Mar. 62	3	1	4	1

CLASSIFICATION *Cref* CAPTIONED BY *JP*

PHOTO NO. 851452 LOT NO. L-1712 MAP REFERENCE 8 LATITUDE 32 07 N LONGITUDE 20 04 E

COUNTRY LIBYA PROVINCE BERENASI

AREA NO	SUBJECT	SUBJECT	SUBJECT	SUBJECT	SUBJECT	SUBJECT	SUBJECT	SUBJECT
<u>362</u>	<u>ALP</u>	<u>AGI</u>						
	<u>5</u>	<u>10</u>	<u>15</u>	<u>20</u>	<u>25</u>	<u>30</u>	<u>35</u>	<u>40</u>
<u>B</u>	<u>E</u>	<u>E</u>	<u>E</u>	<u>E</u>	<u>E</u>	<u>E</u>	<u>E</u>	<u>E</u>
<u>R</u>	<u>R</u>	<u>O</u>	<u>M</u>	<u>T</u>	<u>O</u>	<u>P</u>	<u>O</u>	<u>F</u>
<u>E</u>	<u>L</u>							

PART 1 OF 4 PART PANORAMA
SEE CLIP

25X1A

30

DATE OF PHOTO	TYPE	QUALITY	CLASS	NO. OF CARDS
<u>FEB. 6 2</u>	<u>4</u>	<u>2</u>	<u>3</u>	<u>2</u>

CLASSIFICATION R GOLF CAPTIONED BY FM

PHOTO NO. 851455	LOT NO. B-1722	MAP REFERENCE 0	LATITUDE 30 07 N	LONGITUDE 80 04 E
COUNTRY LIBYA	PROVINCE BARNAKI			
AREA NO. 36P	SUBJECT ALA	SUBJECT ABI	SUBJECT	SUBJECT
B E E G	5 A S	I	10 P O R T	15 W C L K G
F R O M	25	30 T O P	O F	35 L U X H O T
E L	45			
4				
25X1A				

30	DATE OF PHOTO	TYPE	QUALITY	CLASS	NO. OF CARDS
Feb. 68	68	6	2	3	2
CLASSIFICATION B 30P					CAPTIONED BY BR

REF ID: A65867A000401320022-6

PHOTO NO. 851456 LOT NO. R 1712 MAP REFERENCE C LATITUDE 33 37 N LONGITUDE 07 35 W

COUNTRY	MOROCCO								
AREA NO.	8P	SUBJECT	BLA	SUBJECT	C2G	SUBJECT		SUBJECT	
	C	A	A	B	L	A	N	C	A
	A	L	K	E	W	F	R	T	O
	R	H	A	B	A	H	O	T	E

PART 1 OF 3 PART PANORAMA
SEE CLIP

25X1A

7-30	DATE OF PHOTO	TYPE	QUALITY	CLASS	NO. OF CARDS
MAR 6	2	4	1	3	2
CLASSIFICATION	Conf		CAPTIONED BY FM		

CIA REF ID: A65867A000401320022-6

PHOTO NO. 851457 LOT NO. R 1712 MAP REFERENCE C LATITUDE 33 37 N LONGITUDE 07 35 W

COUNTRY	MOROCCO							
AREA NO	8P							
SUBJECT	ALA	C2G						
	5	10			15			20
	C A S A	B L A N C A			P O R T		A R E	
	25	30			35			40
	A L K C	F R		T O P		O F	M A R H	
	45	50						
	A B A	H O T E L						

PART 2 OF 3 PART PANORAMA
SEE CIA

25X1A

7-30	DATE OF PHOTO	TYPE	QUALITY	CLASS	NO. OF CARDS
MAR 6	2	4	1	3	2
CLASSIFICATION	CONF			CAPTIONED BY	FM

FORM NO. 1
1 Apr 56

PHOTO 851458

LOT NO. R 1712

MAP REFERENCE C

LATITUDE 33 27 N

LONGITUDE 07 35 W

COUNTRY	AREA NO	SUBJECT	SUBJECT	SUBJECT	SUBJECT	SUBJECT	SUBJECT	SUBJECT	SUBJECT
MOROCCO	BP	ALH	10G						
		5		10			15		20
		25		30			35		40
		45		50					

PART 3 OF 3 PART PHOTOGRAPH
SEE 114

25X1A

DATE OF PHOTO	TYPE	QUALITY	CLASS	NO. OF CARDS
7-30				
MAR 6 2	4		3	2
CLASSIFICATION	CAPTIONED BY			

GIA REF 78-05867A000401320022-6

PHOTO NO. 851459	LOT NO. R-17 12	MAP REFERENCE G	LATITUDE 36 47 N	LONGITUDE 03 03 E
COUNTRY ALGERIA		PROVINCE ALGIERS		
AREA NO. 242	SUBJECT C62	SUBJECT C26	SUBJECT	SUBJECT
A	L	G	I	S
				10
				15
				20
				25
				30
				35
				40
				45
				50

PART / OF / 3 PART SERIES. SEE CIA _____

25X1A

6-7	DATE OF PHOTO	TYPE	QUALITY	CLASS	NO. OF CARDS
	APR. 6 2	4	1	3	2
CLASSIFICATION			CONF.	CAPTIONED BY FM	




PHOTO NO. 851460	LOT NO. B-17 12	MAP REFERENCE 6	LATITUDE 36 47 N	LONGITUDE 03 03 E
COUNTRY ALGERIA		PROVINCE ALGERES		
AREA NO. 248	SUBJECT ALA	SUBJECT CCG	SUBJECT C62	SUBJECT
A	L	G	I	S
5	E	R	S	10
10	L	K	G	15
15	N	W	A	T
20	P			20
25	A	R	E	A.
30				30
35				35
40				40
45				45

FILE 2 OF 13 FILE SERIES. SEE OIA _____

25X1A

G-30

DATE OF PHOTO	TYPE	QUALITY	CLASS	NO. OF CARDS
APR. 6 2	4	1	3	3
CLASSIFICATION		CAPTIONED BY		
CONF.		TH		

PHOTO NO. 851461	LOT NO. 6-17 12	MAP REFERENCE 6	LATITUDE 36 47 E	LONGITUDE 03 00 E
COUNTRY ALGERIA		PROVINCE ALGERA		
AREA NO. 2AP	SUBJECT ALA	SUBJECT C62	SUBJECT C2G	SUBJECT
A	L	G	I	5
E	R	R	B	10
K	G	H	25	30
			45	50
				20
				40
P O R T A R E A				

PAGE 3 OF 13 PAGE SERIES. SEE CIA _____

25X1A

6-30	DATE OF PHOTO	TYPE	QUALITY	CLASS	NO. OF CARDS
AE.	6	2	4	1	3
CLASSIFICATION	SECRET			CAPTIONED BY	FM

NO: 851463 LOT NO. B-17 E1 MAP REFERENCE C LATITUDE 26 47 N LONGITUDE 03 03 E

COUNTRY ALGERIA		PROVINCE MOZAB							
AREA NO. 243	SUBJECT ALA	SUBJECT CG2	SUBJECT C2C	SUBJECT	SUBJECT	SUBJECT	SUBJECT	SUBJECT	SUBJECT
A	L	O	Z	S	E	B	B	10	20
K	G	N.	25	30	P O R T			15	40
			45	50	A R E A				

REF 5 OF 13 FIRST SERIES. SEE 07A

25X1A

6-30	DATE OF PHOTO	TYPE	QUALITY	CLASS	NO. OF CARDS
APR. 6 8 4			1	3	3
CLASSIFICATION		CONF.		CAPTIONED BY FM	



FORM NO. 1-58 16-03887A000401320022-6

PHOTO NO. **851465** LOT NO. **R1712** MAP REFERENCE **G** LATITUDE **36 47 N** LONGITUDE **03 03 E**

COUNTRY **ALGERIA** PROVINCE **ALGHIERS**

AREA NO	SUBJECT	SUBJECT	SUBJECT	SUBJECT	SUBJECT	SUBJECT	SUBJECT	SUBJECT
24P	ALA	CG2	C2G					
A	L	G	I	S	E	R	S	L
N	T	E	R	O	F	P	O	R
								T
								A
								R
								E
								A

PART **7** OF **13** PART SERIES. SEE CIA _____

25X1A

6-30

DATE OF PHOTO	TYPE	QUALITY	CLASS	NO. OF CARDS
APR. 6 2	4	X1	3	3

CLASSIFICATION **CONF.** CAPTIONED BY **fm**

PHOTO NO. **851466** LOT NO. **R1712** MAP REFERENCE **0** LATITUDE **36 47 N** LONGITUDE **03 03 E**

COUNTRY **ALGERIA** PROVINCE **ALGERES**

AREA NO	SUBJECT	SUBJECT	SUBJECT	SUBJECT	SUBJECT	SUBJECT	SUBJECT	SUBJECT
2AP	ALA	CG2	C2C					
A L G E R I E R S				10			15	20
					P O R T		A R E A	L
K G	N E			30			35	40
				45				

PAGE 8 OF 13 PAGE SERIES. SEE CIA

25X1A

6-30

DATE OF PHOTO	TYPE	QUALITY	CLASS	NO. OF CARDS
APR. 6 2	4	21	3	3

CLASSIFICATION **CONF.** CAPTIONED BY **JE**

CIA-RDP78-05667A000401320022-6

PHOTO NO. 851470 LOT NO. 21721 MAP REFERENCE 6 LATITUDE 36 47 N LONGITUDE 03 01 E

COUNTRY AMERICA PROVINCE MARI

AREA NO	SUBJECT	SUBJECT	SUBJECT	SUBJECT	SUBJECT	SUBJECT	SUBJECT	SUBJECT
807	ALP	CG2	C2G					
A	E	G	E	S	L	K	G	E
R	B	O	R	A	R	E	A	

SEE 12 OF 13 SEE GRID. SEE CIA

25X1A

6-30

DATE OF PHOTO	TYPE	QUALITY	CLASS	NO. OF CARDS
ANL 6 8	4	2	3	3

CLASSIFICATION CONF. CAPTIONED BY

CIA-RDP 78-05867A000401320022-6

PHOTO NO.	851471	LOT NO.	R1712	MAP REFERENCE	C	LATITUDE	3647 N	LONGITUDE	03.03 E
COUNTRY	ALGERIA		PROVINCE ALGIERS						
AREA NO	24P	SUBJECT	AL9	SUBJECT	C62	SUBJECT	C2E	SUBJECT	
		5			10			15	
	A	L	G	I	E	R	S	L	K
		25			30			35	
	A	B	O	R	A	R	E	A	
		45			50				

Part 13 of 13 Part Series. See CIA

25X1A

6-30	DATE OF PHOTO	TYPE	QUALITY	CLASS	NO. OF CARDS
	APR 6	24	1	3	3
CLASSIFICATION	CAPTURED BY				

FORM 100 (Rev. 5-65) REF ID: A6687A000401320022-6

PHOTO NO. 851417 851472	LOT NO. R-1712	MAP REFERENCE C	LATITUDE 32 54 N	LONGITUDE 31 12 E
COUNTRY LIBYA		PROVINCE TRIPOLI		
AREA NO. 16P	SUBJECT C16	SUBJECT	SUBJECT	SUBJECT
T	R	I	P	5
				10
				15
				20
				25
				30
				35
				40
				45
				50

25X1A

7	DATE OF PHOTO	TYPE	QUALITY	CLASS	NO. OF CARDS
	FEB. 6 2	4	1	3	1
	CLASSIFICATION	CONF.		CAPTIONED BY	FM

REF ID: A6676-05867A000401320022-6

PHOTO NO. 851473 LOT NO. R 3376 MAP REFERENCE C LATITUDE 3003N LONGITUDE 3115E

COUNTRY EGYPT PROVINCE CAIRO GOVERNORATE

AREA NO	SUBJECT	SUBJECT	SUBJECT	SUBJECT	SUBJECT	SUBJECT	SUBJECT	SUBJECT	SUBJECT
121A	92A	969							
CAIRO	5	(WR)	10	ROCKET	15				20
E	25		30		35				40
	45		50						

SPECTED BY NASSER & FIELD

MARSHALL AMER.

STATINTL

DATE OF PHOTO	TYPE	QUALITY	CLASS	NO. OF CARDS
21 JUL 62	4	1	4	2

CLASSIFICATION: DND CONF CAPTIONED BY: CM

CIA REF ID: A65867A000401320022-6

PHOTO NO.	851475	LOT NO.	R 3396	MAP REFERENCE	C	LATITUDE	3003N	LONGITUDE	3115E
COUNTRY	EGYPT			PROVINCE	CAIRO GOVERNORATE				
AREA NO	127P	SUBJECT	92A	SUBJECT	969	SUBJECT		SUBJECT	
	CAIRO		(N.R.)			EL - K	A	H	E
	OCKET		L			EL - Z	A	P	I
	OCKET		M	T	B	G	A	T	L
	N OF CITY.								

STATINTL

3	DATE OF PHOTO	TYPE	QUALITY	CLASS	NO. OF CARDS
	21 JUL 62	4	1	4	2
	CLASSIFICATION	O.U.O. CONF		CAPTIONED BY FM	



Approved For Release 2000/04/27 : CIA-RDP78-05867A000401320022-6
X1C


Next 12 Page(s) In Document Exempt

Approved For Release 2000/04/27 : CIA-RDP78-05867A000401320022-6

8667A000401320022-6

PHOTO NO. 851491	LOT NO. R-3407	MAP REFERENCE	LATITUDE	LONGITUDE
COUNTRY USSR	PROVINCE			
AREA NO. N	SUBJECT 3CW	SUBJECT	SUBJECT	SUBJECT
R	5	10	15	20
C	CL	A	B	B
		S	H	B
			M	A
			R	E
			N	E
				i
				N
	25	30	35	40
B	A	R	E	T
		S	E	A
			N	R
			M	V
			S	
	45	50		
V	Y	A	T	O
			N	O
			S	

25X1A



DATE OF PHOTO	TYPE	QUALITY	CLASS	NO. OF CARDS
18 MAY	1024	2	B	1
CLASSIFICATION S/NF/CC				CAPTIONED BY VW

16-05867A000401320022-6

PHOTO NO. 851492

LOT NO. R-3407

MAP REFERENCE

LATITUDE

LONGITUDE

COUNTRY

USSR

PROVINCE

AREA NO

N

SUBJECT

302

SUBJECT

SUBJECT

SUBJECT

SUBJECT

SUBJECT

SUBJECT

SUBJECT

P	O	S	S	5	I	B	L	E	10	T	A	R	G	E	T	15	V	E	S	20
E	L	@	25	6	S	18	H	N	30	3	G	35	S	I	E	40				
N	W	H	45	I	T	E	50	S	E	A										

(3, 30)

25X1A

DATE OF PHOTO	TYPE	QUALITY	CLASS	NO. OF CARDS
19 MAY 62	4	2	B	1

CLASSIFICATION: *S/NE/CC*
 CAPTURED BY: *VLW*

401320022-6

PHOTO NO. 851493

LOT NO. R-3407

MAP REFERENCE

LATITUDE

LONGITUDE

COUNTRY

USSR

PROVINCE

AREA NO

N

SUBJECT

3C2

SUBJECT

SUBJECT

SUBJECT

SUBJECT

SUBJECT

SUBJECT

SUBJECT

P	0	3	3	5	B	2	E	10	T	A	R	E	E	T	15	V	E	S	20
E	L	@	25	6	S	18	4	N	30	3	6	35	S	I	E				40
N		W	H	45	I	T	E	50	S	E	A								

(3, 30)

25X1A

DATE OF PHOTO

TYPE

QUALITY

CLASS

NO. OF CARDS

19 MAY

6 2 4

2

B

1

CLASSIFICATION

S/NF/CC

CAPTIONED BY

VLW

05867A000401320022-6

PHOTO NO. 851495

LOT NO. R-3407

MAP REFERENCE

LATITUDE

LONGITUDE

COUNTRY

USSR

PROVINCE

AREA NO

N

SUBJECT

302

SUBJECT

SUBJECT

SUBJECT

SUBJECT

SUBJECT

SUBJECT

SUBJECT

P	O	S	S	I	B	L	E	10	T	A	R	G	E	15	V	E	S	20
E	L	@	25	6	5	30	1	4	N	3	6	35	S	I	E	40	I	
N	W	H	45	I	T	E	50	S	E	A								

OK, pay ONT ~~of~~ use
 1P 144 15
 (3, 30)

25X1A

25X1A

25X1A

DATE OF PHOTO	TYPE	QUALITY	CLASS	NO. OF CARDS
19 MAY 62	4	2	B	1

CLASSIFICATION Approved for Release 2000/04/27 : CIA-RDP70-05867A
 CAPTIONED BY *VW*

FORM 1 85867A000401320022-6

PHOTO NO. 851496 LOT NO. R-3407 MAP REFERENCE LATITUDE LONGITUDE

COUNTRY USSR PROVINCE

AREA NO N SUBJECT 3C2 SUBJECT SUBJECT SUBJECT SUBJECT SUBJECT SUBJECT SUBJECT


D O S S I B L E T A R G E T V E S S E L @ G S I 4 N 3 G S I E I N W H I T E S E A

(3,30)

25X1A

DATE OF PHOTO	TYPE	QUALITY	CLASS	NO. OF CARDS
19 MAY 62	4	2	B	1

CLASSIFICATION S/NF/CC CAPTIONED BY VLW



1320022-6

PHOTO NO.	851498	LOT NO.	R-3407	MAP REFERENCE		LATITUDE		LONGITUDE	
COUNTRY	USSR		PROVINCE						
AREA NO.	N	SUBJECT	3C2	SUBJECT		SUBJECT		SUBJECT	
	P	O	S	S	I	B	L	E	T
	E	L	@	G	S	I	4	N	3
	N	W	H	I	T	E	S	E	A

(3, 30)

25X1A

DATE OF PHOTO	TYPE	QUALITY	CLASS	NO. OF CARDS
19 MAY	624	2	B	1

CLASSIFICATION: *SINELC*
 CAPTIONED BY: *VLW*