

PHOTO NO: 850801 LOT NO: R-3247 MAP REFERENCE: C LATITUDE: 36 03N LONGITUDE: 103 41E

COUNTRY: CHINA PROVINCE: (KANSU)

AREA NO	SUBJECT	SUBJECT	SUBJECT	SUBJECT	SUBJECT	SUBJECT	SUBJECT	SUBJECT
383D	HUF							
L A N - C H O U			10	T H A P C M O I I F R				20
		25		30		35		40
A N T	45	B E I N G						

STATINTL

DATE OF PHOTO	TYPE	QUALITY	CLASS	NO. OF CARDS
1-17	594	2	1	1

CLASSIFICATION: 000 CAPTIONED BY: JCC



PHOTO NO. 850802 LOT NO. R-3247 MAP REFERENCE C LATITUDE 36 03N LONGITUDE 103 41E

COUNTRY CHINA PROVINCE (KANSU)

AREA NO	SUBJECT	SUBJECT	SUBJECT	SUBJECT	SUBJECT	SUBJECT	SUBJECT	SUBJECT
383D	AAF							
L A N -	5 C H O U		10 T H E R M O			15 E L E C		20
T R I C	25 P O W E R		30 P L A N T.			35 U C.		40
	45		50					

STATINTL

17-25

DATE OF PHOTO	TYPE	QUALITY	CLASS	NO. OF CARDS
Oct 5	6	4	2	4

CLASSIFICATION OVO CAPTIONED BY JRV




PHOTO NO.	850501	LOT NO.	R-3247	MAP REFERENCE	C	LATITUDE	23 07 N	LONGITUDE	113 15 E
COUNTRY	CHINA		PROVINCE (KWANGTUNG)						
AREA NO.	614A	SUBJECT	AKT	SUBJECT	ARG	SUBJECT		SUBJECT	
		5		10			15		20
	CANTON			RR - H			BR.		OV
	ER	25		50			35		40
	CHU			CHIA			RIV.		UC
	45			50					
	END			VIEW					

STATINTL

27-28

DATE OF PHOTO	TYPE	QUALITY	CLASS	NO. OF CARDS
JUNE 15 60	4	2	4	
CLASSIFICATION	OUO		CAPTIONED BY SIC	

CIA-RDP78-05867A000401320016-3

PHOTO NO. 850805 LOT NO. R-3247 MAP REFERENCE C LATITUDE 23 07N LONGITUDE 113 15E

COUNTRY		PROVINCE						SUBJECT		SUBJECT		SUBJECT	
CHINA		(KWANGTUNG)											
AREA NO	SUBJECT	SUBJECT	SUBJECT	SUBJECT	SUBJECT	SUBJECT	SUBJECT	SUBJECT	SUBJECT	SUBJECT	SUBJECT	SUBJECT	
614A	AKT	AKG											
CANTON				RR	-H	WY.		BR.					
ER	CHU	CH		IA	NG			RIV.					
	WET			BR	IDGE								

LOADED:

STATINTL

DATE OF PHOTO		TYPE	QUALITY	CLASS	NO. OF CARDS
27-28					
MAR 9	59	4	2	4	2
CLASSIFICATION		000		CAPTIONED BY JTC	



CIA-RDP78-05867A000401320016-3

PHOTO NO. 850806

LOT NO. R-3247

MAP REFERENCE C

LATITUDE 23 07N

LONGITUDE 113 15E

COUNTRY CHI

PROVINCE (KWANGTUNG)

AREA NO.	SUBJECT	SUBJECT	SUBJECT	SUBJECT	SUBJECT	SUBJECT	SUBJECT	SUBJECT
614 A	AKT	AKG						
CANTON			RR	-	HWY	15	BR.	0V
EC	CHU		CH	30	ANG	35	RIV.	UC
	EAST		BR.	50				

STATINTL

27-28

DATE OF PHOTO	TYPE	QUALITY	CLASS	NO. OF CARDS
MAR 6 60	4	2	4	2

CLASSIFICATION: OVO
 CAPTIONED BY: JCO



850807

PHOTO NO. 850807 LOT NO. R-3247 MAP REFERENCE 2 PROVINCE (KWANGTUNG) LATITUDE 23 07N LONGITUDE 113 15E

COUNTRY	CHI	SUBJECT	SUBJECT	SUBJECT	SUBJECT	SUBJECT	SUBJECT	SUBJECT
AREA NO.	614 A	AKT	AKG	R ¹⁰	R - HWY	15	BR.	0 V
	CAN TON					35	R. V.	U ⁴⁰
	ER	CHU	CHIANG					
	EA ⁴⁵	T	BRIDGE					

STATINTL

27-28

DATE OF PHOTO	TYPE	QUALITY	CLASS	NO. OF CARDS
MAR 9	59	4	2	2

CLASSIFICATION OVO CAPTIONED BY [Signature]

PHOTO NO. 850803 LOT NO. R-3247 M.P. REFERENCE C LATITUDE 23 07N LONGITUDE 113 15E

COUNTRY CHI PROVINCE (KWANGTUNG)

AREA NO	SUBJECT	SUBJECT	SUBJECT	SUBJECT	SUBJECT	SUBJECT	SUBJECT	SUBJECT	SUBJECT
610 A	AKT	AKG							
CANTON			RR	-	H	W	Y	15	BR.
ER	CHU		CH	I	A	N	G	35	R
	WEST							50	BRIDGE

STATINTL

DATE OF PHOTO	TYPE	QUALITY	CLASS	NO. OF CARDS
27-28 OCT 1	60	4	2	4 2

CLASSIFICATION OVO CAPTIONED BY JPO

PHOTO NO. 850809 LOT NO. R-3117 MAP REFERENCE LATITUDE 56 01 N LONGITUDE 92 50 E

COUNTRY USSR PROVINCE

AREA NO	SUBJECT	SUBJECT	SUBJECT	SUBJECT	SUBJECT	SUBJECT	SUBJECT	SUBJECT	SUBJECT
DISS N	AEI								
KRASH	NOYAR	OK			STAND				
HOP	OF	CON	ST.		MATER				
L	COMB	INE							

housing construction combine.
 Built in 1961.
 (25)

DATE OF PHOTO	TYPE	QUALITY	CLASS	NO. OF CARDS	SOURCE OF PHOTOGRAPH
	1	2	4	1	PROMYSHLENNOYE SROITEL '67 HOSCOU, No. 2, 1962
CLASSIFICATION: OUD				CAPTIONED BY: VEW	

PHOTO NO.	850810	LOT NO.	R-3117	MAP REFERENCE		LATITUDE	55 29 N	LONGITUDE	28 47 E
COUNTRY	USSR		PROVINCE						
AREA NO	B 168 N	SUBJECT	AIG	SUBJECT	ADN	SUBJECT		SUBJECT	
	P	5	O	10	L	15	O	20	T
	I	25	L	30	R	35	E	40	F
		45		50					
ERECTOR OF REINFORCED CONCRETE WATER-PRESSURE TOWER WITH REMOVABLE CASTING									
(7, 16)									
DATE OF PHOTO		TYPE	4	QUALITY	2	CLASS	4	NO. OF CARDS	2
CLASSIFICATION						SOURCE OF PHOTOGRAPH			
						FROM Y. H. L. ENNOYE STROTEL'S DIV.			
						MOSCOU, NO. 2, 1962			
CAPTIONED BY									

PHOTO NO: 850811 LOT NO: R-3117 MAP REFERENCE: LATTITUDE: 55 29 N LONGITUDE: 28 47 E

COUNTRY: USSR PROVINCE:

AREA NO	SUBJECT	SUBJECT	SUBJECT	SUBJECT	SUBJECT	SUBJECT	SUBJECT	SUBJECT
8168N	ADG	ADN						
	5		10		15			20
	25		30		35			40
	45		50					

CONSTRUCTION OF REINFORCED CONCRETE FRAMEWORK FOR INTER-SHOP PIPE SYSTEM. 1. PEDESTALS 11 METERS HIGH, 2. GIRDERS 12.6 METERS LONG, 3. CROSSBARS, 4. METAL SUSPENSION ARMS.

(16)

DATE OF PHOTO	TYPE	QUALITY	CLASS	NO. OF CARDS	SOURCE OF PHOTOGRAPH
	4	2	4	7	FROM VSHLENNOVE Stroitel'stvo, MOSCOW, No. 2, 1962

CLASSIFICATION: OZL CAPTIONED BY: RW

PHOTO NO. 850812 LOT NO. R-3117 MAP REFERENCE _____ LATITUDE 48 34 N LONGITUDE 39 20 E

COUNTRY USSR PROVINCE _____

AREA NO	SUBJECT	SUBJECT	SUBJECT	SUBJECT	SUBJECT	SUBJECT	SUBJECT	SUBJECT
<u>C 234 N</u>	<u>AEG</u>							
<u>LUGAN</u>	<u>BK</u>	<u>1</u>	<u>CEMENT</u>	<u>15</u>	<u>PLAN</u>			<u>20</u>
<u>T NO.</u>	<u>(1)</u>	<u>30</u>	<u>AREA</u>	<u>35</u>	<u>FOR</u>	<u>MARK</u>		<u>40</u>
<u>ING</u>	<u>WHEELS</u>	<u>50</u>						

Plant No. 1 producing reinforced concrete products.
(1, 25)

DATE OF PHOTO	TYPE	QUALITY	CLASS	NO. OF CARDS	SOURCE OF PHOTOGRAPH
	<u>4</u>	<u>2</u>	<u>4</u>	<u>1</u>	<u>FROM VSHLENNOKE Sroditel' & no.</u> <u>MOSCOW, No. 2, 1962</u>
CLASSIFICATION <u>OUO</u>				CAPTIONED BY <u>okw</u>	

PHOTO NO. 650813	LOT NO. R-3117	MAP REFERENCE	LATITUDE 47 55 N	LONGITUDE 33 21 E
COUNTRY USSR		PROVINCE		
AREA NO. B250 N	SUBJECT AEI	SUBJECT	SUBJECT	SUBJECT
K R I V O Y	R O G	M U L T I - S T		
O R Y	I N D U B I T R I A L	B L O G		
O F C O H C.	C O H B.	WITH LARGE-PANEL WALL ENCLOSURE.		
<i>concentrating</i>				
7 25				
DATE OF PHOTO	TYPE	QUALITY	CLASS	NO. OF CARDS
	7	2	4	1
SOURCE OF PHOTOGRAPH PROMISHLENIE STROITEL'STVO				
Moscow, No. 3, 1962				
CLASSIFICATION QUC			CAPTIONED BY VLW	

PHOTO NO. **850814** LOT NO. **R-3117** MAP REFERENCE _____ LATITUDE **54 07 N** LONGITUDE **36 23 E**

COUNTRY **USSR** PROVINCE _____

AREA NO	SUBJECT	SUBJECT	SUBJECT	SUBJECT	SUBJECT	SUBJECT	SUBJECT	SUBJECT
0167 N	A4F	A6P						
	CHEREPET		10	MAIN	15	Bkd	GR.	20
	OF	CHEREPET	30	S	KAYA	35	GR	40
	S	U/C	45					

(17)

DATE OF PHOTO	TYPE	QUALITY	CLASS	NO. OF CARDS	SOURCE OF PHOTOGRAPH
	4	2	4	2	PROMSHLENNOV STROTEL' STVD
					MOSCOW, No 4, 1962

CLASSIFICATION **SECRET** CAPTIONED BY **DLW**

PHOTO NO.	850815	LOT NO.	R-3117	MAP REFERENCE		LATITUDE	53 42 N	LONGITUDE	87 48 E
COUNTRY	USSR								
AREA NO.	D 161 N	SUBJECT	AAF	SUBJECT	AGP	SUBJECT		SUBJECT	
	M Y & K I								
	G R E S								
						INSTALLATION OF			
REINFORCED CONCRETE FOUNDATIONS WITH CATERPILLER									
CRANE DEK-25									
(7.17)									
DATE OF PHOTO		TYPE	4	QUALITY	2	CLASS	4	NO. OF CARDS	2
						SOURCE OF PHOTOGRAPH			
						FROM SHLENNOYE STROITEL'STVO,			
						MOSCOW, NO. 4, 1962			
CLASSIFICATION						CAPTIONED BY			
OUD						V L W			

PHOTO NO. 850815 LOT NO. R-3117 MAP REFERENCE LATITUDE 53 42 N LONGITUDE 87 48 E

COUNTRY USSR		PROVINCE							
AREA NO	SUBJECT	SUBJECT	SUBJECT	SUBJECT	SUBJECT	SUBJECT	SUBJECT	SUBJECT	SUBJECT
0161N	AHF	AGP							
M V B K I	5		T O M	10	- U S	15	N S	K A Y A	20
G R E S	25			30		35			40
	45			50	INSTALLATION OF PRECAST				

REINFORCED CONCRETE ELEMENTS OF ZERO CYCLE WITH
CATERPILLAR CRANE SKG-30.

(7, 17)

DATE OF PHOTO	TYPE	QUALITY	CLASS	NO. OF CARDS	SOURCE OF PHOTOGRAPH
	4	2	4	2	PROMYSHLENNOSTI SROITEL'STA MOSCOW, NO. 4, 1962
CLASSIFICATION	CAPTIONED BY				
	OUC				PLW

PHOTO NO. 850-17	LOT NO. R-3112	MAP REFERENCE	LATITUDE 53 42 N	LONGITUDE 87 48 E
COUNTRY USSR	PROVINCE			
AREA NO. D 161 N	SUBJECT AKF	SUBJECT AGP	SUBJECT AKF	
M V B K I		T O M - U S		N J K A Y A
G R E S				

COVERING OVER
CONDENSATION CELLAR, BUILT AS FRAMEWORK UNDER
RAILROAD TRACK,

7, 17, 27

DATE OF PHOTO	TYPE	QUALITY	CLASS	NO. OF CARDS	SOURCE OF PHOTOGRAPH
	4	2	4	3	PROMYSHLENNYE DROITEL'STA MOSCOW, NO. 4, 1962
CLASSIFICATION O U O			CAPTIONED BY Y L W		

PHOTO NO. 850818 LOT NO. R-3117 MAP REFERENCE LATITUDE 57 37 N LONGITUDE 39 52 E

COUNTRY USSR PROVINCE

AREA NO.	SUBJECT	SUBJECT	SUBJECT	SUBJECT	SUBJECT	SUBJECT	SUBJECT	SUBJECT
C 154 N	RAF							
Y A R O	5	S L A V L	10		Y A R O	15	S L A V L	20
K A Y A	25	T E T S	30	3	U N D E R	35	C O	40
N S T R U C T I O N S								

(7,17)

DATE OF PHOTO	TYPE	QUALITY	CLASS	NO. OF CARDS	SOURCE OF PHOTOGRAPH
	4	2	4	1	PROMYSHELENNOYE STROITEL' BTVO, MOSCOW,
CLASSIFICATION				CAPTIONED BY	
OVR				VLW	NO. 4, 1962

PHOTO NO. 850819 LOT NO. R-3117 MAP REFERENCE LATITUDE 57 37 N LONGITUDE 39 52 E

COUNTRY USSR PROVINCE

AREA NO.	SUBJECT	SUBJECT	SUBJECT	SUBJECT	SUBJECT	SUBJECT	SUBJECT	SUBJECT
C 154 N	A4F							
Y A R O	5	5	L A V L	10	Y A R O	15	5	L A V L
K A Y A	25	25	T E T S	30	3	35	35	U N D E R
N S T R U C T I O N,	45	45		50				A S S E M B L I N G M A I N
B L D G.								

(7, 17)

DATE OF PHOTO	TYPE	QUALITY	CLASS	NO. OF CARDS	SOURCE OF PHOTOGRAPH
	4	2	4	1	PROVINSHELENNOYE STROITEL' BTVO, MOSCOW,
CLASSIFICATION				CAPTIONED BY	
E71A				VLW	NO. 4, 1962

PHOTO NO. 850820 LOT NO. R-3117 MAP REFERENCE LATTITUDE 57 37 N LONGITUDE 39 52 E

COUNTRY USSR PROVINCE

AREA NO	SUBJECT	SUBJECT	SUBJECT	SUBJECT	SUBJECT	SUBJECT	SUBJECT	SUBJECT
C 154 N	AHF	AGP						
Y A R O	5	S L A V L	10	Y A R O	15	S L A V L	20	
K A V A	25	T E T S	30	3	35	U N D E R	40	C O
N	45	S T R U C T I O N	50					

Progress on main bldg,
7 months after above-ground
construction began. (7, 17)

DATE OF PHOTO	TYPE	QUALITY	CLASS	NO. OF CARDS	SOURCE OF PHOTOGRAPH
	4	2	4	2	PROMYSHELENNOYE STROITEL'STVU, MOSCOW, No 4, 1962

CLASSIFICATION O U O CAPTIONED BY V L W

PHOTO NO.	850821	LOT NO.	R 3117	MAP REFERENCE		LATITUDE	57 51 N	LONGITUDE	37 52 E
COUNTRY	USSR								
AREA NO.	C 154 N	SUBJECT	RAF	SUBJECT	AGP	SUBJECT		SUBJECT	
	Y A R O B L A V L						Y H R O B L A V L		
	K A Y A		T E T I		3				
	N I T K U C T I O N						PLACING OF MECHAN-		

~~parts~~
 Placing mechanisms (crane BKS-40-15
 and kid "shevra") on installation.
 (7, 17)

DATE OF PHOTO		TYPE	4	QUALITY	2	CLASS	4	NO. OF COPIES	1	SOURCE OF PHOTOGRAPH	PROVSHLENNICE
CLASSIFICATION	SECRET			CAPTIONED BY		BLW		NO. 4, 1962			

PHOTO NO. 850822 LOT NO. R-3117 MAP REFERENCE LATITUDE 57 37 N LONGITUDE 39 52 E

COUNTRY USSR PROVINCE

AREA NO	SUBJECT	SUBJECT	SUBJECT	SUBJECT	SUBJECT	SUBJECT	SUBJECT	SUBJECT
0154 N	AHF	ALP						
Y A R O	5	S L A V L	10	Y A R O	15	S L A V L	20	
K A V A	25	T E T S	30	3	35	U N D E R	40	C O
N S T R U C T I O N	45		50			SECTIONS OF		

SPRAYED MANHOLES. Fig: /

7, 17

DATE OF PHOTO	TYPE	QUALITY	CLASS	NO. OF CARDS	SOURCE OF PHOTOGRAPH
	4	2	4	2	PROMVSEHENNOYE
					STROITEL'STVO
CLASSIFICATION 070					CAPTIONED BY VEW
					MOSCOW, NO 4, 1962

PHOTO NO. 850823 LOT NO. R-3117 MAP REFERENCE LATITUDE 48 45N LONGITUDE 44 25E

COUNTRY	USSR								
AREA NO.	D235N	SUBJECT		SUBJECT		SUBJECT		SUBJECT	
	D165N	AEI							
	VOLGOGRAD				CONSTRUCT				
	LAN				STEEL	WIRE			
	CABLE				PLANT				

Bay for high-strength wire,

DATE OF PHOTO	TYPE	QUALITY	CLASS	NO. OF CARDS	SOURCE OF PHOTOGRAPH
	1	2	4	1	Promyshlennoye Straitel'stvo Moscow, May '62
CLASSIFICATION	000				CAPTIONED BY VLW

PHOTO NO. 850824	LOT NO. R 3117	M&P REFERENCE	LATITUDE 54 54 N	LONGITUDE 23 54 E
COUNTRY USSR		PROVINCE		
AREA NO. D 168 N	SUBJECT AHP	SUBJECT	SUBJECT	SUBJECT
K A U N A S				
W E R				
T O K				
OPERATING				20
ELEVATION				40
HEIGHT 52 METERS.				
CONSTRUCTED IN 1961				
(7,24)				
DATE OF PHOTO	TYPE	QUALITY	CLASS	NO. OF CARDS
	4	2	4	1
CLASSIFICATION				SOURCE OF PHOTOGRAPH
OUD				PROMYSHLENNOVE
CAPTIONED BY				STROITEL' STVO MOSCOW;
				NO. 5, 1962

PHOTO NO.	850825	LOT NO.	R3330	MAP REFERENCE	C	LATITUDE	2402 N	LONGITUDE	3253 E
COUNTRY	EGYPT		PROVINCE	ASWAN					
AREA NO.	927P	SUBJECT	A42	SUBJECT	A4C	SUBJECT		SUBJECT	
	A	5	SWAN	10	D	AM	15	L	K
	LOW	25	D	30	A	M	35	W	A
		45		50	I	N		B	E

STATINTL

17	DATE OF PHOTO	TYPE	QUALITY	CLASS	NO. OF CARDS
	19 6 1	3	1	4	2
	CLASSIFICATION	000		CAPTIONED BY	Fg

PHOTO NO.	850826	LOT NO.	R 3326	MAP REFERENCE	C	LATITUDE	24 02 N	LONGITUDE	32 53 E
COUNTRY	EGYPT		PROVINCE ASWAN						
AREA NO	927 P	SUBJECT	A42	SUBJECT	A4C	SUBJECT	A6P	SUBJECT	ATI
	5		10				15		20
	A S W A N		D A M				B O V I E T		P O
	25		30				35		40
	W E R		H O V E L				D I G G I N G		
	45		50						
	I N T O		B O L I D				G R A N I T E		C L I F F S
AT HIGH DAM SITE & C.									
STATINTL									

19	DATE OF PHOTO	TYPE	QUALITY	CLASS	NO. OF CARDS
	19 6 2	4	1	4	4
CLASSIFICATION					CAPTIONED BY
					000 FM

PHOTO NO. 850827 LOT NO. R 3326 MAP REFERENCE C LATITUDE 2402N LONGITUDE 3253E

COUNTRY EGYPT PROVINCE ASWAN

AREA NO 927P SUBJECT A42 SUBJECT A4C SUBJECT A6P SUBJECT ATI

A S W A N D A M D Y N A M I T E

B L A S T I N G O F G R A N I T E

R O C K B Y S O V I E T T E C H N I C I A N S

FOR HIGH DAM U.C.

STATINTL

DATE OF PHOTO	TYPE	QUALITY	CLASS	NO. OF CARDS
19 6 2	4	1	4	4
CLASSIFICATION 000				CAPTIONED BY FM

PHOTO NO.	850828	LOT NO.	R3326	MAP REFERENCE	C	LATITUDE	34 52 N	LONGITUDE	0 19 W
COUNTRY	ALGERIA		PROVINCE ORAN						
AREA NO	14P	SUBJECT	251	SUBJECT	25F	SUBJECT	211	SUBJECT	
		5		10		15		20	
	T L E M C E N			5 T H		W I L L A Y A			
		25		30		35		40	
	D I S T R I C T			M E M B E R S		O F			
		45		50					
	A L N			A R M Y		P A R A D E		I N	
	C E L E B R A T I O N O F I N D E P E N D E N C E.								

STATINTL

3-8	DATE OF PHOTO	TYPE	QUALITY	CLASS	NO. OF CARDS
	6 JUL 62	4	1	4	3
CLASSIFICATION	O U U			CAPTIONED BY	F M

PHOTO NO. 850829 LOT NO. R3326 MAP REFERENCE C LATITUDE 34 52 N LONGITUDE 0 19 W

COUNTRY ALGERIA PROVINCE ORAN

AREA NO 14P SUBJECT 251 SUBJECT 25F SUBJECT 215

T L E M C E N 10 A N T I - A I R C R A

F T G U N 25 30 35 W I L L A Y

A O F 45 50 A R M Y ~~ARE~~ IN PARADE

CELEBRATING INDEPENDENCE.

3-8 STATINTL

DATE OF PHOTO	TYPE	QUALITY	CLASS	NO. OF CARDS
6 JUL 62	4	1	4	3
CLASSIFICATION OOO			CAPTIONED BY FM	




PHOTO NO. 850830 LOT NO. R 3326 MAP REFERENCE C LATITUDE 3647 N LONGITUDE 0303 E

COUNTRY ALGERIA PROVINCE ALGERIA

AREA NO	SUBJECT	SUBJECT	SUBJECT	SUBJECT	SUBJECT	SUBJECT	SUBJECT	SUBJECT
24P	251	25F	ALA					
A	L	G	E	R	A	L	G	E
E	R	R	I	L	L	A	B	
D	E	P	E	N	D	E	N	C
I	N	P	O	R	T	A	R	E

ALGERIAN MARCIT IN IN

DEPENDENCE DAY PARADE

DATE OF PHOTO	TYPE	QUALITY	CLASS	NO. OF CARDS
3-30	4	1	4	3

CLASSIFICATION 000 CAPTIONED BY gm

PHOTO NO PK 850831	LOT NO R2460	MAP REFERENCE C	LATITUDE 34 01 N	LONGITUDE 71 39 E
COUNTRY PAKISTAN	PROVINCE (PESHAWAR)			
AREA NO WAC 431B	SUBJECT C66	SUBJECT AKA	SUBJECT CR6	SUBJECT
PESHAWAR	10	KISAHANI		15
AZAR	25			35
	45			50

↓ KISAHANI

STATINTL

67, 8, 32

DATE OF PHOTO	TYPE	QUALITY	CLASS	NO. OF CARDS
1960-01-04	4	2	f	3

CLASSIFICATION: OIAO

CAPTIONED BY: [Signature]

PHOTO NO.	850832	LOT NO.	R 2460	MAP REFERENCE	C	LATITUDE	34 01 N	LONGITUDE	71 37 E
COUNTRY	PAKISTAN		PROVINCE	(PESHAWAR)					
AREA NO	431A	SUBJECT	CB	SUBJECT	Am 1	SUBJECT		SUBJECT	
	P E S H A W A R					10	M A I N	15	S Q U A R E
						20			
						25			
						30			
						35			
						40			
						45			
						50			

STATINTL

A	DATE OF PHOTO	TYPE	QUALITY	CLASS	NO. OF CARDS
	1960-6-1	4	2	4	2
CLASSIFICATION					CAPTIONED BY
0110					AB

CIA-RDP78-05867A000401320016-3

PHOTO NO. 850833 LOT NO. R 2460 MAP REFERENCE C LATITUDE 34 01 N LONGITUDE 71 39 E

COUNTRY PAKISTAN PROVINCE (PESHAWAR)

AREA NO	SUBJECT	SUBJECT	SUBJECT	SUBJECT	SUBJECT	SUBJECT	SUBJECT
WGL 431A	C6B	C2G					
PESHAWAR	5	AWAR	16	STREET	15	OFF	20
KI SAHANI	25	AWAR	30	BAZAR	35		40
	45		50				

STATINTL

K

DATE OF PHOTO	TYPE	QUALITY	CLASS	NO. OF CARDS
1960-6-1	4	2	4	2
CLASSIFICATION	CAPTIONED BY ALB			
SECRET				



PHOTO NO. 850834 LOT NO. R2460 MAP REFERENCE C LATITUDE 34 01 N LONGITUDE 71 39 E

COUNTRY PAKISTAN PROVINCE (PESHAWAR)


AREA NO WAC 43LB	SUBJECT C6B	SUBJECT AKA	SUBJECT C26	SUBJECT	SUBJECT	SUBJECT	SUBJECT	SUBJECT	SUBJECT
PESHAWAR	AZAR								

K I S H A N I

↓ KISAHANI

STATINTL

6, 7, 8, 32



DATE OF PHOTO	TYPE	QUALITY	CLASS	NO. OF CARDS
1960-6-1	1	2	4	3

CLASSIFICATION UNCLASSIFIED CAPTIONED BY [Signature]

20000427 : CIA-RDP76-05867A000401320016-3

PHOTO NO. 850835 LOT NO. R2460 MAP REFERENCE C LATITUDE 34 01 N LONGITUDE 71 39 E

COUNTRY	PAKISTAN		PROVINCE	(PESHAWAR)									
AREA NO.	WAC 431 B	SUBJECT	C12	SUBJECT		SUBJECT		SUBJECT		SUBJECT		SUBJECT	
	P	E	S	H	A	W	A	R		M	A	I	N
	E												

STATINTL

DATE OF PHOTO	1960-6-1	TYPE	4	QUALITY	2	CLASS	4	NO. OF CARDS	1
CLASSIFICATION	SECRET		CAPTIONED BY XEB						

PHOTO NO. 850833 LOT NO. R2450 MAP REFERENCE C LATITUDE 34 00'N LONGITUDE 71 55'E

COUNTRY PAKISTAN PROVINCE (PESHAWAR)

AREA NO	SUBJECT	SUBJECT	SUBJECT	SUBJECT	SUBJECT	SUBJECT	SUBJECT	SUBJECT
NAI 431B	AHG							
PESHAWAR			(NR)			ELAILIN		
GMAIZE								

STATINTL

(24)

DATE OF PHOTO	TYPE	QUALITY	CLASS	NO. OF CARDS
1960-10-1	4	4	4	1

CLASSIFICATION: MSU CAPTIONED BY: HEE

PHOTO NO. 850837	LOT NO. R2460	MAP REFERENCE C	LATITUDE 34 02N	LONGITUDE 71 58E
COUNTRY PAKISTAN		PROVINCE (PESHAWAR)		
AREA NO. NAL 431B	SUBJECT AHG	SUBJECT AHL	SUBJECT AHM	SUBJECT
P	E	S	H	A
5	5	10	15	20
R	O	W	I	N
25	30	35	40	45
T	R	E	E	S,
45	50			

STATINTL

DATE OF PHOTO	TYPE	QUALITY	CLASS	NO. OF CARDS
1960-11-6	1	4	2	4 3
CLASSIFICATION RUC				CAPTIONED BY RLB

200007721 - CIA-RDP78-05867A000401320016-3

PHOTO NO. 850839	LOT NO. R2460	MAP REFERENCE C	LATITUDE 34 02N	LONGITUDE 71 58E
COUNTRY PAKISTAN	PROVINCE (PESHAWAR)			
AREA NO. NR 431B	SUBJECT C88	SUBJECT	SUBJECT	SUBJECT
P	E	S	H	A
W	A	R	(NR)	U
I	F	I	E	N
L	I	L	V	I
L	T	R	I	D
E	S	O	F	K
				H
				A
				SOUTH OF PESHAWAR

STATINTL

(6)

DATE OF PHOTO	TYPE	QUALITY	CLASS	NO. OF CARDS
1960- 4 6 1	4	2	4	1
CLASSIFICATION R-10				CAPTIONED BY REB

PHOTO NO. 850839 LOT NO. R 2460 MAP REFERENCE C LATITUDE 34 01 N LONGITUDE 71 39 E

COUNTRY		PROVINCE															
PAKISTAN		(PESHAWAR)															
AREA NO	SUBJECT	SUBJECT	SUBJECT	SUBJECT	SUBJECT	SUBJECT	SUBJECT	SUBJECT	SUBJECT	SUBJECT	SUBJECT						
WAC 431 B	AKE																
P	E	S	H	A	W	A	R		A	F	G	H	A	N	T	R	U
C	K	S	A	T	R	R			S	T	A	T	I	O	N	C	A
N	T	O	I	N													

STATINTL

DATE OF PHOTO		TYPE	QUALITY	CLASS	NO. OF CARDS
1966-	6 1	4	2	4	1
CLASSIFICATION				CAPTIONED BY	
SECRET				XEB	

PHOTO NO. 850340 LOT NO. R 2460 MAP REFERENCE C LATITUDE 34 01 N LONGITUDE 71 37 E

COUNTRY PAKISTAN PROVINCE (PESHAWAR)

AREA NO.	SUBJECT	SUBJECT	SUBJECT	SUBJECT	SUBJECT	SUBJECT	SUBJECT	SUBJECT	SUBJECT
WAC 431 B	AH3	C26	ANI						
P E S H A W A R	⁵		¹⁰	W E E K	¹⁵	Y		C A T	²⁰
T L E	²⁵	M A R T	³⁰	O U T S I	³⁵	D E		P E S	⁴⁰
H A W A	⁴⁵		⁵⁰						

STATINTL

(10,24)

DATE OF PHOTO	TYPE	QUALITY	CLASS	NO. OF CARDS
1966-6-1	4	2	4	3

CLASSIFICATION: SECRET CAPTIONED BY: AEQ

REF ID: A66777 CIA-RDP78-05867A000401320016-3

PHOTO NO. 850841	LOT NO. R 2460	MAP REFERENCE C	LATITUDE 34 01 N	LONGITUDE 74 39 E
COUNTRY PAKISTAN	PROVINCE (PESHAWAR)			
AREA NO. WAC 431 B	SUBJECT C81	SUBJECT C78	SUBJECT	SUBJECT
PESHAWAR	10	CHINESE	15	(T) U
RKES T A N	25	(B) E E	35	R E F U G E E
	45		50	

STATINTL

DATE OF PHOTO	TYPE	QUALITY	CLASS	NO. OF CARDS
1960-6-1	4	2	4	2
CLASSIFICATION SECRET				CAPTIONED BY NER

0000421 : CIA-RDP78-05867A000401320016-3

850812

LOT NO. R. 2460

MAP REFERENCE C

LATITUDE 34 01 N

LONGITUDE 71 39 E

COUNTRY	PAKISTAN								PROVINCE	(PESHAWAR)				
AREA NO	W 431 B		SUBJECT	C81		SUBJECT	CT8		SUBJECT		SUBJECT		SUBJECT	
	P	E	S	H	A	W	A	R	10	K	H	A	L	20
	B	E	S	M	A	N			30					40
									45					
									50					

STATINTL

DATE OF PHOTO	TYPE	QUALITY	CLASS	NO. OF CARDS
1960-614	4	2	4	2
CLASSIFICATION				CAPTIONED BY
0410				RFB

PHOTO NO.	850813	LOT NO.	02460	MAP REFERENCE	NIS	LATITUDE	33 58 N	LONGITUDE	69 51 E
COUNTRY	PAKISTAN			PROVINCE	(DERA ISMAIL KHAN)				
AREA NO.	WOW-431D	SUBJECT	C68	SUBJECT	DID	SUBJECT	(PASS)	SUBJECT	
	P E I W A R		K O T A L		(N R)		U N I		
	D E N T I F I E D				(T) U R I		(T R I B E)		
	V I L L A G E.								

STATINTL

DATE OF PHOTO	TYPE	QUALITY	CLASS	NO. OF CARDS
1960-614	4	2	4	2
CLASSIFICATION	CAPTIONED BY			
0-C10	HEB			



2000/04/27 : CIA-RDP78-05867A000401320016-3

PHOTO NO. 850814	LOT NO. R 2460	MAP REFERENCE C	LATITUDE 33 22N	LONGITUDE 70 32E
COUNTRY PAKISTAN	PROVINCE (DERA ISMAIL KHAN)			
AREA NO WAC 431C	SUBJECT C81	SUBJECT C2E	SUBJECT D1D	SUBJECT ALE
	SUBJECT (NR)		SUBJECT (T)	SUBJECT AHH
				SUBJECT IMBER
				SUBJECT COLK
				SUBJECT STATION

POWINDAH TRIBESMEN bring timber from
Afghanistan For ~~the~~ Trade.

STATINTL

DATE OF PHOTO 1966-01-18, 18, 32	TYPE 4	QUALITY 2	CLASS 4	NO. OF CARDS 5
CLASSIFICATION UNCLAS			CAPTIONED BY [Signature]	

PHOTO NO. 850815	LOT NO. R2460	MAP REFERENCE C	LATITUDE 33 22N	LONGITUDE 70 32E
COUNTRY PAKISTAN	PROVINCE (DERA ISMAIL KHAN)			
AREA NO. WAC 431C	SUBJECT C81	SUBJECT C2E	SUBJECT DID ALE	SUBJECT AHH
THAL	(NR)	(T)	TIMBER	
ECTI	ON	STATION		

POWINDAH TRIBESMEN bring Timber From
AFGHANISTAN For ~~the~~ Trade.

STATINTL

DATE OF PHOTO	TYPE	QUALITY	CLASS	NO. OF CARDS
1966	61	4	2	4 5
CLASSIFICATION	CAPTIONED BY			
000	FCLB			

PHOTO NO.	850845	LOT NO.	R2460	MAP REFERENCE	C	LATITUDE	33 29N	LONGITUDE	70 32E									
COUNTRY	PAKISTAN			PROVINCE	(DEGA ISMAIL KHAN)													
AREA NO.	WIC 4310	SUBJECT	PRI	SUBJECT	CZE	SUBJECT	DID	SUBJECT	ALF	SUBJECT	RHH	SUBJECT		SUBJECT		SUBJECT		
		5	THAL	(NR)		10	T			15								20
		25				30				35								40
		45				50												

Powindah Tribesmen bring Timber from
 Afghanistan for Trade.

STATINTL

DATE OF PHOTO	TYPE	QUALITY	CLASS	NO. OF CARDS
1960-61	4	2	4	5
CLASSIFICATION	OAU		CAPTIONED BY REB	

PHOTO NO: 850817

LOT NO: R 2460

MAP REFERENCE: C

LATITUDE: 33 54 N

LONGITUDE: 70 06 E

COUNTRY: PAKISTAN

PROVINCE: (DERA ISMAIL KHAN)

AREA NO	SUBJECT	SUBJECT	SUBJECT	SUBJECT	SUBJECT	SUBJECT	SUBJECT	SUBJECT
WAC 431D	CR6							
P A R A C H I N A R						P A R A C H I N		
A R	B A Z A A R.							

STATINTL

K

7, 8, 10

DATE OF PHOTO	TYPE	QUALITY	CLASS	NO. OF CARDS
1466-66	4	2	A	1

CLASSIFICATION: UNO

CAPTIONED BY: RLB

CIA-RDP78-05867A000401320016-3

PHOTO NO. 850810	LOT NO. 02460	MAP REFERENCE C	LATITUDE 33 54N	LONGITUDE 70 06E
COUNTRY PAKISTAN	PROVINCE (DERA ISMAIK KHAN)			
AREA NO. WAC431D	SUBJECT C81	SUBJECT C16	SUBJECT C78	SUBJECT
P A R A C H I N A R			P A T H A N	
R i b e s m e n		M O S T L Y	(T) U R I	

OUTSIDE COURTHOUSE

STATINTL

DATE OF PHOTO	TYPE	QUALITY	CLASS	NO. OF CARDS
1960-614	4	2	4	2
CLASSIFICATION SECRET			CAPTIONED BY HEB	

CIA-RDP78-05867A000401320016-3

PHOTO NO. 850849 LOT NO. R 1400 MAP REFERENCE C LATITUDE 33 54 N LONGITUDE 70 06 E

COUNTRY PAKISTAN PROVINCE (DUP KHAN KHAN)

AREA NO. WAC 431 D	SUBJECT DID	SUBJECT C16	SUBJECT	SUBJECT	SUBJECT	SUBJECT	SUBJECT	SUBJECT	SUBJECT
P	A	R	A	C	H	I	N	A	R
T	H	O	U	S	E	O	N	O	U
O	F	P	A	R	A	C	H	N	R

PARACHINAR.

SAFEED KOH MOUNTAINS IN BACKGROUND.

STATINTL

K

1, 7, 8

DATE OF PHOTO	TYPE	QUALITY	CLASS	NO. OF CARDS
14/6-61	1	2	4	21
CLASSIFICATION 000				CAPTIONED BY FEB

PHOTO NO. 850850	LOT NO. R 2460	MAP REFERENCE C	LATITUDE 33 54N	LONGITUDE 70 06E
COUNTRY PAKISTAN	PROVINCE (DERA ISMAIL KHAN)			
AREA NO. WEC 431D	SUBJECT DID	SUBJECT AKU	SUBJECT D B	SUBJECT
P A R A C H I N A R	H I N A R	B A S I N	(N R)	P A R A C H I N A R
E G I O N				S A H R A R

SOF UPPER KURRAM VALLEY

~~128~~ 128

STATINTL

DATE OF PHOTO	TYPE	QUALITY	CLASS	NO. OF CARDS
1966- 6 1	3	2	4	
CLASSIFICATION WAO				CAPTIONED BY AE 13

PHOTO NO. 850851	LOT NO. R 2460	MAP REFERENCE C	LATITUDE 33 54N	LONGITUDE 70 06E
COUNTRY PAKISTAN	PROVINCE (DERA ISMAIL KHAN)			
AREA NO. WUC 431D	SUBJECT DID	SUBJECT DI4	SUBJECT DI3	SUBJECT DIK
	SUBJECT PARACHINAR	SUBJECT HINAR	SUBJECT BASIN	SUBJECT (NR)
	SUBJECT EGION	SUBJECT SAHRA	SUBJECT R	SUBJECT C
SOF UPPER KURRAM VALLEY, GRAVEL MATERIAL TRANSPORTED BY STREAMS FROM SAFED KOH MTHS.				
STATINTL				
(1)				
DATE OF PHOTO	TYPE	QUALITY	CLASS	NO. OF CARDS
1966-	61	3	4	32
CLASSIFICATION WUC	CAPTIONED BY REB			
FORM NO. 1 3-54 Approved For Release 2000/06/07 ANDI/SIR/DFP				

PHOTO NO. 850852 LOT NO. R 2460 MAP REFERENCE C LATITUDE 33 54 N LONGITUDE 70 06 E

COUNTRY PAKISTAN PROVINCE (DERA ISMAIL KHAN)

AREA NO	SUBJECT	SUBJECT	SUBJECT	SUBJECT	SUBJECT	SUBJECT	SUBJECT	SUBJECT
WAC 431D	DID	D13	DIG					
PARACH	MINAR			(NR)	15	P	E	N
AL	PARACH	MINAR			25	B	A	S
					30			
					45			

STATINTL

DATE OF PHOTO	TYPE	QUALITY	CLASS	NO. OF CARDS
1960-60	4	2	A	3

CLASSIFICATION: UNO CAPTIONED BY: AEB

CIA-RDP78-05867A000401320016-3

PHOTO NO. 850853 LOT NO. P 2460 MAP REFERENCE C LATITUDE 33 54N LONGITUDE 70 06E

COUNTRY PAKISTAN PROVINCE (DERA ISMAIL KHAN)

AREA NO WAC 431D SUBJECT ALE AKU DID AHH SUBJECT SUBJECT SUBJECT SUBJECT SUBJECT SUBJECT SUBJECT SUBJECT SUBJECT
PARACHINAR (NR) 15 DRANS 20
PARTING 25 TIMBER 30 FROM AF 40
GHAN 5 STAN 50 FOR TRADE. CARAVAN

VAN ON Parachinar - THAL ROAD,
TRANSPORTING

~~FOR TRADE~~

STATINTL

1, 8, 10, 18, 28

DATE OF PHOTO	TYPE	QUALITY	CLASS	NO. OF CARDS
1960-06-1	4	2	4	4

CLASSIFICATION CAPTIONED BY

PHOTO NO 850851	LOT NO R2460	MAP REFERENCE C	LATITUDE 33 54 N	LONGITUDE 70 06 E
COUNTRY PAKISTAN	PROVINCE (DERA ISMAIL KHAN)			
AREA NO WAC 431 B	SUBJECT CBI	SUBJECT ETS	SUBJECT	SUBJECT
P A R A	5 C H I N A R	10	15 (T) U R I	20 T R I
B E S M A N	25 I N	30	35 P A R A C H I N A R	40
A R E A	45	50		

STATINTL

(8)

DATE OF PHOTO	TYPE	QUALITY	CLASS	NO. OF CARDS
1960-6-14	4	2	4	2
CLASSIFICATION DC10			CAPTIONED BY HERB	

PHOTO NO. 850855	LOT NO. R 2460	MAP REFERENCE C	LATITUDE 33 54N	LONGITUDE 70 06E
COUNTRY PAKISTAN	PROVINCE (DERA ISMAIL KHAN)			
AREA NO WAC 4310	SUBJECT C81	SUBJECT C78	SUBJECT	SUBJECT
P A R A C H I N A R	⁵	¹⁰	P A R A	²⁰ C H A
M K A N I	²⁵	³⁰	B E S M A N	⁴⁰
	⁴⁵	⁵⁰		

IN PARACHINAR AREA.

STATINTL

DATE OF PHOTO	TYPE	QUALITY	CLASS	NO. OF CARDS
1965-6-1	4	2	4	2
CLASSIFICATION				CAPTIONED BY
1310				

PHOTO NO.	850856	LOT NO.	R2460	MAP REFERENCE	G	LATITUDE	34 10 N	LONGITUDE	71 27 E									
COUNTRY	PAKISTAN		PROVINCE	(PESHAWAR)														
AREA NO	WCL431B	SUBJECT	AAC	SUBJECT	DIA	SUBJECT	D37	SUBJECT	AKU	SUBJECT	AKT	SUBJECT		SUBJECT		SUBJECT		
	W	A	R	S	A	K	(N	R)	W	A	R	S	A	K	D	A		
	M	A	R	O	J	E	C	T	O	N	K	A	B	U	L			
	I	V	E	R														

STATINTL

DATE OF PHOTO	1960-6-1	TYPE	4	QUALITY	2	CLASS	4	NO. OF CARDS	
CLASSIFICATION	TOP SECRET		CAPTIONED BY: KEB						

2000/04/27 : CIA-RDP78-05867A000401320016-3

PHOTO NO. 850857	LOT NO. R 2460	MAP REFERENCE C	LATITUDE 34 06 N	LONGITUDE 71 09 E
COUNTRY PAKISTAN	PROVINCE (PESHAWAR)			
AREA NO. WAC 431 B	SUBJECT C81	SUBJECT C78	SUBJECT	SUBJECT
L A N D	5	K O T A L	10	S H I N W A R
I	25	C H I É T A N,	35	40
	45		50	

STATINTL

DATE OF PHOTO	TYPE	QUALITY	CLASS	NO. OF CARDS
1960-6-14	4	2	4	2
CLASSIFICATION SECRET	CAPTIONED BY REB			

PHOTO NO. 855858 LOT NO. 200070476 REFERENCE CIA-RDP78-05867A000401320016-3 34.02 N 71.27 E

COUNTRY PROVINCE WAC 431-B

AREA NO	SUBJECT	SUBJECT	SUBJECT	SUBJECT	SUBJECT	SUBJECT	SUBJECT	SUBJECT
PK	281	AKV	ALE					
JAMRU ⁵ UD		FORT	(NR) ¹⁵			POW ²⁰		
ND ²⁵ AH		NOMAD ³⁰	\$		ENTER ³⁵	ENTERING ⁴⁰		
PE\$ ⁴⁵ HAWAR ⁵⁰		BA\$			IN	FROM		
AFGHANI		\$ TAN			VIA	KHY		
BER		PA \$ \$						

Correction

8-10-28

DATE OF PHOTO	TYPE	QUALITY	CLASS	NO. OF CARDS	SOURCE OF PHOTOGRAPH
Oct 60	4	1	4	32	

CLASSIFICATION: *TOP SECRET* CAPTIONED BY: *GP*

PHOTO NO. 850858 GRID REFERENCE R 2460 MAP REFERENCE C LATITUDE 34 06 ~~00~~ N LONGITUDE 71 09 ~~00~~ E

COUNTRY PAKISTAN PROVINCE (PESHAWAR)

AREA NO	SUBJECT	SUBJECT	SUBJECT	SUBJECT	SUBJECT	SUBJECT	SUBJECT	SUBJECT
WAL 431B	ALE	AKU	C81					
LANDI		KOTAL	(NR)				POWI	
INDAH		TRIBESMEN					ENTER	
		ING, PAKISTAN						
PESHAWAR BASIN FROM AFGHANISTAN VIA KHYBER PASS ROAD.								

STATINTL

8, 10, 28

DATE OF PHOTO	TYPE	QUALITY	CLASS	NO. OF CARDS
Oct 6 1969	4	2	4	3

CLASSIFICATION Approved For Release 2000/04/27 : CIA-RDP PHOTO ANALYSIS REP

PHOTO NO. 850859	LOT NO. R 2460	MAP REFERENCE -	LATITUDE NO coordinates	LONGITUDE
COUNTRY PAKISTAN	PROVINCE (DERA ISMAIL KHAN)			
AREA NO. WAC 431E	SUBJECT C68	SUBJECT C81	SUBJECT C78	SUBJECT C45
U N I D	5 E N T I	10 F I E D	15 V I L L A G E	20 I
0 F	25 S A H R A	30 T R I B E	35	40
	45	50		

STATINTL

K	(718)				
DATE OF PHOTO	TYPE	QUALITY	CLASS	NO. OF CARDS	
1960-6-1	f	2	4	7	
CLASSIFICATION 0410			CAPTIONED BY RFB		

PHOTO NO. 850830	LOT NO. R. 2460	MAP REFERENCE Sur. of India CAS	LATITUDE 33 30 N	LONGITUDE 70 55 E
COUNTRY PAKISTAN	PROVINCE (DERA ISMAIL KHAN)			
AREA NO. WAC 431C	SUBJECT 955	SUBJECT	SUBJECT	SUBJECT
F D R I T	5	L O C K H A R T	10	15 M I L I T
1 A	25		30	35
	45		50	

STATINTL

DATE OF PHOTO	TYPE	QUANTITY	CLASS	NO. OF CARDS
1960-6-1	4	2	4	1

CLASSIFICATION O-C-10 CAPTIONED BY HCB

20000427 : CIA-RDP78-05867A000401320016-3

PHOTO NO. 850861 LOT NO. P.2460 MAP REFERENCE X15 LATITUDE 33 33N LONGITUDE 71 03E

COUNTRY PAKISTAN		PROVINCE (DERA ISMAIL KHAN)							
AREA NO VOC 431C	SUBJECT D1D	SUBJECT DIQ.	SUBJECT	SUBJECT	SUBJECT	SUBJECT	SUBJECT	SUBJECT	SUBJECT
H A N G U	5	(N R)	10	U P P E R	15	M I R A	20		
N Z A I	25	V A L L E Y	30	W E S T	35	O F	40		
H A N G U.	45		50						

STATINTL

DATE OF PHOTO	TYPE	QUALITY	CLASS	NO. OF CARDS
1960-61	4	2	4	2
CLASSIFICATION O-40				CAPTIONED BY KCB

REF ID: A66266 20090421 CIA-RDP78-05867A000401320016-3

PHOTO NO 850882	LOT NO. K-2460	MAP REFERENCE SUR: India 682	LATITUDE 33 30 N	LONGITUDE 70 55 E
COUNTRY PAKISTAN	PROVINCE (DERA ISMAIL KHAN)			
AREA NO NAC 431C	SUBJECT C68	SUBJECT DIB	SUBJECT C45	SUBJECT DIT
D	A	R	B	A
L	A	G	E	
G	E			

5	10	15	20
D	A	R	B
L	A	G	E
25	30	35	40
N	E	A	R
S	A	M	A
45	50		

~~1,7~~ 1,7

STATINTL



DATE OF PHOTO	TYPE	QUALITY	CLASS	NO. OF CARDS
1960-6-1	4	2	4	3
CLASSIFICATION 040				CAPTIONED BY JEB

PHOTO NO 850863	LOT NO. R 2460	MAP REFERENCE S. India 6A2	LATITUDE 33 30N	LONGITUDE 70 55E
COUNTRY PAKISTAN		PROVINCE (DERA ISMAIL KHAN)		
AREA NO WAC 431C	SUBJECT C68	SUBJECT C45	SUBJECT C51	SUBJECT
D A R B A N D			D A R B A N D	V I L
L A G E	N E A R		S A M A N A	R I D
G E				
LOCAL BARBERSHOP.				
STATINTL				

DATE OF PHOTO	TYPE	QUALITY	CLASS	NO. OF CARDS
1960-61	4	2	4	3
CLASSIFICATION CNO			CAPTIONED BY KEB	

PHOTO NO. 850861	LOT NO. R 2460	MAP REFERENCE 501.4 Ind. 302	LATITUDE 33 30N	LONGITUDE 71 05E
COUNTRY PAKISTAN		PROVINCE (DEBRA ISMAIL KHAN)		
AREA NO. WPC 431C	SUBJECT C68	SUBJECT C45	SUBJECT DIJ	SUBJECT
D A R B A N D	5		10 D A R B A N D	15
L A G E	25	N E A R	30 I A M A N A	35 R I D
G E	45		50	

STATINTL

DATE OF PHOTO 1960-6-1	TYPE 4	QUALITY 2	CLASS 4	NO. OF CARDS 33
CLASSIFICATION TOP SECRET			CAPTIONED BY SFB	

PHOTO NO.	850865	LOT NO.	R 2400	MAP REFERENCE	SUR. 9 India EAD	LATITUDE	33 30 N	LONGITUDE	70 50 E
COUNTRY	PAKISTAN		PROVINCE (DERA ISMAIL KHAN)						
AREA NO	WAC 431C	SUBJECT	D1J	SUBJECT	D1B	SUBJECT	D2A	SUBJECT	D3B
	SAMANA		5	GHAR			(HILLS)		15
	AMANA		25	RIDGE			LKG		35
	H		45						50

STATINTL

DATE OF PHOTO	TYPE	QUALITY	CLASS	NO. OF CARDS
1960-6-1	4	B	4	3
CLASSIFICATION (C11)				CAPTIONED BY (EB)

20000427 CIA-RDP78-05867A000401320016-3

PHOTO NO. 850866 LOT NO. R.2460 MAP REFERENCE *Suney* LATITUDE *33 30 N* LONGITUDE *70 50 E*

COUNTRY *PAKISTAN* PROVINCE *(DERA ISMAIL KHAN)*

ASST. NO.	SUBJECT	SUBJECT	SUBJECT	SUBJECT	SUBJECT	SUBJECT	SUBJECT	SUBJECT
<i>NAC 431C</i>	<i>DTJ</i>							
<i>S A M A N A</i>	<i>A</i>	<i>G H A R</i>	<i>(H I L L S)</i>					<i>3</i>
<i>A M A N A</i>	<i>A</i>	<i>R I D G E</i>						<i>40</i>
	<i>45</i>							

STATINTL

DATE OF PHOTO	TYPE	QUALITY	CLASS	NO. OF CARDS
<i>1960-6-1</i>	<i>1</i>	<i>2</i>	<i>1</i>	<i>1</i>

CLASSIFICATION *0-010* CAPTIONED BY *hcb*

PHOTO NO. 850867

LOT NO. P. 2460

MAP REFERENCE SVS. of India GAR.

LATITUDE 33 30N

LONGITUDE 70 50E

COUNTRY PAKISTAN

PROVINCE (DERA ISMAIL KHAN)

AREA NO	SUBJECT	SUBJECT	SUBJECT	SUBJECT	SUBJECT	SUBJECT	SUBJECT	SUBJECT
WAC 431C	D1J	D1B						
SAMANA			G H A R			(H I L L S)		20
A M A N A			R I D G E					40

STATINTL

(1)

DATE OF PHOTO	TYPE	QUALITY	CLASS	NO. OF CARDS
1960-61	4	2	4	2

CLASSIFICATION: CONFIDENTIAL

CAPTIONED BY: H.P.

CIA-RDP78-05867A000401320016-3

PHOTO NO. 850868 LOT NO. R.2460 MAP REFERENCE SUT. 9/ India GAZ. LATITUDE 33 30N LONGITUDE 70 50E

COUNTRY PAKISTAN PROVINCE (DERA ISMAIL KHAN)

AREA NO	SUBJECT	SUBJECT	SUBJECT	SUBJECT	SUBJECT	SUBJECT	SUBJECT
Wac 431C	D1J	D1B	D2A	D3B			
S A M A N A		G H A R		(H I L L S)			
A M A N A		R I D G E		L K G		S O U T	
H.							

~~Shrine~~ Shrine (LEFT)

STATINTL

(1)

DATE OF PHOTO	TYPE	QUALITY	CLASS	NO. OF CARDS
1960-6-1	4	2	4	


CLASSIFICATION *CONF* CAPTIONED BY XEB

PHOTO NO. 850869	LOT NO. 2460	MAP REFERENCE N15	LATITUDE 33 20 N	LONGITUDE 71 08 E
COUNTRY PAKISTAN	PROVINCE (DERA ISMAIL KHAN)			
AREA NO. WAC 431C	SUBJECT D12	SUBJECT D1B	SUBJECT	SUBJECT
KOHAT	D15	T.	ER	OD ED
UVA L I K	F O R M A T I O N S			S

ALONG KOHAT-BANNU ROAD in CENTRAL KOHAT DISTRICT.

STATINTL

DATE OF PHOTO	TYPE	QUALITY	CLASS	NO. OF CARDS
1960-61	4	2	f	2
CLASSIFICATION (C) (S)				CAPTIONED BY HER



REF ID: A66077 CIA-RDP78-05867A000401320016-3

PHOTO NO.	850870	LOT NO.	2460	MAP REFERENCE	NIS	LATITUDE	33 20 N	LONGITUDE	71 05 E
COUNTRY	PAKISTAN		PROVINCE (DERA ISMAIL KHAN)						
AREA NO.	TRC 41C	SUBJECT	D12	SUBJECT	D36	SUBJECT	DIBAKW	SUBJECT	
	KOHAT		DIST.				BRIDGE		20 A
	LONG		KOHAT				BANNU		40 A

in CENTRAL Kohat DISTRICT.

STATINTL


(1)28

DATE OF PHOTO	TYPE	QUALITY	CLASS	NO. OF CARDS
1960-61	4	2	4	7
CLASSIFICATION	CAPTIONED BY			
000	REB			

PHOTO NO. 850871		LOT NO. R 2460		MAP REFERENCE NIS		LATITUDE 33 20 N		LONGITUDE 71 08 E	
COUNTRY PAKISTAN			PROVINCE (DERA ISMAIL KHAN)						
AREA NO. WAC 471C	SUBJECT DIB	SUBJECT DIS	SUBJECT DIG	SUBJECT	SUBJECT	SUBJECT	SUBJECT	SUBJECT	SUBJECT
KOHAT	DISTRICT					15	CENT		
RAL	SECTION					35			40
	45				50				

STATINTL

DATE OF PHOTO	TYPE	QUALITY	CLASS	NO. OF CARDS
1966-61	4	2	4	3
CLASSIFICATION OCUO				CAPTIONED BY REB



CIA-RDP78-05867A000401320016-3

PHOTO NO. 850672	LOT NO. R2460	MAP REFERENCE NIS	LATITUDE 33 20 N	LONGITUDE 71 08 E
COUNTRY PAKISTAN	PROVINCE (DERA ISMAIL KHAN)			
AREA NO. WAC 471C	SUBJECT D12	SUBJECT D1B	SUBJECT	SUBJECT
KOHAT	DIST.	10	LUNAR	20 A
NDSCAPE	25	LKG	FR.	35 KOHAT
-BANNU	45	ROAD	50	IN CENTRAL KOHAT
DISTRICT.				


STATINTL

DATE OF PHOTO	TYPE	QUALITY	CLASS	NO. OF CARDS
1960-6-1	4	2	1	2
CLASSIFICATION C4U	CAPTIONED BY RB			

PHOTO NO.	850873	LOT NO.	D.2460	MAP REFERENCE	C	LATITUDE	33 38N	LONGITUDE	71 28E
COUNTRY	PAKISTAN								
PROVINCE	(DERA ISMAIL KHAN)								
AREA NO	WAC 431C	SUBJECT	DID	SUBJECT	DIO	SUBJECT	AKU	SUBJECT	CG8
	KOHA	T	PAS	S	10	L	KG	N	F
	POINT	25	NR	30	TOP	OF	KOH	40	
	AT	PAS	S	50	(NEAR DARRA				
tribal arms factory). Unidentified village									
in valley below.									

STATINTL

DATE OF PHOTO	1960	TYPE	4	QUALITY	2	CLASS	4	NO. OF CARDS	4
CLASSIFICATION	AUG		CAPTIONED BY		ACB				



100070427 : CIA-RDP78-05867A000401320016-3

PHOTO NO.	850874	LOT NO.	R 4	MAP REFERENCE	C	LATITUDE	33 38N	LONGITUDE	71 28E
COUNTRY	PAKISTAN (DERA ISMAIL KHAN)								
AREA NO.	WACHIC	SUBJECT	DID	SUBJECT	DIQ	SUBJECT		SUBJECT	
	KOHAT		PAS		5		LK		15
	H		FROM		25		OF		35
	PAS				45				40
					50				

STATINTL

DATE OF PHOTO	TYPE	QUALITY	CLASS	NO. OF CARDS
1960-6-1	1	1	(1)	21
CLASSIFICATION				
CAPTIONED BY				

CIA-RDP78-05867A000401320016-3

PHOTO NO.	850875	LOT NO.	D 2460	MAP REFERENCE	C	LATITUDE	33 38N	LONGITUDE	71 28E
COUNTRY	PAKISTAN			PROVINCE	(DERA ISMAIL KHAN)				
AREA NO	WAC 431C	SUBJECT	D13	SUBJECT	D1B	SUBJECT	D1B	SUBJECT	
	KOHAT		PASS				L K G		S O U T
	H I N T O		K O H A T				B A S I N		

FROM TOP OF KOHAT PASS.

STATINTL

DATE OF PHOTO	T/FE	QUALITY	CLASS	NO. OF CARDS
1960-61	4	2	4	3

CLASSIFICATION: SECRET
 CAPTIONED BY: ACB

CIA-RDP78-05867A000401320016-3

PHOTO NO.	850879	LOT NO.	R2460	MAP REFERENCE	C	LATITUDE	33 22N	LONGITUDE	70 32E
COUNTRY	PAKISTAN		PROVINCE	(DERA ISMAIL KHAN)					
AREA NO	WAC 431C	SUBJECT	D46	SUBJECT	D43	SUBJECT	97	SUBJECT	
	T H A L	(N R)	L I L L E G A L L Y						
	U T T I N G		M A Z R I						
	R E S E R V E								

ILLEGALLY CUTTING MAZRI (DWARF PALM)
ON GOVERNMENT RESERVE.

STATINTL

DATE OF PHOTO	18 24	TYPE	4	CLASS	2	NO. OF CARDS	32
CLASSIFICATION	C-UO		CAPTIONED BY		RFB		

PHOTO NO.	850877	LOT NO.	E2460	MAP REFERENCE	C	LATITUDE	33 22 N	LONGITUDE	70 32 E
COUNTRY	PAKISTAN		PROVINCE	(DERA ISMAIL KHAN)					
AREA NO.	WAL 431C	SUBJECT	DID	SUBJECT	D36	SUBJECT		SUBJECT	
	THAL	5	(NR)		10	KURRAM	15	RIVER	20
	R	25			30	UPSTREAM	35		40
	LKG	45			50				

STATINTL

K	DATE OF PHOTO	TYPE	QUALITY	CLASS	NO. OF CARDS	CAPTIONED BY

PHOTO NO. 850878	LOT NO. E2460	MAP REFERENCE C	LATITUDE 33 53 N	LONGITUDE 73 15 E
COUNTRY PAKISTAN		PROVINCE (PESHAWAR)		
AREA NO. WAC 4310	SUBJECT 739	SUBJECT	SUBJECT	SUBJECT
A	T	T	O	C
E	D	F	I	N
I	V	E	R	S
AT T O C K (NR) ¹⁹		C O N F L U E N C E ²⁰		
E D F ²⁵ I N D U S ³⁰		8 K A B U L ³⁵		
I V E R S ⁴⁵				

STATINTL

(29)

DATE OF PHOTO	TYPE	QUALITY	CLASS	NO. OF CARDS
6-1960-6 1	4	2	3	1

CLASSIFICATION: SECRET CAPTIONED BY: KEB

FORM NO. 174 USE PREVIOUS EDITIONS CIA-RDP78-05867A000401320016-3

PHOTO NO. 850878 LOT NO. R 2460 MAP REFERENCE C LATITUDE 33 53 N LONGITUDE 72 15 E

COUNTRY PAKISTAN PROVINCE (PESHAWAR)

AREA NO	SUBJECT	SUBJECT	SUBJECT	SUBJECT	SUBJECT	SUBJECT	SUBJECT	SUBJECT
WAC 431C	D37							
A T T O C K	(N R) ¹⁰					C O N F L U E N C		²⁰
E O F	²⁵ I N D U S				³⁰ 8		³⁵ K A B U L	⁴⁰ R
I V E R	⁴⁵ S,				⁵⁰			

STATINTL

(29)

DATE OF PHOTO	TYPE	QUALITY	CLASS	NO. OF CARDS
1966-61	4	2	4	1

CLASSIFICATION: ¹⁹⁶⁶
 CAPTURED BY: RCB

REF ID: A66780
 CIA-RDP78-05867A000401320016-3

PHOTO NO. 850579 LOT NO. B 2460 MAP REFERENCE *Sur. India* LATITUDE *23 50N* LONGITUDE *70 00E*

COUNTRY *PAKISTAN* PROVINCE *(DEPT ISMAIL KHAN)*

AREA NO.	SUBJECT	SUBJECT	SUBJECT	SUBJECT	SUBJECT	SUBJECT	SUBJECT
<i>WAC 431D</i>	<i>DID</i>	<i>ALF</i>					
<i>NA S T I K O T</i>			<i>(NR)</i>		<i>(T)</i>	<i>R A I L</i>	
<i>R O M</i>	<i>K U R R A M</i>				<i>R I V E R</i>	<i>T O</i>	
<i>N A S T I K O T</i>							

STATINTL

K *1, 28*

DATE OF PHOTO	TYPE	QUALITY	CLASS	NO. OF CARDS
<i>1960-6 1 4</i>	<i>4</i>	<i>2</i>	<i>4</i>	<i>2</i>

CLASSIFICATION: *SECRET* CAPTIONED BY: *KFB*

CIA-RDP78-05867A000401320016-3

PHOTO NO. 850889

LOT NO. D 2460

MAP REFERENCE Sur. India

LATITUDE 33 50N

LONGITUDE 70 00E

COUNTRY PAKISTAN

PROVINCE (DERA ISMAIL KHAN)

AREA NO. WAC 431D

SUBJECT DID

SUBJECT C68

10 (NR)

15 UNIDENT

20 NASTIKOT

35 OF TUR

40 UNIDENTIFIED VILLAGE

45 TRIBE

Unidentified village inhabited by Turi tribe a few hundred yards from NASTIKOT. Safed Koh MTNS. in background.

STATINTL

DATE OF PHOTO	TYPE	QUALITY	CLASS	NO. OF CARDS
1960-6	1	4	2	4 2

CLASSIFICATION: OCUO
CAPTIONED BY: RFB

PHOTO NO. 850881 LOT NO. D 2460 MAP REFERENCE BUR. India LATITUDE 33 50N LONGITUDE 70 00E

COUNTRY PAKISTAN PROVINCE (DERA ISMAIL KHAN) GAZ

AREA NO. WAC 43/D	SUBJECT 068	SUBJECT DID	SUBJECT	SUBJECT	SUBJECT	SUBJECT	SUBJECT	SUBJECT
N A S T	5	I K O T	10	N A S T	15	I K O T	20	V
I L L A G E	25	I N	30	U P P E R	35	K U R R	40	
A M	45	V A L L E Y	50					

SAFED Koh mtns in background.

STATINTL

DATE OF PHOTO	TYPE	QUALITY	CLASS	NO. OF CARDS
1960-6	1	4	2	4
CLASSIFICATION 040				CAPTIONED BY KEB

PHOTO NO. 850882	LOT NO. R2460	MAP REFERENCE HS C	LATITUDE 34 ³⁵ N	LONGITUDE 72 ⁰⁰ E
COUNTRY PAKISTAN	PROVINCE (SWAT) (PESHAWAR)			
AREA NO. WAC 431B	SUBJECT DID	SUBJECT DIS	SUBJECT C68	
MALAKAND	⁵	¹⁰ L K G	¹⁵ F R.	²⁰ A R M
Y P O S T	²⁵	³⁰ T O P	³⁵ O F	⁴⁰ M A Z
A L A K A N D	⁴⁵	⁵⁰ P A S S		

STATINTL

66,7)

DATE OF PHOTO	TYPE	QUALITY	CLASS	NO. OF CARDS
1960-61	4	2	4	3
CLASSIFICATION 0610				CAPTIONED BY XEB

200070427 : CIA-RDP78-05867A000401320016-36

PHOTO NO. 850883	LOT NO. R 2460	MAP REFERENCE 2460 C	LATITUDE 34 ³⁵ N	LONGITUDE 72 ⁵⁵ E
COUNTRY PAKISTAN	PROVINCE (SWAT) (PESHAWAR)			
AREA NO. WAC 431B	SUBJECT DID	SUBJECT DIS	SUBJECT C68	
M A L A K A N D			10 L K G	15 F R.
Y P O S T			30 T O N	35 O F
A L A K A N D			50 A S S	

STATINTL

66,71

DATE OF PHOTO	TYPE	QUALITY	CLASS	NO. OF CARDS
1460-61	4	2	4	3
CLASSIFICATION O C I O			CAPTIONED BY REB	

PHOTO NO	850881	LOT NO.	R2460	MAP REFERENCE	N15	LATITUDE	34 36N	LONGITUDE	72 00E
COUNTRY	PAKISTAN			PROVINCE	(PESHAWAR)				
AREA NO	WAC 431B	SUBJECT	AKU	SUBJECT		SUBJECT		SUBJECT	
	MALAKAND		KAND		10	PASS		15	ENTER
	ING		SWAT		30	STATE		35	FR. MA
	LAKAND		PASS		50	PASS			
ENTERING STATE OF SWAT ON MAIN MALAKAND PASS ROAD.									

STATINTL

DATE OF PHOTO	1960-6-1	TYPE	4	QUALITY	2	CLASS	4	NO. OF CARDS	1
CLASSIFICATION	0610		CAPTIONED BY		BEB				

PHOTO NO. 850885	LOT NO. R 2460	MAP REFERENCE N15	LATITUDE 34 36 N	LONGITUDE 72 00 E
COUNTRY PAKISTAN	PROVINCE (PESHAWAR)			
AREA NO. WACH31P	SUBJECT AH7	SUBJECT DID	SUBJECT DIQ	SUBJECT DIS
	SUBJECT D13			
MALAKI KAND				
WAR				
KAND				

CANAL CONNECTS JABBAN Power House
 WITH FALL AT DARGAI Power House

STATINTL

K	DATE OF PHOTO	TYPE	QUALITY	CLASS	NO. OF CARDS
	1960-61	4	2	4	4
	CLASSIFICATION	CAPTIONED BY			
	SECRET	LERB			

PHOTO NO. 850888	LOT NO R 2460	MAP REFERENCE N15	LATITUDE 34 36 N	LONGITUDE 72 00 E
COUNTRY PAKISTAN	PROVINCE (PESHAWAR)			
AREA NO WACH31B	SUBJECT AH7	SUBJECT DID	SUBJECT DIQ	SUBJECT DIS
MALAKA	SUBJECT 5 KAND	SUBJECT 10 PAS	SUBJECT 15 P	SUBJECT 20 PESH A
WAR	SUBJECT 25 BASIN	SUBJECT 30 LRG	SUBJECT 35 FR,	SUBJECT 40 MALA
KAND	SUBJECT 45 PAS,	SUBJECT 50		

CANAL CONNECTS JABBAN Power House
WITH FALL AT DARGAI Power House.

STATINTL

K

DATE OF PHOTO	TYPE	QUALITY	CLASS	NO. OF CARDS
1960-61	4	2	4	6
CLASSIFICATION 6010	CAPTIONED BY ZEB			

PHOTO NO. 850887 LOT NO. 143400 MAP REFERENCE NIC LATITUDE 34 36 N LONGITUDE 72 00 E

COUNTRY PAKISTAN PROVINCE (PESHAWAR)

AREA NO	SUBJECT	SUBJECT	SUBJECT	SUBJECT	SUBJECT	SUBJECT	SUBJECT	SUBJECT
WAC 431 B	ANT	DID	DIQ	DIC	D13			
MALWA	⁵ KHAN D		¹⁰ P A S S			¹⁵ P E - H A		
WAR	²⁵ B	³⁰ A S I N		³⁵ L K B F R.			⁴⁰ M A L A	
KHAN D	⁴⁵ P A S S.		⁵⁰					

~~CONFIDENTIAL~~

STATINTL

DATE OF PHOTO	TYPE	QUALITY	CLASS	NO. OF CARDS
1960-6-1	4	2	4	5

CLASSIFICATION: SECRET CAPTIONED BY: ALB

PHOTO NO. 850888

LOT NO. R 2460

MAP REFERENCE SUR. 91410625

LATITUDE 32 05

LONGITUDE 70 55E

COUNTRY PAKISTAN

PROVINCE (Distt. Basmal Khan)

AREA NO	SUBJECT	SUBJECT	SUBJECT	SUBJECT	SUBJECT	SUBJECT	SUBJECT	SUBJECT
NOE 431C	AHV							
P A H A R P U R				(NR)		P A H A R P U		
ABC	25 N	14	51					

STATINTL

(24)

DATE OF PHOTO	TYPE	QUALITY	CLASS	NO. OF CARDS
1960-6-1	4	2	4	1

CLASSIFICATION DC10
CAPTIONED BY XCB

PHOTO NO. 850889 LOT NO. R 2460 MAP REFERENCE SUR. India GA. LATTITUDE 32 05' LONGITUDE 70 55'E

COUNTRY PAKISTAN PROVINCE (DERA ISMAIL KHAN)

AREA NO	WAC 431C	SUBJECT	AKT	SUBJECT	D39	SUBJECT	AHV	SUBJECT		SUBJECT		SUBJECT		SUBJECT		SUBJECT	
	PAHARPUR						(NR)					BRIDGE					
	ACROSS						ROAD					LUNI					NULL
	AM																

PAHARPUR CANAL, IN BACKGROUND. FOREST ORG

STATINTL

28, 29

DATE OF PHOTO	TYPE	QUALITY	CLASS	NO. OF CARDS
1960-6-1	4	2	4	

CLASSIFICATION DC10 CAPTIONED BY HEB

WFO 471-265

200070427 : CIA-RDP78-05867A000401320016-3

PHOTO NO. 850880	LOT NO. R 2460	MAP REFERENCE SUR. India GAZ	LATITUDE 32 05	LONGITUDE 70 55 E
COUNTRY PAKISTAN	PROVINCE (DERA ISMAIL KHAN)			
AREA NO. WAC 4310	SUBJECT AKT	SUBJECT D39	SUBJECT AHV	
	5	15	20	
	25	30	35	40
	45	50		
PAHARPUR CANAL, IN BACKGROUND.				
FOREST AREA				

STATINTL

DATE OF PHOTO	TYPE	QUALITY	CLASS	NO. OF CARDS
1960-6-1	4	2	4	3
CLASSIFICATION	CAPTIONED BY			
SECRET	HEB			

850891

LOT NO.

Approved For Release 2000/04/27 : U

COUNTRY	AREA NO.	SUBJECT	SUBJECT	PROVINCE	MAP REFERENCE	LATITUDE	LONGITUDE
PK		DIS	AKV		WAC 431-B	34.06N	71.09E
LAND	5						
ER	25		KOTAL				
ESHAWAR	45		ROUTE		(NR)		
							KHYB
							FROM
							P

~~Correction~~

DATE OF PHOTO	TYPE	QUALITY	CLASS	NO. OF CARDS	SOURCE OF PHOTOGRAPH
60-61	4	1	4	2	
CAPTIONED BY					
0-11-0					
SP					

PHOTO ANALYSIS REPORT DP78-05867A000401320016-3

PHOTO NO. 850891	LOT NO. R 2460	MAP REFERENCE C	LATITUDE 34 07N	LONGITUDE 71 10E
COUNTRY PAKISTAN	PROVINCE SWAT PESHAWAR			
AREA NO. WAC 4316	SUBJECT AKU	SUBJECT DID	SUBJECT AHV	SUBJECT DIS
KZ HYBER	5	10	15	20
	25	30	35	40
	45	50		

STATINTL

DATE OF PHOTO	TYPE	QUALITY	CLASS	NO. OF CARDS
1960-6	1	2	4	4
CLASSIFICATION			CAPTIONED BY	
Approved For Release 2000/04/27			HEB	
FORM NO. 1 Jan 58 PHOTO NO.				

PHOTO ANALYSTS REPORT

CIA-RDP78-05867A000401320016-3

PHOTO NO. 850892

LOT NO. R 2460

MAP REFERENCE SUR. GINDIAGAR 32 50N 70 15E

COUNTRY	PAKISTAN							
PROVINCE	(DERA ISMAIL KHAN)							
AREA NO.	SUBJECT	SUBJECT	SUBJECT	SUBJECT	SUBJECT	SUBJECT	SUBJECT	SUBJECT
N431D	C68	DID	AKU					
WAZIR		VIL	LAG	E	15	OF	WA	20
ZIR	25	TRIBE	30	ROAD	35	BRID		40
GE	45	(LEFT)						

STATINTL

DATE OF PHOTO	TYPE	QUALITY	CLASS	NO. OF CARDS
1960-61	31	2	4	32
CLASSIFICATION	CAPTIONED BY			
0010	REB			

CIA-RDP78-05867A000401320016-3

PHOTO NO. 850893	LOT NO. R 2460	MAP REFERENCE SUR. GINDIABRA	LATITUDE 32 50N	LONGITUDE 70 15 E
COUNTRY PAKISTAN	PROVINCE (DERA ISMAIL KHAN)	SUBJECT	SUBJECT	SUBJECT
AREA NO. WAC 40417	SUBJECT C68	SUBJECT DID	SUBJECT	SUBJECT
MAZIR	5	VILLAGES	10	15
ZIR	25	TRIBE	30	35
	45		50	

STATINTL

DATE OF PHOTO	TYPE	QUALITY	CLASS	NO. OF CARDS
1960-6-1	3	2	4	2
CLASSIFICATION 0610	CAPTIONED BY KCB			

PHOTO NO: 850894 LOT NO: R 2460 MAP REFERENCE ^{SUR.} India GA 33 30N LATITUDE 70 50E LONGITUDE

COUNTRY	PAKISTAN							PROVINCE	(DERA ISMAIL KHAN)					
AREA NO	Mac 431C		SUBJECT	C68		SUBJECT	C45		SUBJECT		SUBJECT		SUBJECT	
	BANGASH		H		(T		RIBAL		NAME					
	KHAN		BHADUR		M		OH D.		AL					
	KHAN		BANGASH											
Khan Bangash.														

STATINTL

DATE OF PHOTO	TYPE	QUALITY	CLASS	NO. OF CARDS
1969-61	4	2	1	2
CLASSIFICATION				CAPTIONED BY
				CB

PHOTO NO.	850895	LOT NO.	R 2460	MAP REFERENCE	SUB. of India	LATITUDE	33 30 N	LONGITUDE	70 50 E
COUNTRY	PAKISTAN		PROVINCE	(DERA ISMAIL KHAN)					
AREA NO.	Mac 431C	SUBJECT	CG8	SUBJECT	AH3	SUBJECT	CS1	SUBJECT	
	BANGASH		H	(T ¹⁰ R	I	B	A	L ¹⁵	N
	P	O	W ²⁵	I	N	D	A	H ³⁰	T
	I	O	N ⁴⁵						

OF KHAN BAHADUR Mohd. ALI KHAN
BANGASH VILLAGE NEAR KOHAT (33 35N
 71 26E). POWINDAH WINTER CAMP.

STATINTL

CLASSIFICATION	67,24				
	DATE OF PHOTO	TYPE	QUALITY	CLASS	NO. OF CARDS
	1960-61	4	2	4	3
	CAPTIONED BY				
	REB				

2000010421 : CIA-RDP78-05867A000401320016-3

PHOTO NO. 850895	LOT NO. B 2/60	MAP REFERENCE Surg India	LATITUDE 33 30 N	LONGITUDE 70 50 E
COUNTRY PAKISTAN	PROVINCE GAZ (DERA ISMAIL KHAN)			
AREA NO WGC 431C	SUBJECT C68	SUBJECT AH3	SUBJECT C81	SUBJECT C78
BANGASH	[T R I B A L			NAME)
P O W I N D A H	T R I B E			S E C T
I D N				

of Khan Bahadur Mohd. Ali Khan
 BANGASH VILLAGE, Powindah winter
 CAMP.

STATINTL

DATE OF PHOTO	TYPE	QUALITY	CLASS	NO. OF CARDS
1960-6-1	4	2	4	4
CLASSIFICATION 0210				CAPTIONED BY HCB

PHOTO NO.	850897	LOT NO.	R2460	MAP REFERENCE	ENIS	LATITUDE	31 49 N	LONGITUDE	69 20 E
COUNTRY	PAKISTAN			PROVINCE	(Dera Ismail Khan)				
AREA NO.	WDC 441 B	SUBJECT	99T	SUBJECT	D ID	SUBJECT		SUBJECT	
	F O R T	5	S	A M B A	10	Z A		F O R T	20
					30				40
	A M B A	25	Z A						
		45			50				

STATINTL

DATE OF PHOTO	TYPE	QUALITY	CLASS	NO. OF CARDS
1960-6-1	4	2	4	2

CLASSIFICATION: DC10
CAPTURED BY: BEB