

CLASS 2000/04/27 : CIA-RDP78-05867A000401320015-4

PHOTO NO. 850701    LOT NO. R3108    MAP REFERENCE C    LATITUDE 41-35 N    LONGITUDE 08-27 W

COUNTRY Portugal    PROVINCE Minho

AREA NO	SUBJECT	SUBJECT	SUBJECT	SUBJECT	SUBJECT	SUBJECT	SUBJECT	SUBJECT	SUBJECT						
11128M	C3A														
B	R	A	G	A	N	E	W	H	O	U	S	I	N	G	D
E	V	E	L	O	P	M	E	N	T.						

25X1A

DATE OF PHOTO	TYPE	QUALITY	CLASS	NO. OF CARDS
7	62	3	2	3
				1

CLASSIFICATION ~~SECRET~~    CAPTIONED BY *JP*

PHOTO NO. 850702      LOT NO. R3108      MAP REFERENCE C      LATITUDE 41-15N      LONGITUDE 08-40W

COUNTRY	Portugal		PROVINCE	Douro Litoral					
AREA NO	31128M	SUBJECT AIN	SUBJECT AIR	SUBJECT	SUBJECT	SUBJECT	SUBJECT	SUBJECT	SUBJECT
	O	P	O	R	T	O	N	E	W
	O	P	A	N	E	G	A	S	I
	I	N							

ON SOUTH BANK OF DOURO

RIVER.

PART ① OF 6 PART PAN. SEE

CIA

25X1A

16

DATE OF PHOTO	TYPE	QUALITY	CLASS	NO. OF CARDS
—	62	3	1	3
				2

CLASSIFICATION *conf*      CAPTIONED BY *GP*

PHOTO NO.	850703	LOT NO.	R3108	MAP REFERENCE	C	LATITUDE	41-15N	LONGITUDE	08-40W
COUNTRY	Portugal			PROVINCE	Douro Litoral				
AREA NO.	31128M	SUBJECT	AIR	SUBJECT	AIR	SUBJECT		SUBJECT	
	O	P	O	R	T	O	N	E	W
	O	P	A	N	E	G	A	S	I
	I	N							

ON SOUTH BANK OF DOURO

RIVER.

PART 2 OF 6 PART PAN. SEE

CIA

25X1A

16

DATE OF PHOTO	TYPE	QUALITY	CLASS	NO. OF CARDS
- 62	3	1	3	2

CLASSIFICATION *conf* CAPTIONED BY *JP*

PHOTO NO. 850701      LOT NO. R3108      MAP REFERENCE C      LATITUDE 41-15N      LONGITUDE 08-40W

COUNTRY Portugal      PROVINCE Douro Litoral

AREA NO	SUBJECT	SUBJECT	SUBJECT	SUBJECT	SUBJECT	SUBJECT	SUBJECT	SUBJECT	SUBJECT						
31128m	C2E														
O	P	O	R	T	O	W	A	E	H	O	a	§	E	§	O
F	C.	A.	m.	O	N	§	B	A	N	K	O	F	D		
O	U	R	O	R	I	V	E	R.							

PART 3 of 6 part pan. See CIA

25X1A

DATE OF PHOTO	TYPE	QUALITY	CLASS	NO. OF CARDS
—	62	3	1	3
CLASSIFICATION Conf				CAPTIONED BY JP



PHOTO NO. 850705      LOT NO. R3108      MAP REFERENCE C      LATITUDE 41-15N      LONGITUDE 08-40W

COUNTRY Portugal      PROVINCE Douro Litoral

AREA NO	SUBJECT	SUBJECT	SUBJECT	SUBJECT	SUBJECT	SUBJECT	SUBJECT	SUBJECT				
31128M	C2E											
O	P	O	R	T	W	A	E	H	O	E	E	
F	C	A			N	B	B	A	N	R	O	F
O	U	R	O	R	I	V	E	R				

Part 4 of 6 part pan.  
see CIA

25X1A

DATE OF PHOTO	TYPE	QUALITY	CLASS	NO. OF CARDS
—	62	3	1	3

CLASSIFICATION: Conf      CAPTIONED BY: JP

PHOTO NO. 850706	LOT NO. R3108	MAP REFERENCE C	LATITUDE 41-15 N	LONGITUDE 08-40 W
COUNTRY Portugal	PROVINCE Douro Litoral			
AREA NO. 3/128M	SUBJECT <del>3108</del> C2E	SUBJECT	SUBJECT	SUBJECT
O P O R T O	W A R E H O U S E			
F C A M	O N	B A N K	O F	D
O U R O	R I V E R			

PART 5 OF 6 PART PAN.  
EE CIA

25X1A

7	DATE OF PHOTO	TYPE	QUALITY	CLASS	NO. OF CARDS
	—	62	3	1	3
CLASSIFICATION	Conf.			CAPTIONED BY	<i>[Signature]</i>

PHOTO NO: 850707      LOT NO: R3108      MAP REFERENCE: C      LATITUDE: 41-15 N      LONGITUDE: 08-40 W

COUNTRY: Portugal      PROVINCE: Douro Litoral

AREA NO	SUBJECT	SUBJECT	SUBJECT	SUBJECT	SUBJECT	SUBJECT	SUBJECT	SUBJECT
31128M	<del>AKN</del>	AKN						
O P O R T O			N E W			A R R A	B I D A	
	B R I D G E		U C.					

PART 6 OF 6 PART PAN.  
EE CIA

25X1A

28

DATE OF PHOTO	TYPE	QUALITY	CLASS	NO. OF CARDS
—	62	3	1	3
CLASSIFICATION: Conf				CARTONED BY: <i>OP</i>

PHOTO NO. 850708      LOT NO. 123197      MAP REFERENCE C      LATITUDE 15 10 N      LONGITUDE 100 56 E

COUNTRY Thailand      PROVINCE WAC 678 C

AREA NO	SUBJECT	SUBJECT	SUBJECT	SUBJECT	SUBJECT	SUBJECT	SUBJECT	SUBJECT
52	D23	AIN	A16	A1P	ALA			
BAN	5 SI	10 RACHA	15 (NR)	20 SIT				
E OF	25 NEW	30 REF.	35 NERY	40 F				
THAI	45 OIL	50 CO.]	for Thai Oil					

Refinery Co., Ltd. at Ao Udom. Looking northwest over U.S. Summit storage area.

STATINTL

(1, 16, 30)

DATE OF PHOTO	TYPE	QUALITY	CLASS	NO. OF CARDS
Nov.	61	7	1	4
				5

CLASSIFICATION official use only      CAPTIONED BY cmk

PHOTO NO. 850709    LOT NO. R3197    MAP REFERENCE C    LATITUDE 13 10 N    LONGITUDE 100 56 E

COUNTRY Thailand    PROVINCE WAC 678 C

AREA NO	SUBJECT	SUBJECT	SUBJECT	SUBJECT	SUBJECT	SUBJECT	SUBJECT	SUBJECT	SUBJECT
52	DIB	D23	A16	A1N	A1P	ALA			
BAN	51		10 RACHA		15 (NR)			20 S, T	
E D F	25 NEW		30 REF		25 NERY			40 [OF	
THAI	45 OIL		50 CO.]	for Thai Oil Refinery Co., Ltd. at Ao Udorn. U.S. Summit storage area.					

(1, 16, 30)

STATINTL

DATE OF PHOTO	TYPE	QUALITY	CLASS	NO. OF CARDS
Nov. 61	7	1	4	6

CLASSIFICATION official use only    CAPTIONED BY cmk

PHOTO NO. 850710      LOT NO. R3197      MAP REFERENCE C      LATITUDE 13 10 N      LONGITUDE 100 56 E

COUNTRY Thailand      PROVINCE WAC 678 C

AREA NO	SUBJECT	SUBJECT	SUBJECT	SUBJECT	SUBJECT	SUBJECT	SUBJECT	SUBJECT
5L	A16	AKU	AIN	D2B				
BAN	5	SI	10	RACHA	(N <sup>15</sup> E)		5	10
E	25	OF	30	NEW	REFINERY	35	50	40
THAI	45	OIL	50	CO.	for Thai Oil Refinery Co., Ltd. at Ao Hdom looking east from over U.S. Summit storage area.			

STATINTL

(1, 16, 28, 29)

DATE OF PHOTO	TYPE	QUALITY	CLASS	NO. OF CARDS
Nov to Dec	61	7	2	4

CLASSIFICATION official use only      CAPTIONED BY cmk

PHOTO NO. 850711      LOT NO. R3197      MAP REFERENCE C      LATITUDE 15 10 N      LONGITUDE 100 56 E

COUNTRY Thailand      PROVINCE WAC 678 C

AREA NO	SUBJECT	SUBJECT	SUBJECT	SUBJECT	SUBJECT	SUBJECT	SUBJECT	SUBJECT
5L	DIB	A16	A1N	D23	AKK	C2G		
BAN	<sup>5</sup> SI		<sup>10</sup> RACHA	(NR)			<sup>20</sup> SIT	
E	<sup>25</sup> DF	<sup>30</sup> NEW	<sup>35</sup> REFINERY				<sup>40</sup> JOE	
THAI	<sup>45</sup> OIL	<sup>50</sup> CO.	for Thai Oil Refinery Co., Ltd. at Ao Udom U.S. Summit storage area.					

(1, 7, 16, 25, 30) STATINTL

DATE OF PHOTO	TYPE	QUALITY	CLASS	NO. OF CARDS
Nov. 61	7	1	4	6

CLASSIFICATION: official use only      CAPTIONED BY: cmk

PHOTO NO. 850712      LOT NO. R3197      MAP REFERENCE C      LATITUDE 13 10 N      LONGITUDE 100 56 E

COUNTRY Thailand      PROVINCE WAC 678 C

AREA NO	SUBJECT	SUBJECT	SUBJECT	SUBJECT	SUBJECT	SUBJECT	SUBJECT	SUBJECT
52	D23	A16	A1N	D22	D2K			
BAN	5	SI	10	RACNA	(NR)		5	17
E	25	NEW	30	REFINERY			10	40
THAI	45	OIL	50	CO.	for Thai Oil			

Refinery Co., Ltd. at Ao. Udorn. U.S. Summit storage site.

(1, 2, 16, 30)

STATINTL



DATE OF PHOTO	TYPE	QUALITY	CLASS	NO. OF CARDS
Nov.	61	7	1	4 5

CLASSIFICATION official use only      CAPTIONED BY cmk



PHOTO NO. 850713      LOT NO. R 3197      MAP REFERENCE C      LATITUDE 13 10 N      LONGITUDE 100 56 E

COUNTRY Thailand      PROVINCE WAC 678 C

AREA NO	SUBJECT	SUBJECT	SUBJECT	SUBJECT	SUBJECT	SUBJECT	SUBJECT	SUBJECT
5L	A16	A1N	AKK	D1B	A1P			
BAN	5	SI	10	RACHA	(N.E.)	15	SI	20
E OF	25	NEW	30	REFINERY		35	OF	40
THAI	45	OIL	50	CO.]	for Thai Oil			

Refinery Co., Ltd. at Aoddom. Tanks at U.S. Summit storage site.

(1, 16, 28)

STATINTL

DATE OF PHOTO	TYPE	QUALITY	CLASS	NO. OF CARDS
Nov 61	7	1	4	5

CLASSIFICATION official use only      CAPTIONED BY cmc

PHOTO NO. 850714      LOT NO. R3197      MAP REFERENCE C      LATITUDE 13 10 N      LONGITUDE 100 56 E

COUNTRY Thailand      PROVINCE WAC 678 C

AREA NO	SUBJECT	SUBJECT	SUBJECT	SUBJECT	SUBJECT	SUBJECT	SUBJECT	SUBJECT
52	DIB	A16	A1N	AKU	D23	D2C		
BAN	5		10	RACHA	(NR)		SIT	20
E	25	NEW	30	REFINERY	35			40
THAI	45	DIL	50	CO.]	for Thai Oil			

~~Refinery Co, Ltd.~~ at Ao Udom. Looking west at U.S. Summit storage site

(1, 16, 28, 30)

STATINTL

DATE OF PHOTO	TYPE	QUALITY	CLASS	NO. OF CARDS
Nov. 61	7	1	4	6

CLASSIFICATION official use only      CAPTIONED BY cml

PHOTO NO. 850715      LOT NO. 123197      MAP REFERENCE C      LATITUDE 13 10 N      LONGITUDE 100 56 E

COUNTRY Thailand      PROVINCE WAC 678 C

AREA NO	SUBJECT	SUBJECT	SUBJECT	SUBJECT	SUBJECT	SUBJECT	SUBJECT	SUBJECT
52	A16	A1N	D23	ALA				
BAN	5	SI	10	RACHA	(NR)		15	SIT
E	25	NEW	30	REFINERY			35	40
THAI	45	OIL	50	CO.	for Thai Oil			

Refinery Co., Ltd. at Adudom Barge pier at U.S. Summit storage area.

(1,16,30)

STATINTL

DATE OF PHOTO	TYPE	QUALITY	CLASS	NO. OF CASDS
Nov. 61	7	1	4	4

CLASSIFICATION official use only      CAPTIONED BY cmk

PHOTO NO. 850715 LOT NO. R3197 MAP REFERENCE C LATITUDE 13 10 N LONGITUDE 100 56 E

COUNTRY Thailand PROVINCE WAC 278 C

AREA NO.	SUBJECT	SUBJECT	SUBJECT	SUBJECT	SUBJECT	SUBJECT	SUBJECT	SUBJECT
5L	DIS	D23	A16	AIN	ALA			
BAN	5	S1	10	RACHA	(N.B)			20
E	25	OF	30	NEW	REFINERY			40
T	45	HAI	50	OIL	CO.]			

for Thai Oil Refinery Co., Ltd. at Ao Udom. & Anchorage of U.S. Summit storage area.

(1,16,30)

STATINTL

DATE OF PHOTO	TYPE	QUALITY	CLASS	NO. OF CARDS
Nov. 61	7	1	4	5

CLASSIFICATION official use only

CAPTIONED BY CMLN

PHOTO NO. 850717    LOT NO. R3197    MAP REFERENCE C    LATITUDE 13 10 N    LONGITUDE 102 56 E

COUNTRY Thailand    PROVINCE WAC 678 C

AREA NO.	SUBJECT	SUBJECT	SUBJECT	SUBJECT	SUBJECT	SUBJECT	SUBJECT	SUBJECT
52	D13	D23	A16	A1N				
BAN	5	RACHA	10	(NR)				
E	25	NEW	30	REFINERY				
THA	45	OIL	50	CD				

for Thai Oil Refinery Co., Ltd. at Ao Udom Anchorage of U.S. Summit storage area

(1, 14, 30)

STATINTL

DATE OF PHOTO	TYPE	QUALITY	CLASS	NO. OF CAEDS
Nov. 61	7	1	4	4

CLASSIFICATION: Official use only    CAPTIONED BY: CMK

PHOTO NO. 850718	LGT NO. R3197	MAP REFERENCE C	LATITUDE 13 10 N	LONGITUDE 100 56 E
COUNTRY Thailand		PROVINCE WAC 678 C		
AREA NO. 5L	SUBJECT DID	SUBJECT A16	SUBJECT AKU	SUBJECT AIN
BAN	5 SI	10 RACHA	15 (NR)	20 SIT
E	25 OF	30 NEW	35 REFINERY	40 JOB
THAI	45 OIL	50 CO	for Thai Oil Refinery Co., Ltd. at An Udom. Looking west at U.S. Summit storage area.	

(1, 16, 28)

STATINTL

DATE OF PHOTO	TYPE	QUALITY	CLASS	NO. OF CARDS
Nov. to Dec.	61	7	1	4 4
CLASSIFICATION official use only			CAPTIONED BY CML	

PHOTO NO.	850719	LOT NO.	R3197	MAP REFERENCE	C	LATITUDE	13 10 N	LONGITUDE	100 56 E
COUNTRY	Thailand		PROVINCE	WAC 678 C					
AREA NO.	5L	SUBJECT	D2B	SUBJECT	D42	SUBJECT	A16	SUBJECT	AKU
	BAN	5	S I	10	R A C H A	15	(N R.)	20	S I T
	E O F	25	N E W	30	R E F I N E R Y	35		40	F
	T H A T	45	O I L	50	C O.	Refinery for Thai Oil Co, Ltd. at Ao Suddom.			

STATINTL

(1, 16, 28, 29)

DATE OF PHOTO	TYPE	QUALITY	CLASS	NO. OF CARDS
Nov.	61	8	1	4
				34

CLASSIFICATION: official use only  
 CAPTIONED BY: CMK

PHOTO NO.	850720	LOT NO.	E3197	MAP REFERENCE	C	LATITUDE	13 10 N	LONGITUDE	100 56 E
COUNTRY	Thailand		PROVINCE	WAC 678 C					
AREA NO	52	SUBJECT	D42	SUBJECT	AIL	SUBJECT	AKU	SUBJECT	
	BAN	5	SI	10	RACHA	[NR]		15	517
	E	25	NEW	30	REF	INE	124	35	40
	THAI	45	OIL	50	CO.	for Thai Oil Refinery Co., Ltd., at Ao Udorn.			

(1, 16, 28)

STATINTL

DATE OF PHOTO	TYPE	QUALITY	CLASS	NO. OF CARDS
Nov.	61	8	1	4
				3

CLASSIFICATION: official use only  
 CAPTIONED BY: cmw



PHOTO NO. 850721      LOT NO. R3197      MAP REFERENCE C      LATITUDE 13 10 N      LONGITUDE 100 56 E

COUNTRY Thailand      PROVINCE WAC 678 C

AREA NO	SUBJECT	SUBJECT	SUBJECT	SUBJECT	SUBJECT	SUBJECT	SUBJECT	SUBJECT
<u>5L</u>	<u>D2B</u>	<u>D42</u>	<u>A16</u>	<u>AKU</u>	<u>D23</u>			
<u>BAN</u>	<u>S1</u>	<u>RACHA</u>	<u>(NR)</u>	<u>SIT</u>				
<u>EDF</u>	<u>NEW</u>	<u>REFINERY</u>	<u>FOR</u>					
<u>THAI</u>	<u>OIL</u>	<u>CO.</u>	<u>for Thai Oil</u>					

Refinery Co., Ltd. at Auddom.

(1, 16, 28, 29)

STATINTL

DATE OF PHOTO	TYPE	QUALITY	CLASS	NO. OF CARDS
<u>Nov.</u>	<u>61</u>	<u>7</u>	<u>1</u>	<u>4</u>
				<u>5</u>

CLASSIFICATION official use only      CAPTIONED BY CMN

PHOTO NO. 850722      LOT NO. R 3197      MAP REFERENCE C      LATITUDE 13 10 N      LONGITUDE 100 56 E

COUNTRY Thailand      PROVINCE WAC 678 C

AREA NO	SUBJECT	SUBJECT	SUBJECT	SUBJECT	SUBJECT	SUBJECT	SUBJECT	SUBJECT
5L	D42	DIB	A16	<del>REF</del>				
BAN	51	REACHA	(NR)				SIT	
E OF	NEW	REFINERY					OF	
THAI	OIL	CO.	for Thai Oil					

Refinery Co., Ltd. at Ao Udon.

(1, 16)

STATINTL

DATE OF PHOTO	TYPE	QUALITY	CLASS	NO. OF CARDS
Nov.	61	8	1	4
				3

CLASSIFICATION official use only      CAPTIONED BY cmk

PHOTO NO. 850723 LOT NO. R 3197 MAP REFERENCE C LATITUDE 15 10 N LONGITUDE 100 56 E

COUNTRY Thailand PROVINCE WAC 678 C

AREA NO	SUBJECT	SUBJECT	SUBJECT	SUBJECT	SUBJECT	SUBJECT	SUBJECT	SUBJECT
5L	DID	D48	A16					
BAN	<sup>5</sup> SI		<sup>10</sup> RACHA	[N <sup>15</sup> R]			SIT <sup>20</sup>	
E	<sup>25</sup> OF	NEW	<sup>30</sup> REFINERY	<sup>35</sup> CO.			SO <sup>40</sup> F	
THAI OIL CO. for Thai Oil Refinery Co., Ltd. at Ao Udor Looking west.								

STATINTL

(1, 16)

DATE OF PHOTO	TYPE	QUALITY	CLASS	NO. OF CARDS
Nov. to Dec.	61	7	1	4 3

CLASSIFICATION official use only CAPTIONED BY CMN

PHOTO NO. 85072A LOT NO. C3197 MAP REFERENCE C LATITUDE 13 10 N LONGITUDE 100 56 E

COUNTRY Thailand PROVINCE WAC 678 C

AREA NO.	SUBJECT	SUBJECT	SUBJECT	SUBJECT	SUBJECT	SUBJECT	SUBJECT	SUBJECT
52	D42	A16	AKU					
BAN	<sup>5</sup> SI		<sup>10</sup> REACHA	(N R.)			<sup>20</sup> SIT	
E	<sup>25</sup> OF	NEW	<sup>30</sup> REFINERY		<sup>35</sup>		<sup>40</sup> OF	
THAI	<sup>45</sup> OIL	CO.	for Thai Oil Refinery Co., Ltd. at Aoddom.					

STATINTL

(1, 16, 28)

DATE OF PHOTO	TYPE	QUALITY	CLASS	NO. OF CARDS
Nov. to Dec.	61	7	2	4 3

CLASSIFICATION official use only CAPTIONED BY CMK

PHOTO NO. 850725 LOT NO. R 3197 MAP REFERENCE C LATITUDE 15 10 N LONGITUDE 102 56 E

COUNTRY Thailand PROVINCE WAC 678 C

AREA NO	SUBJECT	SUBJECT	SUBJECT	SUBJECT	SUBJECT	SUBJECT	SUBJECT
<u>5L</u>	<u><del>27B</del></u>	<u>D42</u>	<u>A16</u>	<u>D23</u>			
<u>BAN</u>	<u>SI</u>	<u>R</u>	<u>A</u>	<u>C</u>	<u>H</u>	<u>A</u>	<u>(N E)</u>
<u>E</u>	<u>O</u>	<u>F</u>	<u>N</u>	<u>E</u>	<u>R</u>	<u>E</u>	<u>F</u>
<u>T</u>	<u>H</u>	<u>A</u>	<u>I</u>	<u>O</u>	<u>I</u>	<u>L</u>	<u>CO.</u>

for Thai Oil Refinery Co., Ltd. at Ao Udorn, looking southwest.

STATINTL

(1, 16, 30)

DATE OF PHOTO	TYPE	QUALITY	CLASS	NO. OF CARDS
<u>Nov. to Dec.</u>	<u>61</u>	<u>g</u>	<u>1</u>	<u>4</u>
				<u>3</u>

CLASSIFICATION official use only CAPTIONED BY cmk

PHOTO NO. **850726** LOT NO. **R3197** MAP REFERENCE **C** LATITUDE **13 10 N** LONGITUDE **100 56 E**

COUNTRY **Thailand** PROVINCE **WAC 678 C**

AREA NO	SUBJECT	SUBJECT	SUBJECT	SUBJECT	SUBJECT	SUBJECT	SUBJECT	SUBJECT
<b>52</b>	<b>D42</b>	<b>A16</b>						
<b>BAN</b>	<b>SI</b>	<b>RACHA</b>	<b>(NR)</b>	<b>SIT</b>				
<b>E OF</b>	<b>NEW</b>	<b>REFINERY</b>	<b>LOF</b>					
<b>THAI</b>	<b>OIL</b>	<b>CO.</b>	<b>for Thai Oil Refinery Co., Ltd. at Ao Udam looking east.</b>					

STATINTL

(1,16)

DATE OF PHOTO	TYPE	QUALITY	CLASS	NO. OF CARDS
<b>Nov. 40</b>	<b>61</b>	<b>7</b>	<b>2</b>	<b>4</b>
<b>Dec.</b>				<b>2</b>

CLASSIFICATION **official use only** CAPTIONED BY **cmh**

PHOTO NO.	850727	LOT NO.	123197	MAP REFERENCE	C	LATITUDE	13 10 N	LONGITUDE	100 56 E
COUNTRY	Thailand		PROVINCE						
			WAC 678 C						
AREA NO.	52	SUBJECT	D2B	SUBJECT	D42	SUBJECT	A16	SUBJECT	AKU
		5	SI	10	RACHA	15	(NR)	20	SIT
		25	NEW	30	REFINERY	35	40	OF	
		45	THAI OIL CO.	50	for Thai Oil Refinery Co., Ltd. at Ao Udom.				

(1, 16, 28, 29)

STATINTL

DATE OF PHOTO	TYPE	QUALITY	CLASS	NO. OF CARDS
Nov. 61	8	1	4	4

CLASSIFICATION: official use only  
 CAPTIONED BY: CMW

PHOTO NO. 850728	LOT NO. R 5197	MAP REFERENCE C	LATITUDE 13 10 N	LONGITUDE 100 56 E
COUNTRY Thailand		PROVINCE WAC 678 C		
AREA NO. 52	SUBJECT D23	SUBJECT D2C	SUBJECT	SUBJECT
B I A N	S I	R A C H A	(N E)	I S L
A N D	O F F	C O A S T	O F	C I T
Y				

(1, 30) STATINTL

DATE OF PHOTO	TYPE	QUALITY	CLASS	NO. OF CARDS
Nov. 61	8	2	4	2

CLASSIFICATION: official use only  
 CAPTIONED BY: cmh



PHOTO NO.	850729	LOT NO.	R 3197	MAP REFERENCE	C	LATITUDE	13 10 N	LONGITUDE	102 56 E
COUNTRY	Thailand		PROVINCE	WAC 678 C					
AREA NO.	5L	SUBJECT	AKU D42	SUBJECT		SUBJECT		SUBJECT	
	BAN	5	S I	10	R A C H A	(N R.)	15	B E T	20
	W E E N	25	C I T Y	30	A N D		35	A I R P O R T	40
	T	45		50					

STATINTL

(1, 28)

DATE OF PHOTO	TYPE	QUALITY	CLASS	NO. OF CARDS
Nov. to Dec.	C 2	8	1	4 2

CLASSIFICATION: official use only  
 CAPTIONED BY: eml

PHOTO NO. 850780 LOT NO. R3197 MAP REFERENCE C LATITUDE 13 10 N LONGITUDE 100 56 E

COUNTRY Thailand PROVINCE WAC 678 C

AREA NO	SUBJECT	SUBJECT	SUBJECT	SUBJECT	SUBJECT	SUBJECT	SUBJECT	SUBJECT
52	C62	C28	D23	D2C	AKU			
BAN	5	SI	10	RACHA		15	LAERIAL	20
VIEW	25		30	LOOKING		35	WEST	40
	45		50					

(1, 6, 7, 30)

STATINTL

DATE OF PHOTO	TYPE	QUALITY	CLASS	NO. OF CARDS
Nov. 40 Dec.	6	1	8	1
			4	5

CLASSIFICATION official use only CAPTIONED BY CML

PHOTO NO.	850731	LOT NO.	R3197	MAP REFERENCE	C	LATITUDE	13 10 N	LONGITUDE	100 56 E
COUNTRY	Thailand		PROVINCE	WAC 678 C					
AREA NO.	52	SUBJECT	AIG C71	SUBJECT	D48	SUBJECT	D15	SUBJECT	
	BAN	S1	RACHA	(N.R.)					SIT
	E OF	NEW	REFINERY						OF
	THAI	OIL	CO.]	for Thai Oil Refinery Co., Ltd. at Ao Udam. Natives at site.					

(1, 8, 16)

STATINTL

DATE OF PHOTO	TYPE	QUALITY	CLASS	NO. OF CARDS
Nov. 61	7	1	4	4

CLASSIFICATION: official use only. CAPTIONED BY: CML

PHOTO NO. 850732 LOT NO. R3197 MAP REFERENCE C LATITUDE 13 10 N LONGITUDE 100 56 E

COUNTRY Thailand PROVINCE WAC 678 C

AREA NO	SUBJECT	SUBJECT	SUBJECT	SUBJECT	SUBJECT	SUBJECT	SUBJECT	SUBJECT
52	A16	CTI	D48	<del>28</del>	9EL			
BAN	SI	RACHA	(N.E.)				31	T
E OF	NEW	REFINERY					50	E
THAI	OIL	CO.	for Thai Oil Refinery Co., Ltd. at Do Udam. Natives at site.					

(1, 8, 16, 31)

STATINTL

DATE OF PHOTO	TYPE	QUALITY	CLASS	NO. OF CARDS
Nov. 61	7	1	4	5

CLASSIFICATION official use only CAPTIONED BY cmk

PHOTO NO. 850733      LOT NO. R3197      MAP REFERENCE C      LATITUDE 13 10 N      LONGITUDE 100 56 E

COUNTRY Thailand      PROVINCE WAC 678 C

AREA NO	SUBJECT	SUBJECT	SUBJECT	SUBJECT	SUBJECT	SUBJECT	SUBJECT	SUBJECT
52	A16	C71	D48	D15				
BAN	5	31	10	RACHA	(NR)		31	20
E	25	NEW	30	REFINERY			40	OF
T	45	HA	50	CO.	for Thai Oil Refinery Co., Ltd. at Ao Udom. Natives at site.			

STATINTL

(1, 8, 16)

DATE OF PHOTO	TYPE	QUALITY	CLASS	NO. OF CARDS
Nov. to Dec.	61	7	1	4

CLASSIFICATION official use only      CAPTIONED BY CML

PHOTO NO. 850734 LOT NO. R3197 MAP REFERENCE C LATITUDE 15 10 N LONGITUDE 100 56 E

COUNTRY Thailand PROVINCE WAC 678 C

AREA NO	SUBJECT	SUBJECT	SUBJECT	SUBJECT	SUBJECT	SUBJECT	SUBJECT	SUBJECT
52	DIB	D23						
BAN	5	S	10	RACHA	(N.E.)	15	AO	20
U DOM	25	L	30	LOOKING	F	35	FROM	40
	45		50				N.E.	

(1, 30)

STATINTL

DATE OF PHOTO	TYPE	QUALITY	CLASS	NO. OF CARDS
Nov. 61	7	1	4	2

CLASSIFICATION official use only CAPTIONED BY cmw

PHOTO NO. 850735      LOT NO. 123197      MAP REFERENCE C      LATITUDE 13 10 N      LONGITUDE 100 56 E

COUNTRY Thailand      PROVINCE WAC 678 C

AREA NO	SUBJECT	SUBJECT	SUBJECT	SUBJECT	SUBJECT	SUBJECT	SUBJECT	SUBJECT	SUBJECT
<u>52</u>	<u>DIB</u>	<u>D23</u>							
<u>BAN</u>	<u>5</u>	<u>SI</u>	<u>RACHA</u>	<u>(N.P.)</u>				<u>20</u>	
<u>KING</u>	<u>25</u>	<u>N.E.</u>	<u>AY</u>	<u>A0</u>	<u>Udom</u>			<u>40</u>	
	<u>45</u>								

(1, 30)

STATINTL

DATE OF PHOTO	TYPE	QUALITY	CLASS	NO. OF CARDS
<u>Nov. 61</u>	<u>7</u>	<u>2</u>	<u>4</u>	<u>2</u>

CLASSIFICATION: official use only      CAPTIONED BY: cmk

PHOTO NO. 850735	LOT NO. R3197	MAP REFERENCE	ALTITUDE	LONGITUDE
COUNTRY Thailand		PROVINCE WAC 678 C		
AREA NO. 52	SUBJECT 9EL	SUBJECT AK6	SUBJECT	SUBJECT
	5	10	15	20
ROYAL	THAI	POLICE	HE	
	25	30	35	40
LICOPTER				
	45	50		

(1,31)

STATINTL

DATE OF PHOTO	TYPE	QUALITY	CLASS	NO. OF CARDS
Nov. 61	#4	1	4	2

CLASSIFICATION: Official use only  
 CAPTIONED BY: eml



PHOTO NO. 850737		LOT NO. R3197		MAP REFERENCE		LATITUDE		LONGITUDE											
COUNTRY Thailand				PROVINCE WAC 678 C															
AREA NO. 5L	SUBJECT 9EL	SUBJECT AKS	SUBJECT	SUBJECT	SUBJECT	SUBJECT	SUBJECT	SUBJECT	SUBJECT										
R	O	Y	A	L	5	T	H	A	I	10	P	O	L	I	C	E	H	E	20
L	I	C	O	P	T	E	R	25		30								40	
					45					50									

(1, 3)

STATINTL

DATE OF PHOTO	TYPE	QUALITY	CLASS	NO. OF CARDS
Nov. 40 Dec.	62	4	i	4
CLASSIFICATION official use only				CAPTIONED BY CML

PHOTO NO. 85073S LOT NO. R3197 MAP REFERENCE Gazetteer LATITUDE 13 05 N LONGITUDE 100 53 E

COUNTRY Thailand PROVINCE WAC 67 C

AREA NO	SUBJECT	SUBJECT	SUBJECT	SUBJECT	SUBJECT	SUBJECT	SUBJECT	SUBJECT
5L	D23	C62	D15					
L A E M	<sup>5</sup> C H A B A N G	<sup>10</sup> L O O K I N						
C O U N T R Y	<sup>25</sup> U I L L A G E	<sup>30</sup> F R O M						
N O R T H	<sup>45</sup>	<sup>50</sup>						

STATINTL

(1, 6, 30)

DATE OF PHOTO	TYPE	QUALITY	CLASS	NO. OF CARDS
Nov. 61	7	1	4	3

CLASSIFICATION official use only CAPTIONED BY CMW

PHOTO NO. 850739      LOT NO. R3197      MAP REFERENCE <sup>D/S</sup> Gazetteer      LATITUDE 13 05 N      LONGITUDE 100 53 E

COUNTRY Thailand      PROVINCE WAC 678 C

AREA NO	SUBJECT	SUBJECT	SUBJECT	SUBJECT	SUBJECT	SUBJECT	SUBJECT	SUBJECT
52	DIB	D23	C62	AKK				
L A E M	5	C H A B A N G	10	L O O K I N	15			20
G O U E R	25	V I L L A G E	30	F R O M	35			40
N O R T H	45		50					

(1, 6, 28, 30)

STATINTL

DATE OF PHOTO	TYPE	QUALITY	CLASS	NO. OF CARDS
Nov. 61	7	1	4	4

CLASSIFICATION official use only      CAPTIONED BY cmk

PHOTO NO. 850740 LOT NO. R3197 MAP REFERENCE Gazetteer 1013 LATITUDE 13 13 N LONGITUDE 100 56 E

COUNTRY Thailand PROVINCE UDAC 678 C

AREA NO	SUBJECT	SUBJECT	SUBJECT	SUBJECT	SUBJECT	SUBJECT	SUBJECT	SUBJECT
5L	C62	D23						
BAN	BANG	PHRA				SAER	IA	
L	U	E	W					

(1, 6, 7, 30)

STATINTL

DATE OF PHOTO	TYPE	QUALITY	CLASS	NO. OF CARDS
Nov. 61	7	1	4	2

CLASSIFICATION official use only CAPTIONED BY cmn

PHOTO NO. 850741 LOT NO. R3197 MAP REFERENCE <sup>N13</sup> Gazetteer LATITUDE 13 13 N LONGITUDE 100 56 E

COUNTRY Thailand PROVINCE WAC 678 C

AREA NO	SUBJECT	SUBJECT	SUBJECT	SUBJECT	SUBJECT	SUBJECT	SUBJECT	SUBJECT
5L	CG2	ANC	ADD					
BAN	BANG	PHRA	DAM	A				
T	RESERVOIR							

STATINTL

(117)

DATE OF PHOTO	TYPE	QUALITY	CLASS	NO. OF CARDS
Nov. 40 Dec.	61	8	1	4 3

CLASSIFICATION official use only CAPTIONED BY CMK

PHOTO NO. 850742    LOT NO. R3197    MAP REFERENCE <sup>NIS</sup> Gazetteer    LATITUDE 13 13 N    LONGITUDE 100 56 E

COUNTRY Thailand		PROVINCE WAC 678 C					
AREA NO. 5L	SUBJECT C60	SUBJECT AJC	SUBJECT	SUBJECT	SUBJECT	SUBJECT	SUBJECT
BAN	BANG	PHRA	LOOK				
NG	NORTH	AT	RESERVOI				
R							

STATINTL

(1, 17)

DATE OF PHOTO	TYPE	QUALITY	CLASS	NO. OF CARDS
Nov. 40 Dec.	618	1	4	2

CLASSIFICATION: official use only    CAPTIONED BY: cmr

PHOTO NO. 850743 LOT NO. R3197 MAP REFERENCE N15 Gazetteer LATITUDE 13 13 N LONGITUDE 100 56 E

COUNTRY Thailand PROVINCE WAC 678 C

AREA NO	SUBJECT	SUBJECT	SUBJECT	SUBJECT	SUBJECT	SUBJECT	SUBJECT	SUBJECT
52	C62	AJC						
BAN	<sup>5</sup> BANG		<sup>10</sup> PHRA		<sup>15</sup> LOOKI			<sup>20</sup>
NG	<sup>25</sup> S.E.	A T	<sup>30</sup> RESERVOIR					<sup>40</sup>
	<sup>45</sup>		<sup>50</sup>					

STATINTL

(1, 17)

DATE OF PHOTO	TYPE	QUALITY	CLASS	NO. OF CARDS
Nov. 70	61	7	1	4
Dec.				2

CLASSIFICATION official use only CAPTIONED BY CMK

STANDARD 78-05867A000401320015-4

PHOTO NO. 850744 LOT NO. R3197 MAP REFERENCE <sup>N15</sup> Gazetteer LATITUDE 13 13 N LONGITUDE 100 56 E

COUNTRY Thailand PROVINCE WAC 67 } C

AREA NO	SUBJECT	SUBJECT	SUBJECT	SUBJECT	SUBJECT	SUBJECT	SUBJECT	SUBJECT
52	C62	ASC						
BAN	<sup>5</sup> B	ANG	<sup>10</sup> P	N	R	A	<sup>15</sup> L	<sup>20</sup> OSKI
NG	<sup>25</sup> N	<del>AT</del>	<sup>30</sup> R	E	S	E	<sup>35</sup> R	<sup>40</sup> UOIR
	<sup>45</sup>		<sup>50</sup>					

STATINTL

(1, 17)

DATE OF PHOTO	TYPE	QUALITY	CLASS	NO. OF CARDS
Nov. to Dec.	61	7	1	4 2

CLASSIFICATION official use only CAPTIONED BY emh



20000427 CIA-RDP78-05867A000401320015-4

PHOTO NO. 850745 LOT NO. R3197 MAP REFERENCE <sup>N15</sup> Gazetteer 13 13 N LONGITUDE 100 56 E

COUNTRY Thailand PROVINCE WAC 678 C

AREA NO	SUBJECT	SUBJECT	SUBJECT	SUBJECT	SUBJECT	SUBJECT	SUBJECT	SUBJECT
52	C62	AKK	AJC					
BAN	BANG		DHARA		15	LOOK		20
NG	WEST		AT		30	RESERVOIR		40
					45			

(1, 17, 23)

STATINTL

DATE OF PHOTO	TYPE	QUALITY	CLASS	NO. OF CARDS
Nov. 40 Dec.	61	7	1	4 3

CLASSIFICATION official use only CAPTIONED BY cmv

PHOTO NO. 850746 LOT NO. R3197 MAP REFERENCE <sup>NIS</sup> Gazetteer LATITUDE 13 13 N LONGITUDE 100 56 E

COUNTRY Thailand PROVINCE WAC 678 C

AREA NO	SUBJECT	SUBJECT	SUBJECT	SUBJECT	SUBJECT	SUBJECT	SUBJECT	SUBJECT
52	CLD	DIB	AJC					
BAN	BANG	PHRA		15	LOOK			20
NG	SW	OVER	REFER	35	REFER	DU	OR	40
				50				

(1, 17)

STATINTL

DATE OF PHOTO	TYPE	QUALITY	CLASS	NO. OF CARDS
Nov. 40 Dec.	61	7	1 4	3

CLASSIFICATION: official use only CAPTIONED BY: cmh

REF ID: A678000401320015-4

PHOTO NO. 850747 LOT NO. 23197 MAP REFERENCE N13 Gazetteer LATITUDE 13 13 N LONGITUDE 100 56 E

COUNTRY Thailand PROVINCE WAC 678 C

AREA NO	SUBJECT	SUBJECT	SUBJECT	SUBJECT	SUBJECT	SUBJECT	SUBJECT	SUBJECT
52	CSD	CLW	AKU	DIB				
	5		10		15			20
BAN	BANG		PHRA			GOLF		
	25		30		35			40
COURSE								
	45		50					

(1, 10, 28)

STATINTL

DATE OF PHOTO	TYPE	QUALITY	CLASS	NO. OF CARDS
Nov. to Dec.	61	8	1	4

CLASSIFICATION official use only CAPTIONED BY CMN

PHOTO NO. 850748      LOT NO. R3197      MAP REFERENCE N13 Gazetteer      LATITUDE 13 13 N      LONGITUDE 100 56 E

COUNTRY Thailand      PROVINCE WAC 678 C

AREA NO	SUBJECT	SUBJECT	SUBJECT	SUBJECT	SUBJECT	SUBJECT	SUBJECT	SUBJECT
52	C62	AKU	ANG					
	5	BAN	BANG	10	PHRA	15	(N.E.)	20
	25	PLOCA	PLANT.	30		35		40
	45			50				

(1, 6, 24, 28)

STATINTL

DATE OF PHOTO	TYPE	QUALITY	CLASS	NO. OF CARDS
Nov. to Dec.	61	8	1	4
				3

CLASSIFICATION official use only      CAPTIONED BY cmw

PHOTO NO. 850749 LOT NO. R3197 MAP REFERENCE N13 Gazetteer LATITUDE 13 13 N LONGITUDE 100 56 E

COUNTRY Thailand PROVINCE WAC 678 C

AREA NO	SUBJECT	SUBJECT	SUBJECT	SUBJECT	SUBJECT	SUBJECT	SUBJECT	SUBJECT
5L	CL2	AKU	ANG					
BAN	BANG		PHRA			15 (NR)		20 TA
PLOCA	PLANT					35		40

(1, 6, 24, 28)

STATINTL

DATE OF PHOTO	TYPE	QUALITY	CLASS	NO. OF CARDS
Nov. 40 Dec.	61	8	1	4 3

CLASSIFICATION official use only CAPTIONED BY CMN

16-86-2000/04/27 - CIA-RDP78-05867A000401320015-4

PHOTO NO. 850750 LOT NO. R3197 MAP REFERENCE Gazetteer LATITUDE 13 13 N LONGITUDE 100 56 E

COUNTRY Thailand PROVINCE WAC 678 C

AREA NO	SUBJECT	SUBJECT	SUBJECT	SUBJECT	SUBJECT	SUBJECT	SUBJECT	SUBJECT
5L	C62	D42	AKU	DIB				
BAN	BANG		PHRA	(NR.)			SAE	
RIAL	UNEW							

(1, 6, 28)

STATINTL

DATE OF PHOTO	TYPE	QUALITY	CLASS	NO. OF CARDS
Nov. 40 Dec.	61	7	1	4 4

CLASSIFICATION Official use only CAPTIONED BY CMW

PHOTO NO. 850751      LOT NO. R.3197      MAP REFERENCE C      LATITUDE 13 16 N      LONGITUDE 100 55 E

COUNTRY Thailand      PROVINCE WAC 678 C

AREA NO	SUBJECT	SUBJECT	SUBJECT	SUBJECT	SUBJECT	SUBJECT	SUBJECT	SUBJECT
52	C62	CHA	AKK	D23	C31			
BANG	5	SAEN	10		MARESHALL	15		20
SARITS	25		30			35		40
	45		50					

(1, 6, 7, 28, 30)

STATINTL

DATE OF PHOTO	TYPE	QUALITY	CLASS	NO. OF CARDS
Nov.	61	g	1	4 5

CLASSIFICATION official use only      CAPTIONED BY CMU

PHOTO NO. 850752      LOT NO. R3197      MAP REFERENCE C      LATITUDE 13 16 N      LONGITUDE 100 55 E

COUNTRY Thailand      PROVINCE WAC 678 C

AREA NO	SUBJECT	SUBJECT	SUBJECT	SUBJECT	SUBJECT	SUBJECT	SUBJECT	SUBJECT
5K	C62	C4A	C36	D49				
BANG	5	SAEN	10		RESORT	15		20
TEL	25	-	30		-	35		40
	45		50					

STATINTL

(1, 6, 7)

DATE OF PHOTO	TYPE	QUALITY	CLASS	NO. OF CARDS
Nov. to Dec.	61	4	4	4

CLASSIFICATION official use only      CAPTIONED BY CML



PHOTO NO. 850753    LOT NO. R 3197    MAP REFERENCE C    LATITUDE 13 16 N    LONGITUDE 100 55 E

COUNTRY Thailand    PROVINCE WAC 678 C

AREA NO	SUBJECT	SUBJECT	SUBJECT	SUBJECT	SUBJECT	SUBJECT	SUBJECT	SUBJECT
52	CL2	C4A	C36					
BANG	5	SAEN	10	BACK	15	OF	20	H
DTEL	25		30		35			40
	45		50					

STATINTL

(1, 6, 7)

DATE OF PHOTO	TYPE	QUALITY	CLASS	NO. OF CARDS
Nov. 40 Dec.	61	4	1	4
				3

CLASSIFICATION official use only    CAPTIONED BY CMK

PHOTO NO. 850751    LOT NO. R3197    MAP REFERENCE C    LATITUDE 13 16 N    LONGITUDE 100 55 E

COUNTRY Thailand    PROVINCE WAC 678 C

AREA NO	SUBJECT	SUBJECT	SUBJECT	SUBJECT	SUBJECT	SUBJECT	SUBJECT	SUBJECT
52	D23	C62	C4A	AKU				
BANG	5	SAEN	10	RESORT	15			20
DOCKING	25	N	30		35			40
	45		50					

STATINTL

(1, 6, 7, 28, 31)

DATE OF PHOTO	TYPE	QUALITY	CLASS	NO. OF CARDS
Nov. to Dec.	41	7	1	4

CLASSIFICATION: official use only    CAPTIONED BY: cmk

PHOTO NO. 850755 LOT NO. R3197 MAP REFERENCE C LATITUDE 13 16 N LONGITUDE 100 55 E

COUNTRY Thailand PROVINCE WAC 67 C

AREA NO	SUBJECT	SUBJECT	SUBJECT	SUBJECT	SUBJECT	SUBJECT	SUBJECT	SUBJECT
<u>52</u>	<u>CL2</u>	<u>D23</u>	<u>C4A</u>	<u>AKU</u>				
	<u>5</u>	<u>10</u>			<u>15</u>			<u>20</u>
<u>BANG</u>	<u>SAEN</u>				<u>RESDRT</u>			<u>L</u>
<u>OOKING</u>		<u>EAST</u>			<u>35</u>			<u>40</u>
	<u>45</u>		<u>50</u>					

(1, 6, 7, 28, 32) STATINTL

DATE OF PHOTO	TYPE	QUALITY	CLASS	NO. OF CARDS
<u>Nov. 4 to Dec.</u>	<u>61</u>	<u>7</u>	<u>1</u>	<u>4</u>

CLASSIFICATION official use only CAPTIONED BY Cmb

PHOTO NO. 850756      LOT NO. R3197      MAP REFERENCE C      LATITUDE 13 16 N      LONGITUDE 100 55 E

COUNTRY Thailand      PROVINCE WAC 67 } C

AREA NO.	SUBJECT	SUBJECT	SUBJECT	SUBJECT	SUBJECT	SUBJECT	SUBJECT	SUBJECT
52	C62	C26	C4A					20
BANG	5	SAEN	10			15		20
	25		30			35		40
	45		50					

STATINTL

(1, 6, 7)

DATE OF PHOTO	TYPE	QUALITY	CLASS	NO. OF CARDS
Nov. 40 Dec	41	3	1	4
				2

CLASSIFICATION official use only      CAPTIONED BY CML

PHOTO NO. 850757 LOT NO. R3197 MAP REFERENCE Gazetteer LATTITUDE 12 57 N LONGITUDE 100 51 E

COUNTRY Thailand PROVINCE WAC 678 c

AREA NO	SUBJECT	SUBJECT	SUBJECT	SUBJECT	SUBJECT	SUBJECT	SUBJECT	SUBJECT
52	C62	D23	ALA					
LEM	5	PATA	10	YA		15	LOOKING	20
NORTH	25	H	30			35		40
	45		50					

(1, 6, 30) STATINTL

DATE OF PHOTO	TYPE	QUALITY	CLASS	NO. OF CARDS
June 62	7	1	4	3

CLASSIFICATION official use only CAPTIONED BY CMK

PHOTO NO. 850758 LOT NO. R 3197 MAP REFERENCE Gazetteer 12 57 N 100 51 E LATITUDE LONGITUDE

COUNTRY Thailand PROVINCE WAC 678 C

AREA NO	SUBJECT	SUBJECT	SUBJECT	SUBJECT	SUBJECT	SUBJECT	SUBJECT	SUBJECT
52	C62	D23	ALA					
	5		10			15		20
L E M	P A T A Y A					L O O K I N G		
	23		30			35		40
N O R T H								
	45		50					

STATINTL

(1, 6, 30)

DATE OF PHOTO	TYPE	QUALITY	CLASS	NO. OF CARDS
Nov. to Dec. 61	g	1	4	3

CLASSIFICATION official use only CAPTIONED BY cmx

PHOTO NO.	850759	LOT NO.	R 3197	MAP REFERENCE	Gazetteer	LATITUDE	12 57N	LONGITUDE	100 51E
COUNTRY	Thailand		PROVINCE	WAC 678 C					
AREA NO.	5L	SUBJECT	D23	SUBJECT	ALA	SUBJECT	C62	SUBJECT	
	L	E	M	5	P	A	T	A	10
	N	O	R	25	H	A	T	30	15
				45				50	20
									40

STATINTL

(1, 6, 30)

DATE OF PHOTO	TYPE	QUALITY	CLASS	NO. OF CARDS
Nov. 40	61	7	1	4
Dec.				3
CLASSIFICATION				CAPTIONED BY
Official use only				cmk

PHOTO NO. 850760 LOT NO. R3197 MAP REFERENCE <sup>N15</sup> Gazetteer LATITUDE 12 57 N LONGITUDE 100 51 E

COUNTRY Thailand PROVINCE WAC 678 C

AREA NO	SUBJECT	SUBJECT	SUBJECT	SUBJECT	SUBJECT	SUBJECT	SUBJECT	SUBJECT
52	D23	C62	ALA					20
LEM	5	PATAYA	10			LOKING		40
WEST	25	AT	30			CITY		
	45		50					

STATINTL

(1, 6, 7, 30)

DATE OF PHOTO	TYPE	QUALITY	CLASS	NO. OF CARDS
Nov. 40 Dec.	617	1	4	3

CLASSIFICATION official use only CAPTIONED BY CML



PHOTO NO. 850761

LOT NO. R 3197

MAP REFERENCE Gazetteer

LATITUDE 12 57 N

LONGITUDE 100 51 E

COUNTRY Thailand

PROVINCE WAC 678 C

AREA NO	SUBJECT	SUBJECT	SUBJECT	SUBJECT	SUBJECT	SUBJECT	SUBJECT	SUBJECT
5L	C62	D23	AKA	ALA				
LEM	5	PATAYA	10			LOOKING		20
EAST	25-	AT	30	CITTY				40
	45		50					

(1, 6, 7, 28, 30)

STATINTL

DATE OF PHOTO	TYPE	QUALITY	CLASS	NO. OF CARDS
Nov. to Dec.	61	8	1	4

CLASSIFICATION: official use only

CAPTIONED BY: CMK

PHOTO NO. 850762      LOT NO. R3197      MAP REFERENCE Gazetteer      LATITUDE 12 57 N      LONGITUDE 100 51 E

COUNTRY Thailand      PROVINCE WAC 678 C

AREA NO	SUBJECT	SUBJECT	SUBJECT	SUBJECT	SUBJECT	SUBJECT	SUBJECT	SUBJECT
52	C62	D23	AKK	ALA				20
LEM	5	PAT	10	A		FAERIAL		U
IEW	25		30					40
	45		50					

(1, 6, 7, 28, 30)

STATINTL

DATE OF PHOTO	TYPE	QUALITY	CLASS	NO. OF CARDS
Nov. 61	7	1	4	4

CLASSIFICATION official use only      CAPTIONED BY cmk

PHOTO NO. 850763      LOT NO. R-3231      MAP REFERENCE      LATITUDE 69 04 N      LONGITUDE 33 18 E

COUNTRY USSR      PROVINCE

AREA NO.	SUBJECT	SUBJECT	SUBJECT	SUBJECT	SUBJECT	SUBJECT	SUBJECT	SUBJECT
D 51N	987	962	951					
GRYAZNAYA				GUBA			RADA	
R	WHITE			INCL.		BIG	BAR	
WITH	END		BOX			WITCH	FOUR;	

COMMUNICATION ANTENNAS AND U.A.S. FOR STEREO  
 PAN SEE GEA  
 (3, 19, 23)

25X1A

DATE OF PHOTO	TYPE	QUALITY	CLASS	NO. OF CARDS
16 MAY 62	4	2	B	3
CLASSIFICATION S/NF/CC			CAPTIONED BY VLV	




PHOTO NO. 850761      LOT NO. R-3221      MAP REFERENCE      LATITUDE 69 04 N      LONGITUDE 33 18 E

COUNTRY USSR      PROVINCE

AREA NO	SUBJECT	SUBJECT	SUBJECT	SUBJECT	SUBJECT	SUBJECT	SUBJECT	SUBJECT
D 51N	987	962	981					
	5		10	G U B A	15		R A D A	20
			25	R E I T E I N C L.	30		B I G B A R	40
			45	W I T H E N D	50		B O X	

WITH END BOX & WITCH FOUR;  
 COMMUNICATION ANTENNAE AND VANS. FOR STEREO  
 PAN SEE CIA (37, 19, 23)

25X1A

DATE OF PHOTO	TYPE	QUALITY	CLASS	NO. OF CARDS
16 MAY 62	4	2	B	3
CLASSIFICATION S/NF/CC				CAPTIONED BY VLLW




PHOTO NO. 850765 LOT NO. R-2221 MAP REFERENCE LATTITUDE 69 04 N LONGITUDE 33 17 E

COUNTRY USSR PROVINCE

AREA NO	SUBJECT	SUBJECT	SUBJECT	SUBJECT	SUBJECT	SUBJECT	SUBJECT	SUBJECT	SUBJECT
D 514	957	962	961						
	5		10			15			20
G R Y A Z N A Y A				G U B A			K H D A		40
	25		30			35	B A R E		
R I T E E I N C L			50						
W I T H	45	E N D		B O X		E W I T C H	F O U R		

COMMUNICATIONS EQUIPMENT AND PARTS FOR STATION  
 PAN 200 (24)  
 (32, 12, 22)

25X1A

DATE OF PHOTO	TYPE	QUALITY	CLASS	NO. OF CARDS
16 MAY 1954	4	2	B	3

CLASSIFICATION S/SECRET CAPTIONED BY ULLW

PHOTO NO. 850769 LOT NO. R-3231 MAP REFERENCE LATTITUDE 69 04 N LONGITUDE 33 18 E

COUNTRY URSR PROVINCE

AREA NO	SUBJECT	SUBJECT	SUBJECT	SUBJECT	SUBJECT	SUBJECT	SUBJECT	SUBJECT
D 51 N	987	962	981			15		20
G R Y A Z N A Y A				G U B A			R A D A	10
R	S I T E			I N C L		35	B A R	15
						50		10

W I T H E N D B O X & W I T H F O U R ;  
 COMMUNICATIONS ANTENNAS AND VANS. FOR  
 STEREO PAN SEE CIA \_\_\_\_\_

(37, 19, 23)

25X1A

DATE OF PHOTO	TYPE	QUALITY	CLASS	NO. OF CARDS
16 MAY 62	4	2	B	3
CLASSIFICATION	S/HF/CC		CAPTIONED BY	V/LW




PHOTO NO. 850757      LOT NO. R-3231      MAP REFERENCE      LATITUDE 69 04 N      LONGITUDE 33 18 E

COUNTRY YUGOSLAVIA      PROVINCE

AREA NO.	SUBJECT	SUBJECT	SUBJECT	SUBJECT	SUBJECT	SUBJECT	SUBJECT	SUBJECT
051N	987	962	981					
	5	10				15		20
GRYAZNAYA				GUBA			RADAR	
	25	30				35	BAR	40
R								
	45	50						
WITH		END		BOX				

WITH FOUR; COMMUNICATIONS ANTENNAS AND VARIOUS. FOR STEREO PAN SEE CIA

(37, 19, 23)

25X1A

DATE OF PHOTO	TYPE	QUALITY	CLASS	NO. OF CARDS
16 MAY 62	4	2	B	3
CLASSIFICATION <u>SECRET</u>				CAPTIONED BY <u>VW</u>

PHOTO NO. 85073S LOT NO. A-3231 MAP REFERENCE LATTITUDE 69 04 11 LONGITUDE 22 15 00

COUNTRY USSR PROVINCE

AREA NO	SUBJECT	SUBJECT	SUBJECT	SUBJECT	SUBJECT	SUBJECT	SUBJECT	SUBJECT	SUBJECT
051N	781	962	781						
GRIVAZNAYA				10	GU B A			15	20
R B I T E				25				35	40
W I T H				30					
E N D				45					
				50					

WITH ENDS BOX & WITH FOUR COMMUNICATIONS ANTENNAS AND UNID. FOR STEREO PAN ICE CIA

(37 19 23)

25X1A

DATE OF PHOTO	TYPE	QUALITY	CLASS	NO. OF CARDS
16 MAY 62	4	2	C	3

CLASSIFICATION *SECRET* CAPTIONED BY *VLW*



PHOTO NO. 850769 LOT NO. R-3231 MAP REFERENCE LATITUDE 69 04 N LONGITUDE 33 18 E

COUNTRY 41332 PROVINCE

AREA NO	SUBJECT	SUBJECT	SUBJECT	SUBJECT	SUBJECT	SUBJECT	SUBJECT	SUBJECT
D 51 N	3 F 6	3 6 4	3 8 5					
G R V A	5	Z N A X A	10	B U B A	15	M U R M	20	
A N S R	25	G R V A Z N Y Y	30	S E A P L A	35		40	
N E	45	B A B E	50					

MADGE No. 7 HAS  
 MAD EQUIPMENT IN THE TRAIL. FOR STEREO  
 PAIR SEE CIA

25X1A

(37,50,31)

DATE OF PHOTO	TYPE	QUALITY	CLASS	NO. OF CARDS
16 MAY 62	4	2	B	3

CLASSIFICATION S/NE/CC CAPTIONED BY VLW

PHOTO NO. 850770 LOT NO. R-3231 MAP REFERENCE LATITUDE 64 04 N LONGITUDE 33 18 E

COUNTRY USSR PROVINCE

AREA NO	SUBJECT	SUBJECT	SUBJECT	SUBJECT	SUBJECT	SUBJECT	SUBJECT
D 51 N	3 F 6	3 6 4	3 8 5				
G R V A Z N A Y A				E U B A		M U R M	
A N S K		G R V A Z N Y Y				J E A P L A	
N E B A B E							

MADGE NO. 7 HAS MAD EQUIPMENT IN THE TRAIL. FOR STEREO PAIR SEE CIA

25X1A

(37, 50, 31)

DATE OF PHOTO	TYPE	QUALITY	CLASS	NO. OF CARDS
16 MAY 62	4	2	B	3

CLASSIFICATION S/NF/CC CAPTIONED BY KLV

PHOTO NO. 850771 LOT NO. R-3231 MAP REFERENCE 69 04 N 33 12 E

COUNTRY	VIETNAM							
PROVINCE	QUANG BINH							
AREA NO	SUBJECT	SUBJECT	SUBJECT	SUBJECT	SUBJECT	SUBJECT	SUBJECT	SUBJECT
D 51 N	356	364	355					
	5		10		15			20
GRV A 2	NAY A		EUC A					HIU K M
	25		30		35			40
A N T K	GRV A 2	NAY V						LE H P L A
	45		50					
N E	P H B E							MADGE NO 21 HAF

TRAIL GUNS FOR STEREO PAIR SEE CIA

25X1A

DATE OF PHOTO	TYPE	QUALITY	CLASS	NO. OF CARDS
16 MAR 62	H	2	H	3
CLASSIFICATION	S/NF/CC		CAPTIONED BY	VCW

PHOTO NO. 850772      LOT NO. R-3231      MAG. REFERENCE      LATITUDE 69 04 N      LONGITUDE 33 18 E

COUNTRY USSR      PROVINCE

AREA NO.	SUBJECT	SUBJECT	SUBJECT	SUBJECT	SUBJECT	SUBJECT	SUBJECT	SUBJECT
D51N	3FL	364	385					
	5		10			15		20
GRYAZNAYA				GUBA			MHRM	
	25		30			35		40
ANK		GRYAZNY					FERPLA	
	45		50					
NE		BASE						

MADE NO. 21 HAS  
TAIL GUNS FOR STEREO PAIR ~~SEE CIA~~

(3, 7, 30, 31)      25X1A

DATE OF PHOTO	TYPE	QUALITY	CLASS	NO. OF CARDS	CAPTIONED BY
16 MAY 62	4	2	0	3	JLW
CLASSIFICATION 8/NE/CC					

PHOTO NO. 850773      LOT NO. R-3231      MAP REFERENCE      LATITUDE 67 04 N      LONGITUDE 23 12 E

COUNTRY USSR      PROVINCE

AREA NO	SUBJECT	SUBJECT	SUBJECT	SUBJECT	SUBJECT	SUBJECT	SUBJECT	SUBJECT
051N	376	364	385					
GRYA	25	ANAY	10	GUBA	15		MURM	20
ANK	25	GRYA	30	2NY	35		SEAPLA	40
NE	45	BASE	50				MARGE No. 1 & 9	

HAVE MAD EQUIPMENT IN TAIL; MARGE No 2 HAS TAIL GUNS. FOR STEREO PAN SEE CIA

(37, 30, 31)

25X1A

DATE OF PHOTO	TYPE	QUALITY	CLASS	NO. OF CARDS
16 MAY 62	4	2	B	3
CLASSIFICATION <u>S/NE/CC</u>				CAPTIONED BY <u>VLW</u>

PHOTO NO. 850774      LOT NO. R-3731      MAP REFERENCE      LATITUDE 67 04 N      LONGITUDE 23 18 E

COUNTRY UZBEK      PROVINCE

AREA NO	SUBJECT	SUBJECT	SUBJECT	SUBJECT	SUBJECT	SUBJECT	SUBJECT	SUBJECT
0511	376	364	385					
GRAV	25	2 N A V A	10	GU B 11	15		MI 11 K	20
A N 3 K	25	CR V A	30	2 N V V	35		TE A 2 L	40
NE	45	B A 3 E	50				MI 11 E No 159	

HAVE MAD EQUIPMENT IN TAIL; MI 11 E No 2 HAS TAIL EQUIP. FOR STEPO PLAN SEE CIA

( 27, 30, 31 )

25X1A

DATE OF PHOTO	TYPE	QUALITY	CLASS	NO. OF CARDS
16 MAY 62	4	2	B	3

CLASSIFICATION T/INF/CC      CAPTIONED BY UW

PHOTO NO. 850775      LOT NO. R-3231      MAP REFERENCE      LATITUDE 69 04N      LONGITUDE 33 18E

COUNTRY USSR      PROVINCE

AREA NO	SUBJECT	SUBJECT	SUBJECT	SUBJECT	SUBJECT	SUBJECT	SUBJECT	SUBJECT
D51N	3FL	364	385					
GRYAZNAYA				GUBA			MURM	
ANK		GRYAZNYY					DEAPLA	
NE	BASE						MADGE No 1 1/2 9	

HAVE MAD EQUIPMENT IN TAILS; MADGE NO. 8  
 HAS TAIL GUNS. FOR STEREO PAN SEE  
 CIA

(3, 30, 31)

25X1A

DATE OF PHOTO	TYPE	QUALITY	CLASS	NO. OF CARDS
16 MAY 62	K	2	B	3

CLASSIFICATION: S/NE/CC      CAPTIONED BY: KLN

PHOTO NO. 850775      LOT NO. R-3231      MAP REFERENCE      LATITUDE 69 04N      LONGITUDE 33 18E

COUNTRY USSR      PROVINCE

AREA NO	SUBJECT	SUBJECT	SUBJECT	SUBJECT	SUBJECT	SUBJECT	SUBJECT	SUBJECT
051N	3F6	364	385					
GRYA	ZANA	YA	GUBA			MURM		
ANSK	GRYA	ZNY	Y			SEAPLA		
NE	BASE					MADGE No. 1 & 9		

HAVE MAD EQUIPMENT IN TAILS; MADGE No 8 HAS TAIL GUNTS. FOR STEREO PAN SEE CIA

(37, 30, 31)

25X1A

DATE OF PHOTO	TYPE	QUALITY	CLASS	NO. OF CARDS
16 MAY 62	4	2	B	3
CLASSIFICATION: S/NE/CC				CAUTIONED BY: VLV



PHOTO NO. 850777 LOT NO. R-3231 MAP REFERENCE LATTITUDE 59 08 N LONGITUDE 33 12 E

COUNTRY PROVINCE

AREA NO	SUBJECT	SUBJECT	SUBJECT	SUBJECT	SUBJECT	SUBJECT	SUBJECT	SUBJECT	SUBJECT
031A	2 F6	364	385						
				10			15		20
				25			35		40
				45			50		
NE BH - E FOR STEREO PAIR									

BEE CIA

25X1A

DATE OF PHOTO	TYPE	QUALITY	CLASS	NO. OF CARDS
16 11 31	62	4	2	3
CLASSIFICATION				CAPTIONED BY
SECRET				CLW

PHOTO ANALYSIS REPORT

PHOTO NO. 850778      LOT NO. R-3231      MAP REFERENCE      LATITUDE 69 04 N      LONGITUDE 33 18 E

COUNTRY USSR      PROVINCE

AREA NO	SUBJECT	SUBJECT	SUBJECT	SUBJECT	SUBJECT	SUBJECT	SUBJECT	SUBJECT	SUBJECT
051N	3F6	36W	355						
GRYAZNAYA				10	GUBA		15	MURM	20
ANK				25	GRYAZNY		35	DERPLA	40
NE				45	BASE		50		

FOR STEREO PAIR

SEE CIA

25X1A

DATE OF PHOTO	TYPE	QUALITY	CLASS	NO. OF CARDS
16 MAY 62	4	2	0	3

CLASSIFICATION: SECRET      CAPTIONED BY: JLW

CIA-RDP78-05867A000401320015-4

PHOTO NO. 850779      LOT NO. R-3250      MAP REFERENCE C      LATITUDE 08 39 S      LONGITUDE 115 13E

COUNTRY INDONESIA      PROVINCE BALI

AREA NO 13T      SUBJECT 262

D	E	N	P	A	S	A	R													
T	E																			
U	N	I	C	A	T	I	O	N												

FROM CENTER LINE OF SITE.

25X1A

DATE OF PHOTO	TYPE	QUALITY	CLASS	NO. OF CARDS
SEPT 6 1	4	2	C	1

CLASSIFICATION CONF/NOFORN/CC      CAPTIONED BY JBC

PHOTO NO 850780

LOT NO R-3250

MAP REFERENCE C

LATITUDE 08 39 S

LONGITUDE 115 13E

COUNTRY	INDONESIA		PROVINCE	BALI			
AREA NO	13T	SUBJECT	262	SUBJECT		SUBJECT	
	D	E	N	P	A	S	A
	T	E	O	C	I	N	D
	U	N	I	C	A	T	I
	FROM MONUMENT "N"			SYSTEM. LRG NW			

25X1A

3-23	DATE OF PHOTO	TYPE	QUALITY	CLASS	NO. OF CARDS
SEPT 6 1	4	2	C	1	
CLASSIFICATION	CONFIDENTIAL		CAPTIONED BY JBC		

CIA-RDP78-05867A000401320015-4

PHOTO NO. 850781 LOT NO. R-3250 MAP REFERENCE C LATITUDE 08 39 S LONGITUDE 115 135 E

COUNTRY INDONESIA PROVINCE BALI

AREA NO 137 SUBJECT 262  
D E N P A S A R 10 S E A T T E R S 20  
T E O F 25 I N D O N E S I A 35 E O M M  
U N I C A T I O N S 50 S Y S T E M , L R G N E

FROM CENTER LINE OF SITE.

25X1A

3123


DATE OF PHOTO	TYPE	QUALITY	CLASS	NO. OF CARDS
SEPT 61	4	2	C	1

CLASSIFICATION CONF/NE/CC

CAPTIONED BY JBC

PHOTO NO.	850782	LOT NO.	6.5250	MAP REFERENCE	C	LATITUDE	38 29 9	LONGITUDE	115 15 15
COUNTRY	INDONESIA		PROVINCE						
AREA NO.	137	SUBJECT		SUBJECT		SUBJECT		SUBJECT	
		5	262	10	3	15	7	9	20
		25	INDONESIA	30	DOWN	35	CO	40	14
		45	UNIFICATION	50	ITEM	LKG NNE			
FROM CENTER LINE OF SITE.									

25X1A



DATE OF PHOTO	TYPE	QUALITY	CLASS	NO. OF CARDS
SEP 7 61		2		1
CLASSIFICATION			CAPTIONED BY	
CONFIDENTIAL			JER	

PHOTO NO. 850783 | LOT NO. R.3250 | MAP REFERENCE C | LATITUDE 08 39 S | LONGITUDE 115 13E

COUNTRY INDONESIA | PROVINCE BALI

AREA NO	SUBJECT	SUBJECT	SUBJECT	SUBJECT	SUBJECT	SUBJECT	SUBJECT	SUBJECT
137	262							
DENPA	5	AR	10	S	15	E	20	E
T	25	E	30	N	35	D	40	O
U	45	N	50	I		C		A

FROM CENTER LINE OF SITE.

25X1A

DATE OF PHOTO	TYPE	QUALITY	CLASS	NO. OF CARDS
3-23 SEPT 61	4	2	C	1

CLASSIFICATION CONF/NO FORN/CC | CAPTIONED BY JBC







PHOTO NO. 850789 LOT NO. R. 3750 M/P REFERENCE C LATITUDE 08 39 4 LONGITUDE 115 135

COUNTRY INDONESIA PROVINCE Bali

AREA NO	SUBJECT	SUBJECT	SUBJECT	SUBJECT	SUBJECT	SUBJECT	SUBJECT	SUBJECT
137	202							
	5		10			15		20
	25		30			35		40
	45		50					

UNITE AT TION SYSTEM, LRG NE

ACCESS SITE OF FUTURE MESSAGE CENTER.

25X1A

DATE OF PHOTO	TYPE	QUALITY	CLASS	NO. OF CARTR
2071	61	4	C	1

CLASSIFICATION CONFIDENTIAL CAPTIONED BY JRE



PHOTO NO.	850785	LOT NO.	R-3276	MAP REFERENCE		LATITUDE	05 37'N	LONGITUDE	00 00
COUNTRY	GHANA		PROVINCE						
AREA NO.	56	SUBJECT	AHO	SUBJECT	AL4	SUBJECT		SUBJECT	
		5		10		15		20	
	TEMA		FISH		FACTORY				
	25		30		35		40		
	HIP		NIKOLAY		OSTROVSK				
	45		50						
	IY @		ANCHOR						

(7, 24, 30)

25X1A

DATE OF PHOTO	TYPE	QUALITY	CLASS	NO. OF CARDS
EARLY	62	4	2	C
CLASSIFICATION	CONF/NO FORN			CAPTIONED BY VLG

CIA-RDP78-05867A000401320015-4

PHOTO NO. 850789

LOT NO. R-3324

MAP REFERENCE

LATITUDE

LONGITUDE

COUNTRY

USSR

PROVINCE

AREA NO

N

SUBJECT 3CW

SUBJECT 326

SUBJECT

SUBJECT

SUBJECT

SUBJECT

SUBJECT

SUBJECT

MISSILE-EQUIPPED "W"-C  
 LAST SUBMARINE.

DATE OF PHOTO

TYPE 4

QUALITY 2

CLASS 4

NO. OF CARDS 2

(3, 32)

SOURCE OF PHOTOGRAPH

Krasnaya Zvezda,  
21 Feb, '62

CLASSIFICATION

DUC

CAPTIONED BY

CL

FORM NO. 104

PHOTO ANALYSIS REPORT

GP 1878

PHOTO NO.	850790	LOT NO.	R-332P	MAP REFERENCE		LATITUDE		LONGITUDE	
COUNTRY	USSR								
AREA NO.	N	SUBJECT	926	SUBJECT		SUBJECT		SUBJECT	
	SS-3		SHYSTER			M	15	MISSILE	20
	ON		TRANSPORTER				35	TRAIL	40
	LER						50		

DATE OF PHOTO		TYPE	4	QUALITY	2	CLASS	4	NO. OF CARDS	1	SOURCE OF PHOTOGRAPH	Krasnaya Zvezda, 21 Feb. '62,
CLASSIFICATION	000			CAPTIONED BY		CL					

PHOTO NO. 850791 | LOT NO. R-3324 | MAP REFERENCE | LATITUDE | LONGITUDE

COUNTRY USSR | PROVINCE

AREA NO	SUBJECT	SUBJECT	SUBJECT	SUBJECT	SUBJECT	SUBJECT	SUBJECT	SUBJECT
N 926	986							
FOUR	-	WHEELED				AMPHIB		
TRUCKS		WITH				3		SM
ALL		MISSILES						

in May Day parade, Red Square, Moscow. Each truck chassis is mounted with a series of three small [antitank type] missiles. (3, 19)

DATE OF PHOTO	TYPE	QUALITY	CLASS	NO. OF CARDS	SOURCE OF PHOTOGRAPH
	4	2	4	2	Zvestiya
					2 May '62

CLASSIFICATION 000 | CAPTIONED BY CL

PHOTO NO. 850792		LOT NO. <i>R 4444</i>		MAP REFERENCE		LATITUDE		LONGITUDE	
COUNTRY USSR									
AREA NO. N									
SUBJECT 926		SUBJECT 986		SUBJECT		SUBJECT		SUBJECT	
FOUR		- WHEELED		AMPHIB		15		20	
BUS		TRUCKS		WITH		3		40	
ALL		ROCKET		MISILES.					
<p>in May Day parade, Red Square, Moscow. Each truck chassis is mounted with a series of three small <del>missiles</del> antitank type <del>missiles</del> missiles. (3, 19)</p>									
DATE OF PHOTO		TYPE		CLASS		NO. OF CARDS		SOURCE OF PHOTOGRAPH	
		4		2		4		Krasnaya Zvezda, 4 May '62.	
CLASSIFICATION				CAPTIONED BY					
OVD				CL					



PHOTO NO. 850793      LOT NO. 3924      MAP REFERENCE      LATITUDE      LONGITUDE

COUNTRY USSR      PROVINCE

AREA NO.	SUBJECT	SUBJECT	SUBJECT	SUBJECT	SUBJECT	SUBJECT	SUBJECT	SUBJECT
N 926								
THREE	SS-1							
SSILES	ON							
RS								

being pulled by ZIL-157 tractors in Leningrad May Day Parade.

DATE OF PHOTO	TYPE	QUALITY	CLASS	NO. OF CARDS	SOURCE OF PHOTOGRAPH
	4	3	4	1	Leningradskaya Pravda, 4 May '62

CLASSIFICATION: OVO      CAPTIONED BY: CL

PHOTO NO.	850791	LOT NO.	R3232	MAP REFERENCE	C	LATITUDE	69 24N	LONGITUDE	33 30E
COUNTRY	USSR								
AREA NO.	D51 N	SUBJECT	984	SUBJECT	AMQ	SUBJECT		SUBJECT	
		5		10		15		20	
	SET	25	N A V O L O K	30	MY	35	U	40	
	U / I	45	I N S T A L L A T I O N	50					

LOCATED AT 69 23 40N; 33 27 15 E. POSSIBLE  
 RADAR WITH FOUR LARGE TOWERS OR  
 VANE AT CENTER.

(3.23)

25X1A

DATE OF PHOTO	TYPE	QUALITY	CLASS	NO. OF CARDS
MID MAY 62	A	2	B	2
CLASSIFICATION			CAPTIONED BY	
SECRET			RL	

PHOTO NO 850795 LOT NO. R3232 KAP REFERENCE C LATITUDE 69 24N 33 30E

COUNTRY	USSR							
AREA NO	D51N 904 RMD							
SUBJECT	SUBJECT	SUBJECT	SUBJECT	SUBJECT	SUBJECT	SUBJECT	SUBJECT	SUBJECT
SET	NAV	OL	OK	MY	NE			
U/I	INSTALLATION							

LOCATED AT 69 23 40N; 33 27 15 E. POSSIBLE  
 PROAR WITH FOUR LARGE FRAMES OR  
 VAN & CENTER

(3, 23)

25X1A

DATE OF PHOTO	TYPE	QUALITY	CLASS	NO. OF CARDS
MID MAY 62	4	7	B	2
CLASSIFICATION S/NIP/CE RL				



PHOTO NO.	850797	LOT NO.	R 3232	MAP REFERENCE	C	LATITUDE		69 24 N 33 30 E										
COUNTRY	USSR		PROVINCE															
AREA NO	D51N	SUBJECT	984	SUBJECT	AMQ	SUBJECT		SUBJECT		SUBJECT		SUBJECT		SUBJECT		SUBJECT		
		5				10		15				20						
		25	NET INSTALLATION															
		45				50												

LOCATED AT 69 23 40N, 33 27 KE. POSSIBLE  
 RADAR WITH FOUR LARGE TRAILS OR MARKS  
 AT CENTER. FOR STAFFED RADAR, SEE CIA

DATE OF PHOTO		TYPE		QUALITY		CLASS		NO. OF CARDS		CAPTIONED BY
MID MAY 62		4 2		B		2		(3, 23)		
CLASSIFICATION										PL

CIA-RDP78-05867A000401320015-4

PHOTO NO. 850798 LOT NO. R-3297 MAP REFERENCE C LATITUDE 26 03N LONGITUDE 103 41E

COUNTRY CHINA PROVINCE (KANBU)

AREA NO	SUBJECT	SUBJECT	SUBJECT	SUBJECT	SUBJECT	SUBJECT	SUBJECT	SUBJECT
383D	A4F							
LAN-CHOU				10	15	20	25	30
TRIC				30	35	40	45	50
ORC				50				

STATINTL

DATE OF PHOTO	TYPE	QUALITY	CLASS	NO. OF CARDS
1-17 SEPT 17 66	4	2	4	1

CLASSIFICATION: OOO CAPTIONED BY: JSC

PHOTO NO.	850799	LOT NO.	R-3287	MAP REFERENCE	C	LATITUDE	26 03N	LONGITUDE	103 41E
COUNTRY	CHINA		PROVINCE	(KANSU)					
AREA NO.	383D	SUBJECT	A4F	SUBJECT		SUBJECT		SUBJECT	
	L A N - C H O U			10	T H E R M O E L E	15			20
	T R I C	25	P O W E R	30	A L A N T I	35			40
	G. N W.	45		50					

STATINTL

1-17	DATE OF PHOTO	TYPE	QUALITY	CLASS	NO. OF CARDS
Apr	5	7	4	2	4
CLASSIFICATION	SECRET		CAPTIONED BY JSC		

PHOTO NO. 850800      LOT NO. R-3247      MAP REFERENCE C      LATITUDE 26 03N      LONGITUDE 103 41E

COUNTRY CHINA      PROVINCE (KANBU)

AREA NO.	SUBJECT	SUBJECT	SUBJECT	SUBJECT	SUBJECT	SUBJECT	SUBJECT	SUBJECT
383D	H4F							
LAN-CHOU			10	THE	15	NO	20	FILE
TRICE	25	POW	30	ER	35	PLANT		40
	45		50					

STATINTL

DATE OF PHOTO	TYPE	QUALITY	CLASS	NO. OF CARDS
1-17	574	2	4	1

CLASSIFICATION: OOO      CAPTIONED BY: JRC

