

REF ID: A667A00401320013-6

PHOTO NO.	850501	LOT NO.	R2333	MAP REFERENCE	E	LATITUDE	50°6'N	LONGITUDE	16°17'E
COUNTRY	Poland			PROVINCE	WROCLAW				
AREA NO.	415M	SUBJECT	A32	SUBJECT	AD0	SUBJECT		SUBJECT	
	WAL	BRZ	YCH	10		VICTORIA	15		20
	COKE	25	CHEM	30		CAL	35	PLANT	40
		45		50					
Portion of coke plant "VICTORIA"									
(14, 15)									
DATE OF PHOTO		TYPE	4	QUALITY	2	CLASS	4	NO. OF CARDS	2
CLASSIFICATION						SOURCE OF PHOTOGRAPH			
no						Miedz, Odra in Kasa, Wroclaw, 1961			
CAPTIONED BY						(Prop-60)			

PHOTO NO.	850502	LOT NO.	R-2333	MAP REFERENCE	C	LATITUDE	51 24 N	LONGITUDE	16 12 E
COUNTRY	POLAND			PROVINCE	WROCLAW				
AREA NO.	4155M	SUBJECT	AAD	SUBJECT		SUBJECT		SUBJECT	
	LUB	<sup>5</sup> N	(NR)	<sup>10</sup>	DRILLING	<sup>15</sup>		<sup>20</sup>	R
	IG	<sup>25</sup> N	MAIN	<sup>30</sup>	PIT	<sup>35</sup>	OF	<sup>40</sup>	L
	UBIN	<sup>45</sup>	COPPER	<sup>50</sup>	MINE				
DATE OF PHOTO	6 1 4	TYPE	v	CLASS	4	NO. OF CARDS	1	SOURCE OF PHOTOGRAPH	MIEDZY Odra i Nysa, 1961
CLASSIFICATION	OUO			CAPTIONED BY	[Signature] (P-112)				

PHOTO NO. 850503		LOT NO. R-2333		MAP REFERENCE C		LATITUDE 51 24 N		LONGITUDE 16 12 E	
COUNTRY POLAND				PROVINCE WROCLAW					
AREA NO. 41 55 M AM	SUBJECT 5	SUBJECT	SUBJECT	SUBJECT	SUBJECT	SUBJECT	SUBJECT	SUBJECT	SUBJECT
LUB	N	(NE)		10	C O O L I N G	15			20
U I P	A T	C O P P E R		30	M I N I N G	35			40
				45					50
(BG)									
DATE OF PHOTO		TYPE	QUALITY	CLASS	NO. OF CARDS	SOURCE OF PHOTOGRAPH			
6 1 4		4	4	4		MIEDZY Odra i Nysa, 1961			
CLASSIFICATION OOO				CAPTIONED BY JSE		(P113-10/10)			

FORM NO. 74 USE PREVIOUS EDITIONS. PHOTO ANALYSIS REPORT. GPO 918791

PHOTO NO. 850501		LOT NO. R-2333		MAP REFERENCE C		LATITUDE 51 24 N		LONGITUDE 16 12 E	
COUNTRY POLAND				PROVINCE WARSZAWA					
AREA NO. 4155M	SUBJECT AAD	SUBJECT	SUBJECT	SUBJECT	SUBJECT	SUBJECT	SUBJECT	SUBJECT	SUBJECT
LUB	5 N		10	COPPER		15	MINE		20
WE	25	ERN	30	SHAFT		35			40
	45		50						
DATE OF PHOTO 6/1/4		TYPE 4	QUALITY 2	CLASS 4	NO. OF CARDS 1	SOURCE OF PHOTOGRAPH MEDZI Odra: NYSA, 1961			
CLASSIFICATION 000			CAPTIONED BY JER		(Pur-bad)				

PHOTO NO. 850505		LOT NO. R2333		MAP REFERENCE C		LATITUDE 51 24 N		LONGITUDE 16 12 E	
COUNTRY Poland				PROVINCE WROCLAW					
AREA NO. 4155 M	SUBJECT AAD	SUBJECT	SUBJECT	SUBJECT	SUBJECT	SUBJECT	SUBJECT	SUBJECT	SUBJECT
LUBIN	5		COPPER	10		15	MINE		20
	25			30		35			40
	45			50					
DATE OF PHOTO		TYPE 1	QUALITY 2	CLASS 4	NO. OF COPIES 1	SOURCE OF PHOTOGRAPH Thiedzy Odra i Nysa, 1961			
CLASSIFICATION		Duo		CAPTIONED BY [Signature]		[116 - top]			

PHOTO NO. 850506 LOT NO. R2333 MAP REFERENCE C LATITUDE 51 24 N LONGITUDE 16 12 E

COUNTRY Poland PROVINCE WLOCLAW

AREA NO. 4155 103 SUBJECT ROAD

LUBIN 5 COPPER 10 15 MINE 20

25 30 35 40

45 50

DATE OF PHOTO TYPE QUALITY CLASS NO. OF CARBS SOURCE OF PHOTOGRAPH

1961 4 2 4 1 Thiedry Odra i Nysa

CLASSIFICATION Dno CAPTIONED BY [Signature]

REF ID: A600401320013-6

PHOTO NO. 850507	LOT NO. R2333	MAP REFERENCE C	LATITUDE 51 12 N	LONGITUDE 16 12 E
COUNTRY Poland	PROVINCE WROCLAW			
AREA NO. 4153M	SUBJECT A49	SUBJECT	SUBJECT	SUBJECT
LEG N	ICA	W N	W A	LEW S K
E G O	M E T A	C L U R G	I C A L	C P
M B I W	E			
<p>Portion of installations at "HUTA im. WAI@WSKIE 90. NEAR LEGNICA</p>				
DATE OF PHOTO	TYPE	QUALITY	CLASS	NO. OF CARDS
		42	4	1
CLASSIFICATION	Duo		CAPTIONED BY	SOURCE OF PHOTOGRAPH
				Między Odz i Nysa, 1961 P119

REF ID: A667A000401320013-6

PHOTO NO.	85050S	LOT NO.	R 2333	MAP REFERENCE	C	LATITUDE	51 12 N	LONGITUDE	16 12 E
COUNTRY	Poland		PROVINCE						
AREA NO			4113 M AAD						
SUBJECT		SUBJECT		SUBJECT		SUBJECT		SUBJECT	
1	5	10	15	20	25	30	35	40	45
LEG	N	I	C	A					
<p>Exploitation of copper deposits in the area between LUBIN LEGNICKI and GLOGOW</p>									
(13, 14)									
DATE OF PHOTO	TYPE	QUALITY	CLASS	NO. OF CARDS	SOURCE OF PHOTOGRAPH				
	1	2	4	1	Miedzki Odra i Nysa 1961				
CLASSIFICATION				CAPTIONED BY					
One				R		(Pro-bat)			



FORM 18-55007A000401320013-6

PHOTO NO.	850509	LOT NO.	R 2333	MAP REFERENCE	C	LATITUDE	51 12' N	LONGITUDE	16 12' E
COUNTRY	Poland		PROVINCE						
AREA NO.			PROVINCE						
4158M			WROCLAW						
SUBJECT		SUBJECT		SUBJECT		SUBJECT		SUBJECT	
LEGNICA		K 10		COPPER		M			
I L L		30		35		40			
		50							
Interior of Copper mill near "LEGNICA"									
(13)									
DATE OF PHOTO		TYPE	QUALITY	CLASS	NO. OF CARDS	SOURCE OF PHOTOGRAPH			
		1	2	4	1	Miedzyn Odra i Nysa, 1961.			
CLASSIFICATION			CAPTIONED BY						
One			R		(P. 1 - top)				

PHOTO NO.	850510	LOT NO.	R 2337	MAP REFERENCE	C	LATITUDE	51 12 N	LONGITUDE	16 12 E	
COUNTRY	Poland		PROVINCE							WROCLAW
AREA NO.	4155M	SUBJECT	AAA	SUBJECT		SUBJECT		SUBJECT		
	LEGNICA				(NR)		CO	15	APER	
	ILL.							35	R	
									40	
									45	
									50	
Antenna of Copper mill near "TEGNICA"										
(13)										
DATE OF PHOTO		TYPE		QUALITY		CLASS		NO. OF CARDS	1	
			1	2		4				
CLASSIFICATION								one		
CAPTIONED BY								[Signature]		
SOURCE OF PHOTOGRAPH										
Miedzki Odra i Kupa, 1961										
FORM 1 Approved For Release 2000/04/2 PHOTO ANALYSIS DEPT 00401320013-6 GPO 91879 1										



PHOTO NO. 850512		LOT NO. R2353		MAP REFERENCE C		LATITUDE 5112N		LONGITUDE 1612E	
COUNTRY Poland				PROVINCE WROCLAW					
AREA NO. 4151M		SUBJECT AAD	SUBJECT	SUBJECT	SUBJECT	SUBJECT	SUBJECT	SUBJECT	SUBJECT
L E G N I E A		10	E L E C T R	O C Y T	15	20	30	35	40
C C O P P E R		25	P L A N T	30	35	40	45	50	

Portion of electrolytic copper producing installation near Legnica.

DATE OF PHOTO		TYPE	QUALITY	CLASS	NO. OF CARDS	SOURCE OF PHOTOGRAPH			
		✓	✓	4	1	Medygy Idea i Nęce 51 1961			
CLASSIFICATION					CAPTIONED BY				
OUD					R	(Print-out)			

PHOTO NO. 850513		LOT NO. R 2333		MAP REFERENCE		LATITUDE		LONGITUDE	
COUNTRY Poland				PROVINCE WROCLAW					
AREA NO. 415M		SUBJECT		SUBJECT		SUBJECT		SUBJECT	
O B E R		R I V E R		D R E D G I N G				20	
B E T W		W R O C L A W		B R Z E G				40	
D O L N Y								50	
<p><del>Water works operations along the</del>  <del>ODFR between WROCLAW + BRZEG</del>  <del>DOLNY.</del></p>									
DATE OF PHOTO		TYPE	QUALITY	CLASS	NO. OF CARDS	SOURCE OF PHOTOGRAPH			
		42	4			Mieszko Odra i Nysa, 1961			
CLASSIFICATION			CAPTIONED BY						
One			R		(Priv. bett)				

PHOTO NO. 8505L1		LOT NO. R2553		MAP REFERENCE C		LATITUDE 5116N		LONGITUDE 1643E	
COUNTRY Poland				PROVINCE WROCLAW					
AREA NO 4155M		SUBJECT HEC	SUBJECT DZK	SUBJECT A4v	SUBJECT	SUBJECT	SUBJECT	SUBJECT	SUBJECT
BRZEGL		DOLNY		HYDROEL		ECRICAL		POWER PLANT	
NODER		RIVER							
Dam at BRZEGL DOLNY along the ODER river									
DATE OF PHOTO		TYPE	QUALITY	CLASS	NO. OF CARDS	SUBJECT OF PHOTOGRAPH			
		4	2	4	3	Miedzki Odra i Kysa, 1961			
CLASSIFICATION			CAPTIONED BY						
Duo			R		(Pir7-62)				



FORM NO. 1 1-66 96867 A000401320013-6

PHOTO NO.	850515	LOT NO.	R2333	MAP REFERENCE	C	LATITUDE	5116 N	LONGITUDE	1643 E
COUNTRY	Poland		PROVINCE						
AREA NO.		SUBJECT		SUBJECT		SUBJECT		SUBJECT	
415M		AC7		D36					
B R E		E G #		D O L N Y		L O C K		O W	
O D E R		R I V E R		A T		H Y D R O			
E L E C T R I C		P L T							
POWER									
<del>Lock under construction at</del>									
<del>"B R E D D L A X"</del>									
DATE OF PHOTO		TYPE		QUALITY		CLASS		NO. OF CARDS	
		4		2		4		2	
CLASSIFICATION		Duo		CAPTIONED BY		SOURCE OF PHOTOGRAPH			
				P		Miedz Odra i Kupa, 1968			
						Pis-mulle			





FORM NO. 1 1 Jan 56 65867A000401320013-6

PHOTO NO.	85051S	LOT NO.	R 2333	MAP REFERENCE	C	LATITUDE	5116N	LONGITUDE	1643E
COUNTRY	Poland			PROVINCE	WROCLAW				
AREA NO.	415M	SUBJECT	Adv	SUBJECT	D36	SUBJECT	Adv	SUBJECT	
	B R E G		5		D O L N Y		10		H Y D R O E
	E C T R I C		25		D A M		30		35 O D E R
	I V E R		45				50		40 R
<p>DAM AT "BRZEG DOLNY" along the "ODER" River</p>									
DATE OF PHOTO		TYPE		QUALITY		CLASS		NO. OF CARDS	SOURCE OF PHOTOGRAPH
			4	2	4		3		Wiedzy Odra i Nysa, 1961
CLASSIFICATION	ono			CAPTIONED BY	A [P19-6p]				

PHOTO NO. 850519		LOT NO. R 2333		MAP REFERENCE C		LATITUDE 51 16N		LONGITUDE 16 43E	
COUNTRY Poland				PROVINCE WROCLAW					
AREA NO. 415M	SUBJECT Adv	SUBJECT D36	SUBJECT Adv	SUBJECT	SUBJECT	SUBJECT	SUBJECT	SUBJECT	SUBJECT
B	R	E	G	D	O	L	N	Y	
E	C	T	R	I	C	D	A	M	O
I	V	E	R						
View of dam at PPZFC POLNY.									
D									
DATE OF PHOTO (17, 29)		TYPE	QUALITY	CLASS	NO. OF CARDS	SOURCE OF PHOTOGRAPH			
		4	2	4	3	Wiedzy Odra i Nysa, 1961			
CLASSIFICATION			CAPTIONED BY						
OMO			[Signature]		[Signature]				



PHOTO NO. 850521		ICF NO. R 2333		MAP REFERENCE C		LATITUDE 5116N		LONGITUDE 1534E	
COUNTRY Poland				PROVINCE WROCLAW					
AREA NO. 4155M	SUBJECT C6B	SUBJECT C32	SUBJECT	SUBJECT	SUBJECT	SUBJECT	SUBJECT	SUBJECT	SUBJECT
B	D	L	E	5	L	A	W	10	I
									E
									C
									N
									E
									W
									A
									P
									A
									20
									40
<p>New apartment houses in BOLFSLAWIEC.</p>									
(67)									
DATE OF PHOTO		TYPE 8	QUALITY v	CLASS 4	NO. OF CARDS v	SOURCE OF PHOTOGRAPH			
						Kiedzy Odra i Nysa, 1961			
CLASSIFICATION DWO			CAPTIONED BY [Signature]		(1st - best)				
<p>Approved For Release 2000/04/2 PHOTO - RRA751585P000401320013-6 GPO 918791</p>									

REF ID: A6687A000401320013-6

PHOTO NO. 850522 LOT NO. R-3298 MAP REFERENCE LATITUDE LONGITUDE

COUNTRY USSR PROVINCE

AREA NO N 326 300 SUBJECT SUBJECT SUBJECT SUBJECT SUBJECT SUBJECT SUBJECT

SVERDLOV - CLASS ERUIS  
ER "D" ZERZHINSKIY " WITH  
MISSILES

[with SA-1 Guideline missiles]  
(caps)

(3, 32)

DATE OF PHOTO	TYPE	QUALITY	CLASS	NO. OF CARDS	SOURCE OF PHOTOGRAPH
	4	2	4	2	Krasnaya Zvezda, 7 Feb, '62
CLASSIFICATION 000				CAPTIONED BY CL	

REF ID: A660401320013-6

PHOTO NO. 850523 LOT NO. R-3298 MAP REFERENCE LATITUDE LONGITUDE  
COUNTRY USSR PROVINCE

AREA NO	SUBJECT	SUBJECT	SUBJECT	SUBJECT	SUBJECT	SUBJECT	SUBJECT	SUBJECT
N	92	26						
B	A	L	L	I	S	T	I	C
N	I	N	M	A	Y	D	A	Y

missile

seen the Kreshchatik in Kiev.

(3, 7)

DATE OF PHOTO	TYPE	QUALITY	CLASS	NO. OF CARDS	SOURCE OF PHOTOGRAPH
	4	2	4	2	Pravda Ukraine, 4 May '62

CLASSIFICATION: OVO CAPTIONED BY: CL

PHOTO NO. 850524      LOT NO. R 3049      MAP REFERENCE C      LATITUDE 23 09 N      LONGITUDE 82 00 W

COUNTRY CUBA      PROVINCE

AREA NO	SUBJECT	SUBJECT	SUBJECT	SUBJECT	SUBJECT	SUBJECT	SUBJECT	SUBJECT
IVE	C62	C24	C6B	ALA				
HAVANA			LIK	G	E	FR	HI	C
TOWN	HOTEL							

STATINTL

DATE OF PHOTO	TYPE	QUALITY	CLASS	NO. OF CARDS
58	4	2	4	4

CLASSIFICATION: *One*      CAPTIONED BY: *[Signature]*

6.7.30



PHOTO NO. 850525 | LOT NO. R 7079 | MAP REFERENCE C | LATITUDE 23 09 N | LONGITUDE 82 20 W

COUNTRY CUBA | PROVINCE

AREA NO	SUBJECT	SUBJECT	SUBJECT	SUBJECT	SUBJECT	SUBJECT	SUBJECT	SUBJECT	SUBJECT
126	CGV	CLB	DM	CLG					
HAVANA			VEDADO				SECT 1		
DN	MALE	CON				AVENUE			
LONG	BEACH								

STATINTL

(2, 6, 7)

DATE OF PHOTO	TYPE	QUALITY	CLASS	NO. OF CARDS
58	7	2	4	4

CLASSIFICATION *Conf* | CAPTIONED BY *[Signature]*



PHOTO NO. 850527      LOT NO. R 3049      MAP REFERENCE C      LATITUDE 2309N      LONGITUDE 8222W

COUNTRY CUBA      PROVINCE

AREA NO.	SUBJECT	SUBJECT	SUBJECT	SUBJECT	SUBJECT	SUBJECT	SUBJECT	SUBJECT	SUBJECT
IVE	C32	C6B							
H	A	V	A	N	A				
5					10				20
9					30				40
25									45
D	A	D	O		50				
45									

STATINTL

DATE OF PHOTO	TYPE	QUALITY	CLASS	NO. OF CARDS
58	4	2	4	2

CLASSIFICATION *one*      CAPTIONED BY *[Signature]*






PHOTO NO. 850529	LOT NO. R-2009	MAP REFERENCE C	LATITUDE 2309N	LONGITUDE 8200W
COUNTRY CUBA	PROVINCE			
AREA NO. 12E	SUBJECT CRT	SUBJECT	SUBJECT	SUBJECT
	5		10	
H A V A N A		O F F I C E	15	B C D G
	25		30	
H U M B O L D T		0 0 6	35	
	45		50	

STATINTL

7

DATE OF PHOTO	TYPE	QUALITY	CLASS	NO. OF CARDS
	58		1	1
CLASSIFICATION			CAPTIONED BY:	



PHOTO NO. 850530      LOT NO. R2049      MAP REFERENCE C      LATITUDE 2309N      LONGITUDE 8222W

COUNTRY CUBA      PROVINCE

AREA NO	SUBJECT	SUBJECT	SUBJECT	SUBJECT	SUBJECT	SUBJECT	SUBJECT	SUBJECT	SUBJECT
IVE	CON								
H A V A N A			B O A R			H U N T I N G			
	C L U B								

STATINTL

DATE OF PHOTO	TYPE	QUALITY	CLASS	NO. OF CARDS
5/8/4	4	2	4	

CLASSIFICATION: Dno      CAPTIONED BY: [Signature]




PHOTO NO. 850531 LOT NO. R3049 MAP REFERENCE C LATITUDE 2309N LONGITUDE 8222W

COUNTRY CUBA PROVINCE

AREA NO	SUBJECT	SUBJECT	SUBJECT	SUBJECT	SUBJECT	SUBJECT	SUBJECT	SUBJECT
12E	C32	C6B	C24					
H A V A N A			"S"	10		15	LAND	20
T	25	L I N E A	30			35		40
S	45	V E D A D O	50					

SECTION

STATINTL

6.7

DATE OF PHOTO	TYPE	QUALITY	CLASS	NO. OF CARDS
5/8	4	2	4	3

CLASSIFICATION PHOTO CAPTIONED BY




PHOTO NO. 850532 LOT NO. R2049 MAP REFERENCE C LATITUDE 2309N LONGITUDE 8222W

COUNTRY CUBA PROVINCE

AREA NO.	SUBJECT	SUBJECT	SUBJECT	SUBJECT	SUBJECT	SUBJECT	SUBJECT	SUBJECT	SUBJECT
12E	C32	C6B							
	5		10		15			20	
H A V A N A			A P T S		① 2		T H		
	25		30		35			40	
T R E E T		B E T W		①				3	R D
	45		50						
		V E D A D O							

STATINTL

(6.7)

DATE OF PHOTO	TYPE	QUALITY	CLASS	NO. OF CARDS
	578	✓	24	2
CLASSIFICATION				CAPTIONED BY
Duo				



PHOTO NO. 850533      LOT NO. R3049      MAP REFERENCE C      LATITUDE 2309N      LONGITUDE 8222W

COUNTRY CUBA      PROVINCE

AREA NO	SUBJECT	SUBJECT	SUBJECT	SUBJECT	SUBJECT	SUBJECT	SUBJECT	SUBJECT	SUBJECT										
IVE	C32	C6B																	
H	A	V	A	N	A	10	A	I	T	15	C	A	L	Z	A	20	D		
A	+	25	①	3	T	H	30	+	T	R	E	E	T	+	35	+	40	V	E
D	A	D	O	45	+	S	E	C	T	I	O	N	50						

STATINTL

(6.7)

DATE OF PHOTO	TYPE	QUALITY	CLASS	NO. OF CARDS
5/4	4	2	4	2

CLASSIFICATION DND      CAPTIONED BY [Signature]

FORM NO. 100-200870-217 - CIA-RDP78-03867A000401320013-6

PHOTO NO. 850531    LOT NO. R3049    MAP REFERENCE C    LATITUDE 2309N    LONGITUDE 8222W

COUNTRY CUBA    PROVINCE

AREA NO	SUBJECT	SUBJECT	SUBJECT	SUBJECT	SUBJECT	SUBJECT	SUBJECT	SUBJECT	SUBJECT	
12E	C32									
5	H A V A N A		10	A P T		15	O W N E D		20	B Y
25	R A D I O		30	E M P L O Y E E		35	R E T		40	
45	I R E M E N T		50	F U N D						

STATINTL

DATE OF PHOTO	TYPE	QUALITY	CLASS	NO. OF CARDS
5/4	4	2	4	1

CLASSIFICATION *One*    CAPTIONED BY *[Signature]*




PHOTO NO. 850535 | LOT NO. R3049 | MAP REFERENCE C | LATITUDE 2309N | LONGITUDE 8222W

COUNTRY CUBA | PROVINCE

AREA NO	SUBJECT	SUBJECT	SUBJECT	SUBJECT	SUBJECT	SUBJECT	SUBJECT	SUBJECT	SUBJECT									
12E	ADD																	
H	A	V	A	N	A	10	M	O	D	E	C	15	O	F	D	U	P	20
O	N	T	25	P	L	A	N	T	30									40
			45						50									

STATINTL

DATE OF PHOTO	TYPE	QUALITY	CLASS	NO. OF CARDS
5/10	0	2	1	1

CLASSIFICATION: *One* | CAPTIONED BY: *[Signature]*




PHOTO NO. 850539 LOT NO. R3049 MAP REFERENCE C LATITUDE 2309N LONGITUDE 8222W

COUNTRY CUBA PROVINCE

AREA NO	SUBJECT	SUBJECT	SUBJECT	SUBJECT	SUBJECT	SUBJECT	SUBJECT	SUBJECT							
12E	C32														
H	A	V	A	N	A	A	P	A	R	T	M	E	N	T	S
P	R	A	D	O	S	T	R	E	E	T	N	O.	2	0.	

STATINTL

DATE OF PHOTO	TYPE	QUALITY	CLASS	NO. OF CARDS
5 8	4	2	4	1

CLASSIFICATION DND CAPTIONED BY [Signature]





PHOTO NO. 85053S | LOT NO. R3049 | MAP REFERENCE C | LATITUDE 22°09'N | LONGITUDE 82°22'W

COUNTRY CUBA | PROVINCE

AREA NO.	SUBJECT	SUBJECT	SUBJECT	SUBJECT	SUBJECT	SUBJECT	SUBJECT	SUBJECT
12E	C3V							
5	AVANPA		APT			15	JORGE	20
25	AVANTE		ST			35	AVE	40
45	STREET						MIRAMAR	

STATINTL

DATE OF PHOTO	TYPE	QUALITY	CLASS	NO. OF CARDS
S 8 d v			4	1

CLASSIFICATION: OWO | CAPTIONED BY: [Signature]




PHOTO NO.	850539	LOT NO.	R 3049	MAP REFERENCE	C	LATITUDE	2309 N	LONGITUDE	8222 W
COUNTRY	CUBA		PROVINCE						
AREA NO.	IVE	SUBJECT	C3V	SUBJECT		SUBJECT		SUBJECT	
	H A V A N A				10	A P T S		25	7 T H A V
	E X				30	C O N S U L A D O		35	M I R A M
	A R				45				

(16)

STATINTL

DATE OF PHOTO	TYPE	QUALITY	CLASS	NO. OF CARDS
	584	2	4	1
CLASSIFICATION	OND		CAPTIONED BY	



PHOTO NO. **850510** LOT NO. **R3050** MAP REFERENCE **C** LATITUDE **2309N** LONGITUDE **82W**

COUNTRY **CUBA** PROVINCE

AREA NO	SUBJECT	SUBJECT	SUBJECT	SUBJECT	SUBJECT	SUBJECT	SUBJECT	SUBJECT	SUBJECT
<b>14E</b>	<b>C36</b>								
<b>5</b>	<b>H A V A N A</b>		<b>10</b>	<b>H O T E L</b>		<b>15</b>	<b>M O T E</b>		<b>20</b>
<b>25</b>	<b>L O C I U D A M A R</b>		<b>30</b>	<b>(A R T I S T S</b>		<b>35</b>	<b>D R A W I N G)</b>		<b>40</b>
<b>45</b>			<b>50</b>						

STATINTL

DATE OF PHOTO	TYPE	QUALITY	CLASS	NO. OF CARDS
	<b>SV</b>	<b>0</b>	<b>4</b>	<b>1</b>
CLASSIFICATION <b>and</b>			CAPTIONED BY <b>[Signature]</b>	





PHOTO NO. 850511 LOT NO. R3050 MAP REFERENCE C LATITUDE 2309N LONGITUDE 8226W

COUNTRY CUBA PROVINCE

AREA NO. 12E SUBJECT C36

H A V A N A H 10 T E C 15 M O T E 20

L C I U D A M A R (A R T I S T S 35 40

D R A W I N G 45 50

STATINTL

DATE OF PHOTO	TYPE	QUALITY	CLASS	NO. OF CARDS
5/8	0	2	4	1

CLASSIFICATION *One* CAPTIONED BY *[Signature]*



850512

LOT NO. R3050

MAP REFERENCE C

LATITUDE 23°09'N

LONGITUDE 82°22'W

COUNTRY CUBA

PROVINCE

AREA NO	SUBJECT	SUBJECT	SUBJECT	SUBJECT	SUBJECT	SUBJECT	SUBJECT	SUBJECT	SUBJECT
12E	CU	CUB							
HAVANA			H	TE	L	C	A	R	I
VEDADO				E	C	T	I	N	B
EE									

STATINTL

6,7

DATE OF PHOTO	TYPE	QUALITY	CLASS	NO. OF CARDS
58	4	2	4	2

CLASSIFICATION CUBA CAPTIONED BY [Signature]





FORM NO. 16-65867A000401320013-6

PHOTO NO. 859545 LOT NO. R. 3052 MAP REFERENCE C LATITUDE 23 09 N LONGITUDE 82 22 W

COUNTRY CUBA PROVINCE

AREA NO	SUBJECT	SUBJECT	SUBJECT	SUBJECT	SUBJECT	SUBJECT	SUBJECT	SUBJECT	SUBJECT
12 E	AHP								
H A V A N A			C O	C O			C O	L A	P L
A N T									

STATINTL

7-24

DATE OF PHOTO	TYPE	QUALITY	CLASS	NO. OF CARDS
57	4	1	4	1

CLASSIFICATION OOO CAPTURED BY JSC

FORM NO. 176 USE PREVIOUS EDITIONS. PHOTO ANALYSIS REPORT. GPO 518791

PHOTO NO. 850545 LOT NO. P. 9052 MAP REFERENCE C LATITUDE 23 09 N LONGITUDE 82 22 W

COUNTRY CUBA PROVINCE


AREA NO.	SUBJECT	SUBJECT	SUBJECT	SUBJECT	SUBJECT	SUBJECT	SUBJECT	SUBJECT
12 E	AHP							
H A V A N A			C O C O			C O L A		P R
A N T								

STATINTL

7-24

DATE OF PHOTO	TYPE	QUALITY	CLASS	NO. OF CARDS
57	4	1	4	1

CLASSIFICATION OVO CAPTIONED BY JSC



FORM NO. 74 (USE PREVIOUS EDITIONS) PHOTO ANALYSIS REPORT CIA RDP 76-03867A000401320013-6

PHOTO NO. 850547		LOT NO. R. 3052		MAP REFERENCE C		LATITUDE 23 09 N		LONGITUDE 82 22 W	
COUNTRY CUBA				PROVINCE					
AREA NO. 12 E	SUBJECT AHP	SUBJECT	SUBJECT	SUBJECT	SUBJECT	SUBJECT	SUBJECT	SUBJECT	SUBJECT
H A V A N A	5			10	C O C O		15	C O L A	20
A N T	25			30			35		40
	45			50					
STATINTL									
7.24									
DATE OF PHOTO		TYPE	QUALITY	CLASS	NO. OF CARTS				
57		4	1	4	1				
CLASSIFICATION				CAPTIONED BY					
O U U				J E C					




FORM NO. 7 (REV. 1-67) PHOTO ANALYSIS CENTER 16-63867A000401320013-6

PHOTO NO 850548		LOT NO R. 5052	MAP REFERENCE C	LATITUDE 23 07 N	LONGITUDE 82 23 W
COUNTRY CUBA			PROVINCE		
AREA NO 125	SUBJECT ANP	SUBJECT	SUBJECT	SUBJECT	SUBJECT
H A V A N A	5		10	15	20
A N T	25		30	35	40
	45		50		

STATINTL

7.24

DATE OF PHOTO	TYPE	QUALITY	CLASS	NO. OF CARDS
57	4	1	4	1
CLASSIFICATION	CAPTIONED BY			
	DUB JEC			







REF ID: A667A000401320013-6

PHOTO NO. 850550 LOT NO. R-3052 MAP REFERENCE C LATITUDE 23 09N LONGITUDE 82 22W

COUNTRY CUBA PROVINCE

AREA NO	SUBJECT	SUBJECT	SUBJECT	SUBJECT	SUBJECT	SUBJECT	SUBJECT	SUBJECT	SUBJECT
12 E	AHP								
H A V A N A	5		10	C O C O		15	C O L A	20	P L
A N T	25		30			35			40
	45		50						

STATINTL

7-24

DATE OF PHOTO	TYPE	QUALITY	CLASS	NO. OF CARDS
5 7	4	1	4	

CLASSIFICATION 000 CAPTIONED BY Joe






PHOTO NO. 850552 LOT NO. R-3052 MAP REFERENCE C LATITUDE 23 09N LONGITUDE 82 22W

COUNTRY CUBA PROVINCE

AREA NO	SUBJECT	SUBJECT	SUBJECT	SUBJECT	SUBJECT	SUBJECT	SUBJECT	SUBJECT
12 E	AHP							
HAVANA			COCO			COLA		PL
ANT								

STATINTL

DATE OF PHOTO	TYPE	QUALITY	CLASS	NO. OF CARDS
7.24	I 7 4	1	4	

CLASSIFICATION ODU CAPTIONED BY JCR

PHOTO NO. 850553 LOT NO. R-3052 MAP REFERENCE C LATITUDE 23 09N LONGITUDE 82 22W

COUNTRY CUBA PROVINCE

AREA NO	SUBJECT	SUBJECT	SUBJECT	SUBJECT	SUBJECT	SUBJECT	SUBJECT	SUBJECT	SUBJECT
12 E	ANA								
HAVANA			CO	CO		CO	LA		OL
ANT									

STATINTL

DATE OF PHOTO	TYPE	QUALITY	CLASS	NO. OF CAIDS
7-24	4	1	4	
CLASSIFICATION				CAPTIONED BY
000				JCC

2000/04/27 CIA-RDP78-05867A000401320013-6

PHOTO NO. 850551		ICF NO. R. 3022		MAP REFERENCE C		LATITUDE 23 01 N		LONGITUDE 82 23 W	
COUNTRY Cuba				PROVINCE					
AREA NO. 12 E		SUBJECT A 40	SUBJECT	SUBJECT	SUBJECT	SUBJECT	SUBJECT	SUBJECT	SUBJECT
H A 4 B		5	10	15	20	25	30	35	40
H A 4		25	30	35	40	45	50		

STATINTL

DATE OF PHOTO 7 24		TYPE	QUALITY	CLASS	NO. OF CARDS
CLASSIFICATION				CAPTIONED BY	

PHOTO NO. 850555		LOT NO. R-3052		MAP REFERENCE C		LATITUDE 23 09 N		LONGITUDE 82 22 W	
COUNTRY CUBA				PROVINCE					
AREA NO. 12 E	SUBJECT RHP	SUBJECT	SUBJECT	SUBJECT	SUBJECT	SUBJECT	SUBJECT	SUBJECT	SUBJECT
H A V A N A	5		10	C O C O		15	C O L A	20	P L
A N T.	25		30			35		40	
	45		50						
STATINTL									
7-24		DATE OF PHOTO		TYPE		QUALITY		CLASS	
		5 7		H		1		6	
CLASSIFICATION OVO				CAPTIONED BY JAC					



15

2000/04/27 - CIA-RDP76-05867A000401320013-6

PHOTO NO. 85055S LOT NO. R-3052 MAP REFERENCE C LATITUDE 23 09 N LONGITUDE 82 22 W

COUNTRY CUBA PROVINCE

AREA NO	SUBJECT	SUBJECT	SUBJECT	SUBJECT	SUBJECT	SUBJECT	SUBJECT	SUBJECT	SUBJECT
12 E	AHP								
HAVANA	5			CO	CO	CO	LA	PL	20
ANT.	25								40
	45								

STATINTL

7-24

DATE OF PHOTO	TYPE	QUALITY	CLASS	NO. OF CARDS
5 7 4	1			

CLASSIFICATION: OVO CAPTIONED BY: JAC






PHOTO NO.	850557	LOT NO.	R-3052	MAP REFERENCE	C	LATITUDE	23 09 N	LONGITUDE	82 27 W
COUNTRY	CUBA		PROVINCE						
AREA NO.	12 E	SUBJECT	KHP	SUBJECT		SUBJECT		SUBJECT	
		5	HAVANA		10	CO	CO	15	EL AL
		25	ANT		30			35	
		45			50				
STATINTL									
7-24									
DATE OF PHOTO		TYPE		QUALITY		CLASS		NO. OF CARDS	
CLASSIFICATION	OWO				CAPTIONED BY				
					JBC				

PHOTO NO. 850558		LOT NO. 8.3052		MAP REFERENCE 6		LATITUDE 23 07 W		LONGITUDE 83 27 W	
COUNTRY BURMA				PROVINCE					
AREA NO. 13 E	SUBJECT AHP	SUBJECT	SUBJECT	SUBJECT	SUBJECT	SUBJECT	SUBJECT	SUBJECT	SUBJECT
H A W A W A	5			10			15		20
A N T	25			30			35		40
	45			50					
STATINTL									
7.24		DATE OF PHOTO		TYPE		QUALITY		CLASS	
		E 9		A		I		I	
CLASSIFICATION				CAPTIONED BY					
OVS				JEC					
FORM NO. 174 USE PREVIOUS EDITIONS PHOTO ANALYSIS REPORT									

FORM NO. 17-61 (REV. 1-61) GPO REF ID: A6607A000401320013-6

70

PHOTO NO. ~~550559~~ LOT NO. **R3118** MAP REFERENCE **C** LATITUDE **56 47N** LONGITUDE **54 09E**

COUNTRY **USSR** PROVINCE

AREA NO. **C155A** SUBJECT **A4C** SUBJECT **A6P**

SUBJECT	SUBJECT	SUBJECT	SUBJECT	SUBJECT	SUBJECT	SUBJECT	SUBJECT
<b>5</b>	<b>10</b>	<b>15</b>	<b>20</b>	<b>25</b>	<b>30</b>	<b>35</b>	<b>40</b>
<b>CHAYKOVSKIY</b>	<b>VOTKIN</b>						
<b>KAYA</b>	<b>UNDER</b>	<b>CON</b>	<b>ST</b>				
<b>45</b>	<b>50</b>						
<b>RUCTION</b>							

(17, 25)

DATE OF PHOTO	TYPE	QUALITY	CLASS	NO. OF CARDS	SOURCE OF PHOTOGRAPH
	<b>4</b>	<b>2</b>	<b>4</b>	<b>2</b>	<b>СРОТФЕРНИЧЕВ КОВЕ</b> <b>СТАНЦИЯ 3700</b>
CLASSIFICATION <b>OWO</b>				CAPTIONED BY <b>RL</b>	<b>MOSCOW, No 3, 1962</b>

PHOTO NO. 850580 LOT NO. R3118 MAP REFERENCE C LATITUDE 56 47N LONGITUDE 54 09E

COUNTRY USSR PROVINCE

AREA NO	SUBJECT	SUBJECT	SUBJECT	SUBJECT	SUBJECT	SUBJECT	SUBJECT	SUBJECT	SUBJECT
<u>C155N</u>	<u>A4C</u>	<u>D36</u>	<u>DGP</u>						
	5		10				15		20
<u>KAY K O V K I Y</u>						<u>V O T K I N S</u>			40
	25		30			35			
<u>K A Y A</u>		<u>G E E</u>		<u>O N</u>		<u>K A M A</u>		<u>R I V</u>	
	45		50						
<u>E R</u>									

(17, 25, 29)

DATE OF PHOTO	TYPE	QUALITY	CLASS	NO. OF CARDS	SOURCE OF PHOTOGRAPH
	<u>4</u>	<u>2</u>	<u>4</u>	<u>3</u>	<u>СРОТЕКНИЧЕСКОЕ</u>
					<u>СТРОИТЕЛЬСТВО</u>
					<u>Москва, № 3, 1962</u>

PHOTO NO. 537848 LOT NO. L3118 MAP REFERENCE C LATITUDE 5605N LONGITUDE 10148E

COUNTRY 850561 USSR PROVINCE

AREA NO	SUBJECT	SUBJECT	SUBJECT	SUBJECT	SUBJECT	SUBJECT	SUBJECT	SUBJECT
<u>D127N</u>	<u>A4C</u>	<u>A6P</u>	<u>D36</u>					
	<u>5</u>		<u>10</u>			<u>15</u>		<u>20</u>
<u>BRATSK</u>			<u>CONSTRUCTION</u>					<u>40</u>
<u>AT</u>	<u>25</u>	<u>BRATSKAYA</u>	<u>30</u>			<u>35</u>	<u>GES</u>	
	<u>45</u>		<u>50</u>					

(17, 25, 29)

DATE OF PHOTO	TYPE	QUALITY	CLASS	NO. OF CARDS	SOURCE OF PHOTOGRAPH
	<u>4</u>	<u>2</u>	<u>4</u>	<u>3</u>	<u>GIOROTEKHNIKHEKRYE</u> <u>STROTEL'BTVD</u>
CLASSIFICATION <u>OUO</u>					CAPTIONED BY <u>RL</u>
					<u>Moscow No 1, 1962</u>

PHOTO NO. 527819 ~~527819~~ LOT NO. 23118 MAP REFERENCE C LATITUDE 56 47N LONGITUDE 54 09E  
 COUNTRY USSR PROVINCE

AREA NO.	SUBJECT	SUBJECT	SUBJECT	SUBJECT	SUBJECT	SUBJECT	SUBJECT	SUBJECT	SUBJECT
<u>0155N</u>	<u>A4E</u>	<u>D36</u>	<u>R0P</u>						
<u>044Y</u>	<u>KOV</u>	<u>KI</u>	<u>Y</u>			<u>UOTKI</u>	<u>N</u>		
<u>KAY</u>	<u>A</u>	<u>GE</u>							

(17, 25, 29)

DATE OF PHOTO	TYPE	QUALITY	CLASS	NO. OF CARDS	SOURCE OF PHOTOGRAPH
	<u>4</u>	<u>2</u>	<u>4</u>	<u>3</u>	<u>СНИМКИ НАЧЕНЫ В РАЙОНЕ</u> <u>СТРОИТЕЛ'СТВА</u>
CLASSIFICATION	<u>Rev</u>		CAPTIONED BY	<u>MOscow</u> <u>N.D. H.V.</u>	

PHOTO NO. ~~850563~~ 850563-1850 LOT NO. C 3117 MAP REFERENCE C LATITUDE 56 47N LONGITUDE 54 09E

COUNTRY (850563) PROVINCE

AREA NO	SUBJECT	SUBJECT	SUBJECT	SUBJECT	SUBJECT	SUBJECT	SUBJECT	SUBJECT
C156N	A4C	D36						
	5							
	10							
	15							
	20							
	25							
	30							
	35							
	40							
	45							
	50							

C H A Y K O V K I Y V O T K I N S  
 K A Y A G E F

(17,29)

DATE OF PHOTO	TYPE	QUALITY	CLASS	NO. OF CARDS	SOURCE OF PHOTOGRAPH
	4	2	4	2	СИБИРЬ ТЕХНИЧЕСКОЕ СПИДИТЕЛ' СТРО
CLASSIFICATION OWO					CAPTIONED BY RL
					Moscow No 1 1462

FORM NO. 100-107-101A (RDF) 76-03867A000401320013-6

PHOTO NO. 537851 LOT NO. C 5118 MAP REFERENCE C LATITUDE 56 05 N LONGITUDE 101 48 E

COUNTRY USSR PROVINCE

AREA NO	SUBJECT	SUBJECT	SUBJECT	SUBJECT	SUBJECT	SUBJECT	SUBJECT	SUBJECT	SUBJECT
<u>D127 N</u>	<u>A4C</u>	<u>A6P</u>							
	<u>BRATSK</u>		<u>A</u>	<u>BR</u>	<u>EMBLING</u>				
	<u>CONCRETE</u>	<u>PIECES</u>			<u>AT</u>	<u>BR</u>	<u>BR</u>		
	<u>TRAY</u>	<u>GE</u>							

(17, 25)

DATE OF PHOTO	TYPE	QUALITY	CLASS	NO. OF CARDS	SOURCE OF PHOTOGRAPH
	<u>4</u>	<u>2</u>	<u>4</u>	<u>2</u>	<u>GIOROTEKHNIKESKOYE</u> <u>STROYTEL'STVO</u> <u>Moscow No 1, 1962</u>
CLASSIFICATION <u>040</u>				CAPTIONED BY <u>RL</u>	

Approved For Release 2000/04/27 PHOTO ANALYSIS REPORT



PHOTO NO. 850565 LOT NO. R3118 MAP REFERENCE C LATITUDE 42 15 N LONGITUDE 42 45 E

COUNTRY USSR PROVINCE

AREA NO	SUBJECT	SUBJECT	SUBJECT	SUBJECT	SUBJECT	SUBJECT	SUBJECT	SUBJECT
B32AN	MHC	AGP						
	5		10			15		20
GUMATI			GUMATSKAYA					
	25		30			35		40
EG @		U/C	ON	RIONI				
	45		50					
VER								

ASSEMBLY OF FRAME OF MACHINE HALL FROM REINFORCED CONCRETE ELEMENTS  
(17, 25)

DATE OF PHOTO	TYPE	QUALITY	CLASS	NO. OF CARDS	SOURCE OF PHOTOGRAPH
	4	2	4	2	GIDROTEKHNIKOBYE STROYEL'STVO
CLASSIFICATION				CAPTIONED BY	
000				RL	Moscow, Nov 2, 1962



PHOTO NO. 850561 LOT NO. R 3118 MAP REFERENCE C LATITUDE 48 30 N LONGITUDE 34 37 E

COUNTRY USSR PROVINCE

AREA NO	SUBJECT	SUBJECT	SUBJECT	SUBJECT	SUBJECT	SUBJECT	SUBJECT	SUBJECT
D 234N	A4C	236	A6P					
	5		10			15		20
D	N	E	P	R	O	D	E	R
	25		30			35		40
E	P	R	O	D	E	R	E	H
	45		50					

(17, 25, 29)

DATE OF PHOTO	TYPE	QUALITY	CLASS	NO. OF CARDS	SOURCE OF PHOTOGRAPH
	4	2	4	3	GIDROTEKHNIKA
					ATROTEL'NIY
					Moscow Nov 1962

CIA-RDP78-05867A000401320013-6

PHOTO NO. 85056S LOT NO. R3118 MAP REFERENCE C LATITUDE 41 30 N LONGITUDE 34 37 E

COUNTRY UPR PROVINCE

AREA NO	SUBJECT	SUBJECT	SUBJECT	SUBJECT	SUBJECT	SUBJECT	SUBJECT	SUBJECT	SUBJECT
D 234N	A4P	A6P							
			10			15			20
			25			35			40
			45			50			

INSTALLATION OF REINFORCED CONCRETE  
GIRDERS FOR COVERING OF SECTION PIPES  
  
(17, 25)

DATE OF PHOTO	TYPE	QUALITY	CLASS	NO. OF CARDS	SOURCE OF PHOTOGRAPH
	4	2	4	2	GRAND HOTEL MUKHOMOTOVA FRONT 1950
CLASSIFICATION: OVO				CAPTIONED BY: RL	MOSCOW NOV 1962

FORM NO. 107-1 (REV. 1-65) GPO REF ID: A600401320013-6

PHOTO NO. 850569 LOT NO. R3118 MAP REFERENCE C LATITUDE 48 30 N 34 37 E LONGITUDE

COUNTRY UZR PROVINCE

AREA NO	SUBJECT	SUBJECT	SUBJECT	SUBJECT	SUBJECT	SUBJECT	SUBJECT	SUBJECT
20 234N	A4C	A6P						
	5	10			15			20
	DN	EP	RO	DE	ER	EH	IN	SK
	25	30			35			40
	EP	RO	DE	ER	EH	IN	SK	KA
	45	50						YA
	\$	U	C					GE

INSTALLATION OF LINING OF CHAMBER FOR  
 ROTOR  
 (17.25)

DATE OF PHOTO	TYPE	QUALITY	CLASS	NO. OF CARDS	SOURCE OF PHOTOGRAPH
	4	2	1	2	Subject - same as above
CLASSIFICATION					CAPTIONED BY
140					RL

FORM NO. 7A USE PREVIOUS EDITIONS PHOTO ANALYSIS REPORT GPO 918791

PHOTO NO. 850570	LOT NO. R3118	MAP REFERENCE C	LATITUDE 41 04 N	LONGITUDE 72 05 E
COUNTRY USSR	PROVINCE			
AREA NO. C328 N	SUBJECT A4C	SUBJECT D36	SUBJECT A6P	
	5		10	
U C H - K U R G A N				U C H - K U R G
	25		30	
A N & K A Y A				G E S
	45		50	

(17, 25, 27)

DATE OF PHOTO	TYPE 4	QUALITY 2	CLASS A	NO. OF CARDS 3	SOURCE OF PHOTOGRAPH
					G. I. ROTELNUEVSKAYA
CLASSIFICATION	CAPTIONED BY				
	OVD			RL	Modul No 5, 1962

PHOTO NO. 850571 LOT NO. R3118 MAP REFERENCE C LATITUDE 41 04 N LONGITUDE 72 05 E

COUNTRY USSR PROVINCE

AREA NO.	SUBJECT	SUBJECT	SUBJECT	SUBJECT	SUBJECT	SUBJECT	SUBJECT	SUBJECT
C328 N	A4C	AGP						
	5		10			15		20
UCH - KURGAN					UCH - KURGAN			
	25		30			35		40
AN \$ KAPA		GEF			U / 2			
	45		50					

PART 1 OF 2 PART PAN. SEE CIA

(17, 25)

DATE OF PHOTO	TYPE	QUALITY	CLASS	NO. OF CARDS	SOURCE OF PHOTOGRAPH
	4	2	A	2	GIOROTENNEKROVE
CLASSIFICATION: OUC					CAPTIONED BY: RL
					Model No 5, 1962





REF ID: A66567A000401320013-6

PHOTO NO. 850573 LOT NO. R3 227 MAP REFERENCE C LATITUDE 22 42N LONGITUDE 90 22E

COUNTRY PAKISTAN PROVINCE (Dacca)

AREA NO	SUBJECT	SUBJECT	SUBJECT	SUBJECT	SUBJECT	SUBJECT	SUBJECT	SUBJECT	SUBJECT
WAL 557A	CGD	AKU	AHE						
BARISAL	5	SAL		10	BARISAL	15		LO	20
KINE	25	N.E.		30		35			40
	45			50					

STATINTL

DATE OF PHOTO	TYPE	QUALITY	CLASS	NO. OF CARDS
1960-618	8	2	4	3
CLASSIFICATION 0410				CAPTIONED BY





FORM NO. 10 (REV. 7-63) 67A000401320013-6

PHOTO NO. 850573 LOT NO. 123227 MAP REFERENCE ARMS 4502 NF 46-5 LATITUDE 22 20' N LONGITUDE 90 43' E

COUNTRY PAKISTAN PROVINCE (Dacca)

AREA NO	SUBJECT	SUBJECT	SUBJECT	SUBJECT	SUBJECT	SUBJECT	SUBJECT	SUBJECT	SUBJECT
WGC 557A	CGY	AKT	AKU	D39	ALL	AHH			
L	A	L	M	5	O	H	A	N	10
					L	A	L	M	15
					O	H	A	N	20
									30
									40
									45
									50

DATE OF PHOTO 6, 7, 28, 29, 30<sup>24</sup> STATINTL

DATE OF PHOTO	TYPE	QUALITY	CLASS	NO. OF CARDS
1960-6-1	8	2	4	6

CLASSIFICATION G110 CAPTIONED BY XEB

850577A000401320013-6

PHOTO NO. 850577 LOT NO. R 3227 MAP REFERENCE <sup>Survey</sup> 9 India GP LATTITUDE 22 00 LONGITUDE 90 30

COUNTRY PAKISTAN PROVINCE (DACCA)


AREA NO	SUBJECT	SUBJECT	SUBJECT	SUBJECT	SUBJECT	SUBJECT	SUBJECT	SUBJECT	SUBJECT
WAC 557A	C68	AHL							
C H A R	<sup>5</sup>	A G A S T I	<sup>10</sup>			C H A R	<sup>15</sup>	A G	<sup>20</sup>
A S T I	<sup>25</sup>	L O O K I N G	<sup>30</sup>			S O U T H	<sup>35</sup>		<sup>40</sup>
	<sup>45</sup>		<sup>50</sup>						

STATINTL

C 24

DATE OF PHOTO	TYPE	QUALITY	CLASS	NO. OF CARDS
1960-61	8	2	4	2

CLASSIFICATION 0-10 CAPTIONED BY HEB



REF ID: A65867A000401320013-6

PHOTO NO. 85057S LOT NO. R 3227 <sup>AMS</sup> MAP REFERENCE U502,NF469 LATITUDE 21 59N LONGITUDE 90 14E

COUNTRY PAKISTAN PROVINCE (Dacca)

AREA NO	SUBJECT	SUBJECT	SUBJECT	SUBJECT	SUBJECT	SUBJECT	SUBJECT	SUBJECT
WAC 557B	CG8	AHL	AMU	AL7				
K	A	L	A	P	A	R	A	L
O	O	K	I	N	E	N	O	R

STATINTL

DATE OF PHOTO	TYPE	QUALITY	CLASS	NO. OF CARDS
1960-6-1	8	3	4	48
CLASSIFICATION 0010				CAPTIONED BY REB



FORM 16-61A RDP 16-05867A000401320013-6

PHOTO NO.

850580

LOT NO.

R3227

MAP REFERENCE <sup>SURV. IN.</sup> LATITUDE

GAZ

22 15

LONGITUDE

89 55

COUNTRY

PAKISTAN

PROVINCE

(DACCA)

AREA NO.

WAC557A

SUBJECT

C68

SUBJECT

AKH

SUBJECT

AHL

SUBJECT

SUBJECT

SUBJECT

SUBJECT

SUBJECT

MATBARIA

10

MATBARIA

15

20

DOOKING SOUTH

25

30

35

40

45

50

STATINTL

6, 7, 24, 28

DATE OF PHOTO

TYPE

QUALITY

CLASS

NO. OF CARDS

CLASSIFICATION

RUO

CAPTIONED BY

HEB

FORM 16-61A

Approved For Release 2000/04/27 PHOTO ANALYSIS 85867A000401320013-6



850581A000401320013-6

PHOTO NO. 850581 LOT NO. R3227 MAP REFERENCE NIS LATITUDE 22 38 N LONGITUDE 90 04 E

COUNTRY PAKISTAN PROVINCE (DACCA)


AREA NO	SUBJECT	SUBJECT	SUBJECT	SUBJECT	SUBJECT	SUBJECT	SUBJECT	SUBJECT
WIL 557A	CG9	AHL	D39	ALG	AKT	D49		
K A U K	H A L I		10	K A U K	H A L I,			20
O O K I N G		S O U T H,	30					40
			45					

STATINTL

6/7, 28, 29

DATE OF PHOTO	TYPE	QUALITY	CLASS	NO. OF CARDS
1960-6-1	B	2	4	65

CLASSIFICATION: *SECRET* CAPTIONED BY: *ACB*







FORM NO. 85807A000401320013-8

PHOTO NO. 850581

LOT NO. R 320 BT

MAP REFERENCE C

LATITUDE 22 15 N

LONGITUDE 90 30 E

COUNTRY PAKISTAN

PROVINCE (DACC A)

AREA NO	SUBJECT	SUBJECT	SUBJECT	SUBJECT	SUBJECT	SUBJECT	SUBJECT	SUBJECT	SUBJECT
WAC 557A	C68	AKU	D39	ALG	049	ALJ	AHL		
B A B U	5	G A N J		10	B A B U	15	G A N J		20
O O K I N G	25	E A S T. #		30		35			40
	45			50					

STATINTL

6, 7, 28, 29

DATE OF PHOTO	TYPE	QUALITY	CLASS	NO. OF CARDS
1960 4 6 1	8	2	4	7

CLASSIFICATION 040 CAPTIONED BY HE 13

FORM NO. 16 68867A000401520015-8

PHOTO NO. 850585 LOT NO. R 10027 MAP REFERENCE N15 LATITUDE 22 50N LONGITUDE 90 16E

COUNTRY PAKISTAN PROVINCE (Dacca)

AREA NO	SUBJECT	SUBJECT	SUBJECT	SUBJECT	SUBJECT	SUBJECT	SUBJECT	SUBJECT	SUBJECT
WAC 557A	C69	AKU	D39	AHL	D49	ALT	ALG		
WAZIRPUR				WAZIRPUR					

6/2  
EJP 5/11/62

STATINTL

DATE OF PHOTO	TYPE	QUALITY	CLASS	NO. OF CARDS
1960-6-1	4	2	4	7

CLASSIFICATION CAPTIONED BY



FORM 100-101A RDT 16-63867A000401320013-6

PHOTO NO. 850587 LOT NO. R 3227 MAP REFERENCE NIS LATITUDE 22 38 N LONGITUDE 90 17 E

COUNTRY PAKISTAN PROVINCE (Dacca)

AREA NO	SUBJECT	SUBJECT	SUBJECT	SUBJECT	SUBJECT	SUBJECT	SUBJECT	SUBJECT
<u>WAC 557A</u>	<u>COB</u>	<u>ALT</u>	<u>ALG</u>	<u>AHL</u>	<u>AKU</u>	<u>D49</u>		
<u>NALCHITI</u>	<sup>5</sup>		<sup>10</sup>	<u>NALCHITI</u>	<sup>15</sup>			<sup>20</sup>
<u>OOKING</u>	<sup>25</sup>	<u>SOUTH</u>	<sup>30</sup>		<sup>35</sup>			<sup>40</sup>
	<sup>45</sup>		<sup>50</sup>					

STATINTL

DATE OF PHOTO	TYPE	QUALITY	CLASS	NO. OF COPIES
<u>1460-618</u>	<u>8</u>	<u>2</u>	<u>4</u>	<u>5</u>

CLASSIFICATION SECRET CAPTIONED BY SEB





FORM NO. 1 Jan 54 Approved for Release 2000/04/27 PHOTO ANALYSIS BRAC

PHOTO NO. 850589 LOT NO. R 3227 MAP REFERENCE N15 LATITUDE 22 56 LONGITUDE 90 25

COUNTRY PAKISTAN PROVINCE (Dacca)

AREA NO	SUBJECT	SUBJECT	SUBJECT	SUBJECT	SUBJECT	SUBJECT	SUBJECT	SUBJECT	SUBJECT
WUC 557A	B68	D39	ALG	AHL	ALT	D49			
M U L	<sup>5</sup> D	I	<sup>10</sup> M	U L	A D	I	<sup>15</sup> L	O O K	<sup>20</sup> I
N G	<sup>25</sup> E A S T		<sup>30</sup>				<sup>35</sup>		<sup>40</sup>
	<sup>45</sup>		<sup>50</sup>						

STATINTL

6,7,24,29

DATE OF PHOTO	TYPE	QUALITY	CLASS	NO. OF CARDS
1966-618	8	2	4	6

CLASSIFICATION: SECRET CAPTIONED BY: EB



FORM NO. 16-65867A000401320013-6

PHOTO NO. 850590 LOT NO. R3227 MAP REFERENCE N15 LATITUDE 22 50N LONGITUDE 90 32E

COUNTRY PAKISTAN PROVINCE (Dacca)

AREA NO	SUBJECT	SUBJECT	SUBJECT	SUBJECT	SUBJECT	SUBJECT	SUBJECT	SUBJECT	SUBJECT
WAC 557A	C68	D39	AKT	AKU	ALG	D49	AHL		
M E H E N	D I G	G A N	J		M E H E N	D I			
G A N J,	L O O K I N G				W E S T,				

STATINTL

DATE OF PHOTO	TYPE	QUALITY	CLASS	NO. OF CARDS
1960-61	8	2	4	7

CLASSIFICATION: *ALL* CAPTIONED BY: *ACB*

SIA REF 78-03887A000401320013-6

PHOTO NO. 850591 LOT NO. R3227 MAP REFERENCE NES LATITUDE 22 38 N LONGITUDE 90 48 E

COUNTRY PAKISTAN PROVINCE (Dacca)

AREA NO	SUBJECT	SUBJECT	SUBJECT	SUBJECT	SUBJECT	SUBJECT	SUBJECT	SUBJECT	SUBJECT
WAC 557A	COB	AK4	AHL	D49					
D	A	U	L	A	T	K	H	A	N
A	N	L	O	O	K	I	N	G	S
									O
									U
									T
									H

STATINTL

6, 7, 28, 24

DATE OF PHOTO	TYPE	QUALITY	CLASS	NO. OF CARDS
1960-6182			4	

CLASSIFICATION: *Secret* CAPTIONED BY: *ALB*

2000/04/27 - CIA-RDP78-05867A000401320013-6

PHOTO NO. 850592      LOT NO. R3777      MAP REFERENCE SUR. India GAR      LATITUDE 22 25      LONGITUDE 90 50E

COUNTRY PANAMA      PROVINCE (DIEGA)

AREA NO	SUBJECT	SUBJECT	SUBJECT	SUBJECT	SUBJECT	SUBJECT	SUBJECT	SUBJECT	SUBJECT
WRE 537A	C69	AKU	AL7	D33	D49				
T	A	Z	M	U	D	D	I	N	
I	N		L	O	O	K	I	N	G
							S	O	U
							T	H.	

STATINTL

6, 7, 28, 29

DATE OF PHOTO	TYPE	QUALITY	CLASS	NO. OF CARYS
6/1	8	7	4	5

CLASSIFICATION: *Secret*      CAPTIONED BY: *Alia*



CIA-RDP78-05867A000401320013-6

PHOTO NO.	850591	LOT NO.	R 2227	MAP REFERENCE	N 18	LATITUDE	22 08N	LONGITUDE	90 13
COUNTRY	PAKISTAN		PROVINCE	(Dacca)					
AREA NO	WAC 557A	SUBJECT	C68	SUBJECT	AHL	SUBJECT	D37	SUBJECT	ALG AK4
	A M T A L I				A M T A L I			15	L O O K I
	N G		W E S T I					35	
								45	

STATINTL

6, 7, 24, 28, 29

DATE OF PHOTO	TYPE	QUALITY	CLASS	NO. OF COPIES
1960-6-18	8	2	4	#5
CLASSIFICATION	CAPTIONED BY			
SECRET	NEB			

PHOTO NO. 850595      LOT NO. 5227      MAP REFERENCE NIS      LATITUDE 22 09 N      LONGITUDE 90 07 E

COUNTRY PAKISTAN      PROVINCE (Dacca)

AREA NO	SUBJECT	SUBJECT	SUBJECT	SUBJECT	SUBJECT	SUBJECT	SUBJECT	SUBJECT
WAC 557A	COB	AKU	D39	AKT	ALG			
BAREUN	5	NA		10	BAREUN	15	NA	20
KING	25	NORTH	30			35		40
	45		50					

STATINTL

6, 7, 28, 29

DATE OF PHOTO	TYPE	QUALITY	CLASS	NO. OF CARDS
1966-6-18	G	2	4	

CLASSIFICATION 1210      CAPTIONED BY FCB

CIA REF ID: A66780-03887A000401320013-6

PHOTO NO. 850596

EST NO. R3727

MAP REFERENCE N15

LATITUDE 22 25

LONGITUDE 90 08

COUNTRY

PAKISTAN

PROVINCE

(Dacca)

AREA NO

WAC 557A

SUBJECT

C68

SUBJECT

AHL

SUBJECT

AL7

SUBJECT

SUBJECT

SUBJECT

SUBJECT

SUBJECT

KATHALIA

10

KATHALIA

15

20

DOKING NORTH

25

30

35

40

45

50

STATINTL

77 24, 29

DATE OF PHOTO

TYPE

QUALITY

CLASS

NO. OF CARDS

1960-61

1

G

2

4

CLASSIFICATION

CAPTIONED BY

REB

FORM NO. 1

1 Jul 54

Approved For Release 2000/04/27

PHOTO ANALYSTS REPORT



FORM NO. 1 (REV. 10-65) REF ID: A6687A000401320013-6

PHOTO NO. 850597      LOT NO. R3227      MAP REFERENCE NLS      LATITUDE 22 20N      LONGITUDE 90 07E

COUNTRY PAKISTAN      PROVINCE (Dacca)

AREA NO	SUBJECT	SUBJECT	SUBJECT	SUBJECT	SUBJECT	SUBJECT	SUBJECT	SUBJECT
MAC 557A	C68	D 39	ALT	ALG	DA9	AKU		
B A M N A	57		B A M N A	10		L O O K I N G	20	
E A S T.	25			30			35	40
	45			50				

STATINTL

DATE OF PHOTO	TYPE	QUALITY	CLASS	NO. OF CARDS
1960-6-1	G	2	4	6

CLASSIFICATION TOP SECRET      CAPTIONED BY HEB



REF ID: A600401320013-6

PHOTO NO. 850599 LOT NO. R3227 MAP REFERENCE N15 LATITUDE 22 43N LONGITUDE 89 58E

COUNTRY PAKISTAN PROVINCE (Dacca)

AREA NO	SUBJECT	SUBJECT	SUBJECT	SUBJECT	SUBJECT	SUBJECT	SUBJECT
WAL 557A	C68	D39	AKU	AHL			
N A Z	1	R P U R	10	N A Z	15	R P U R	20
O O K	25	N G	30	E A S T	35		40
	45		50				

STATINTL

6, 7, 24, 28, 29

DATE OF PHOTO	TYPE	QUALITY	CLASS	NO. OF CARDS
1960-61	8	2	4	4

CLASSIFICATION OAU CAPTIONED BY REB

PHOTO NO. 850600

LOT NO. R 3227

MAP REFERENCE NIS

LATITUDE 22 35N

LONGITUDE 89 59E

COUNTRY PAKISTAN

PROVINCE (Dacca)

AREA NO	SUBJECT	SUBJECT	SUBJECT	SUBJECT	SUBJECT	SUBJECT	SUBJECT	SUBJECT
WAC 557A	C68	D39	ALT	ALG	AKU	D49		
P I R O J P U R,	<sup>5</sup>		<sup>10</sup>	P I R O J P U R,	<sup>15</sup>		<sup>20</sup>	L
O O K I N G	<sup>25</sup>	S O U T H W E S T,	<sup>30</sup>		<sup>35</sup>		<sup>40</sup>	
	<sup>45</sup>		<sup>50</sup>					

STATINTL

DATE OF PHOTO	TYPE	QUALITY	CLASS	NO. OF CARDS
1960-6-8	8	2	4	6

CLASSIFICATION *RUO* CAPTIONED BY *JEB*  
 Approved For Release 2000/04/27 : CIA-RDP78-05667A  
 FORM NO. 174 USE PREVIOUS EDITIONS PHOTO ANALYSIS REPO