

PHOTO NO. 850300 LOT NO. R2786 MAP REFERENCE C LATITUDE 4120N LONGITUDE 6918E

COUNTRY USSR PROVINCE

AREA NO	SUBJECT	SUBJECT	SUBJECT	SUBJECT	SUBJECT	SUBJECT	SUBJECT	SUBJECT
D328N	COB	CV6	CV6	C70				
TASHKENT								
AR	(B ²⁵)		(S ³⁰)	TREET			BLDG	
	PEOPLE							

25X1A

DATE OF PHOTO	TYPE	QUALITY	CLASS	NO. OF CARDS
May 62	4	2	3	
CLASSIFICATION				CAPTIONED BY

PHOTO NO. 850301 LOT NO. R2786 MAP REFERENCE C LATITUDE 4120N LONGITUDE 6918E

COUNTRY USSR PROVINCE

AREA NO	SUBJECT	SUBJECT	SUBJECT	SUBJECT	SUBJECT	SUBJECT	SUBJECT	SUBJECT	SUBJECT
D328N	E6B	C34	COV	RTA					
T A	H	K	E	N	T	10	T U	15	S T R E E T
B	L	D	25	40	W A T E R	35	D	I	T
M	O	S	45	50	Q	U	E		

AT RGT.

25X1A

DATE OF PHOTO	TYPE	QUALITY	CLASS	NO. OF CARDS
May 6	4	2	3	4

CLASSIFICATION Conf CAPTIONED BY [Signature]

PHOTO NO. 850302 LOT NO. R-186 MAP REFERENCE C LATITUDE 59.5N LONGITUDE 30.1E

COUNTRY USSR PROVINCE

AREA NO	SUBJECT	SUBJECT	SUBJECT	SUBJECT	SUBJECT	SUBJECT	SUBJECT	SUBJECT	SUBJECT
B153N	C26	C70							
L	E	N	I	N	G	R	A	D	10
									15
									20
									25
									30
									35
									40
									45
									50

1. A. 25X1A

(28)

DATE OF PHOTO	TYPE	QUALITY	CLASS	NO. OF CARDS
May 6	4	2	3	2

CLASSIFICATION Conf CAPTIONED BY

PHOTO NO. 850303	LOT NO. R2786	MAP REFERENCE C	LATITUDE 5955N	LONGITUDE 3015E
COUNTRY USSR		PROVINCE		
AREA NO. B153N	SUBJECT C6B	SUBJECT C26	SUBJECT C70	SUBJECT AKC
LENINGRAD	⁵	¹⁰	[B C D G]	²⁰ 57
REET	²⁵	LEADING	³⁰	³⁵ T O
ER PALACE	⁴⁵	⁵⁰		⁴⁰ W I N T
25X1A				
DATE OF PHOTO	TYPE	QUALITY	CLASS	NO. OF CARDS
May 61	4	2	3	4
CLASSIFICATION	CAPTIONED BY			
Conf				

PHOTO NO. 850301 LOT NO. R2786 MAP REFERENCE C LATITUDE 5026N LONGITUDE 3031E

COUNTRY USSR PROVINCE

AREA NO	SUBJECT	SUBJECT	SUBJECT	SUBJECT	SUBJECT	SUBJECT	SUBJECT	SUBJECT	SUBJECT
B233N	AKQ	C24							
K I E V	5	L K G	10	T W D	15	R R	S T A	20	
T I O N	25	F R	30	H O T E L	35	U K R A I N	40		
A	45		50						

(CENTER)

25X1A

DATE OF PHOTO	TYPE	QUALITY	CLASS	NO. OF CARDS
May 6	2	4	3	2
CLASSIFICATION	Conf		CAPTIONED BY	



PHOTO NO. 850305		LOT NO. R2786		MAP REFERENCE C		LATITUDE 47°30' N		LONGITUDE 19°05' E	
COUNTRY Hungary				PROVINCE PEST					
AREA NO. 3237M		SUBJECT C3A	SUBJECT C6B	SUBJECT MHA	SUBJECT C26	SUBJECT	SUBJECT	SUBJECT	SUBJECT
B U D A P E S T		F R O N T		O F		R O I A L		H O T E L	
						(ENTRANCE IN LEFT FG.)			

25X1A

DATE OF PHOTO	TYPE	QUALITY	CLASS	NO. OF CARDS
June 62	4	2	3	4
CLASSIFICATION Conf			CAPTIONED BY [Signature]	

STANDARD 76-05867A000401320011-8

PHOTO NO. 850306 LOT NO. R2786 MAP REFERENCE C LATITUDE 47°N LONGITUDE 19°05E

COUNTRY Hungary PROVINCE PEST

AREA NO	SUBJECT	SUBJECT	SUBJECT	SUBJECT	SUBJECT	SUBJECT	SUBJECT	SUBJECT										
3237M	BB	C26	967															
B	U	D	A	P	E	S	T	10	K	I	L	I	A	N	B	A	R	20
R	A	C	K	S			N	30	C	E	N	T	E	R	B	G.		40
[T	R	E	E]			50										

25X1A

(6.7)

DATE OF PHOTO	TYPE	QUALITY	CLASS	NO. OF CARDS
June 6 2	4	2	3	3
CLASSIFICATION Conf			CAPTIONED BY [Signature]	

PHOTO NO. 850307 LOT NO. R 2786 MAP REFERENCE C LATITUDE 4730N LONGITUDE 1905E

COUNTRY HUNGARY PROVINCE PEST

AREA NO	SUBJECT	SUBJECT	SUBJECT	SUBJECT	SUBJECT	SUBJECT	SUBJECT	SUBJECT	SUBJECT
3237M	C6B	C04							
B	U	D	A	P	E	P	T	B	T
C	H	N	I	C	A	L	U	N	I

25X1A

(67.9)

DATE OF PHOTO	TYPE	QUALITY	CLASS	NO. OF CARDS
June 6 2 4	2	3	2	
CLASSIFICATION Conf				CAPTIONED BY

PHOTO NO. 850308		LOT NO. R-786		MAP REFERENCE C		LATITUDE 47°30' N		LONGITUDE 19°05' E	
COUNTRY HUNGARY				PROVINCE PEIT					
AREA NO. 3237M		SUBJECT C6B	SUBJECT C2G	SUBJECT C05	SUBJECT C4V	SUBJECT	SUBJECT	SUBJECT	SUBJECT
B U D A P E S T		5	10	15	20	25	30	35	40
D G		25	30	35	40	45	50		
E D E T A L		45	50						
IN OCT 86; YUGOSLAV EMBASSY IN TREES IN OCT 86.									
25X1A									
(6,7,8,9)									
DATE OF PHOTO		TYPE	QUALITY	CLASS	NO. OF CARDS				
June 62		4	2	3	4				
CLASSIFICATION Conf				CAPTURED BY					

850309

PHOTO NO.

LOT NO.

R 2786

MAP REFERENCE

C

LATITUDE

4712 N

LONGITUDE

1825 E

COUNTRY

HUNGARY

PROVINCE

FEJER

AREA NO

3137M

SUBJECT

CGB

SUBJECT

C2G

SUBJECT

SUBJECT

SUBJECT

SUBJECT

SUBJECT

SUBJECT

S

Z

E

K

E

F

H

E

R

V

A

R

(X)

20

T

R

E

E

T

B

L

D

E

(X)

35

40

25X1A

DATE OF PHOTO

June 62

TYPE

4

QUALITY

2

CLASS

3

NO. OF CARDS

2

CLASSIFICATION

Conf

CAPTIONED BY

[Signature]

FORM NO. 7-74

USE PREVIOUS EDITIONS

PHOTO ANALYSIS REPORT

PHOTO NO. 850310		LOT NO. R 2786	MAP REFERENCE C	LATITUDE 46 57 N	LONGITUDE 17 52 E
COUNTRY HUNGARY			PROVINCE VESEPREM		
AREA NO. 4137M	SUBJECT D33	SUBJECT CGY	SUBJECT	SUBJECT	SUBJECT
B	A	L	A	T	O
N	F	U	R	E	D
5	10	15	20	25	30
A	L	O	N	G	L
25	30	35	40	45	50
E	B	A	L	A	T
45	50	55	60	65	70
T	W	D	S	T	I
70	75	80	85	90	95
H	A	N	Y		

25X1A

DATE OF PHOTO	TYPE	QUALITY	CLASS	NO. OF CARDS
June 62	4	2	3	2
CLASSIFICATION Conf			CAPTURED BY A	

PHOTO NO. 850311 LOT NO. R2786 MAP REFERENCE C LATITUDE 4319N LONGITUDE 2153E

COUNTRY YUGOSLAVIA PROVINCE SRBIJA

AREA NO	SUBJECT	SUBJECT	SUBJECT	SUBJECT	SUBJECT	SUBJECT	SUBJECT	SUBJECT	SUBJECT
450M	CV6	C70							
N 19	5	OPEN	10	MARKET	15				20
O P L E	25		30		35				40
	45		50						

(4)

25X1A

DATE OF PHOTO	TYPE	QUALITY	CLASS	NO. OF CARDS
June 62	4	2	3	2

CLASSIFICATION Conf CAPTIONED BY [Signature]

PHOTO NO. 850312 LOT NO. R2786 MAP REFERENCE C LATITUDE 4450N LONGITUDE 2030E

COUNTRY YUGOSLAVIA PROVINCE SRBIA

AREA NO	SUBJECT	SUBJECT	SUBJECT	SUBJECT	SUBJECT	SUBJECT	SUBJECT	SUBJECT
480M	CUB	CUB	CUB	CUB				
BELGRADE				10	LIK	15	FR	MOS
KVA	25	HOTEL	30	TWO	35	BALKAN		40
HOTEL	45		50	(BLDG)				

(LEFT PG) PART 1 OF 3-IT SERIES.
SEE CIA

25X1A

DATE OF PHOTO	TYPE	QUALITY	CLASS	NO. OF CARDS
June 62	1	2	3	4

CLASSIFICATION Conf CAPTIONED BY

PHOTO NO.	850313	LOT NO.	R2786	MAP REFERENCE	C	LATITUDE	4450N	LONGITUDE	2030 E
COUNTRY	YUGOSLAVIA			PROVINCE	SRBIA				
AREA NO.	480M	SUBJECT	C6B	SUBJECT	C2G	SUBJECT	C28	SUBJECT	
	B	E	L	G	A	D	E	L	K
	K	V	A	H	O	T	E	L	[B
	R	E	E						

Part 2 of 3-pt series
SEE CIA

25X1A

DATE OF PHOTO	TYPE	QUALITY	CLASS	NO. OF CARDS
June 6	4	2	3	7
CLASSIFICATION	Conf		CAPTIONED BY	

PHOTO NO 850314

LOT NO. R2786

MAP REFERENCE C

LATITUDE 44° 50' N

LONGITUDE 22° 30' E

COUNTRY	YUGOSLAVIA		PROVINCE	SRBIA			
AREA NO	480/M	SUBJECT	SUBJECT	SUBJECT	SUBJECT	SUBJECT	SUBJECT
		CGB	C2G	L28			
	BELG	RADE		10	LKG	FR	MO
	KVA	HOTEL		30	(BLDG)	5	37
	REEA			50			

PART 3 OF 3-PHOTOS
SEE CIA

25X1A

DATE OF PHOTO	TYPE	QUALITY	CLASS	NO. OF CARDS
June 6	✓	2	3	2
CLASSIFICATION	Conf		CAPTIONED BY	

PHOTO NO. **850315** LOT NO. **R2786** MAP REFERENCE **C** LATITUDE **4658 N** LONGITUDE **1855 E**

COUNTRY **HUNGARY** PROVINCE **FESER**

AREA NO.	SUBJECT	SUBJECT	SUBJECT	SUBJECT	SUBJECT	SUBJECT	SUBJECT	SUBJECT
3137M	CIA							
	ETA	L	I	N	V	A	R	O
	M	A	N	I	N			

25X1A

DATE OF PHOTO	TYPE	QUALITY	CLASS	NO. OF CARDS
June 6 72	4	2	3	1

CLASSIFICATION **Conf** CAPTIONED BY **RL**

PHOTO NO. 850313		LOT NO. R2786		MAP REFERENCE C		LATITUDE 4715 N		LONGITUDE 1954 E	
COUNTRY HUNGARY				PROVINCE FETER					
AREA NO. 3137M		SUBJECT 960	SUBJECT	SUBJECT	SUBJECT	SUBJECT	SUBJECT	SUBJECT	SUBJECT
E R C 1		(N R)		M I C I T A R Y		15		20	
N T A L L A T		I O N		3 0 - 4 0		K		M	
F R B		U D A P E S T		L K G		E FR		Route #6.	
(ALLEGED "WARHEAD" SITE)									
25X1A									
DATE OF PHOTO		TYPE	QUALITY	CLASS	(3.7)	NO. OF CARDS			
June 6 2		4	2	3	-	1			
CLASSIFICATION Conf				CAPTIONED BY AL					

PHOTO NO. 850317	LOT NO. R 2786	MAP REFERENCE C	LATITUDE 47 30 N	LONGITUDE 19 05 E											
COUNTRY HUNGARY	PROVINCE PEST														
AREA NO. 3237M	SUBJECT A F C	SUBJECT D U F	SUBJECT A H Y												
B	U	D	A	P	E	S	T	(W R)	W	A	T	E	R	T	
	W	E	R	O	N	C	O	L	L	E	C	T	I	V	E
	O	F	C	I	T	Y									
LKG FR Route #6.															
25X1A															
DATE OF PHOTO	TYPE		QUALITY	CLASS	NO. OF CARDS										
June 62	4		2	3	3										
CLASSIFICATION Conf	CAPTIONED BY DL														

PHOTO	650318	LOT NO.	R 2786	MAP REFERENCE	C	LATITUDE	47 30 N	LONGITUDE	19 05 E
COUNTRY	HUNGARY		PROVINCE	PEST					
AREA NO	3237M	SUBJECT	AM9 96V	SUBJECT		SUBJECT		SUBJECT	
	B	U	D	A	P	E	S	T	
	S	A	M	M	I	N	G	C	O
	R	O	U	T	E	G			

25X1A

DATE OF PHOTO	TYPE	QUALITY	CLASS	NO. OF CARDS
June 62	4	2	3	2
CLASSIFICATION	CONF		CAPTIONED BY	R

5503L9 LOT NO. *R2786* MAP REFERENCE *C* LATITUDE *4730 N* LONGITUDE *1905 E*

COUNTRY *HUNGARY* PROVINCE *PEST*

AREA NO	SUBJECT	SUBJECT	SUBJECT	SUBJECT	SUBJECT	SUBJECT	SUBJECT	SUBJECT	SUBJECT
<i>3237M</i>	<i>CLV</i>	<i>DOF</i>	<i>DOB</i>	<i>AKL</i>	<i>E2G</i>				
<i>B</i>	<i>U</i>	<i>D</i>	<i>A</i>	<i>P</i>	<i>E</i>	<i>T</i>	<i>P</i>	<i>A</i>	<i>N</i>
<i>F</i>	<i>C</i>	<i>I</i>	<i>T</i>	<i>P</i>	<i>L</i>	<i>A</i>	<i>I</i>	<i>N</i>	<i>F</i>
<i>1</i>	<i>F</i>	<i>R</i>	<i>R</i>	<i>O</i>	<i>U</i>	<i>T</i>	<i>E</i>	<i>6</i>	

25X1A

DATE OF PHOTO	TYPE	QUALITY	CLASS	NO. OF CARDS
<i>June 62</i>	<i>4</i>	<i>2</i>	<i>3</i>	<i>5</i>

CLASSIFICATION *Conf* CAPTIONED BY *[Signature]*

PHOTO NO. 850320	LOT NO. R2786	MAP REFERENCE C	LATITUDE 4730 N	LONGITUDE 1905 E																
COUNTRY HUNGARY	PROVINCE PEST																			
AREA NO. 3237M	SUBJECT C6B	SUBJECT C26	SUBJECT C24	SUBJECT	SUBJECT	SUBJECT	SUBJECT	SUBJECT												
B	U	D	A	P	E	S	T	10	F	T	K	E	E	T	15	B	L	20		
D	G	S	,	25	S	H	O	I	S	30	E	N	T	E	R	35	I	N	G	40
C	I	T	Y	45	O	N	R	T	E	50	6									

25X1A

DATE OF PHOTO	TYPE	QUALITY	CLASS	NO. OF CARDS
June 62	4	2	3	3
CLASSIFICATION Conf			CAPTIONED BY <i>[Signature]</i>	

PHOTO NO. 850321		LOT NO. R 2786		MAP REFERENCE C		LATITUDE 4726 N		LONGITUDE 2123 E	
COUNTRY HUNGARY				PROVINCE HAJDU-BIHAR					
AREA NO 3337M		SUBJECT AH4	SUBJECT AH2	SUBJECT RKB	SUBJECT	SUBJECT	SUBJECT	SUBJECT	SUBJECT
H A J D U		5	Z O B O	10	F E L O	15	(N A)		20
T A T E		25	F A R M	30	-	A D M I N I S T	35	I S T	40
R A T I O N		45	B L D G.	50					

25X1A

(7,24,28)

DATE OF PHOTO	TYPE	QUALITY	CLASS	NO. OF CARDS
June 62	4	2	3	3
CLASSIFICATION: Conf			CAPTIONED BY: [Signature]	




PHOTO NO. 850322		LOT NO. R 2716		MAP REFERENCE C		LATITUDE 47 26 N		LONGITUDE 21 23 E	
COUNTRY HUNGARY				PROVINCE HAJDU-BIHAR					
AREA NO 3337M		SUBJECT AH4	SUBJECT AHZ	SUBJECT KKE	SUBJECT	SUBJECT	SUBJECT	SUBJECT	SUBJECT
H A J D U		S E O		B O S		E L O		15	(u r)
T A T E		F A R M		30		35		B L D G E	
45		50							
25X1A									
(724, 28)									
DATE OF PHOTO		TYPE	QUALITY	CLASS	NO. OF CARDS				
June 62		4	2	3	3				
CLASSIFICATION Conf				CAPTIONED BY [Signature]					

PHOTO NO. 850323	LOT NO. R2786	MAP REFERENCE NIS	LATITUDE 4718N	LONGITUDE 2122E
COUNTRY HUNGARY		PROVINCE HAJDU-BIHAR		
AREA NO. 3337M	SUBJECT AK6	SUBJECT DEG	SUBJECT	SUBJECT
F	5	(P R	10	15
O		o B)		20
L				
D				
E				
E				
A	25		30	35
R				40
F				
I				
E				
L				
D				
.				
R	45		50	
E				
]				

25X1A

DATE OF PHOTO		TYPE	QUALITY	CLASS	NO. OF CARDS
June 62		4	✓	3	2
CLASSIFICATION Conf				CAPTIONED BY [Signature]	




PHOTO NO. **850324** LOT NO. **R2786** MAP REFERENCE **C** LATITUDE **4644N** LONGITUDE **2333E**

COUNTRY **Romania** PROVINCE **SOMES**

AREA NO.	SUBJECT	SUBJECT	SUBJECT	SUBJECT	SUBJECT	SUBJECT	SUBJECT	SUBJECT
160M	C.B.	C26	COV					
CL	U	J	S	10		15	H	20
	B	L	D	30	PT	35	F	40
T	P	A	N	45	O	R	A	M

SEE CIA

25X1A

DATE OF PHOTO	TYPE	QUALITY	CLASS	NO. OF CARDS
June 6	2	4	3	3

CLASSIFICATION **Conf** CAPTIONED BY *[Signature]*

FORM 14 1 Jun 56

PHOTO NO. **850325** LOT NO. **R2786** MAP REFERENCE **C** LATITUDE **4644N** LONGITUDE **2333E**

COUNTRY **Romania** PROVINCE **BOMER**

AREA NO	SUBJECT	SUBJECT	SUBJECT	SUBJECT	SUBJECT	SUBJECT	SUBJECT	SUBJECT
160M	COB	C26	COV					
CLUJ	5	8	10	ARE		15	11	20
B	25	6	30	PT	2	35	F	40
T	45	OR	30	RAMA			DEC CIA	

25X1A

DATE OF PHOTO	TYPE	QUALITY	CLASS	NO. OF CARDS
June 6 2	1	2	3	3

CLASSIFICATION **Conf** CAPTIONED BY **Am**

858325

LOT NO. *R 3786*

MAP REFERENCE *C*

LATITUDE *4644N*

LONGITUDE *2333E*

COUNTRY	PROVINCE	SUBJECT								
<i>Romania</i>	<i>SOMER</i>	<i>160M</i>	<i>C9C</i>	<i>C6B</i>	<i>C2E</i>	<i>C70</i>				
<i>C L U J</i>	<i>5</i>	<i>10</i>	<i>T R E E</i>	<i>15</i>	<i>T</i>	<i>20</i>	<i>B C</i>	<i>D</i>		
<i>G S</i>	<i>25</i>	<i>30</i>	<i>P E O P L E</i>	<i>35</i>	<i>L O U D</i>	<i>40</i>	<i>S P E A</i>			
<i>K E R</i>	<i>45</i>	<i>50</i>								

25X1A

DATE OF PHOTO	TYPE	QUALITY	CLASS	NO. OF CARDS
<i>June 62</i>	<i>4</i>	<i>2</i>	<i>3</i>	<i>4</i>

CLASSIFICATION *Conf* CAPTIONED BY *[Signature]*



PHOTO NO. 850327	LOT NO. R 2786	MAP REFERENCE C	LATITUDE 4644 N	LONGITUDE 2333 E
COUNTRY Rumunia		PROVINCE BOMERS		
AREA NO. 160 HA	SUBJECT ANE	SUBJECT ANE	SUBJECT	SUBJECT
C L O J	5	B O T A N I C A L	10	15
E N D.	25		30	35
	45		50	55

25X1A

DATE OF PHOTO	TYPE	QUALITY	CLASS	NO. OF CARDS
June 62	✓	2	3	1
CLASSIFICATION Conf				CAPTIONED BY [Signature]




PHOTO NO. 850328

LOT NO. R2786

MAP REFERENCE C

LATITUDE 45 48 N

LONGITUDE 24 09 E

COUNTRY

RUMANIA

PROVINCE

MUREȘ

AREA NO

360M

SUBJECT

C6B

SUBJECT

C2G

SUBJECT

C34

SUBJECT

10

SUBJECT

15

SUBJECT

20

SUBJECT

25

SUBJECT

30

40

1

B I U

25

N E W E R

30

35

40

B L D G S

D

T

45

50

25X1A

(6.7)

DATE OF PHOTO	TYPE	QUALITY	CLASS	NO. OF CARDS
June 62	4	2	3	3
CLASSIFICATION: CONF				CAPTIONED BY: [Signature]

PHOTO NO. 850329 | LOT NO. R2786 | MAP REFERENCE C | LATITUDE 4.538 N | LONGITUDE 25.35 E

COUNTRY Rumain | PROVINCE BUCEGI

AREA NO	SUBJECT	SUBJECT	SUBJECT	SUBJECT	SUBJECT	SUBJECT	SUBJECT	SUBJECT
0	R A	D W F	D O D	A H Q				
	5	U L		T A L	I N	15	W A	(C) L
	25			30	P A N R	35	L I N E T	40
	45			50				

+ 1/4 OF ROAD FR SIBIU.

25X1A

(1.17)

DATE OF PHOTO	TYPE	QUALITY	CLASS	NO. OF CARDS
June 1967	62	4	3	3

CLASSIFICATION: *C O A F* | CAPTIONED BY: *[Signature]*

PHOTO NO. 850331 LOT NO. R2786 MAP REFERENCE C LATITUDE 45 38 N LONGITUDE 25 35 E

COUNTRY *Rumania* PROVINCE *BUCEGI*

AREA NO	SUBJECT	SUBJECT	SUBJECT	SUBJECT	SUBJECT	SUBJECT	SUBJECT	SUBJECT
<i>660M</i>	<i>DOD</i>	<i>DOR</i>						
<i>OR</i>	<i>A</i>	<i>U</i>	<i>L</i>	<i>S</i>	<i>T</i>	<i>A</i>	<i>L</i>	<i>I</i>
<i>N</i>	<i>K</i>	<i>F</i>	<i>R</i>	<i>S</i>	<i>I</i>	<i>B</i>	<i>I</i>	<i>U</i>

25X1A

DATE OF PHOTO	TYPE	QUALITY	CLASS	NO. OF CARDS
<i>June 6</i>	<i>4</i>	<i>2</i>	<i>3</i>	<i>2</i>

CLASSIFICATION *Conf* CAPTIONED BY *[Signature]*

FORM NO. 174 USE PREVIOUS EDITIONS PHOTO ANALYSIS REPORT GPO 918791

PHOTO NO. 850330 LOT NO. R2786 MAP REFERENCE C LATITUDE 45 38 N LONGITUDE 25 35 E

COUNTRY *Rumania* PROVINCE *BUCEGI*

AREA NO	SUBJECT	SUBJECT	SUBJECT	SUBJECT	SUBJECT	SUBJECT	SUBJECT	SUBJECT
<i>660M</i>	<i>22D</i>	<i>DOD</i>						
<i>OR</i>	<i>A</i>	<i>U</i>	<i>L</i>	<i>S</i>	<i>T</i>	<i>A</i>	<i>L</i>	<i>I</i>
<i>N</i>	<i>K</i>	<i>F</i>	<i>R</i>	<i>S</i>	<i>I</i>	<i>B</i>	<i>I</i>	<i>U</i>

25X1A

DATE OF PHOTO	TYPE	QUALITY	CLASS	NO. OF CARDS
<i>June 6</i>	<i>4</i>	<i>2</i>	<i>3</i>	<i>2</i>

CLASSIFICATION *Conf* CAPTIONED BY *[Signature]*

PHOTO NO. 850332	LOT NO. R2776	MAP REFERENCE C	LATITUDE 45 31 N	LONGITUDE 25 35 E
COUNTRY Romania	PROV. BUCEGI			
AREA NO. 660/M	SUBJECT C6B	SUBJECT C26	SUBJECT	SUBJECT
OR	15	10	15	20
T	25	30	35	40
1	45	50		

25X1A

DATE OF PHOTO	TYPE	QUALITY	CLASS	NO. OF CARDS
June 62	4	2	3	2
CLASSIFICATION	CAPTIONED BY			
Conf	[Signature]			

2000/04/27 : CIA-RDP78-05867A000401320011-8

PHOTO NO.
850333

LOT NO.
R 2786

MAP REFERENCE
C

LATITUDE
45 21 N

LONGITUDE
25 32 E

COUNTRY
Rumelia

PROVINCE
BUCEGI

AREA NO.	SUBJECT	SUBJECT	SUBJECT	SUBJECT	SUBJECT	SUBJECT	SUBJECT	SUBJECT
660 M	C24	CB B						
	5	A		10	REET	15	B L D	20
	25			30		35		40
	45			50				

25X1A

DATE OF PHOTO	TYPE	QUALITY	CLASS	NO. OF CARDS
June 62	4	2	3	✓

CLASSIFICATION
Conf

CAPTIONED BY
D

PHOTO NO. 850331 LOT NO. R 2786 MAP REFERENCE C LATITUDE 45° 21' N LONGITUDE 25° 32' E

COUNTRY *Rumonia* PROVINCE *BUCEGI*

AREA NO.	SUBJECT	SUBJECT	SUBJECT	SUBJECT	SUBJECT	SUBJECT	SUBJECT	SUBJECT
<i>660 M</i>	<i>EvG</i>	<i>DOB</i>						
<i>5</i>	<i>A</i>	<i>(N N)</i>	<i>10</i>		<i>[B L D 6 8]</i>	<i>15</i>		<i>PR</i>
<i>25</i>	<i>MT</i>	<i>O M U L</i>	<i>30</i>		<i>1 N B G</i>	<i>35</i>		<i>40</i>
<i>45</i>			<i>50</i>					

25X1A

DATE OF PHOTO	TYPE	QUALITY	CLASS	NO. OF CARDS
<i>June 62</i>	<i>4</i>	<i>2</i>	<i>3</i>	<i>2</i>

CLASSIFICATION *Conf* CAPTIONED BY *D*




PHOTO NO 850335 LOT NO. R 2786 MAP REFERENCE C LATITUDE 4457 N LONGITUDE 2602 E

COUNTRY *Rumania* PROVINCE *BUCEGI*

AREA NO	SUBJECT	SUBJECT	SUBJECT	SUBJECT	SUBJECT	SUBJECT	SUBJECT	SUBJECT
660 M	A06							
	5			10		15		20
	25			30		35		40
	45			50				

PL O E T I A E W O E R E F
I N E R Y C O M P L E X

25X1A

DATE OF PHOTO	TYPE	QUALITY	CLASS	NO. OF CARDS
<i>June 62</i>	<i>4</i>	<i>2</i>	<i>3</i>	<i>1</i>
CLASSIFICATION <i>Conf</i>			CAPTIONED BY <i>[Signature]</i>	




PHOTO NO.	850333	LOT NO.	R 2786	MAP REFERENCE	C	LATITUDE	44 57 N	LONGITUDE	26 22 E
COUNTRY	Romania	PROVINCE	BUCEGI						
AREA NO.	660 M	SUBJECT	A 06 R4F	SUBJECT		SUBJECT		SUBJECT	
	P L O E S T I			10	N E W	15	D E		20
	I N E R Y		25	T H E R M O		35	E L E C T R I C		40
	P W R		45	P L T					50

BEING BUILT BY FRENCH.

25X1A

161

DATE OF PHOTO	TYPE	QUALITY	CLASS	NO. OF CARDS
June 62	4	2	3	2
CLASSIFICATION	CONF		CAPTIONED BY	

PHOTO NO. 850337	LOT NO. R 2786	MAP REFERENCE C	LATITUDE 44 57 N	LONGITUDE 26 01 E
COUNTRY Romania	PROVINCE BUCEGI			
AREA NO. 6603M	SUBJECT A 076	SUBJECT	SUBJECT	SUBJECT
PL O E S T I		NEW	15	20
I N E R Y		C O M P L E X	35	40

25X1A

DATE OF PHOTO	TYPE	QUALITY	CLASS	NO. OF CARDS
June 62	4	2	3	1
CLASSIFICATION Conf	CAPTIONED BY [Signature]			

PHOTO NO. **850338** LOT NO. **R27/6** MAP REFERENCE **C** LATITUDE **44°55'N** LONGITUDE **26°06'E**

COUNTRY **Romania** PROVINCE **BUCEGI**

AREA NO	SUBJECT	SUBJECT	SUBJECT	SUBJECT	SUBJECT	SUBJECT	SUBJECT	SUBJECT	SUBJECT
6600M	U1	C24	C36	RKC					
BUCH	A	R	E	S	T	10	15	20	25
L	D	G	8	25	30	35	40	45	50

25X1A

DATE OF PHOTO	TYPE	QUALITY	CLASS	NO. OF CARDS
June 62	4	2	3	4

CLASSIFICATION **Conf** CAPTIONED BY **[Signature]**



PHOTO NO. 850339

LOT NO. R27A

MAP REFERENCE C

LATITUDE 44° 45' N

LONGITUDE 26° 06' E

COUNTRY Rumania

PROVINCE BUCEGI

AREA NO	SUBJECT	SUBJECT	SUBJECT	SUBJECT	SUBJECT	SUBJECT	SUBJECT	SUBJECT	SUBJECT
660M	CB3	CRS	AKA						
BUCHA	5	RE	10	T	15	TREE	20		
FRONT	25	OF	30	HOTEL	35	LIDO	40		
	45		50						

25X1A

DATE OF PHOTO	TYPE	QUALITY	CLASS	NO. OF CARDS
June 62	4	2	3	3

CLASSIFICATION: Conf

CAPTIONED BY: [Signature]



PHOTO NO. 850340 LOT NO. R 2786 MAP REFERENCE c LATITUDE 4425 N LONGITUDE 2606 E

COUNTRY ROMANIA PROVINCE BUCEGI

AREA NO	SUBJECT	SUBJECT	SUBJECT	SUBJECT	SUBJECT	SUBJECT	SUBJECT	SUBJECT
660M	ARR							
BUCHAREST								
PUBLIC AFFAIRS								
EXT BOOK								

25X1A

DATE OF PHOTO	TYPE	QUALITY	CLASS	NO. OF CARDS
June 62	1	2	3	1
CLASSIFICATION Conf			CAPTIONED BY [Signature]	

PHOTO NO. 850341 LOT NO. R 2716 MAP REFERENCE C LATITUDE 4425N LONGITUDE 2606E

COUNTRY Romania PROVINCE BUCEGI

AREA NO	SUBJECT	SUBJECT	SUBJECT	SUBJECT	SUBJECT	SUBJECT	SUBJECT	SUBJECT	SUBJECT
660M	APP								
	BUCHAREST					SCIENTEIA			
	PUBLICIS	HING				PLANET.			
	INDINE					SECTION.			

25X1A

DATE OF PHOTO	TYPE	QUALITY	CLASS	NO. OF CARDS	CAPTIONED BY
June 62	1	2	3	1	Conf

REF ID: A662908727 CIA-RDP78-05867A000401320011-8

PHOTO NO. 850342

LOT NO. R2786

MAP REFERENCE C

LATITUDE 44°55'N

LONGITUDE 26°06'E

COUNTRY Rumania

PROVINCE BUCEGI

AREA NO	SUBJECT	SUBJECT	SUBJECT	SUBJECT	SUBJECT	SUBJECT	SUBJECT	SUBJECT
650M	CO.N							
B	U	C	H	A	R	E	S	T
R	M	Y	H	O	U	B	E	

25X1A

DATE OF PHOTO	TYPE	QUALITY	CLASS	NO. OF CARDS
June 62	4	v	3	1

CLASSIFICATION Conf

CAPTIONED BY [Signature]

PHOTO NO.	850343	LOI NO.	R2786	MAP REFERENCE	C	LATITUDE	44° 15' N	LONGITUDE	26° 06' E
COUNTRY	Romania		PROVINCE						
AREA NO.	660M	BUCEGI							
SUBJECT	EWB	SUBJECT		SUBJECT		SUBJECT		SUBJECT	
B	U	C	H	A	R	E	S	T	10
O	F	D	E	F	E	N	S	E.	30
									45
									50
									15
									20
									35
									40

25X1A

DATE OF PHOTO	TYPE	QUALITY	CLASS	NO. OF CARDS
June 62	4	v	3	1
CLASSIFICATION	CAPTIONED BY			
Conf	[Signature]			

PHOTO NO.	850344	LOT NO.	R2786	MAP REFERENCE	C	LATITUDE	44° 25' N	LONGITUDE	26° 06' E
COUNTRY	Romania		PROVINCE	BUCEGI					
AREA NO.	650M	SUBJECT	C7D	SUBJECT	C6B	SUBJECT	C26	SUBJECT	
	B	U	C	H	A	R	E	S	T

25X1A

DATE OF PHOTO	JUNE 62	TYPE	4	QUALITY	✓	CLASS	2	NO. OF CARDS	3
CLASSIFICATION	Conf			CAPTIONED BY					



PHOTO NO. 850345 LOT NO. R5786 MAP REFERENCE C LATITUDE 4353N LONGITUDE 2557E

COUNTRY Rumania PROVINCE BUCEGI

AREA NO.	SUBJECT	SUBJECT	SUBJECT	SUBJECT	SUBJECT	SUBJECT	SUBJECT	SUBJECT	SUBJECT
660M	CVI	CB	AMO						
G I U R G I U				10			15		20
B L D G				30			35		40
				50					

25X1A

DATE OF PHOTO	TYPE	QUALITY	CLASS	NO. OF CARDS
June 62	4	2	3	3

CLASSIFICATION Conf CAPTIONED BY [Signature]



PHOTO NO. 850345 LOT NO. R 7786 MAP REFERENCE C LATITUDE 4353 N LONGITUDE 2557 E

COUNTRY Rumania PROVINCE BUCEGI

AREA NO	SUBJECT	SUBJECT	SUBJECT	SUBJECT	SUBJECT	SUBJECT	SUBJECT	SUBJECT	SUBJECT
660M	C34	C6B	ARM	RAF					
GIURGIU			HOM						
ILY									
ET									

~~FOR REPORT VIEW~~
PART ① of VPT series. SEE CIA _____

25X1A

DATE OF PHOTO	TYPE	QUALITY	CLASS	NO. OF CARDS
June 62	4	2	3	4

CLASSIFICATION Conf CAPTIONED BY [Signature]

PHOTO NO. 850347 LOT NO. R-786 MAP REFERENCE C LATITUDE 43°3'N LONGITUDE 28°57'E

COUNTRY Romania PROVINCE

AREA NO. 660M SUBJECT C34 SUBJECT C6B SUBJECT AKM SUBJECT R4F SUBJECT SUBJECT SUBJECT SUBJECT

G	1	U	R	G	1	U	10	H	0	M	E	S	15	B	C	D	G	20
\$,		R	D	,	R	R	NO		P	W	R	35'	P	L	T	?	40
				45				50										

PWR PLANT? IN BG

~~Part 2 of V.P.T. series. See CIA~~
 Part 2 of V.P.T. series. See CIA

25X1A

DATE OF PHOTO	TYPE	QUALITY	CLASS	NO. OF CARDS
June 62	4	L	3	4
CLASSIFICATION Conf				CAPTIONED BY [Signature]

PHOTO NO. 85031S LOT NO. R 2786 MAP REFERENCE c LATITUDE 4304N LONGITUDE 2840E

COUNTRY Bulgaria PROVINCE GORNA ORYAKHOVITSA

AREA NO	SUBJECT	SUBJECT	SUBJECT	SUBJECT	SUBJECT	SUBJECT	SUBJECT	SUBJECT
1220M	DOD	DOD	D36	AKW	C34			
TURNO	5	10	10	L K G	FR	15	HOT	20
L V E L I K O	25	30	30	(M T &)	35	R I V E R	40	
V A L L E Y	45	50	50	(R D)				

PART ① of 2-PT PANORAMA - SEE CIA

25X1A

DATE OF PHOTO	TYPE	QUALITY	CLASS	NO. OF CARDS
June 62	4	✓	3	5

CLASSIFICATION Conf CAPTURED BY [Signature]

PHOTO NO. 850349		LOT NO. R 2756	MAP REFERENCE C	LATITUDE 42°44'N	LONGITUDE 25°40'E
COUNTRY Bulgaria		PROVINCE GORNA ORYAKHOVITSA			
AREA NO. 1220/A	SUBJECT DOD	SUBJECT DOD	SUBJECT D36	SUBJECT AKW	SUBJECT C24
T U R N O V O	5		10	L K G	F R
L V E L I K O	25		30	(M I S	35
V A L U E Y	45		50	E R D)	40

PAGE 2 OF 2-PT PANORAMA SEE CIA

25X1A

DATE OF PHOTO	TYPE	QUALITY	CLASS	NO. OF CARDS
June 62	4	v	3	5
CLASSIFICATION Conf			CAPTIONED BY [Signature]	



PHOTO NO. 850350 LOT NO. R2786 MAP REFERENCE C LATITUDE 4304N LONGITUDE 2540E

COUNTRY	Bulgaria		PROVINCE	GORNA ORYAKHOVITSA				
AREA NO	1220M	SUBJECT	SUBJECT	SUBJECT	SUBJECT	SUBJECT	SUBJECT	SUBJECT
		C61	D0D	D0Q	D36	C34	D48	
		5		PAN		V	15	20
	TURNOVO					VIEW	W	F
	25			30				40
	TOWN		MTS		VALLEY,			RIV
	45			50				
	ER		HOUSE					

25X1A

DATE OF PHOTO	TYPE	QUALITY	CLASS	NO. OF CARDS
June 6	4	2	3	6
CLASSIFICATION	CONF		CAPTIONED BY	

PHOTO NO. 850351	LOT NO. R2786	MAP REFERENCE C	LATITUDE 4304N	LONGITUDE 2540E
COUNTRY Bulgaria	PROVINCE GORNA ORYAKHOVITSA			
AREA NO 12mm	SUBJECT C6B	SUBJECT C26	SUBJECT C34	SUBJECT D08
T U R N O V O	5		10	15
B L D G	25	H O U S E	35	40
	45		50	

25X1A

DATE OF PHOTO	TYPE	QUALITY	CLASS	(1.6.7) NO. OF CARDS
June 62	4	2	3	4
CLASSIFICATION	CONF		CAPTIONED BY [Signature]	

PHOTO NO. **850352** LOT NO. **R276** ALAP REFERENCE **C** LATITUDE **4313N** LONGITUDE **2736E**

COUNTRY **Bulgaria** PROVINCE **VARNA**

AREA NO	SUBJECT	SUBJECT	SUBJECT	SUBJECT	SUBJECT	SUBJECT	SUBJECT	SUBJECT	SUBJECT
From	ADP								
REKA	5	D	10	UNYA		15	KARL	MA	20
RX	25	S	30	ODA	E	35	A	T	40
	45		10	FACTORY					

25X1A

DATE OF PHOTO	TYPE	QUALITY	CLASS	NO. OF CARDS
June 6	4	2	3	1

CLASSIFICATION **Conf** CAPTIONED BY **[Signature]**



PHOTO NO. 850353	LOT NO. R2786	MAP REFERENCE C	LATITUDE 4313N	LONGITUDE 2736E
COUNTRY Bulgaria	PROVINCE VARNA			
AREA NO. Irom	SUBJECT ADP	SUBJECT	SUBJECT	SUBJECT
REKA	DE	VNYA	KARL	MA
RIX	SODA	EAC	TORY	

25X1A

DATE OF PHOTO	TYPE	QUALITY	CLASS	NO. OF CARDS
June 66	4	2	3	1
CLASSIFICATION Conf				CAPTIONED BY M




PHOTO NO. 850354	LEIT NO. R 2786	MAP REFERENCE C	LATITUDE 4313N	LONGITUDE 2757E
COUNTRY Bulgaria	PROVINCE VARNNA			
AREA NO. 8700M	SUBJECT D2V	SUBJECT	SUBJECT	SUBJECT
VARNNA	10	BEACH	15	POSS
R BUL	25	CHE	30	RUENOA
KIY	45		35	ARMENY

25X1A

DATE OF PHOTO	TYPE	QUALITY	CLASS	NO. OF CARDS
June 62	4	2	3	1
CLASSIFICATION	Conf		CAPTIONED BY [Signature]	

PHOTO NO. 850355	LOT NO. R-786	MAP REFERENCE C	LATITUDE 4313N	LONGITUDE 2715E
COUNTRY Bulgaria	PROVINCE VARNNA			
AREA NO. 5000	SUBJECT D2V	SUBJECT	SUBJECT	SUBJECT
VARNNA	10	BEACH	15	POSS
R BUC	25	CHERVENO	35	ARMED
KIY	45		50	

25X1A

DATE OF PHOTO	TYPE	QUALITY	CLASS	NO. OF CARDS
June 62	4	2	3	1

CLASSIFICATION Conf CAPTIONED BY [Signature]



PHOTO NO. 850356 LIST NO. R2786 MAP REFERENCE C LATITUDE 4313 N LONGITUDE 2755 E

COUNTRY Bulgaria PROVINCE VARNA

AREA NO.	SUBJECT	SUBJECT	SUBJECT	SUBJECT	SUBJECT	SUBJECT	SUBJECT	SUBJECT
8206M	9K2							
V A R N A	5	P R O B	10	N A	15	P O	20	
M I L I T A R Y	25	4	30	C H O O L ?	35		40	
R D	45		50					

→ TO "SANDY BEACH" (w of NESEBURG).

25X1A

(3.7.9)

DATE OF PHOTO	TYPE	QUALITY	CLASS	NO. OF CARDS
624	4	✓	3	1

CLASSIFICATION Conf CAPTIONED BY [Signature]

PHOTO NO.	850357	LIST NO.	R2786	MAP REFERENCE	C	LATITUDE	4231N	LONGITUDE	2744E
COUNTRY	Bulgaria		PROVINCE						
AREA NO.	5270/M	SUBJECT	D276	SUBJECT	D2C	BURGAS			
NE		E		B		H		R	
E		A		C		H		A	
E		E		B		U		R	

NE E B H R W 10 RE 15 20
 E A C H 25 ON COAST N OF 35 40
 E E B U R 50

(ISLAND IN EG)
 ("SANDY BEACH")

25X1A

DATE OF PHOTO	TYPE	QUALITY	CLASS	NO. OF CARDS
June 62	4	2	3	2
CLASSIFICATION	Conf		CAPTIONED BY	
			A	



PHOTO NO. 850358	LIST NO. R-186	MAP REFERENCE C	LATITUDE 4239N	LONGITUDE 2744E
COUNTRY Bulmeria		PROVINCE BURGAS		
AREA NO. 5220M	SUBJECT D26	SUBJECT C4A	SUBJECT	SUBJECT
N	E	S	E	B
E	N	C	H	A
E	S	E	B	U
				R.

("SANDY BEACH")

25X1A

DATE OF PHOTO	TYPE	QUALITY	CLASS	NO. OF CARDS
June 62	4	2	3	1
CLASSIFICATION	CAPTIONED BY			
Conf	M			

PHOTO NO.	850359	LIST NO.	R2706	MAP REFERENCE	C	LATITUDE	4234N	LONGITUDE	2744E
COUNTRY	Bulgaria		PROVINCE	Burgas					
AREA NO.	5220M	SUBJECT	CIA	SUBJECT		SUBJECT		SUBJECT	
		5		10		15		20	
	N E	E B U R	(N R)			H O T E L		C H	
	25			30		35		40	
	A I K A	I N				R E F O R T		N O F	
	45			50				O N C O A S T	
	N E	E B U R							

25X1A

DATE OF PHOTO	TYPE	QUALITY	CLASS	NO. OF CARDS
June 6	4	2	3	2
CLASSIFICATION	Conf		CAPTIONED BY	

PHOTO NO. 850360 LIC# NO. R-716 MAP REFERENCE C LATITUDE 4239N LONGITUDE 2744E

COUNTRY *Bulgaria* PROVINCE *Burgas*

AREA NO.	SUBJECT	SUBJECT	SUBJECT	SUBJECT	SUBJECT	SUBJECT	SUBJECT	SUBJECT
<i>5220M</i>	<i>CSA</i>	<i>CYA</i>						
<i>5</i>	<i>NECEBUR</i>	<i>(N R)</i>			<i>15</i>	<i>HOTEL</i>		<i>20</i>
<i>25</i>	<i>AIKANA</i>	<i>IN</i>	<i>30</i>	<i>REPORT</i>	<i>35</i>	<i>IN</i>	<i>OF</i>	<i>40</i>
<i>45</i>	<i>NECEBUR</i>		<i>50</i>			<i>ON COAST</i>		

25X1A

DATE OF PHOTO	TYPE	QUALITY	CLASS	NO. OF CARDS
<i>June 6</i>	<i>4</i>	<i>2</i>	<i>3</i>	<i>2</i>

CLASSIFICATION *Conf* CAPTIONED BY *[Signature]*

PHOTO NO. 850361 | LOI NO. R-2786 | MAP REFERENCE C | LATITUDE 4239N | LONGITUDE 2744E
 COUNTRY Bulgaria | PROVINCE Burgas
 AREA NO 5220 M | SUBJECT CHA | SUBJECT DZC | SUBJECT DZC | SUBJECT | SUBJECT | SUBJECT | SUBJECT
 N E E B U R I N A R E P O R T B
 E A C H O N C O A S T N O F N
 E E B U R (ISLAND 1 x 66)

25X1A

DATE OF PHOTO	TYPE	QUALITY	CLASS	NO. OF CARDS
June 62	4	✓	3	3
CLASSIFICATION Conf				CAPTIONED BY DL

PHOTO NO. 850362	LCI NO. R-2786	MAP REFERENCE C	LATITUDE 4239N	LONGITUDE 2744E
COUNTRY Bulgaria	PROVINCE Burgas			
AREA NO 5220 M	SUBJECT CIA	SUBJECT DZ	SUBJECT	SUBJECT
N 5	E 5	B 5	U 5	R 5
E 10	N 10	R 10	E 10	O 10
E 15	N 15	R 15	E 15	O 15
E 20	N 20	R 20	E 20	O 20
E 25	N 25	R 25	E 25	O 25
E 30	N 30	R 30	E 30	O 30
E 35	N 35	R 35	E 35	O 35
E 40	N 40	R 40	E 40	O 40
E 45	N 45	R 45	E 45	O 45

LKG NORTHWARD.

25X1A

DATE OF PHOTO	TYPE	QUALITY	CLASS	NO. OF CARDS
June 6 2	4	✓	3	2

CLASSIFICATION Conf CAPTIONED BY [Signature]

PHOTO NO. 850363 LCIF NO. R2786 MAP REFERENCE C LATITUDE 4234N LONGITUDE 2748E

COUNTRY Bulgaria PROVINCE Burgas

AREA NO	SUBJECT	SUBJECT	SUBJECT	SUBJECT	SUBJECT	SUBJECT	SUBJECT	SUBJECT
520M	DZC	DZC	24A					
NESEBUR			(NW)		RE	15	PORT	20
EACH	ON		COAST			35	NOF	40
ESEBUR								

(ISLAND IN BC)

25X1A

(2)

DATE OF PHOTO	TYPE	QUALITY	CLASS	NO. OF CARDS
June 62	4	2	3	3

CLASSIFICATION Conf CAPTIONED BY [Signature]

PHOTO NO. 850361	LOT NO. R2786	MAP REFERENCE C	LATITUDE 4-39 N	LONGITUDE 27-44 E
COUNTRY Bulgaria		PROVINCE Burgas		
AREA NO. sm 14	SUBJECT C4A	SUBJECT C36	SUBJECT C6B	SUBJECT
N E S E B U R		(N 1)	R E P O R T	
N A E O A S T		(N 30)	N E S E B U R	
(T R E G E T)		(N 45)		

25X1A

DATE OF PHOTO	TYPE	QUALITY	CLASS	NO. OF COPIES
June 62	A	2	3	3
CLASSIFICATION	CAPTIONED BY			
Conf	[Signature]			

PHOTO NO. 850355 LOT NO. R2786 MAP REFERENCE C 4240 N LATITUDE 2619 E LONGITUDE

COUNTRY Bulgaria PROVINCE YAMBOL

AREA NO	SUBJECT	SUBJECT	SUBJECT	SUBJECT	SUBJECT	SUBJECT	SUBJECT	SUBJECT
<u>42014</u>	<u>AKO</u>							
	<u>5</u>	<u>(NO)</u>	<u>10</u>		<u>15</u>	<u>FERVIC E</u>	<u>20</u>	<u>B</u>
	<u>25</u>	<u>ON</u>	<u>30</u>	<u>RS</u>	<u>35</u>	<u>FR</u>	<u>40</u>	<u>BURG</u>
	<u>45</u>		<u>50</u>					

25X1A

DATE OF PHOTO June 62 TYPE 4 QUALITY 2 CLASS 3 NO. OF CARDS 1

CLASSIFICATION Conf CAPTIONED BY [Signature]



PHOTO NO. 850366 LOT NO. R7706 MAP REFERENCE C 4040 H LONGITUDE 26 19 E

COUNTRY Bulgaria PROVINCE YAMBOL

AREA NO.	SUBJECT	SUBJECT	SUBJECT	SUBJECT	SUBJECT	SUBJECT	SUBJECT	SUBJECT
4201M	C32	C34						
1	1	1	10	15	20	25	30	35
			40	45	50			

25X1A

DATE OF PHOTO	TYPE	QUALITY	CLASS	NO. OF CARDS
June 62	4	2	3	2

CLASSIFICATION: Conf CAPTIONED BY: [Signature]



PHOTO NO. 850367	LO: NO. R 276	MAP REFERENCE C	LATITUDE 42 25 N	LONGITUDE 28 38 E
COUNTRY BULGARIA	PROVINCE STARAZAGORA (2 wards)			
AREA NO. 2200M	SUBJECT ADM	SUBJECT C70	SUBJECT	SUBJECT
STARAZAGORA	5	10	15	20
12 ER	25	30	35	40
E	45	50		

25X1A

DATE OF PHOTO	TYPE	QUALITY	CLASS	NO. OF CARDS
June 6	v	4	v	3
CLASSIFICATION	CAPTIONED BY			
Conf	[Signature]			



PHOTO NO. 850363	LOT NO. R2786	MAP REFERENCE C	LATITUDE 42°08' N	LONGITUDE 24°45' E
COUNTRY Bulgaria	PROVINCE PLOVDIV			
AREA NO 6120M	SUBJECT DOP	SUBJECT AHL	SUBJECT CSN	SUBJECT
PLOVDIV	5	(M)	10	PLAIN
IELE	25	THRACIAN	30	BUR
AL	40	MOND	50	

OUTSIDE CITY.

25X1A

DATE OF PHOTO	TYPE	QUALITY	CLASS	NO. OF CARDS
June 6	4	2	3	3
CLASSIFICATION	CAPTIONED BY			
Conf	[Signature]			

PHOTO NO. 850369	LOT NO. R2786	MAP REFERENCE C	LATITUDE 4411N	LONGITUDE 2419E
COUNTRY Bulgaria	PROVINCE PLOVDIV			
AREA NO. 6120M	SUBJECT AHZ	SUBJECT COT	SUBJECT AGD	SUBJECT
PAZ	ARD	ZHIK	(N/A)	COLLE
CTIVE	FARM	-	SCH	SCHOOL
BEING	ENLARGED.			

25X1A



DATE OF PHOTO June 62	TYPE 4	QUALITY 2	CLASS 3	NO. OF CARDS 4
CLASSIFICATION Conf			CAPTIONED BY [Signature]	

PHOTO NO. 850371	LOT NO. R2786	MAP REFERENCE C	LATITUDE 4211N	LONGITUDE 2419E
COUNTRY Bulgaria	PROVINCE PLOVDIV			
AREA NO 6130M	SUBJECT COJ	SUBJECT C70	SUBJECT RH4	SUBJECT
PAZAR	5	EH1	10	K
INDEX	25	GARTEN	30	AT
CTIVE	45	FARM	50	COLL

25X1A

DATE OF PHOTO	TYPE	QUALITY	CLASS	NO. OF CARDS
June 6	1	2	3	2
CLASSIFICATION	CAPTIONED BY			
Conf	[Signature]			

PHOTO NO.	850372	LOT NO.	R2786	MAP REFERENCE	C	LATITUDE	44°40'N	LONGITUDE	23°18'E
COUNTRY	Bulgaria		PROVINCE	SOFIA					
AREA NO.	3120M	SUBJECT	COB	SUBJECT	COV	SUBJECT	C29	SUBJECT	C70
	S				10			15	20
	5								
	25				30			35	40
	45				50				

S O F I A M A I N S T R E E T ,
 M O S Q U E I N R U T B G B L
 D G []

25X1A

DATE OF PHOTO	TYPE	QUALITY	CLASS	NO. OF CARDS
June 6	4	2	3	4
CLASSIFICATION	CAPTIONED BY			
Conf.	[Signature]			

PHOTO NO. 850373	LOT NO. R2399	MAP REFERENCE C	LATITUDE 5106N	LONGITUDE 1702E
COUNTRY Poland	PROVINCE WROCLAW			
AREA NO. 4151M	SUBJECT C6B	SUBJECT C32	SUBJECT	SUBJECT
WR	CLAW	NEW	APT	STREET
SWIER	CEEW	SKI	STREET	

New Apt's, Swierzyński St, Wrocław

(S)

(S)

25X1C

DATE OF PHOTO	TYPE	QUALITY	CLASS	NO. OF CARDS
	4	✓	3	✓
CLASSIFICATION Conf		CAPTIONED BY [Signature]		

PHOTO NO. 850374	LIST NO. R2311	MAP REFERENCE C	LATITUDE 5106N	LONGITUDE 1702E
COUNTRY Poland	PROVINCE WROCLAW			
AREA NO. 4155M	SUBJECT C06	SUBJECT C6B	SUBJECT	SUBJECT
W R O C L A W	10	V O I V O D	15	S H I P
A D M I N I S T R A T I O N	20	B L D G	25	
[B T R E E T]	30		35	
	40		45	
The Voivodship Adm Bldg, Wrocław, PL				
				(6,7,8)
				25X1C
DATE OF PHOTO	TYPE	QUALITY	CLASS	NO. OF CARDS
	4	2	3	
CLASSIFICATION	CONF		CAPTIONED BY	

PHOTO NO.	850375	LIST NO.	R299	MAP REFERENCE	C	LATITUDE	5347N	LONGITUDE	2049E
COUNTRY	Poland		PROVINCE	OLSZTYN					
AREA NO.	8255M	SUBJECT	AAH	SUBJECT		SUBJECT		SUBJECT	
	0	5	10	15	20				
	L	25	30	35	40				
		45	50						

The Agricultural institute, Olsztyn, Pol

792A

25X1C

DATE OF PHOTO	TYPE	QUALITY	CLASS	NO. OF CARDS
	4	2	3	1

CLASSIFICATION: Conf CAPTIONED BY: [Signature]

PHOTO NO.	850375	LIST NO.	R-399	MAP REFERENCE	C	LATITUDE	53° 7' N	LONGITUDE	20° 9' E
COUNTRY	Poland		PROVINCE	OLSZTYN					
AREA NO.	825M	SUBJECT	C04	SUBJECT		SUBJECT		SUBJECT	
	0	OLSZTYN			10	NEW		15	ACADEMY
		BLDG.			30			35	
					45			50	
<p>New Academy Bldg, Olsztyn, Pol</p>									
								25X1C	
DATE OF PHOTO		TYPE	QUALITY	CLASS	NO. OF CARDS				
		4	2	3	1				
CLASSIFICATION				CAPTIONED BY					
Conf				[Signature]					
<p>FORM NO. 74 USE PREVIOUS EDITIONS PHOTO ANALYSIS REPORT</p>									

PHOTO NO. 850377	LOT NO. R 239	MAP REFERENCE C	LATITUDE 54 21 N	LONGITUDE 18 45 E
COUNTRY Poland	PROVINCE GDANSK			
AREA NO. 100M	SUBJECT CO4	SUBJECT C10	SUBJECT	SUBJECT
	5	10	15	20
	25	30	35	40
	45	50		
GDANSK, POL, Tech inst.				
(87 89) 25X1C				
DATE OF PHOTO	TYPE	QUALITY	CLASS	NO. OF CARDS
		✓	3	✓
CLASSIFICATION	Conf.		CAPTIONED BY	
FORM NO. 174		PHOTO ANALYSIS REPORT		

PHOTO NO. 850378	LOT NO. R2295	MAP REFERENCE NLS	LATITUDE 50 17 N	LONGITUDE 19 34 E												
COUNTRY Poland	PROVINCE KRAKOW															
AREA NO 4355m	SUBJECT AAT	SUBJECT	SUBJECT	SUBJECT	SUBJECT	SUBJECT	SUBJECT	SUBJECT								
O	L	K	U	5	Z	R	10	T	A	R	15	K	I	C	N	20
A	T	23	Z	I	N	C	30	C	O	M	B	I	N	E	35	40
		45					50									

Pottery kiln as the metal comb (zinc)
Boleslaw (near Okuszy. Pol
(13) 25X1C

DATE OF PHOTO	TYPE	QUALITY	CLASS	NO. OF CARDS
	4	2	3	1
CLASSIFICATION	CAPTIONED BY			
Conf	[Signature]			

PHOTO NO.	850379	LOT NO.	R 2377	MAP REFERENCE	C	LATITUDE	52 15' N	LONGITUDE	21 00' E
COUNTRY	Poland		PROVINCE	WARSAW					
AREA NO.	7253M	SUBJECT	CB	SUBJECT	C3V	SUBJECT		SUBJECT	
WARSAW	5	AW		10	KRUCZY	15	+	HOZ	20
EJ	25	STREET		30		35	CDG		40
PT	45			50					
April									
Corner of Kruczy + Hozyz Sts, Warsaw									
								25X1C	
DATE OF PHOTO		TYPE	QUALITY	CLASS	NO. OF CARDS				
		✓	✓	3	✓				
CLASSIFICATION				CAPTURED BY					
Conf				[Signature]					

PHOTO NO. 850380	LIST NO. R2399	MAP REFERENCE C	LATITUDE 5050 N	LONGITUDE 2040 E
COUNTRY Poland	PROVINCE KIELCE			
AREA NO 3358M	SUBJECT C3v	SUBJECT Clab	SUBJECT	SUBJECT
K I E L C E	5	A P T B	10	15
o f z o w & k i	25	\$ T R E E T	30	35
	45		50	55
Dwelling on Piekoszowski St, Kielce				
1 pl				
25X1C				
(67)				
DATE OF PHOTO	TYPE	QUALITY	CLASS	NO. OF CARDS
	4	2	3	2
CLASSIFICATION	CONF		CAPTIONED BY	
FORM NO. 174	PHOTO ANALYSIS REPORT			
Approved For Release 2000/04/27 : CIA-RDP78				

PHOTO NO. 850383	LCI NO. R. Prod	MAP REFERENCE C	LATITUDE 50 17 N	LONGITUDE 18 40 E
COUNTRY Poland	PROVINCE KATOWICE			
AREA NO. G155M	SUBJECT A99	SUBJECT	SUBJECT	SUBJECT
5	10	15	20	
GLIWICE	① MAY	METAL		
25	30	35	40	
LURGICAL	PLANT	ERU		
45	50			

Interview view: the metal plant "1 May"
Glowice, Pol

25X1C

DATE OF PHOTO	TYPE	QUALITY	CLASS	NO. OF CARDS
	1	2	3	1
CLASSIFICATION	CAPTIONED BY			
CONF	A			

PHOTO NO. 850384		LOT NO. <i>2</i>		MAP REFERENCE <i>C</i>		LATITUDE <i>50 22 N</i>		LONGITUDE <i>20 02 E</i>	
COUNTRY <i>Poland</i>				PROVINCE <i>KRAKOW</i>					
AREA NO. <i>4355M</i>	SUBJECT <i>AM?</i>	SUBJECT	SUBJECT	SUBJECT	SUBJECT	SUBJECT	SUBJECT	SUBJECT	SUBJECT
<i>M I E C H O W</i>	<i>5</i>		<i>10</i>	<i>N E W</i>	<i>M I L K</i>			<i>20</i>	<i>PR</i>
<i>0 C E</i>	<i>25</i>	<i>I N G</i>	<i>30</i>	<i>P L A N T</i>	<i>35</i>			<i>40</i>	
	<i>45</i>		<i>50</i>						
<p><i>New dairy (milk processing) plant in Miechow, Pol</i></p>									
								25X1C	
DATE OF PHOTO		TYPE	QUALITY	CLASS	NO. OF CARDS				
		<i>1</i>	<i>2</i>	<i>3</i>	<i>1</i>				
CLASSIFICATION <i>CONF</i>				CAPTIONED BY <i>[Signature]</i>					

PHOTO NO. 850385		LIST NO. <i>12</i>		MAP REFERENCE C		LATITUDE 54° 02' N		LONGITUDE 19° 03' E	
COUNTRY <i>Poland</i>				PROVINCE <i>G D A N S K</i>					
AREA NO.	SUBJECT	SUBJECT	SUBJECT	SUBJECT	SUBJECT	SUBJECT	SUBJECT	SUBJECT	SUBJECT
<i>1258M</i>	<i>66B</i>	<i>626</i>	<i>602</i>						
<i>M A L B</i>	<i>50</i>	<i>R K</i>		<i>10</i>	<i>JUL 1</i>	<i>15</i>	<i>STREET</i>		<i>20</i>
<i>B C D</i>	<i>65</i>			<i>40</i>	<i>[C H U R C H]</i>	<i>35</i>			<i>40</i>
				<i>50</i>					
<i>At scene Malbork, Pol</i>									
					25X1C				
DATE OF PHOTO		TYPE	QUALITY	CLASS	NO. OF CARDS				
		<i>4</i>	<i>2</i>	<i>3</i>	<i>3</i>				
CLASSIFICATION				CAPTIONED BY					
<i>Conf</i>				<i>[Signature]</i>					

PHOTO NO. 850386		LOT NO. A 2284		MAP REFERENCE C		LATITUDE 5040 N		LONGITUDE 1757 E	
COUNTRY Poland				PROVINCE OPOLE					
AREA NO. SITM	SUBJECT C34	SUBJECT C6B	SUBJECT C32	SUBJECT	SUBJECT	SUBJECT	SUBJECT	SUBJECT	SUBJECT
0	P	O	L	E	U	/	1	10	15
7	6							30	35
								45	50
									20
									40

It seems Opole, Poland

Picture is called "Our Land to the West" (67) 25X1C

DATE OF PHOTO	TYPE	QUALITY	CLASS	NO. OF CARDS
	4	v	3	3

CLASSIFICATION: *Conf* CAPTIONED BY: *[Signature]*

PHOTO NO. 850387		LOT NO. <i>R-1114</i>		MAP REFERENCE		LATITUDE		LONGITUDE	
COUNTRY <i>Poland</i>			PROVINCE						
AREA NO. <i>SSM</i>		SUBJECT <i>ALY</i>	SUBJECT	SUBJECT	SUBJECT	SUBJECT	SUBJECT	SUBJECT	SUBJECT
<i>C A R G O</i>		<i>5</i>	<i>0</i>	<i>10</i>	<i>VE</i>	<i>10</i>	<i>EE</i>	<i>15</i>	<i>BRONIC</i>
<i>A</i>		<i>25</i>		<i>30</i>				<i>35</i>	<i>40</i>
		<i>45</i>		<i>50</i>					
DATE OF PHOTO		TYPE	QUALITY	CLASS	NO. OF CARDS	25X1C			
		<i>4</i>	<i>2</i>	<i>3</i>	<i>1</i>				
CLASSIFICATION <i>Conf</i>				CAPTIONED BY <i>[Signature]</i>					

PHOTO NO.	850388	LOT NO.	P274	MAP REFERENCE	C	LATITUDE	5017N	LONGITUDE	1853E
COUNTRY	Poland		PROVINCE KATOWICE						
AREA NO.	6155M	SUBJECT	AGF	SUBJECT		SUBJECT		SUBJECT	
	N O W Y	5	B Y T O M	10		P O K O J	15		20
	E E L	25	P L A N T	30			35		40
		45		50					
						25X1C			
DATE OF PHOTO		TYPE	QUALITY	CLASS	NO. OF CARDS				
		4	2	3	/				
CLASSIFICATION				CAPTIONED BY					
Conf				M					
FORM NO. 7 (REV. 5-64) PHOTO ANALYSIS REPORT									
Approved For Release 2000/04/27 : CIA-RDP78-05867A000401320011-8									

PHOTO NO. 850389	LIST NO. <i>Przy</i>	MAP REFERENCE <i>C</i>	LATITUDE <i>50°00'N</i>	LONGITUDE <i>18°50'E</i>
COUNTRY <i>Poland</i>	PROVINCE <i>KATOWICE</i>			
AREA NO. <i>615M</i>	SUBJECT <i>AAF</i>	SUBJECT <i>A3D</i>	SUBJECT <i>COKE</i>	SUBJECT <i>BATTERY</i>
<i>B</i>	<i>O</i>	<i>B</i>	<i>R</i>	<i>E</i>
<i>K</i>	<i>5</i>	<i>10</i>	<i>C</i>	<i>O</i>
<i>A</i>	<i>25</i>	<i>30</i>	<i>M</i>	<i>I</i>
<i>T</i>	<i>45</i>	<i>50</i>	<i>L</i>	<i>L</i>

25X1C

DATE OF PHOTO	TYPE	QUALITY	CLASS	NO. OF CARDS
	<i>4</i>	<i>2</i>	<i>3</i>	<i>2</i>
CLASSIFICATION	<i>Conf</i>		CAPTIONED BY <i>[Signature]</i>	

PHOTO NO. 850390		LOT NO. <i>Przed</i>		MAP REFERENCE <i>C</i>		LATITUDE <i>50 20 N</i>		LONGITUDE <i>18 52 E</i>	
COUNTRY <i>Poland</i>				PROVINCE <i>KATOWICE</i>					
AREA NO. <i>6155M</i>		SUBJECT <i>AAF</i>	SUBJECT <i>A3D</i>	SUBJECT	SUBJECT	SUBJECT	SUBJECT	SUBJECT	SUBJECT
<i>B O B R E K</i>		<i>A T</i>	<i>T E E L</i>	<i>C O C K E</i>	<i>M I L L</i>	<i>B A T T E R Y</i>			
		<i>5</i>	<i>25</i>	<i>10</i>	<i>30</i>	<i>15</i>	<i>35</i>	<i>20</i>	<i>40</i>
		<i>45</i>	<i>50</i>						
DATE OF PHOTO		TYPE	QUALITY	CLASS	NO. OF CARDS				
		<i>4</i>	<i>2</i>	<i>3</i>	<i>2</i>				
CLASSIFICATION				CAPTIONED BY <i>Conf</i>					

25X1C

PHOTO NO. 850391	LOT NO. <i>Print</i>	MAP REFERENCE <i>C</i>	LATITUDE <i>50 56 N</i>	LONGITUDE <i>21 4 E</i>
COUNTRY <i>Poland</i>	PROVINCE <i>KIELCE</i>			
AREA NO. <i>3355M</i>	SUBJECT <i>C3A</i>	SUBJECT <i>A60</i>	SUBJECT	SUBJECT
<i>O</i>	<i>T</i>	<i>R</i>	<i>O</i>	<i>W</i>
<i>K</i>	<i>E</i>	<i>R</i>	<i>H</i>	<i>O</i>
<i>R</i>	<i>H</i>	<i>O</i>	<i>U</i>	<i>S</i>
<i>E</i>	<i>C</i>	<i>E</i>	<i>C</i>	<i>U</i>
<i>R</i>	<i>E</i>	<i>E</i>	<i>E</i>	<i>R</i>
<i>E</i>	<i>C</i>	<i>E</i>	<i>C</i>	<i>R</i>
<i>C</i>	<i>C</i>	<i>C</i>	<i>C</i>	<i>C</i>

25X1C

DATE OF PHOTO	TYPE	QUALITY	CLASS	NO. OF CARDS
	<i>4</i>	<i>v</i>	<i>3</i>	<i>2</i>
CLASSIFICATION <i>Conf</i>			CAPTIONED BY <i>[Signature]</i>	

STANDARD 76-05867A000401320011-8

PHOTO NO. 850392	LOT NO. <i>Prwy</i>	MAP REFERENCE <i>C</i>	LATITUDE <i>5056 N</i>	LONGITUDE <i>2124 E</i>
COUNTRY <i>Poland</i>	PROVINCE <i>KIELCE</i>			
AREA NO. <i>3313M</i>	SUBJECT <i>C3v</i>	SUBJECT <i>C3A</i>	SUBJECT	SUBJECT
<i>0</i>	<i>1</i>	<i>2</i>	<i>3</i>	<i>4</i>
<i>5</i>	<i>6</i>	<i>7</i>	<i>8</i>	<i>9</i>
<i>10</i>	<i>11</i>	<i>12</i>	<i>13</i>	<i>14</i>
<i>15</i>	<i>16</i>	<i>17</i>	<i>18</i>	<i>19</i>
<i>20</i>	<i>21</i>	<i>22</i>	<i>23</i>	<i>24</i>
<i>25</i>	<i>26</i>	<i>27</i>	<i>28</i>	<i>29</i>
<i>30</i>	<i>31</i>	<i>32</i>	<i>33</i>	<i>34</i>
<i>35</i>	<i>36</i>	<i>37</i>	<i>38</i>	<i>39</i>
<i>40</i>	<i>41</i>	<i>42</i>	<i>43</i>	<i>44</i>
<i>45</i>	<i>46</i>	<i>47</i>	<i>48</i>	<i>49</i>
<i>50</i>				
25X1C				
DATE OF PHOTO	TYPE	QUALITY	CLASS	NO. OF CARDS
	<i>4</i>	<i>2</i>	<i>3</i>	<i>2</i>
CLASSIFICATION	CAPTIONED BY <i>Conf</i>		<i>M</i>	

PHOTO NO.	850393	IDT NO.	Prus	MAP REFERENCE	C	LATITUDE	5056 N	LONGITUDE	2124 E	
COUNTRY	Poland	PROVINCE	Kielce							
AREA NO.	3315M	SUBJECT	CONCRETE							
		5	OSTROWIEC	10			HOUSE	15	OF	20
		25	CULTURE	30				35		40
		45		50						

25X1C

(7.10)

DATE OF PHOTO	TYPE	QUALITY	CLASS	NO. OF CARDS
	4	2	3	2

CLASSIFICATION: Conf. CAPTIONED BY: [Signature]

PHOTO NO. 850391		LOT NO. <i>Pruf</i>		MAP REFERENCE <i>C</i>		LATITUDE <i>50° 20' N</i>		LONGITUDE <i>21° 45' E</i>	
COUNTRY <i>Poland</i>				PROVINCE <i>KIELCE</i>					
AREA NO. <i>3355M</i>	SUBJECT <i>COB</i>	SUBJECT	SUBJECT	SUBJECT	SUBJECT	SUBJECT	SUBJECT	SUBJECT	SUBJECT
<i>0</i>	<i>5</i>	<i>10</i>	<i>15</i>	<i>20</i>	<i>25</i>	<i>30</i>	<i>35</i>	<i>40</i>	<i>45</i>
<i>IT</i>	<i>R</i>	<i>A</i>	<i>L</i>	<i>F</i>	<i>O</i>	<i>R</i>	<i>S</i>	<i>T</i>	<i>E</i>
<i>W</i>	<i>O</i>	<i>R</i>	<i>K</i>	<i>E</i>	<i>R</i>	<i>E</i>	<i>R</i>	<i>D</i>	<i>A</i>
<i>W</i>	<i>O</i>	<i>R</i>	<i>K</i>	<i>E</i>	<i>R</i>	<i>E</i>	<i>R</i>	<i>D</i>	<i>A</i>
(479)									
25X1C									
DATE OF PHOTO		TYPE	QUALITY	CLASS	NO. OF CARDS				
		<i>✓</i>	<i>2</i>	<i>3</i>	<i>1</i>				
CLASSIFICATION				CAPTIONED BY <i>[Signature]</i>					
FORM NO. 1				PHOTO ANALYSIS REPORT					

PHOTO NO. 850395	LOT NO. <i>Przy</i>	MAP REFERENCE <i>C</i>	LATITUDE <i>50° 56' N</i>	LONGITUDE <i>21° 46' E</i>
COUNTRY <i>Poland</i>	PROVINCE <i>KIELCE</i>			
AREA NO. <i>3355M</i>	SUBJECT <i>C3A</i>	SUBJECT	SUBJECT	SUBJECT
<i>0</i>	<i>5</i>	<i>10</i>	<i>15</i>	<i>20</i>
<i>TR</i>	<i>WIEC</i>	<i>10</i>	<i>TE</i>	<i>EL</i>
<i>KER</i>	<i>25</i>	<i>30</i>	<i>35</i>	<i>40</i>
<i>8'</i>	<i>HOU</i>	<i>30</i>	<i>ING</i>	
	<i>45</i>	<i>50</i>		

25X1C

DATE OF PHOTO	TYPE	QUALITY	CLASS	NO. OF CARDS
	<i>4</i>	<i>2</i>	<i>3</i>	<i>1</i>
CLASSIFICATION	<i>Conf</i>		CAPTIONED BY <i>[Signature]</i>	

PHOTO NO. 850398		LOT NO. R 6284		MAP REFERENCE C		LATITUDE 53°05'N		LONGITUDE 21°24'E	
COUNTRY Poland				PROVINCE WARSZAWA					
AREA NO. 6215M	SUBJECT AYF	SUBJECT AY M	SUBJECT	SUBJECT	SUBJECT	SUBJECT	SUBJECT	SUBJECT	SUBJECT
10	5	10	10	15	15	15	15	20	20
CTRIC	TRIC	OLEKA	OLEKA	THE	HER	MO	ELLE	ELLE	ELLE
25	25	30	30	35	35	35	35	40	40
TRIC	TRIC	PWR	PWR	PLANT	PLANT	PLANT	PLANT	PLANT	PLANT
45	45	50	50						
TRIC	TRIC	TRIC	TRIC						
Engine									
17 25X1C									
DATE OF PHOTO		TYPE	QUALITY	CLASS	NO. OF CARDS				
		42		2/2	2				
CLASSIFICATION Conf			CAPTIONED BY [Signature]						

PHOTO NO.	850399	LOT NO.	Pr284	MAP REFERENCE	C	LATITUDE	5054N	LONGITUDE	1544E
COUNTRY	Poland		PROVINCE	WROCLAW					
AREA NO.	4151M	SUBJECT	AFJ	SUBJECT		SUBJECT		SUBJECT	
		5	J E L E N I A	10	6	R A	15	P H A R M A	20
		25	C E U T I C A L	30		P L A N T	35	(E Q U I	40
		45		50					
Bottom									
<p>The Jelenigora pharmaceutical plant producing B-complex and multi vitamins (shades of the Robot Company enterprise, multi-lis et al)</p>									
25X1C									
DATE OF PHOTO		TYPE		QUALITY		CLASS		NO. OF CARDS	
			1	✓		3		1	
CLASSIFICATION	Cp				CAPTIONED BY				
					h				

PHOTO NO. 850400 LOT NO. P2063 MAP REFERENCE C LATITUDE 4236 N LONGITUDE 2303 E

COUNTRY Bulgaria PROVINCE SOFIA

AREA NO.	SUBJECT	SUBJECT	SUBJECT	SUBJECT	SUBJECT	SUBJECT	SUBJECT	SUBJECT	SUBJECT
412M A9F									
	5								20
D I M I T R O V O						L E N I N			8 T E
	10								40
E L P L A N T									
	25								
	30								
	45								
	50								

(12) (37)

25X1C

DATE OF PHOTO	TYPE	QUALITY	CLASS	NO. OF CARDS
	4	2	3	1

CLASSIFICATION Conf CAPTIONED BY [Signature]

