

REF ID: A6678-05867A000401320007-3

PHOTO NO. 849900 LOT NO. R-3203 MAP REFERENCE G LATITUDE 06 17 N LONGITUDE 00 03 E

COUNTRY GHANA PROVINCE

AREA NO 5G SUBJECT A42 A4C A6P SUBJECT SUBJECT SUBJECT SUBJECT SUBJECT SUBJECT SUBJECT

K O S O M B O (UR) D I V E R S I O N F U N N E L I N L E T P O R T A L R E I N F O R M I N G S T E E L

PLACEMENT & PREWELD EQUIPMENT FOR POKING TUNNEL INVERT AT AKOSOMBO DAM, VOLTA R PROJECT.

25X1A

DATE OF PHOTO	TYPE	QUALITY	CLASS	NO. OF CARDS	SOURCE
20 FEB 62	4	1	G	2	[REDACTED]

REF ID: A65867A000401320007-3

PHOTO NO. 849901

LOT NO. R-3503

MAP REFERENCE 0

LATITUDE 06 17 N

LONGITUDE 00 03 E

COUNTRY GHANA

PROVINCE

AREA NO. 51

SUBJECT A42

SUBJECT AHC

SUBJECT AB7

SUBJECT

SUBJECT

SUBJECT

SUBJECT

SUBJECT

K O S O K D O

5

10 (N P)

15 A G E R E C A T

E B C O N C R E T E

25

35 B A T C H P

L A N T

45 AT A K O S O M B O

2 AM SITE

VOLTA RIVER PROJECT

25X1A

Bottom Right

DATE OF PHOTO	TYPE	QUALITY	CLASS	NO. OF CARDS	SOURCE
6 2	4	1	C	3	[REDACTED]
CAPTIONED BY FM					

CLASSIFIED FOR DISSEM. AND/LITIGATION

REF ID: A000401320007-3

PHOTO NO.	849904	LOT NO.	R-3303	MAP REFERENCE	0	LATITUDE	06-17 N	LONGITUDE	00 03 E
COUNTRY	GHANA								
AREA NO.	50	SUBJECT	A42	SUBJECT	A4C	SUBJECT	ABU	SUBJECT	
	E	O	S	O	M	B	O	(N R)	W. 3
									Q U A R R
	V	O	P	E	R	A	T	I	A R O S O
	M	B	O	D	A	M	S	I	V O L T A R I V E R

PROJECT.

Top Ref.

25X1A

17	DATE OF PHOTO	TYPE	QUALITY	CLASS	NO. OF CARDS	SOURCE
	6 2	4	I	0	3	[REDACTED]
	28 FEB					
	CLASSIFICATION					CAPTIONED BY
	TOP SECRET/NO DISSEM. AND/LOANED					FM

GPO 916791

REF ID: A6-05867A000401320007-3

PHOTO NO. 849905

LOT NO. R-3166

MAP REFERENCE G

LATITUDE 33 17 N

LONGITUDE 43 59 E

COUNTRY IRAQ

PROVINCE DULAIM

AREA NO. 614K

SUBJECT AH8

SUBJECT AH3

SUBJECT A I B

SUBJECT C A L F

SUBJECT F E

SUBJECT F E

A B U

G H A R

A I B

C A L F

F E

F E

F E

E B I N G

A T

A N I M A L

E X P E

E X P E

E X P E

E X P E

R I M E N T A L

S T A T I O N

S T A T I O N

S T A T I O N

S T A T I O N

S T A T I O N

S T A T I O N

24

DATE OF PHOTO

TYPE 4

QUALITY 2

CLASS 4

NO. OF CARDS 2

SOURCE OF PHOTOGRAPH NEW IRAQ - NO. E, JAN. 1962

STATINTL

CLASSIFICATION

O.U.O.

CAPTIONED BY FM

GPO 918791

Approved For Release 2000/04/27 PHOTO ANALYSIS REPORT

FORM NO. 174 USE PREVIOUS EDITIONS

REF ID: A6-05867A000401320007-3

REF ID: A6678-05867A000401320007-3

PHOTO NO. 849903 LOT NO. 8-3166 MAP REFERENCE G LATITUDE 33 17 N LONGITUDE 43 59 E

COUNTRY IRAQ PROVINCE DEHAH

AREA NO	SUBJECT	SUBJECT	SUBJECT	SUBJECT	SUBJECT	SUBJECT	SUBJECT	SUBJECT
61AK	AH3	AH5						
A	B	5	G	10	I	B	15	BULL
		25		30			35	L I A
		45		50				ARTIFICIAL
REPORTED FOR ARTIFICIAL								
L IN BERNATIOW AT ANIMAL								
EXPERIMENTAL STATION.								

TOP

24

DATE OF PHOTO	TYPE	QUALITY	CLASS	NO. OF CARDS	SOURCE OF PHOTOGRAPH
	4	2	4	2	IRAK - NO. E. JAN. 1962

CLASSIFICATION: O.T.O. FA

CAPTIONED BY: [REDACTED]

STATINTL

GPO 918791

IRA RDP 78-05867A000401320007-3

FIG ID NO. 849907

LOT NO. B-3166

MAP REFERENCE 0

LATITUDE 33 17 N

LONGITUDE 43 47 E

COUNTRY IRAQ

PROVINCE DUBAI

AREA NO. 6143

SUBJECT AHS

SUBJECT AHS

SUBJECT

SUBJECT

SUBJECT

SUBJECT

SUBJECT

SUBJECT

A B U

W B K E P T

R E C E I V E

S I C K - C U

P E N S

S P E C I A L

CARE AT ANIMAL EXPERIMENTAL STATION

24

DATE OF PHOTO

TYPE 4

QUALITY 2

CLASS 4

NO. OF CARDS 2

SOURCE OF PHOTOGRAPH

IRAQ - NO. E. JAN. 1962

STATINTL

CLASSIFICATION

O.F.O.

CAPTIONED BY SM

GPG 91879

Approved For Release 2000/04/27 PHOTO ANALYSIS REPORT

FORM NO. 174 USE PREVIOUS EDITIONS

IRA RDP 78-05867A000401320007-3

REF ID: A66307
CIA REF 78-05867A000401320007-3

PHOTO NO. **849908** LOT NO. **R-3166** MAP REFERENCE **0** LATITUDE **33 17 N** LONGITUDE **43 59 E**

COUNTRY **IRAQ** PROVINCE **DIKADI**

AREA NO	SUBJECT	SUBJECT	SUBJECT	SUBJECT	SUBJECT	SUBJECT	SUBJECT	SUBJECT
6342	AHS							
A B E	3 E F A B A I D					15 G U I N E A		20
P I C S	25 I H U S E					35 A T I A N I M A		40
L E X	45 P E R I M E N T A L S T A T I O N .							50

Top

24 DATE OF PHOTO TYPE **4/1** QUALITY **2** CLASS **4** NO. OF CARDS **1** SOURCE OF PHOTOGRAPH **IRI TRAG - NO. 5, JAN. 1962**

CLASSIFICATION **O.C.C.** CAPTIONED BY **FX** **STATINTL**

GPO 918791

CIA-RDP 78-05867A000401320007-3

PHOTO NO. 849909

LOT NO. 2-3166

MAP REFERENCE 0

LATITUDE 33 17 E

LONGITUDE 49 59 E

COUNTRY ~~IND~~ PROVINCE ~~DESAH~~

AREA NO.	SUBJECT	SUBJECT	SUBJECT	SUBJECT	SUBJECT	SUBJECT	SUBJECT
34	AH	B62					
	5	10	15	20	25	30	35
	ORATORY	AT	ANIMAL	LAB			
	PERIMENTAL						

Bottom

DATE OF PHOTO	TYPE	QUALITY	CLASS	NO. OF CARDS	SOURCE OF PHOTOGRAPH
	81	2	6	2	IND 319 - 10. E. 311. 1962
CLASSIFICATION					STATINTL
CAPTIONED BY					
O.O.O.					

GPO 913791

PHOTO ANALYSIS REPORT

REF ID: A66780

78-05867A000401320007-3

PHOTO NO.	849910	LOT NO.	R-3166	MAP REFERENCE	C	LATITUDE	35 02 N	LONGITUDE	45 39 E
COUNTRY	IRAQ	PROVINCE	DIYALA						
AREA NO.	TLK	SUBJECT	A42	SUBJECT	A4C	SUBJECT		SUBJECT	
	D	E	R	B	S	H	D	I	
					10	K	H	A	N
					15	D	A	M	
					20				S
					25				I
					30				
					35				
					40				
					45				

STATINTL

17	DATE OF PHOTO	TYPE	QUALITY	CLASS	NO. OF CARDS	SOURCE OF PHOTOGRAPH
		57	2	24	2	NEW IRAQ - NO. 1, JAN. 1962
CLASSIFICATION	O.U.O.		CAPTIONED BY		FM	

GPO 918791

PHOTO ANALYSIS REPORT

CIA-RDP 78-05867A000401320007-3

LONGITUDE 45 39 E

PHOTO NO.

847911

LOT NO.

R-5166

MAP REFERENCE

0

LATITUDE

35 02 N

COUNTRY

IRAQ

PROVINCE

DIYALA

AREA NO.

71A

SUBJECT

A 12

SUBJECT

A 4C

SUBJECT

10

SUBJECT

15

SUBJECT

20

SUBJECT

25

SUBJECT

30

SUBJECT

35

SUBJECT

WATER SPILLWAY
HYDROELECTRIC POWER
GENERATING STATION.

STATINTL

DATE OF PHOTO

TYPE

QUALITY

CLASS

NO. OF CARDS

SOURCE OF PHOTOGRAPH

NEW IRAG - NO. 1, JAN. 1962

4

2

84

2

CLASSIFICATION

O.U.C.

CAPTIONED BY

FM

GPO 918791

GIA RDP 78-05867A000401320007-3

LONGITUDE 45 59 E

PHOTO NO. 849912

LOT NO. 2-5165

MAP REFERENCE G

LATITUDE 35 02 N

COUNTRY IRAQ

PROVINCE DIYALA

AREA NO 724K

SUBJECT A42

SUBJECT A4C

SUBJECT

SUBJECT

SUBJECT

SUBJECT

SUBJECT

SUBJECT

D E R R

5 E N D I

10

E H A H

15

D A H G X

R B

25 E N T R A N C E

30

T O

35

T U H W

E L L

45 E A D I N G

50

T O

C O N S T R U C T I O N

AREA.

STATINTL

17

DATE OF PHOTO

TYPE 4

QUALITY 2

CLASS 84

NO. OF CARDS 2

SOURCE OF PHOTOGRAPH

10.1.1. 247. 1962

CLASSIFICATION

0.5.0.

CAPTIONED BY

FM

GPO 918791

FORM 1

Approved for Release 2000/04/27 PHOTO ANALYSIS REPORT

GIA RDP 78-05867A000401320007-3

REF ID: A66780 78-05867A000401320007-3

LONGITUDE 45 59 E

PHOTO NO. 849913

LOT NO. E-3166

MAP REFERENCE 0

LATITUDE 35 02 E

COUNTRY IRAQ

PROVINCE DIKALA

AREA TLE

SUBJECT A42 H4C

SUBJECT 10 E H A E

SUBJECT 15 D A E S E

25 F R O N T 30 O F 35 C O N C R E T

45 D A M B M A I N I N T A K E W I T H

3 STEEL GATES & CONTROL TOWER

STATINTL

17

DATE OF PHOTO

TYPE 6

QUALITY 4

CLASS 84

NO. OF CARDS 2

SOURCE OF PHOTOGRAPH

REF ID: A66780 78-05867A000401320007-3

CAPTIONED BY BK

G.O.C.

GPO-918791

REF ID: A66127 CIA-RDP78-05867A000401320007-3

PHOTO NO. 849914	LOT NO. L-3166	MAP REFERENCE C	LATITUDE 35 02 N	LONGITUDE 109 59 E
COUNTRY THAI	PROVINCE DIYATHI			
AREA NO 7103	SUBJECT A42	SUBJECT AHC	SUBJECT	SUBJECT
	5 E E E	10 E H A E	15 D A H	20 S Y
	25 F O U N D	30 A T I O N	35 W O R K	40
	45	50		

STATINTL

DATE OF PHOTO	TYPE 4	QUALITY 2	CLASS 84	NO. OF CARDS 2	SOURCE OF PHOTOGRAPH 1. 1. 1962
	CLASSIFICATION O.S.O.		CAPTIONED BY FM		

GPO 918791

SIA RDP 78-05867A000401320007-3

PHOTO NO. 849915

LOT NO. B-516

MAP REFERENCE C

LATITUDE 23 03 N

LONGITUDE 45 57 E

COUNTRY THAI

PROVINCE

DIYALA

AREA NO. 74E

SUBJECT

A42

SUBJECT

A4C

SUBJECT

SUBJECT

SUBJECT

SUBJECT

SUBJECT

SUBJECT

20

5 B E R I E 10 E S A N 15 D A N E 20

25 R E A R 30 J F J A M. 35 R I C 40

45 B A N K 50 P R O T E C T E D B Y

R E I N F O R C E D C O N C R E T E W A L L E R E C T E D A G A I N S T

M O U N T A I N S L O P E.

STATINTL

17

DATE OF PHOTO

4

2

CLASS

84

NO. OF CARDS

2

SOURCE OF PHOTOGRAPH

849 5002

CLASSIFICATION

C.S.O.

CAPTIONED BY

FE

GPO 918791

FORM 100-10

Approved For Release 2000/04/27

PHOTO ANALYSIS REPORT SIA RDP 78-05867A000401320007-3

REF ID: A667A000401320007-3

PHOTO NO.	849916	LOT NO.	R3866	MAP REFERENCE	C	LATITUDE	3103 N	LONGITUDE	4616 E
COUNTRY	IRAQ		PROVINCE	MUNTAFIQ					
AREA NO.	624K	SUBJECT	ASC	SUBJECT	AKW	SUBJECT	AKW	SUBJECT	
	A	N	N	A	S	I	R	I	V
	B	C	E						

STATINTL

TOP LEFT

DATE OF PHOTO	9-28	TYPE	4	QUALITY	2	CLASS	4	NO. OF CARDS	3	SOURCE OF PHOTOGRAPH	NEW IRAQ, NO. 1, JAN 1962
CLASSIFICATION			000								

REF ID: A65867A000401320007-3

PHOTO NO. 89918

LOT NO. R-3114

MAP REFERENCE:

LATITUDE 54 43 N

LONGITUDE 20 30 E

COUNTRY	PROVINCE	SUBJECT	SUBJECT	SUBJECT	SUBJECT	SUBJECT	SUBJECT	SUBJECT	SUBJECT
USSR		A42	R66	AKC					
AREA NO. 169N									
		5							
		10							
		15							
		20							
		25							
		30							
		35							
		40							
		45							
		50							

KALININGRAD OASTLE

(6, 7, 10, 25, 28)

DATE OF PHOTO	TYPE	QUALITY	CLASS	NO. OF CARDS	SOURCE OF PHOTOGRAPH
	4	2	4	3	Ost Preßen, Eßben, POSSIBLY 1956
CLASSIFICATION				CAPTIONED BY	
Q10				VLW	

REF ID: A000401320007-3

PHOTO NO. 340919
04/09/19

LOT NO. R-3114

MAP REFERENCE

LATITUDE 56 40 N

LONGITUDE 22 30 E

COUNTRY	PROVINCE	SUBJECT	SUBJECT	SUBJECT	SUBJECT	SUBJECT	SUBJECT	SUBJECT
21382								
AREA NO. DIS 3 N		C12						
		SALON		WEST			VIEW	OF
				CATHEDRAL				

(7, 10)

DATE OF PHOTO	TYPE	QUALITY	CLASS	NO. OF CARDS	SOURCE OF PHOTOGRAPH
	4	2	F	1	OBT. PRESSER, EBBIEN Possibly possibly 1956
CLASSIFICATION				CAPTIONED BY	
A-10				ULW	

REF ID: A6678-05867A000401320007-3

PHOTO NO. **849920** LOT NO. **R-3114** MAP REFERENCE **57 25 N** LATITUDE **27 03 E** LONGITUDE

COUNTRY	AREA NO.	SUBJECT	SUBJECT	SUBJECT	SUBJECT	SUBJECT	SUBJECT	SUBJECT	SUBJECT
7188R	0153	W	CH2						
		5	8 N E		10	C A S T L E		15	
		25			30			35	40
		45			50				

(7,10)

DATE OF PHOTO	TYPE	QUALITY	CLASS	NO. OF CARDS	SOURCE OF PHOTOGRAPH
	7	2	7	1	OBT. PRESSER, EBBEN,
					POSSIBLY 1956

REF ID: A6600401320007-3

PHOTO NO. 849923

LOT NO. R-3114

MAP REFERENCE N13

LATITUDE 54 05

LONGITUDE 21 25E

COUNTRY	AREA NO	SUBJECT	SUBJECT	SUBJECT	SUBJECT	SUBJECT	SUBJECT	SUBJECT	SUBJECT
Poland	R.255 M	RD							
	K I E T R Z Y N			10	ST.	G E O R G E	15		20
	h u e c h			25			35		40
				45					

PROVINCE OLSZTYN

(7, 10, 13)

DATE OF PHOTO	TYPE	QUALITY	CLASS	NO. OF CARDS	SOURCE OF PHOTOGRAPH
	4	2	4	1	OST. PRESSEN,
					ESSEN, POSSIBLY
					1956

CLASSIFICATION

OUO

CAPTIONED BY [Signature]

GPO #16791

REF ID: A667A000401320007-3

PHOTO NO. 849921	LOT NO. R 3114	MAP REFERENCE	LATITUDE 54 39 N	LONGITUDE 19 55 E
COUNTRY USSR	PROVINCE			
AREA NO. B 169 N	SUBJECT ALB			
B	A	L	T	Y
R	J	K	L	I
				G
				H
				T
				O
				W
				E

(10, 30)

DATE OF PHOTO	TYPE	QUALITY	CLASS	NO. OF CARDS	SOURCE OF PHOTOGRAPH
	A	2	7	1	OST FRESSEN, EBER
					POSSIBLY 1956
CLASSIFICATION	CAPTIONED BY				
040	VLLW				

REF ID: A000401320007-3

STO NO. 819925

LOT NO. R-3114

MAP REFERENCE

LATITUDE 54 37 N

LONGITUDE 21 13E

COUNTRY	PROVINCE	SUBJECT	SUBJECT	SUBJECT	SUBJECT	SUBJECT	SUBJECT	SUBJECT	SUBJECT
USSR		AH3							
A 168 N			10	HORBE			15	MARK	20
Z N A M E N S K			30				35		40
E T			50						
			45						

(10, 24)

DATE OF PHOTO	TYPE	QUALITY	CLASS	NO. OF CARDS	SOURCE OF PHOTOGRAPH
	4	2	4	1	Ost Preßen, <u>Essen</u> , Possibly 1956
CLASSIFICATION				CAPTIONED BY	
O 20				V/LW	

PHOTO NO. 849923

LOT NO. R-3114

MAP REFERENCE

LATITUDE

54 43 N

LONGITUDE

20 30 E

COUNTRY

RUSSIA

PROVINCE

AREA NO

B 169 N

SUBJECT

ALZ

SUBJECT

CCC

SUBJECT

SUBJECT

SUBJECT

SUBJECT

SUBJECT

SUBJECT

KALININGRAD

ADING

(6, 7 30)

C

DATE OF PHOTO

TYPE

QUALITY

CLASS

NO. OF CARDS

SOURCE OF PHOTOGRAPH

OST PRESHEN, EBBEN

POSSIBLY 1956

4

2

4

2

CAPTIONED BY VLW

CLASSIFICATION

SECRET

Approved For Release 2000/04/27

PHOTO ANALYSIS REPORT

FORM NO. 174

USE PREVIOUS EDITIONS

GPO #18791

REF ID: A65867A000401320007-3

PHOTO NO. 849927 LOT NO. R-3114 MAP REFERENCE LA 42 R LONGITUDE 10 21 E

COUNTRY MLR PROVINCE

AREA NO.	SUBJECT	SUBJECT	SUBJECT	SUBJECT	SUBJECT	SUBJECT	SUBJECT	SUBJECT
31674	AHE							
R 4	L	i	n	C	R	A	D	
	\$	1	2	0				

STORAGE

(24, 30)

DATE OF PHOTO	TYPE	QUALITY	CLASS	NO. OF CARDS	SOURCE OF PHOTOGRAPH
	A	2	1	1	COT PICTURES, ELLEN, POSSIBLY 1966
CLASSIFICATION				CAPTIONED BY	
OUB				VW	

REF ID: A667805867A000401320007-3

PHOTO NO. 849929

LOT NO. R-3114

MAP REFERENCE

LATITUDE 54 43 N

LONGITUDE 20 30 E

COUNTRY

USSR

PROVINCE

AREA NO.

R 169 N

SUBJECT

015

SUBJECT

SUBJECT

SUBJECT

SUBJECT

SUBJECT

SUBJECT

SUBJECT

KALININGRAD

SENATE

BLDG

(78)

DATE OF PHOTO

TYPE

QUALITY

CLASS

NO. OF CARDS

SOURCE OF PHOTOGRAPH

OST PRESEN, ESEN,
POTSDAM
1956

4

2

4

1

CAPTIONED BY

VLV

CLASSIFICATION

SECRET

P. 307

GPO #15791

78-05867A000401320007-3

PHOTO NO. 849930

LOT NO. R-3114

MAP REFERENCE NT8

LATITUDE 53 50 N

LONGITUDE 22 21 E

COUNTRY	PROVINCE	SUBJECT	SUBJECT	SUBJECT	SUBJECT	SUBJECT	SUBJECT	SUBJECT
POLAND	OLBZTYN							
AREA NO. 8255M		SUBJECT C66						20
ELK		SUBJECT TST		SUBJECT SCENE				40

(6,7,10)

2

DATE OF PHOTO	TYPE	QUALITY	CLASS	NO. OF CARDS	SOURCE OF PHOTOGRAPH
	H	2	H	1	COT PRAESSEN, FESSE
					POSSIBLY, 1956

78-05867A000401320007-3

PHOTO NO.	849931	LOT NO.	R-3114	MAP REFERENCE		LATITUDE	55 05 N	LONGITUDE	21 53 E
COUNTRY	USSR								
AREA NO.	A 168	SUBJECT	D36 AKW	SUBJECT		SUBJECT		SUBJECT	
		5	T S K	10	T H I E	15	Q U E E N	20	L
		25	B R I D G E	30		35			
		45		50					

(28-29) B

DATE OF PHOTO	TYPE	QUALITY	CLASS	NO. OF CARDS	SOURCE OF PHOTOGRAPH
	4	2	4	7	OST PRESSEN, ESSEN, Possibly 1956
CAPTIONED BY					
OZO					VW

REF ID: A65867A000401320007-3

PHOTO NO. 849932 LOT NO. 2114 MAP REFERENCE LATITUDE 54 42 N LONGITUDE 20 30 E

COUNTRY PROVINCE

AREA 4-2 7122K SUBJECT SUBJECT SUBJECT SUBJECT SUBJECT SUBJECT SUBJECT SUBJECT
P 169 N 5 K N L I N I N G R A D 10 15 S T E E T 20 S
C E N E 25 T H E 30 S T A D T H A M S 40
7 45 50

DATE OF PHOTO TYPE QUALITY CLASS NO. OF CARDS SOURCE OF PHOTOGRAPH
4 2 4 CUT PAPER, EVIDENCE
1756
CAPTIONED BY
VLU

78-05867A000401320007-3

PHOTO NO. 849933 LOT NO. R3217 MAP REFERENCE C LATITUDE 33 37N LONGITUDE 07 35W

COUNTRY	MOROCCO							
AREA NO.	8P							
	SUBJECT	SUBJECT	SUBJECT	SUBJECT	SUBJECT	SUBJECT	SUBJECT	SUBJECT
	ALA	ALR	ATE	22D				
	5		10			15		20
	C A S A B L A N C A					S O V I E T		F
	25		30			35		40
	R E I C H T E R					B O L S H E V V K K S		
	45		50					
	U H A N O V					U N L O A D I N G T A N K S		

25X1A

3-8-30	DATE OF PHOTO	TYPE	QUALITY	CLASS	NO. OF CARDS
JUN 6 2		4	2	2	
CLASSIFICATION	SECRET		CAPTIONED BY FM		



REF ID: A6667A000401320007-3

PHOTO NO. 849931 LOT NO. R3217 MAP REFERENCE C LATITUDE 33 37N LONGITUDE 07 35W

COUNTRY MOROCCO PROVINCE

AREA NO.	SUBJECT	SUBJECT	SUBJECT	SUBJECT	SUBJECT	SUBJECT	SUBJECT	SUBJECT
8P	ALA	AL2	ATE	22J				
C A B A	B L A N C A							
R E I G H T E R								
U H A N O V								

DATE OF PHOTO	TYPE	QUALITY	CLASS	NO. OF CARDS
3-8-30				
JUN 62	4	2	2	



REF ID: A65867A000401320007-3

PHOTO NO. 849935 LOT NO. R3217 MAP REFERENCE C LATITUDE 33 37N LONGITUDE 07 35W

COUNTRY	MOROCCO								
AREA NO	87	SUBJECT	ALA	SUBJECT	ALB	SUBJECT	ATI	SUBJECT	2BC
		5	BL	10	CA	15	SOVIET	20	F
		25	HTER	30	BOL	35	HEVIK	40	S
		45	UNLO	50	AD	ING	AT DOCK		

25X1A

3-8-30	DATE OF PHOTO	TYPE	QUALITY	CLASS	NO. OF CARDS	SOU
28 JUN 62		4	2	2	1	
CLASSIFICATION	SECRET		CAPTIONED BY FM			

REF ID: A65867A000401320007-3

PHOTO NO. 849986 LOT NO. R9217 MAP REFERENCE C LATITUDE 33 37N LONGITUDE 07 35W

COUNTRY MOROCCO PROVINCE

AREA NO	SUBJECT	SUBJECT	SUBJECT	SUBJECT	SUBJECT	SUBJECT	SUBJECT	SUBJECT
BP	ALA	ALR	ATI	ZBC				
	5	15	19			15		20
	25	30				35		40
	45	50						50

CA B A B L A N C A B O L S H E V I K
R E I G H T E R U N L O A D I N G AT D O C K
U H A N O V

25X1A

DATE OF PHOTO	TYPE	QUALITY	CLASS	NO. OF CARDS	SOURCE
3-8-30	4	2	2	4	
JUN 6 2					

CLASSIFICATION SECRET CAPTIONED BY FM

Approved For Release 2000/04/27 : CIA-RDP78-05867A000401320007-3
6

Next 22 Page(s) In Document Exempt

Approved For Release 2000/04/27 : CIA-RDP78-05867A000401320007-3

78-05867A000401320007-3

PHOTO NO	849962	LOT NO	R3124	MAP REFERENCE	C	LATITUDE	40-37N	LONGITUDE	22-05E
COUNTRY	GREECE		PROVINCE THESSALONIKI						
AREA NO	8150M	SUBJECT	AGC	SUBJECT		SUBJECT		SUBJECT	
	N A O U	\$ \$ A		W O O L		M I C L E			
WHICH MAKE \$ BLANKETS & UNIFORM CLOTH FOR GREEK ARMED FORCES.									
STATINTL									
DATE OF PHOTO	TYPE	QUALITY	CLASS	NO. OF CARDS	[REDACTED]				
DEC 5 72	1	1	4	4					
CLASSIFICATION	O U O			CAPTIONED BY	Op				

REF ID: A6687A000401320007-3

PHOTO NO. 849963 LOT R 3124 MAP REFERENCE C LATITUDE 37-57 N LONGITUDE 23-38 E

COUNTRY GREECE PROVINCE ATTIKI

AREA NO.	SUBJECT	SUBJECT	SUBJECT	SUBJECT	SUBJECT	SUBJECT	SUBJECT	SUBJECT
1350M	AGE							
P	I	R	A	i	E	V	\$	
L	O	U	B	R	O	T	H	E
M	I	L	L					

~~NEW~~ CLOTH PRESS IN OPERATION.

STATINTL

DATE OF PHOTO	TYPE	QUALITY	CLASS	NO. OF CARDS	SC
	1			4	

CLASSIFICATION CAPTIONED BY *OP*


FORM 1 Jan 67 Approved for Release 2000/04/27 PHOTO ANALYSIS REPORT REF ID: A6687A000401320007-3 GPO 918791

CIA-RDP78-05867A000401320007-3

PHOTO NO. 849961	LOT NO. R3124	MAP REFERENCE Q	LATITUDE 37-57N	LONGITUDE 23-38E
COUNTRY GREECE	PROVINCE ATTIKI			
AREA NO. 7350M	SUBJECT AGC	SUBJECT	SUBJECT	SUBJECT
P	5	10	15	20
I	R	A	K	H
R	A	I	E	V
A	25	30	35	40
L	O	B	R	O
O	U	T	H	E
M	45	50		
I	L			
L				

LOOM SHUTTLE\$.

STATINTL



22	DATE OF PHOTO	TYPE	QUALITY	CLASS	NO. OF CARDS	SOL
		1	1	4	1	
CLASSIFICATION	CAPTIONED BY OWS [Signature]					

GPO 918791

REF ID: A667A000401320007-3

PHOTO NO.	849965	LOT NO.	R3124	MAP REFERENCE	C	LATITUDE	37-58N	LONGITUDE	23-43E									
COUNTRY	GREECE			PROVINCE	ATTIKI													
AREA NO.	7350M	SUBJECT	AFG	SUBJECT		SUBJECT		SUBJECT										
	A	T	H	E	N	\$	L	A	R	G	E	A	U	T	O	M	A	
	F	I	C	D	R	Y	E	R	\$	I	N	D	A	R	D	O	U	F
	A	\$																
	BROTHERS								TANNERY									

STATINTL

DATE OF PHOTO	22	TYPE		QUALITY		CLASS		NO. OF CARDS		
	5	2	1	1	4	1				
CLASSIFICATION	OUD								CAPTIONED BY	Op

REF ID: A667A000401320007-3

PHOTO NO. 849963 LOT NO. R 3124 MAP REFERENCE C LATITUDE — LONGITUDE —

COUNTRY GREECE PROVINCE —

AREA (sq)	SUBJECT	SUBJECT	SUBJECT	SUBJECT	SUBJECT	SUBJECT	SUBJECT	SUBJECT
50M	AF6							
"THE	GADGET"				DEVELOPED			
FOR	FARMER				BY	U.S.		
ORIGIN								

OPERATIONS ADMINISTRATION MISSION. ~~MACHINES~~ DRAWN BY HORSE, IT CUTS WEEDS, SEEDS LAND, & SERVES AS CULTIVATOR. COSTS \$15 TO BUILD.

24

DATE OF PHOTO	TYPE	QUALITY	CLASS	NO. OF CARDS	SO
	4	1	4	1	

CLASSIFICATION OWO CAPTIONED BY JP

STATINTL

REF ID: A000401320007-3

PHOTO NO.	849967	LOT NO.	R3124	MAP REFERENCE	C	LATITUDE	—	LONGITUDE	—
COUNTRY	GKFECE			PROVINCE	—				
AREA NO.	50M	SUBJECT	AFG	SUBJECT		SUBJECT		SUBJECT	

"THE GADGET DEVELOPED FOR FARMERS BY U.S. ORIGIN"

OPERATIONS ADMINISTRATION
 MISSION. ~~MA~~ DRAWN BY HORSE, IT CUTS
 WEEDS, FEEDS LAND, & SERVES AS
 CULTIVATOR. COSTS \$15 TO BUILD.

DATE OF PHOTO	TYPE	QUALITY	CLASS	NO. OF CARDS	SOURCE
—	4	1	4	1	[REDACTED]
CLASSIFICATION	STATINTL				
CAPTIONED BY	JWD				

FORM REF 78-05867A000401320007-3

PHOTO NO. 849969

LOT NO. R 3241

MAP REFERENCE C

LATITUDE 36 12 N

LONGITUDE 37 10 E

COUNTRY SYRIA

PROVINCE ALEPPO

AREA NO. J22K

SUBJECT C3B C2G

A L E P P O

M D J E L O F P L A

N N G D R E - D E V E L O P M E N T

O F B A B A L E A R A S S E C T I O N O F

C I T Y

STATINTL

DATE OF PHOTO	TYPE	QUALITY	CLASS	NO. OF CARDS
25 JUN 62	0	1	4	2

SOURCE OF PHOTOGRAPH
[REDACTED]

CAPTIONED BY
FM

GPO 918791

CIA-RDP76-05867A000401320007-3

PHOTO NO.	849970	LOT NO.	R2135	MAP REFERENCE	C	LATITUDE	4730 N	LONGITUDE	1905 E
COUNTRY	Hungary		PROVINCE Pest						
AREA NO.	3237N	SUBJECT	ALL	SUBJECT	AC7	SUBJECT	D36	SUBJECT	
	B U D A P E S T		10	D A N U B E		15	R I V		20
	E R	25	P H I P T		30	P T	35	O F	40
	P T	45	I A N O R A M A		50				

SEE CIA 849970-849973

228

25X1A

DATE OF PHOTO	TYPE	QUALITY	CLASS	NO. OF COPIES
	4	v	3	3
CLASSIFICATION	Conf		CAPTIONED BY	

CIA-RDP78-05867A000401320007-3

PHOTO NO.	849971	LOT NO.	R295	MAP REFERENCE	C	LATITUDE	4730 N	LONGITUDE	1905 E
COUNTRY	Hungary		Pest						
AREA NO.	3237M	SUBJECT	AL4	SUBJECT	AL7	SUBJECT	D36	SUBJECT	
	B	U	D	A	P	E	P	T	
	E	R							
	P	T							

SEE CIA

25X1A

DATE OF PHOTO	TYPE	QUALITY	CLASS	NO. OF CARDS
	4	v	3	3
CLASSIFICATION	Conf		CAPTIONED BY	

FORM NO. 1 JAN 56 CIA-RDP78-05867A000401320007-3

PHOTO NO: 819972 LOT NO: R2935 MAP REFERENCE: C LATITUDE: 47°N LONGITUDE: 105°E

COUNTRY: Hungary PROVINCE: Pest

AREA NO	SUBJECT	SUBJECT	SUBJECT	SUBJECT	SUBJECT	SUBJECT	SUBJECT	SUBJECT
3237M	AL4	AL7	D36					
	5		10		15		20	
E	D	A	P	E	S	T	D	A
E	R	B	H	I	P	E	P	T
A	T	P	A	N	O	R	A	M

See CIA

25X1A

DATE OF PHOTO	TYPE	QUALITY	CLASS	NO. OF CARDS
			3	3

CLASSIFICATION: Conf CAPTIONED BY: [Signature]

CIA REF 78-05867A000401320007-3

PHOTO NO.	849973	LOT NO.	R2935	MAP REFERENCE	C	LATITUDE	47°30' N	LONGITUDE	19°05' E
COUNTRY	HUNGARY			PROVINCE	PEST				
AREA NO.	3237M	SUBJECT	AL7	SUBJECT	ALA	SUBJECT	D36	SUBJECT	
	B	U	D	A	P	E	P	T	
	E	A							
	P	T							

20
15
10
5
DANUBIE RIVER
PT 4 OF 4
SEE CIA 849970-849973


DATE OF PHOTO	TYPE	QUALITY	CLASS	NO. OF CARDS
	4	✓	3	3
CLASSIFICATION	Conf		CAPTIONED BY	

CIA-RDP 78-05867A000401320007-3

PHOTO NO:	849974	LOT NO.	R 2935	MAP REFERENCE	C	LATITUDE	47 1/2 N	LONGITUDE	18 25 E
COUNTRY	Hungary		PROVINCE						
			FEJER						
AREA NO.	3137M	SUBJECT	AAV	SUBJECT		SUBJECT		SUBJECT	
		SUBJECT	Z E K E S	SUBJECT	F E H E R	SUBJECT	V A R	SUBJECT	A L U M
		SUBJECT	I N U M	SUBJECT	P L A N T				

25X1A

(13)



DATE OF PHOTO	TYPE	QUALITY	CLASS	NO. OF CARDS
		4	2	3
				1

CLASSIFICATION: Conf

CAPTIONED BY: [Signature]


FORM 100 5 Jan 52 CIA-RDP78-05867A000401320007-3

PHOTO NO.	849975	LOT NO.	R 2935	MAP REFERENCE	C	LATITUDE	47°N	LONGITUDE	18°E
COUNTRY	Hungary			PROVINCE	FEJER				
AREA NO.	3137M	SUBJECT	AAV	SUBJECT		SUBJECT		SUBJECT	
	2	E K E B	F E H E R	V A R	15		A L U M	20	
	1	N U M	P L A N T	P T	35	(D)		O F	40
	2	P T	P A N		50				

DEECIA —

25X1A

(13)



DATE OF PHOTO	TYPE	QUALITY	CLASS	NO. OF CARDS
		4	2	3
				1

CLASSIFICATION: Conf CAPTIONED BY: [Signature]

GIA-RDP78-05867A000401320007-3

PHOTO NO. 849977

LOT NO. R2935

MAP REFERENCE c

LATITUDE 4712N

LONGITUDE 1825E

COUNTRY Hungary

PROVINCE FEJER

AREA NO. 302/M

SUBJECT BAZ

SUBJECT

SUBJECT

SUBJECT

SUBJECT

SUBJECT

SUBJECT

SUBJECT

FEKE

FEHERVAR

ALUM

NUM

PLANT.

STORAGE

YARD.

25X1A

(13)

DATE OF PHOTO	TYPE	QUALITY	CLASS	NO. OF CARDS
	4	v	3	1

CLASSIFICATION

CAPTIONED BY

Conf [Signature]

Approved For Release 2000/04/27 PHOTO ANALYSIS REPORT

CIA-RDP 78-05867A000401320007-3

PHOTO NO.	849978	LOT NO.	A2935	MAP REFERENCE	C	LATITUDE	47 12 N	LONGITUDE	18 56 E
COUNTRY	HUNGARY		PROVINCE FEJER						
AREA NO.	3137 M	SUBJECT	AA	SUBJECT		SUBJECT		SUBJECT	
	FEKE	5	FEHERVAR	10		15	ALUM	20	
	INUM	25	PLANT	30		35	FEQU	40	
		45		50					

25X1A

DATE OF PHOTO	TYPE	QUALITY	CLASS	NO. OF CARDS
	1	2	3	1
CLASSIFICATION				CAPTIONED BY
Conf				[Signature]

CIA-RDP78-05867A000401320007-3

PHOTO NO.

849979

LOT NO.

R2935

MAP REFERENCE

C

LATITUDE

4712N

LONGITUDE

1845E

COUNTRY

Georgang

PROVINCE

FEJER

AREA NO.

3037M

SUBJECT

AAV

SUBJECT

SUBJECT

SUBJECT

SUBJECT

SUBJECT

SUBJECT

SUBJECT

FEKE
INUM

FEHERVAR
PLANT.

ALUM
EQUIA

25X1A

(15)

DATE OF PHOTO

TYPE

QUALITY

CLASS

NO. OF CARDS

1
2
3
1

CLASSIFICATION

CAPTIONED BY

PHOTO ANALYSIS REPORT

GPO 918791

FORM NO. 1, JUN 56

Approved For Release 2000/04/27 : CIA-RDP78-05867A000401320007-3

CIA-RDP78-05867A000401320007-3

PHOTO NO. 849980 LOT NO. R2935 MAP REFERENCE C LATITUDE 47°N LONGITUDE 18°E
 COUNTY Hungary PROVINCE FEJER
 AREA NO. 3037/M SUBJECT MAN
 S F E K E S F E H E R V A R A L U M
 I N U M P L A N T [E Q U I P]
 5 10 15 20
 25 30 35 40
 45 50

25X1A

(13)



DATE OF PHOTO	TYPE	QUALITY	CLASS	NO. OF CARDS
		2	3	1
CLASSIFICATION				CAPTIONED BY
Cap				[Signature]


CIA-RDP78-05867A000401320007/3

PHOTO NO.	849951	LOT NO.	R 2935	MAP REFERENCE	C	LATITUDE	4650 N	LONGITUDE	1651 E
COUNTRY	Hungary		PROVINCE ZALA						
AREA NO.	6137M	SUBJECT	COB	SUBJECT	C2G	SUBJECT	COV	SUBJECT	AKA
	ZALA	5	EG	10	ER	20	EEG	35	CHURCH
	EET	25	BLD	30	G				TR
	CANT	45		50					
25X1A									
(6.7.10)									
DATE OF PHOTO		TYPE	4	QUALITY	2	CLASS	3	NO. OF CARDS	4
CLASSIFICATION	Conf		CAPTIONED BY [Signature]						

REF ID: A6678-05867A000401320007-3

PHOTO NO. 819982	LOG NO. R 2935	MAP REFERENCE C	LATITUDE 4650 N	LONGITUDE 1651 E
COUNTRY Hungary	PROVINCE ZALA			
AREA NO. 6137M	SUBJECT C3V	SUBJECT	SUBJECT	SUBJECT
Z A L A	E G E R	Z E G	N E W	A P
A R T M E N T.				

25X1A



DATE OF PHOTO	TYPE	QUALITY	CLASS	NO. OF CARDS
	4	2	3	1
CLASSIFICATION Conf			CAPTIONED BY [Signature]	

CIA-RDP78-05867A000401320007-3

PHOTO NO. 849983

LOT NO. R 2935

MAP REFERENCE C

LATITUDE 4644N

LONGITUDE 1800E


COUNTRY Hungary

PROVINCE SOMOGY

AREA NO	SUBJECT	SUBJECT	SUBJECT	SUBJECT	SUBJECT	SUBJECT	SUBJECT	SUBJECT
7137M	AOB	AOB						
ZALA	(w/e)		10	OIL	FIELD	15		20
[w/e L]			25			35		40
			45					

25X1A

(16)



DATE OF PHOTO	TYPE	QUALITY	CLASS	NO. OF CARDS
	4	2	3	2

CLASSIFICATION: Conf CAPTIONED BY: [Signature]

CIA RDP 78-05867A000401320007-3


PHOTO NO. 849984 LOT NO. A 2935 MAP REFERENCE C LATITUDE 4644N LONGITUDE 1800 E

COUNTRY Hungary PROVINCE SOMOGY

AREA NO.	SUBJECT	SUBJECT	SUBJECT	SUBJECT	SUBJECT	SUBJECT	SUBJECT	SUBJECT
3137 M	ACG	ACH						
Z A L A	(w)		10			15		20
[W E L G]			30			35		40
			50					

25X1A

(16)



DATE OF PHOTO	TYPE	QUALITY	CLASS	NO. OF CARDS
	4	2	3	2

CLASSIFICATION: Conf CAPTIONED BY: [Signature]

REF ID: A65867A000401320007-3

PHOTO NO. 849985 | LOT NO. R2935 | MAP REFERENCE C | LATITUDE 4644N | LONGITUDE 1800E

COUNTRY	Hungary		PROVINCE	Somogy		SUBJECT	SUBJECT	SUBJECT	SUBJECT						
AREA NO.	7137M	SUBJECT	A56	SUBJECT	ACH				20						
	ZAL	5	(w)			10	U	L	F	15	E	C	D		40
	[WELG]	25				30				35					
		45				50									

25X1A

(16)

DATE OF PHOTO	TYPE	QUALITY	CLASS	NO. OF CARDS
	4	2	3	2
CLASSIFICATION: Conf				CAPTIONED BY: [Signature]

REF ID: A6600401320007-3

PHOTO NO. 849989	LOT NO. R 2435	MAP REFERENCE C	LATITUDE 46°44'N	LONGITUDE 18°00'E
COUNTRY Hungary	PROVINCE SOMOGY	SUBJECT	SUBJECT	SUBJECT
AREA NO. 7137 M	SUBJECT AD3	SUBJECT AD6	SUBJECT	SUBJECT
Z A L A	(N R) E	10	F I E L D	20
O L L E C T I O N	30	A T T I O N	35	40
	45			

Part 3 of 4-pt VERTICAL PANORAMA.
 See CIA 849987 - 849990.

25X1A

(16)

DATE OF PHOTO	TYPE	QUALITY	CLASS	NO. OF CARDS
	4	2	3	2

CLASSIFICATION: *Conf*

CAPTIONED BY: *[Signature]*

Approved For Release 2000/04/2 PHOTO ANALYSIS REPORT

REF ID: A6678-05867A000401320007-3

PHOTO NO.	849990	LOT NO.	R 2925	MAP REFERENCE	C	LATITUDE	4644N	LONGITUDE	1800E
COUNTRY	Hungary								
AREA NO.	2132	SUBJECT	AD3	SUBJECT	AD4	SUBJECT		SUBJECT	
	75								
	10								
	15								
	20								
	25								
	30								
	35								
	40								
	45								
	50								
<p>PROVINCE SOMOGY</p> <p>ZALAI (N R) E E O I L F I E L D</p> <p>OLLECTION STATION</p>									
<p>Part 4 of 4-PT VERTICAL PANORAMA</p> <p>SEE CIA 849987 - 849990</p>									
<p>25X1A</p>									
DATE OF PHOTO	TYPE	QUALITY	CLASS	NO. OF CARDS					
				16					
				3					
<p>CLASSIFICATION Conf</p> <p>CAPTIONED BY <i>[Signature]</i></p>									

REF ID: A66-05867A000401320007-3

PHOTO NO. 849991

LOT NO. R 2435

MAP REFERENCE C

LATITUDE 4644N

LONGITUDE 1805E

COUNTRY Hungary

PROVINCE SOMOGY

AREA NO	SUBJECT	SUBJECT	SUBJECT	SUBJECT	SUBJECT	SUBJECT	SUBJECT	SUBJECT	SUBJECT
7137.M	AD3	AD6							
E N C A	(N R) E	2 0 1 L							
O L C E C T	I O N								

25X1A

DATE OF PHOTO	TYPE	QUALITY	CLASS	NO. OF CARDS
	4	2	3	

CLASSIFICATION Conf

CAPTIONED BY [Signature]

Approved For Release 2000/04/27 PHOTO ANALYSIS REPORT

PHOTO NO. 849994 LOT NO. K2931 MAP REFERENCE C LATITUDE 4641 N LONGITUDE 1800 E

COUNTRY HUNGARY PROVINCE Somogy

AREA NO.	SUBJECT	SUBJECT	SUBJECT	SUBJECT	SUBJECT	SUBJECT	SUBJECT	SUBJECT	SUBJECT
7137/M	A03	A06	A0J						
	5	10	15	20	25	30	35	40	45
Z A L A	W R I								
O L L E C T			S T A T						P U
M P H O U P E									

25X1A

DATE OF PHOTO	TYPE	QUALITY	CLASS	NO. OF CARDS
	1	2	3	3

CLASSIFICATION Conf CAPTIONED BY [Signature]

REF ID: A6676-05867A000401320007-3

PHOTO NO. 819995

LOT NO. R2935

MAP REFERENCE C

LATITUDE 47°20' N

LONGITUDE 19°05' E

COUNTRY Hungary

PROVINCE PEST


AREA NO. 3: 307 M	SUBJECT 5 AFT	SUBJECT 10 MMH	SUBJECT 15	SUBJECT 20	SUBJECT 25	SUBJECT 30	SUBJECT 35	SUBJECT 40
B U D A P E S T			E G Y P T				W O R K S	
1 2 2 0	25 T V		30 T U B E					
V A C I	45 R O A D							

25X1A

DATE OF PHOTO	TYPE	QUALITY	CLASS	NO. OF CARDS
	1	2	3	2

CLASSIFICATION Conf

CAPTIONED BY [Signature]



REF ID: A678-05867A000401320007-3

PHOTO NO. 849993

LOT NO. R2975

MAP REFERENCE C

LATITUDE 47° 20' N

LONGITUDE 19° 55' E

COUNTRY	AREA NO.	SUBJECT	SUBJECT	SUBJECT	SUBJECT	SUBJECT	SUBJECT	SUBJECT	SUBJECT
Hungary	3337 M	AFT	MMH						
		5		10	EGYE	15	BU	20	ELT
		25	TV	30	BE	35	WO	40	RKB
		45	ROAD	50					

25X1A

(23)

DATE OF PHOTO	TYPE	QUALITY	CLASS	NO. OF CARDS
	1	2	3	2

CAPTIONED BY *[Signature]*

REF ID: A000401320007-3

PHOTO NO.

849997

LOT NO.

R 2935

MAP REFERENCE

C

LATITUDE

4730 N

LONGITUDE

1905 E

COUNTRY

HUNGARY

PROVINCE

PEST

AREA NO.

3237M

SUBJECT

AMH APT

SUBJECT

APT

SUBJECT

10

SUBJECT

EGYE

SUBJECT

15

SUBJECT

SUELT

SUBJECT

20

SUBJECT

40

BUD

APT

25

TU

TUBE

30

WORKS

50

ROAD

VAC

ROAD

45

ROAD

ROAD

25X1A

DATE OF PHOTO

TYPE

QUALITY

CLASS

NO. OF CARDS

1

✓

3

23

CAPTIONED BY

Comp

[Signature]

CLASSIFICATION

Approved For Release 2000/04/27 PHOTO ANALYSIS REPORT

FORM NO. 174 USE PREVIOUS EDITIONS

REF ID: A000401320007-3

REF ID: A000401320007-3

PHOTO NO. 849998 LOT NO. R 2935 MAP REFERENCE C LATITUDE 47°N LONGITUDE 19°05'E

COUNTRY HUNGARY PROVINCE PEET

AREA NO. 3237M	SUBJECT 5 AMI	SUBJECT 10 PEET	SUBJECT 15	SUBJECT 20
BUD	AP	ET	EGYE	SUECT
I 2 2 0	25 TU	30 TUBE	35 WORK	40
VAC	45 ROAD	50		

25X1A

DATE OF PHOTO	TYPE	QUALITY	CLASS	NO. OF CARDS
	1	✓	3	✓

CLASSIFICATION Conf CAPTIONED BY [Signature]

Approved For Release 2000/04/2 PHOTO ANALYSIS REPORT

REF ID: A605867A000401320007-3

PHOTO NO. 849999

LOT NO. R 2975

MAP REFERENCE C

LATITUDE 47°N

LONGITUDE 19°05'E

COUNTRY	PROVINCE	SUBJECT	SUBJECT	SUBJECT	SUBJECT	SUBJECT	SUBJECT	SUBJECT
HUNGARY	PEST	AMMUNITION						
AREA NO. 3237M								
			10	EGYE	SUELT			20
			20					
			30					
			40					
			50					

25X1A

DATE OF PHOTO	TYPE	QUALITY	CLASS	NO. OF CARDS
	1	✓	3	2

CLASSIFICATION: Conf
CAPTIONED BY: [Signature]

