

PHOTO NO.	849500	LOT NO.	R 2830	MAP REFERENCE	C	LATITUDE	48 09 N	LONGITUDE	17 07 E
COUNTRY	Czechoslovakia	PROVINCE	Stavica						
AREA NO.	327M	SUBJECT	A 56	SUBJECT		SUBJECT		SUBJECT	
		5	B R A T I S L A V A	10		15	S C O U R	20	
		25	A T T R E F I N E R Y	30		35		40	
		45		50					
25X1A									
DATE OF PHOTO		TYPE	4	QUALITY	2	CLASS	3	NO. OF CARDS	1
CLASSIFICATION					CAPTIONED BY <i>[Signature]</i>				
FORM NO. 1 Jun 56	PHOTO ANALYSIS REF								

PHOTO NO.	849501	LOT NO.	RA30	MAP REFERENCE	C	LATITUDE	50 25 N	LONGITUDE	14 54 E
COUNTRY	Czechoslovakia		PROVINCE	Bohemia					
AREA NO.	127 M	SUBJECT	AE6	SUBJECT		SUBJECT		SUBJECT	
	M L A D A	5	A	10	B O L E S L A V	15		A U T O	20
	M O B I L E	25		30	P L A N T	35			40
		45		50					

25X1A

DATE OF PHOTO	TYPE	QUALITY	CLASS	NO. OF CARDS
		4 2 3		1
CLASSIFICATION	Conf		CAPTIONED BY	

(19)



PHOTO NO. 849503		LOT NO. RA23		MAP REFERENCE C		LATITUDE 10 45 N		LONGITUDE 14 14 E	
COUNTRY Czechoslovakia				PROVINCE Bohemia					
AREA NO. 1127 A		SUBJECT AEB	SUBJECT AGF	SUBJECT	SUBJECT	SUBJECT	SUBJECT	SUBJECT	SUBJECT
M C A D	5	A	B	L	C	S	L	A	V
M	25	B	L	C	L	A	N	T	E
	45								
25X1A									
DATE OF PHOTO		TYPE	QUALITY	CLASS	NO. OF CARDS				
		A	2	3	2				
CLASSIFICATION Conf				CAPTIONED BY [Signature]					

PHOTO NO.	849504	LOT NO.	R 2930	MAP REFERENCE	C	LATITUDE	53 25 N	LONGITUDE	14 54 E
COUNTRY	Czechoslovakia		PROVINCE	Bohemia					
AREA NO.	127M	SUBJECT	REB	SUBJECT	AGF	SUBJECT		SUBJECT	
M	L A D A	5	B O L E S L A V	10		15		A U T O	20
M	O B I L E	25	P L A N T.	30		35		E Q U I P	40
		45		50					

25X1A

DATE OF PHOTO	TYPE	QUALITY	CLASS	NO. OF CARDS
		1 2 3		2
CLASSIFICATION	Conf		CAPTIONED BY	

PHOTO NO.	849505	LOT NO.	R 2930	MAP REFERENCE	C	LATITUDE	50 25 N	LONGITUDE	14 54 E
COUNTRY	Czechoslovakia		PROVINCE Bohemia						
AREA NO.	127M	SUBJECT	RE 6	SUBJECT		SUBJECT		SUBJECT	
	M L A D A	5	B O L E S L A V	10		15	A U T O	20	
	M - B I L E	25	P L A N T	30		35	[C A B]	40	
		45		50					

25X1A

19



DATE OF PHOTO	TYPE	QUALITY	CLASS	NO. OF CARDS
		1 2 3		1

CLASSIFICATION  
 CAPTIONED BY  
 Approved For Release 2000/04/27 : CIA-RDP78-05867A000401320003-7  
 FORM NO. 174 USE PREVIOUS EDITIONS  
 PHOTO ANALYSTS REP

SIARDF 78-05867A000401320003-7

PHOTO NO. 849505 LOT NO. R2930 MAP REFERENCE C LATITUDE 4935 N LONGITUDE 1715 E

COUNTRY	Czechoslovakia	PROVINCE	MORAVIA - SILEZIA	SUBJECT		SUBJECT		SUBJECT		SUBJECT	
AREA	27M AH	SUBJECT									
	OLOMUC										
	EFEARCH										

25X1A

DATE OF PHOTO	TYPE	QUALITY	CLASS	NO. OF CARDS
		4 2 3		
CLASSIFICATION				CAPTIONED BY
				Conf





200070727 : CIA-RDP78-05867A000401320003-7

PHOTO NO.	849508	LOT NO.	R2930	MAP REFERENCE	C	LATITUDE	49°25' N	LONGITUDE	17°15' E
COUNTRY	Czechoslovakia		PROVINCE	MORAVIA-SILEZIA					
AREA NO.	27M	SUBJECT	ATL	SUBJECT		SUBJECT		SUBJECT	
					10	VEGETABLE			20
					30				40
					45				P
					50				

OLOMOUC VEGETABLE  
 ELEARCH NITRITE  
 T 2 OF 2 - PT [5] PANORAMA.  
 See CIA \_\_\_\_\_

25X1A

(4, 201)

DATE OF PHOTO	TYPE	QUALITY	CLASS	NO. OF CARDS
		U 2 3		
CLASSIFICATION	CAPTIONED BY			
	Conf [Signature]			

PHOTO NO.	849509	LOT NO.	<i>R 2970</i>	MAP REFERENCE	C	LATITUDE	49 35 N	LONGITUDE	17 15 E
COUNTRY	Czechoslovakia		PROVINCE MORAVIA-SILEZIA						
AREA	227M	SUBJECT	AKP	SUBJECT		SUBJECT		SUBJECT	
	D L O M O U C				10	VEGETABLE	15		20
	E S E A R C H				25		35		INSTITUTE
					45				50
								25X1A	
DATE OF PHOTO		TYPE	QUALITY	CLASS	NO. OF CARDS				
				3	1				
CLASSIFICATION				CAPTIONED BY					
Conf				<i>[Signature]</i>					
Approved For Release 2000/04/27 : CIA-RDP78-05867A000401320003-7									

PHOTO NO.	849510	LOT NO.	R 2930	MAP REFERENCE	C	LATITUDE	49 35 N	LONGITUDE	17 15 E
COUNTRY	Czechoslovakia	PROVINCE	MORAVIA-SILEZIA						
AREA	221M	SUBJECT	AA	SUBJECT		SUBJECT		SUBJECT	
	D L O M O U C				10	VEGETABLE	15	C E	20
	E S E A R C H				30	INSTITUTE	35		40
					45				

25X1A

DATE OF PHOTO	TYPE	QUALITY	CLASS	NO. OF COPIES
	1	2	3	1

CLASSIFICATION: Conf

APPROVED FOR RELEASE 2000/04/37 ANALYSIS DEP

FORM NO. 174 USE PREVIOUS EDITIONS

PHOTO NO.	849511	LOT NO.	R 2920	MAP REFERENCE	C	LATITUDE	49 50 N	LONGITUDE	18 17 E
COUNTRY	CZECHOSLOVAKIA			PROVINCE	MORAVIA-SILEZIA				
AREA NO.	221M	SUBJECT	AGF	SUBJECT		SUBJECT		SUBJECT	
		5	TRAVA	10	K	15	G O T W A L D	20	
		25	STEE L M I L L	30		35	O P E N - H E A	40	
		45	R T H F O U R N A C E	50					

PART ① of 2-IT PANORAMA  
SEE CIA

25X1A

DATE OF PHOTO	TYPE	QUALITY	CLASS	NO. OF CARDS
	1	✓	3	

CLASSIFICATION: **CONF** CAPTIONED BY: *[Signature]*

CIA-RDP78-05867A000401320003-7

PHOTO NO. 849512

LOT NO. R 2930

MAP REFERENCE C

LATITUDE 49 50 N LONGITUDE 17 17 E

COUNTRY	CZECHOSLOVAKIA		PROVINCE	MORAVIA-SILEZIA			
AREA NO.	2317	SUBJECT	RAF	SUBJECT	SUBJECT	SUBJECT	SUBJECT
	5	10	15	20	25	30	35
	OTTRAVA	K	G	OT	W	A	L
	25	30	35	40	45	50	55
	STEE	M	I	L	C	O	P
	45	50	55	60	65	70	75
	RTH	F	U	R	N	A	C

PART 2 of 2-PT PANORAMA  
SEE CIA

25X1A

DATE OF PHOTO	TYPE	QUALITY	CLASS	NO. OF CARDS
	1	2	3	
CLASSIFICATION CONF				CAPTIONED

CIA-RDP78-05867A000401320003-7

PHOTO NO. 849513

LOT NO. R 2930

MAP REFERENCE

N14

LATITUDE

5009 N

LONGITUDE

1436 E

COUNTRY

CZECHOSLOVAKIA

PROVINCE

BOHEMIA

AREA NO

137M

SUBJECT

AMZ

SUBJECT

AMV

SUBJECT

TRACTOR

SUBJECT

SUBJECT

SUBJECT

VINO R

RITATTON

25X1A

DATE OF PHOTO

TYPE

QUALITY

CLASS

NO. OF CLASS

CAPTIONED BY

CLASSIFICATION

Approved For Release 2000/07/27

PHOTO ANALYSIS DE

FORM NO. 174 USE PREVIOUS EDITIONS

200070427 : CIA-RDP78-05867A000401320003-7

PHOTO NO. 849514	LOT NO. R 2930	MAP REFERENCE N 18	LATITUDE 50° 07' N	LONGITUDE 14° 36' E
COUNTRY CZECHOSLOVAKIA	PROVINCE BOHEMIA			
AREA NO. 127 M	SUBJECT AHZ	SUBJECT AHV	SUBJECT	SUBJECT
V I N O R	10	T R A C T O R	15	R E P A I
R E P A I	20	T I O N	30	
	25		35	
	40		45	

25X1A

DATE OF PHOTO	TYPE	QUALITY	CLASS	NO. OF CARDS
		2	3	2
CLASSIFICATION			CAPTIONED BY	

Approved For Release 2000/04/27 : CIA-RDP78-05867A000401320003-7

2000104121 CIA-RDP78-05867A000401320003-7

PHOTO NO.	849515	LOT NO.	R 2930	MAP REFERENCE	NIF	LATITUDE	50°09' N	LONGITUDE	14°36' E
COUNTRY	CZECHOSLOVAKIA		PROVINCE	BOHEMIA					
AREA NO.	127M	SUBJECT	AIR	SUBJECT	TRACTOR	SUBJECT	RCPA	SUBJECT	
	VFNOR	5		10		15		20	
	RBTATTON	25		30		35		40	
		45		50					

25X1A

DATE OF PHOTO	TYPE	QUALITY	CLASS	NO. OF CARDS
		1 2 3		2
CLASSIFICATION	CONF		CAPTIONED BY	



PHOTO NO	849516	LOT NO	R 2930	MAP REFERENCE	N14	LATITUDE	5009N	LONGITUDE	1900E
COUNTRY	CZECHOSLOVAKIA	PROVINCE	BOHEMIA	SUBJECT		SUBJECT		SUBJECT	
AREA NO	123M	SUBJECT	PH 2	SUBJECT	PH 2	SUBJECT		SUBJECT	
	VINOR								
	R								

REPAIR

25X1A

DATE OF PHOTO	TYPE	QUALITY	CLASS	NO. OF CARDS
	4	2	3	2

CIA-RDP78-05867A000404820003-7

PHOTO NO.	849517	LOT NO.	R 2930	MAP REFERENCE	C	LATITUDE	47 15' N	18 15' E
COUNTRY	CZECHOSLOVAKIA	PROVINCE	SLOVAKIA	SUBJECT		SUBJECT		SUBJECT
AREA NO.	321M	SUBJECT	Mechanical	SUBJECT		SUBJECT		SUBJECT
B	A	J	C	10		15		20
				25		30		35
				40		45		50

PROBABLY LOCATED CORRECTLY.

25X1A

DATE OF PHOTO	TYPE	QUANTITY	CLASS	NO. OF CARDS
	1	2	3	2
CAPTIONED BY				

Approved For Release 2000/07/27 : CIA-RDP78-05867A000404820003-7

PHOTO NO.	849518	LOT NO.	R2930	MAP REFERENCE	C	LATITUDE	47 15 N	LONGITUDE	18 18 E
COUNTRY	Czechoslovakia		SLOVAKIA						
AREA NO.	327M	SUBJECT	AGN	SUBJECT	MECHANIC	SUBJECT	SUBJECT	SUBJECT	SUBJECT
	B	A	J	C	5	10	15	20	
	a	L	.		25	30	35	40	
					45	50			
PROBABLY LOCATED CORRECTLY.									
25X1A									
DATE OF PHOTO		TYPE	QUALITY	CLASS	NO. OF COPIES				
		1	2	3	2				
CLASSIFICATION				CAPTIONED BY					
Conf				Sh					
FORM NO. 174 USE PREVIOUS EDITIONS									
Approved For Release 2000/04/27 : CIA-RDP76-05867A000401520005-7									

PHOTO NO	849519	LOT NO.	R 2420	MAP REFERENCE	C	LATITUDE	47 15 N	LONGITUDE	18 18 E
COUNTRY	Czechoslovakia		PROVINCE SLOVAKIA						
AREA NO	B A J C	SUBJECT	5	SUBJECT	10	SUBJECT	15	SUBJECT	20
			25		30		35		40
			45		50				

MECHANIC SCHEMATIC

PROBABLY LOCATED CORRECTLY.

25X1A

DATE OF PHOTO	TYPE	QUALITY	CLASS.	NO. OF CARDS
			3	2

CLASSIFICATION: Conf

CAPTIONED BY: [Signature]

PHOTO NO.	849520	LOT NO.	R2920	MAP REFERENCE	C	LATITUDE	47 15 N	LONGITUDE	18 13 E
COUNTRY	Czechoslovakia	PROVINCE	SLOUVAKIA						
AREA ID	327M	SUBJECT	GEN	SUBJECT	RAH	SUBJECT		SUBJECT	
B	A J C	5	M E C H A N I C	10		15	S C I I	20	0
C	L	25		30		35		40	
		45		50					

PROBABLY LOCATED  
CORRECTLY.

25X1A

9.24/

DATE OF PHOTO	TYPE	QUALITY	CLASS	NO. OF CARDS
		1	2	3
				2

CLASSIFICATION

Conf

CAPTIONED BY

[Signature]

PHOTO NO.	849521	LOT NO.	R 2920	MAP REFERENCE	C	LATITUDE	47°13'N	LONGITUDE	18°13'E
COUNTRY	CZECHOSLOVAKIA	PROVINCE	SLOVAKIA						
AREA NO	307M	SUBJECT	CB B	SUBJECT	CS 4	SUBJECT	AF 6		
B	A	T	C	5	[	V	I	E	W
E	+	R	E	25	,	H	O	U	P
A	C	T	O	45	R	B]	PROBABLY LOCATED CORRECTLY.		
67211 25X1A									
DATE OF PHOTO		TYPE	4	QUALITY	2	CLASS	3	NO. OF CARDS	3
CLASSIFICATION	Conf			CAPTIONED BY [Signature]					

PHOTO NO.	849522	LOT NO.	R3191	MAP REFERENCE	69 02N	LATITUDE	33 04E	LONGITUDE	
COUNTRY	USSR								
AREA NO.	351 N	SUBJECT	3CW	SUBJECT	3C2	SUBJECT	ACA	SUBJECT	
ROBT A		5		10		15	MODIF	20	
LED W - CLAS		25		30		35	SUBMARINE	40	
E (LONG BIN)		45		50	PEND NO				
ETS, BERTHED OUTBOARD OF ANOTHER MODIFIED									
W-CLASS SUBMARINE (LONG BIN), A FLOATING WORKSHIP AND									
THE MERCHANT VESSEL YASTUB, AT A WHARF									
JUST NORTH OF THE ROSIA NAVAL SHIPYARD (270) 25X1A									
DATE OF PHOTO	JUNE	TYPE	62	QUALITY	4	CLASS	B	NO. OF CARDS	
								3	
CLASSIFICATION	SECRET			CAPTIONED BY					
		SECRET			RL				



Approved For Release 2000/07/13 : CIA-RDP78-05867A000401320003-7

1 Jun 54

CIA-RDP78-05867A000401320003-7

PHOTO NO.	849523	LOT NO.	23191	MAP REFERENCE		LATITUDE	69 02N	LONGITUDE	35 04E
COUNTRY	USSR		PROVINCE						
AREA NO.	251 N	SUBJECT	3CW	3C2	ACA				
	R O S T A								
	I E D	W	-	C L A S S					
				( L O N G	B I N )				
57, BERINED OUTBOARD OF ANOTHER MODIFIED W-CLASS SUBMARINE (LONG BIN), A FLOATING WRECKAGE BED THE MERCHANT VESSEL YASTRA, AT A WHARF JUST NORTH OF THE ROSIA NAUVE SHIPYARD (3.30) 25X1A									
DATE OF PHOTO	JUNE	TYPE	02	QUALITY	4	CLASS	B	NO. OF CARDS	3
CLASSIFICATION	SECRET			CAPTIONED BY		RL			



PHOTO NO	849524	LOT NO.	R 3191	MAP REFERENCE	C	LATITUDE	69 02N	33 04E
COUNTRY	USSR							
AREA NO	051 N	SUBJECT	3CW	SUBJECT	3C2	SUBJECT	RL4	
								20
								40
								35
								50
ROSTA LED W - CLASS A E (LONG BIN), PEND NO 575, BECAME OUTBOARD OF ANOTHER MODIFIED W-CLASS SHARLINE (LONG BIN), A FLIPPING WORKSHOP, AND THE MERCHANT VESSEL YASTEB, AT A WHARF JUST NORTH OF THE ROSTA NAVAL SHIPYARD.								

DATE OF PHOTO	TYPE	QUALITY	CLASS	NO. OF CARDS
JUNE 6 2 4 2			B	3

CIA-RDP78-05867A000401320003-7

PHOTO NO	849525	LOT NO.	R3191	MAP REFERENCE	C	LATITUDE	69 02N	LONGITUDE	33 09E
COUNTRY	USSR								
AREA NO	DSIN	SUBJECT	3CW	SUBJECT	3CZ	SUBJECT	ALL	SUBJECT	
ROSTA \$ AIL OF MODIF IED W-CLASS \$ U B MARIN E (LONG BIN), PEND NO 575. BERTHO OUTBOARD OF ANOTHER MODIFIED W-CLASS SUBMARINE (LONG BIN), A FLOATING WORKSHOP, AND THE MERCHANT VESSEL YATZE, AT A WHARF JUST NORTH OF THE ROYAL NAVAL SHIPYARD.									
							(3,30)	25X1A	

DATE OF PHOTO	TYPE	QUALITY	CLASS	NO. OF CARDS
JUNE 6	2	4	2	B 3
CLASSIFICATION				CAPTIONED BY
#NIF/CC				RL

2000/04/27 CIA-RDP 68-05867A000401020003-7

PHOTO NO.	849523	LOT NO.	R 243	MAP REFERENCE	C	CARTOUCHE	47° 5' N 21° 5' E	ESR 12 N 50 Lh			
COUNTRY	ROMANIA		PROVINCE						SOMES		
AREA NO.	160M	SUBJECT	AFC	SUBJECT	AFD	SUBJECT	AGF	SUBJECT	SUBJECT	SUBJECT	SUBJECT
		5			10			15			20
	D R A D E A				I N F R A T I R E A						M
		25			30			35			40
	A C H I N E				F A C T O R Y						
		45			50						
(21)											
25X1A											
DATE OF PHOTO		TYPE		QUALITY		CLASS		NO. OF CARDS			
			1	2	3			3			
CLASSIFICATION	Approved For Release 2000/04/27 CIA-RDP										
FORM NO. 1 Jun 58	174	USE PREVIOUS EDITIONS		PHOTO ANALYSIS REPORT							

PHOTO NO.	849527	LOT NO.	R 2913	MAP REFERENCE	C	LATITUDE		47° 5' N	21° 5' E
COUNTRY	RUMANIA		PROVINCE						
AREA NO.			SOME						
SUBJECT		SUBJECT		SUBJECT		SUBJECT		SUBJECT	
160M		AFC		AFD		AGF			
5		10		15		20		25	
D R A D E A		I N F R A T I C E A						M	
25		30		35		40		45	
A C H I N E		F A C T O R Y							

25X1A

(21)

DATE OF PHOTO	TYPE	QUALITY	CLASS	NO. OF CARDS
	1	2	3	3

Approved For Release 2000/04/27 : CIA-RDP76-05867A000401320003-7

PHOTO NO.	849528		LOT NO.	R2943		MAP REFERENCE	C		LATITUDE	47.5N		LONGITUDE	21.5E		
COUNTRY	ROMANIA					PROVINCE	SOMES								
AREA NO.	160M		SUBJECT	AFC		SUBJECT	AFD		SUBJECT	AGF		SUBJECT			
	ORADEA			INFRAT			IREA			M					
	ACHINE			FACTORY											

DATE OF PHOTO		TYPE	QUALITY	CLASS	NO. OF CARDS	
		1	2	3	3	

(21) 25X1A

CLASSIFICATION: Conf. CAPTIONED BY: [Signature]

Approved For Release 2000/04/27 : CIA-RDP76-05867A000401320003-7

PHOTO ANALYSIS REPORT

PHOTO NO. 849529	LOT NO. R2943	MAP REFERENCE C	LATITUDE 4705N	LONGITUDE 215E
COUNTRY RUMANIA		PROVINCE BOMER		
AREA NO. 160M	SUBJECT AFC	SUBJECT AFD	SUBJECT AGF	SUBJECT
0	5	10	15	20
R A D E A		I N F R A T	R E A	M
A C H I N E	25	30	35	40
		F A C T O R Y		
	45	50		

25X1A

(21)

DATE OF PHOTO	TYPE	QUALITY	CLASS	NO. OF CARDS
	1	2	3	3

CLASSIFICATION: Conf CAPTIONED BY: [Signature]

55-200070-27 CIA-RDP78-05867A000404920003-7

PHOTO NO. 849530	LOT NO. R2943	MAP REFERENCE C	LATITUDE 47°05'N	LONGITUDE 21°15'E
COUNTRY ROMANIA	PROVINCE SOMES			
AREA NO. 1607	SUBJECT AFC	SUBJECT AFD	SUBJECT AGF	SUBJECT
	SUBJECT 5		SUBJECT 10	SUBJECT 15
	SUBJECT 25		SUBJECT 30	SUBJECT 35
	SUBJECT 45		SUBJECT 50	SUBJECT 20
				SUBJECT 40

DRADDA  
A CHINE  
INFRA  
FACTORY

25X1A

DATE OF PHOTO	TYPE	QUALITY	CLASS	NO. OF CARDS
	1	2	3	3

CLASSIFICATION  
Conf CAPTIONED BY

CIA-RDP78-05867A000401320002-7

PHOTO NO.	849531	LOT NO.	R243	MAP REFERENCE	4633N	2733E
COUNTRY	ROMANIA		PROVINCE	MURE		
AREA NO.	360M	SUBJECT	AFB	SUBJECT	AGJ	
	T	1	AG <sup>5</sup> U	M	U	R <sup>10</sup> E
	\$	T	F <sup>25</sup> U	R	M	I <sup>30</sup> TU
		P	T <sup>45</sup>	o	F <sup>50</sup>	3
			①			- PART PANORAMA.

SEE CIA 849531 - 849533.

25X1A

(18,25)

DATE OF PHOTO	TYPE	QUALITY	CLASS	NO. OF CARDS
	4	2	3	2


CAPTIONED BY



2000/04/27 CIA-RDP78-05867A000401320003-7

PHOTO NO.	849532	LOT NO.	R-243	MAP REFERENCE	@ 4633N	LONGITUDE	1320003-7
COUNTRY	ROMANIA		PROVINCE	MURE			
AREA NO.	3603M	SUBJECT	AFB AGJ	SUBJECT	SUBJECT	SUBJECT	SUBJECT
T	1	AGU	MURE	10	23	15	AUGU
S	T	FURNITURE	30	35	FACTORY		
	PT	45	2	50	3	- PART PANORAMA.	
SEE CIA							
25X1A							
DATE OF PHOTO	TYPE	QUALITY	CLASS	NO. OF CARDS			
	4	2	3	2			
CLASSIFICATION				CAPTIONED BY			
Approved For Release 2000/04/27				[Signature]			
FORM NO. 174 USE PREVIOUS EDITIONS							
PHOTO ANALYSIS REPORT 65867							

(18,25)



CIA-RDP 78-05867A000401320903-7

PHOTO NO.	849533	LOT NO.	R7943	MAP REFERENCE	e	4633N	1755E
COUNTRY	ROMANIA		PROVINCE	MUREȘ			
AREA NO.	360M	SUBJECT	AFB AGJ	SUBJECT		SUBJECT	
T	1	RGU	MUREȘ	10		23	AUGU
S	T	FURNITURE		30		35	FACTORY
	P	T	3	50	3	- PART PARTIAL	

SEE CIA 849531-849533.

25X1A

DATE OF PHOTO	TYPE	QUALITY	CLASS	NO. OF CARDS
		2	3	2

CAPTIONED BY *[Signature]*

Approved For Release 2000/07/27 : CIA-RDP

PHOTO ANALYSIS REF

CIA-RDP78-05867A000401320003-7

PHOTO NO.	849531	LOT NO.	R2943	MAP REFERENCE	C	4633N	2735E
COUNTRY	ROMANIA		PROVINCE	MUREJ			
AREA NO.	360577	SUBJECT	AFB AGJ	SUBJECT	SUBJECT	SUBJECT	SUBJECT
		SUBJECT	TIRG	SUBJECT	SUBJECT	SUBJECT	SUBJECT
		SUBJECT	MUREJ	SUBJECT	SUBJECT	SUBJECT	SUBJECT
		SUBJECT	FURNITURE	SUBJECT	SUBJECT	SUBJECT	SUBJECT
		SUBJECT	PT	SUBJECT	SUBJECT	SUBJECT	SUBJECT
		SUBJECT	OF	SUBJECT	SUBJECT	SUBJECT	SUBJECT
		SUBJECT	2 - PT PANORAMA.	SUBJECT	SUBJECT	SUBJECT	SUBJECT
		SUBJECT	SEE CIA	SUBJECT	SUBJECT	SUBJECT	SUBJECT


25X1A

DATE OF PHOTO	TYPE	QUALITY	CLASS	NO. OF CARDS
	1	2	3	2

Approved For Release 2000/04/27 : CIA-RDP PHOTO ANALYSIS REP

030764121 CIA-RDP78-05867A000401320003-7

PHOTO NO.	849535	LOT NO.	R2043	MAP REFERENCE	C	4633A	4732B
COUNTRY	RUMANIA		PROVINCE	MUREȘ			
AREA NO.	36007	SUBJECT	HFB	SUBJECT	16J	SUBJECT	SUBJECT
	5	TIRG	U	10	MUREȘ	15	23
	25	SIT	FURNITURE	30	FACTORY	35	40
	45	PT	2 OF 2 -	PT PANORAMA.			
				SEE CIA			
25X1A							
DATE OF PHOTO	TYPE	QUALITY	CLASS	NO. OF CARDS			
		1 2 3		2			
CLASSIFICATION	Approved For Release			2000/04/27			
FORM NO. 174	USE PREVIOUS EDITIONS			1 Jul 56			



CIA-RDP78-05867A000401320003-7

PHOTO NO.	849536	LOT NO.	R2443	MAP REFERENCE	C	GRID	9633 N	EW	20003-7
COUNTRY	ROMANIA		PROVINCE	MUREȘ					
AREA NO.	360M	SUBJECT	AFB	SUBJECT	AGJ	SUBJECT		SUBJECT	
	T	IR	GU		M	UREȘ			20
								15	AUGU
								30	
								35	FACTORY
								40	
								45	

25X1A

DATE OF PHOTO	TYPE	QUALITY	CLASS	NO. OF CARDS
	1	2	3	2

CLASSIFICATION: *Conf*  
 CAPTIONED BY: *[Signature]*

PHOTO NO. 849537	LOT NO. R5443	PROVINCE MUREȘ	C	9633	173	03-7
COUNTRY ROMANIA	SUBJECT	SUBJECT	SUBJECT	SUBJECT	SUBJECT	SUBJECT
AREA NO. 360M	IR	GU	MUREȘ	FURNITURE	FACTORY	AUGU
	5	10	15	20	25	30
	25	30	35	40	45	50

25X1A

DATE OF PHOTO	TYPE	QUALITY	CLASS	NO. OF CARDS
	1	2	3	2

CLASSIFICATION: *Conf*  
CAPTIONED BY: *[Signature]*

PHOTO NO.	849538	LOT NO.	R 7743	MAP REFERENCE	C	4633N	1433E
COUNTRY	RUMANIA		PROVINCE	MUREC			
AREA NO.	36088	SUBJECT	AFB	SUBJECT	AGJ	SUBJECT	SUBJECT
T	R	G	U	M	U	R	E
S	T	F	U	R	N	I	T

25X1A

DATE OF PHOTO	TYPE	QUALITY	CLASS	NO. OF CARDS
	1	2	3	2
CLASSIFICATION	Conf		CAPTIONED BY	A

005704727 - CIA-RDP78-05867A000401320003-7

PHOTO NO. 849539      LIST NO. R2943      MAP REFERENCE C      LATITUDE 4633N      LONGITUDE 2433E

COUNTRY RUMANIA      PROVINCE MUREȘ

AREA NO 360M      SUBJECT AFB      SUBJECT AGD      SUBJECT MUREȘ      SUBJECT 23      SUBJECT AUGU      SUBJECT 40

TIRIGU      MUREȘ      10      23      AUGU

FURNITURE      25      F      35      FACTORY      40

45

25X1A

(18,25)

DATE OF PHOTO	TYPE	QUALITY	CLASS	NO. OF CARDS
	1	2	3	2

CLASSIFICATION Conf      CAPTIONED BY [Signature]

Approved for Release 2000/04/27 : CIA-RDP78-05867

FORM NO. 1 Jan 66



200010427 : CIA-RDP78-05867A000401320003-7

PHOTO NO.	849540	LOT NO.	R2943	MAP REFERENCE	C	LATITUDE	4633N	LONGITUDE	2433E
COUNTRY	ROMANIA			PROVINCE	MUREȘ				
AREA NO.	360M	SUBJECT	AFB	SUBJECT	AG	SUBJECT		SUBJECT	
	T	R	G	U	M	U	R	E	2
	S	T	F	U	R	N	I	T	3
									35
									40
									45
									50

25X1A

(1841)

DATE OF PHOTO	TYPE	QUALITY	CLASS	NO. OF CARDS
	1	2	3	2
CLASSIFICATION	Conf			CAPTIONED BY
				DM

PHOTO NO. 819541	LOT NO. R2903	MAP REFERENCE C	LATITUDE 43°N	LONGITUDE 23°E
COUNTRY Romania	PROVINCE MURCI			
AREA NO. 360M	SUBJECT AFB	SUBJECT AGJ	SUBJECT	SUBJECT
	5	10	15	20
	25	30	35	40
	45	50		

25X1A

DATE OF PHOTO	TYPE	QUALITY	CLASS	NO. OF CARDS
	1	2	3	2

CLASSIFICATION: *Conf* CAPTIONED BY: *DM*

PHOTO NO 849542      LOT NO R243      MAP REFERENCE C      LATITUDE 44°5'N      LONGITUDE 26°06'E

COUNTRY RUMANIA      PROVINCE BUCEGI

AREA NO	SUBJECT	SUBJECT	SUBJECT	SUBJECT	SUBJECT	SUBJECT	SUBJECT	SUBJECT
660M	2HV	CAC	2JO					
B	U	C	H	A	R	E	S	T
U	N	D	E	R	G	O	I	N
I	N	D	O	C	T	R	I	N

15 D I E R S      20  
35 I T I C A L      40  
50 A T I O N.

25X1A

(3,8)

DATE OF PHOTO	TYPE	QUALITY	CLASS	NO. OF CARDS
	1	2	3	3

CLASSIFICATION *CONF*      CAPTIONED BY *[Signature]*

PHOTO NO.	849543	LOT NO.	R2443	MAP REFERENCE	N14	LATITUDE	4511N	LONGITUDE	2908E
COUNTRY	ROMANIA			PROVINCE	MAREA				
AREA NO.	760M	SUBJECT	HAZ	SUBJECT		SUBJECT		SUBJECT	
		5		10	BALTA	15	(LAKE)	20	
	O B R E T I N			30		35		40	
	R E E D	25			H A R V E S T				
	U B E D	45			DELTA				

25X1A

DATE OF PHOTO	TYPE	QUALITY	CLASS	NO. OF CARDS
	4	23		1
CLASSIFICATION				CAPTIONED BY
Conf				

20000427 . CIA-RDP78-05867A000401320003-7

PHOTO NO.	819544	LOT NO.	R2943	MAP REFERENCE	N14	LATITUDE	45 11 N	LONGITUDE	29 18 E
COUNTRY	ROMANIA			PROVINCE	MAREA				
AREA NO.	760M	SUBJECT	AH 2 A	SUBJECT		SUBJECT		SUBJECT	
		5			10	BALTA	15	(LAKE)	20
		25			30	HARVEST	35	IN	40
		45			50	DELTA			

25X1A

DATE OF PHOTO		TYPE	4	QUALITY	2 3	CLASS		NO. OF CARDS	1
CLASSIFICATION	Conf				CAPTIONED BY				

PHOTO NO. 849545	LOT NO. 22903	MAP REFERENCE 411	LATITUDE 45 11 N	LONGITUDE 28 15 E
COUNTRY Romania	PROVINCE MARAMURAS			
AREA NO. 760M	SUBJECT AHV	SUBJECT	SUBJECT	SUBJECT
0	BRETTIN	10	BALTA	15 (LAKE)
25	REED	30	HARVEST	35 CAN DA RD
45	URB DELTA	50		

25X1A

DATE OF PHOTO	TYPE	QUALITY	CLASS	NO. OF CARDS
	4	2	3	1

CLASSIFICATION Conf

CAPTIONED BY [Signature]

2000/04/11 CIA-RDP78-05867A000401320003-7

PHOTO NO.	849546	LOT NO.	R2443	MAP REFERENCE	2610	3711
COUNTRY	INDIA	PROVINCE	ASSAM			
AREA NO.	135 U	SUBJECT	AT @ A06 A0J			
	GAUHATI		RUMANIAN			AI
	D O I L		REFINERY			PT
	OF		2 - PT			PANORAMA. SEE CIA

VERTICAL

(10)

25X1A

(16)

DATE OF PHOTO	TYPE	QUALITY	CLASS	NO. OF CARDS
	4	2	3	3

CLASSIFICATION: Conf

CAPTIONED BY: [Signature]

Release 2000/04/27 : CIA-RDP78-05867A000401320003-7

PHOTO NO.	849547	LOT NO.	R2943	REFERENCE	5610	APPROVAL	11/11
COUNTRY	INDIA		PROVINCE	ASSAM			
AREA NO.	135 U	SUBJECT	ATD A 06 A 07	SUBJECT		SUBJECT	
	5	A U H A T I	10	R U M A N I A N	15	A I	20
	25	R E F I N E R Y	30	P T	35		40
	45	2 - P T	50	P A N G R A M A	D E E C I A		

VERTICAL

25X1A

(16)

DATE OF PHOTO	TYPE	QUALITY	CLASS	NO. OF CARDS
	4	2	3	3

CLASSIFICATION  
 Approved For Release 2000/04/27 : CIA-RDP78-05867A000401320003-7  
 FORM NO. 174 USE PREVIOUS EDITIONS  
 PHOTO ANALYST: REX




Case 2000/04/27 CIA-RDP78-05867A000401320003-7

PHOTO NO.	849548	LOT NO.	R 2543	MAP REFERENCE	2610	DATE	11/71
COUNTRY	INDIA		PROVINCE	MUMBAI			
AREA NO.	135 U	SUBJECT	ATD	SUBJECT	AS6	SUBJECT	ADJ
G	AU	HA	T			RUM	AN
D	O	L				REF	INERY

25X1A

(16)



DATE OF PHOTO	TYPE	QUALITY	CLASS	NO. OF CARDS
	✓	2	3	3

CLASSIFICATION: Conf  
 CAPTIONED BY: [Signature]

200070421 CIA-RDP78-05867A000401320003-7

PHOTO NO.	849519	LOT NO.	R2443	MAP REFERENCE	C	COORDINATES	2610 N	9149 E
COUNTRY	INDIA		PROVINCE ASSAM					
AREA NO.	135 U	SUBJECT A TO	SUBJECT <del>A TO</del> A O 6	SUBJECT	SUBJECT	SUBJECT	SUBJECT	SUBJECT
	5	GAUHAATI	10	RUMANIAN	15			AI
	25	D O I L	30	REFINERY	35			40
	45		50					

DATE OF PHOTO	TYPE	QUALITY	CLASS	NO. OF CARDS
	4	2	3	2

CLASSIFICATION: Conf

CAPTIONED BY: *[Signature]*

25X1A

(16)

Approved For Release/2000/04/27 : CIA-RDP78-05867A000401320003-7

FORM NO. 174 USE PREVIOUS EDITIONS PHOTO ANALYSIS REF

10058 2000/04/27 CIA-RDP78-05867A000401970003-7

PHOTO NO. 849550	LOT NO. R2943	MAP REFERENCE C	PLATITUDE 2610N	LONGITUDE 9743E
COUNTRY INDIA	PROVINCE ASSAM			
AREA NO. 1356	SUBJECT ATO	SUBJECT <del>ATO</del>	SUBJECT A06	SUBJECT HOT
	SUBJECT GAUHATI		SUBJECT RUMANIAN	SUBJECT AI
	SUBJECT D O I L	SUBJECT REFINERY		

(16)

25X1A

DATE OF PHOTO	TYPE	QUALITY	CLASS	NO. OF CARDS
	4	2	3	3

CLASSIFICATION  
Conf

CAPTIONED BY  
*[Signature]*

20007-121 CIA-RDP78-05867A000404320003-7

PHOTO NO.	849557	LOT NO.	R2943	MAP REFERENCE	C	LATITUDE	2610N	LONGITUDE	9141E
COUNTRY	INDIA		PROVINCE	MUMBAI					
AREA NO.	1356	SUBJECT	A TO	SUBJECT	<del>ADG</del>	SUBJECT	ADG AWP	SUBJECT	
		5	GAUhati		10	15	RUMANIAN		20
		25	DOL		30	35	REFINERY		40
		45			50				

25X1A

(16)

DATE OF PHOTO	TYPE	QUALITY	CLASS	NO. OF CARDS
	4	2	3	3
CLASSIFICATION	Conf		CAPTIONED BY	

PHOTO NO.	849552	LOT NO.	R243	MAP REFERENCE	C 2610 N	CONTINENT	ASIA
COUNTRY	INDIA		PROVINCE	ASSAM			
AREA NO.	135 U	SUBJECT	A06 ATO	SUBJECT	A05 AOS	SUBJECT	
	G	A U H A T I		10	R U M A N I	15	A N A I
	D	O I L	R E F I N E R Y	30		35	
				45			40

25X1A

(16)

DATE OF PHOTO	TYPE	QUALITY	CLASS	NO. OF CAR.
	4	3	3	4

CLASSIFICATION: Conf  
 CAPTIONED BY: [Signature]

10000-121 CIA-RDP78-05867A000401320003-7

PHOTO NO.	849553	LOT NO.	R243	MAP REFERENCE	C	CONTINUATION	2610	2610	2610	2610	2610	2610	2610
COUNTRY	INDIA			PROVINCE	MADRAS								
AREA NO.	135U	SUBJECT	A06	SUBJECT	A10	SUBJECT	A07	SUBJECT		SUBJECT		SUBJECT	
	G	A	U	H	A	T	I	R	U	M	A	N	A
	D	O	I	L	R	E	F	I	N	E	R	Y.	

25X1A

DATE OF PHOTO	TYPE	QUALITY	CLASS	NO. OF CARDS
	4	2	3	3
CLASSIFICATION	Captioned by		Craf	

CIA-RDP78-05867A000401320003-7

PHOTO NO.	849554	LOT NO.	R2443	MAP REFERENCE	C	GRID	2610 N	745 E
COUNTRY	INDIA		PROVINCE	ASSAM				
AREA NO.	135U	SUBJECT	A TO A06	SUBJECT	AOP A0J	SUBJECT		SUBJECT
	G	A U H A T I			R U M A N I A N			A I
	D	O I L			R E F I N E R Y			P T
		O F			P A N O R A M A			SEE CIA

25X1A

(16)

DATE OF PHOTO	TYPE	QUALITY	CLASS	NO. OF CARDS
	4	2	3	4

CLASSIFICATION: **CONF**  
 Approved For Release 2000/04/27  
 FORM NO. 174 USE PREVIOUS EDITIONS PHOTO ANALYSIS REPORT

100070-171 CIA-RDP78-05867A000401320002-7

PHOTO NO	849555	LOT NO	R2443	MAP REFERENCE	C	2610 N	9141 E
COUNTRY	INDIA		PROVINCE	ASSAM			
AREA NO	135U	SUBJECT	A TO A	SUBJECT	A O P	SUBJECT	A O J
		5	A T I	10	R U M A N I A N	15	A I
		25	R E F I N E R Y	30	P T	35	2
		45	3 - P T	50	P A N O R A M A	SEE CIA - -	

25X1A

(16)



DATE OF PHOTO	TYPE	QUALITY	CLASS	NO. OF CARDS
	4	2	3	4
CLASSIFICATION				CAPTIONED BY
CONF				[Signature]



CIA-RDP78-05867A000481320003-7

PHOTO NO	849556	LOT NO.	R2443	MAP REFERENCE	E	LONGITUDE	2610 N	LATITUDE	8141 E
COUNTRY	INDIA		PROVINCE						
AREA NO	135 U	SUBJECT	ATO A06	SUBJECT	ADP A05	SUBJECT		SUBJECT	
	5	G A U H A T I	10	R U M A N I A N	15	A N	20	A I	
	25	D O I	30	R E F I N E R Y	35	P T	40	3	
	45	O F 3 - P T	50	P P N	ORAMA DECCA - -				

25X1A

(16)

DATE OF PHOTO	TYPE	QUALITY	CLASS	NO. OF CARDS
	4	2	3	4
CLASSIFICATION				CAPTIONED BY
CONF				

Approved For Release 2000/04/27 : CIA-RDP78-05867A000481320003-7

PHOTO NO. 849557 LOT NO. 21840 MAP REFERENCE C LATITUDE 12 22 N LONGITUDE 113 14 E

COUNTRY	CAMBODIA							
AREA NO.	C28							
	SUBJECT	SUBJECT	SUBJECT	SUBJECT	SUBJECT	SUBJECT	SUBJECT	SUBJECT
	5	10	15	20	25	30	35	40
	C	E	B	L	D	G		O F F I
	45							

25X1A

1	DATE OF PHOTO	TYPE	QUALITY	CLASS	NO. OF CARDS
	Jul 1	f	2	3	1
CLASSIFICATION	CONF		CAPTIONED BY Fm		

0000427 : CIA-RDP78-05867A000401320003-7

PHOTO NO. 849558	LOT NO. R1840	MAP REFERENCE C	LATITUDE 1222 N	LONGITUDE 0131 W
COUNTRY UPPER VOLTA	PROVINCE			
AREA NO. 88G	SUBJECT C12			
	SUBJECT	SUBJECT	SUBJECT	SUBJECT
	5	10	15	20
O U A G A D O U G O U			C A T H O L I	
	25	30	35	40
C C H U R C H				
	45	50		

25X1A

DATE OF PHOTO	TYPE	QUALITY	CLASS	NO. OF CARDS
7-10				
JUL 61	4	2	3	2
CLASSIFICATION CONF	CAPTIONED BY FM			

PHOTO NO. 849559

LOT NO. R1840

MAP REFERENCE C

LATITUDE 1228 N

LONGITUDE 0131 W

COUNTRY UPPER VOLTA

AREA NO. 886

SUBJECT AKU

0	10	20	30	40	50	60	70	80	90
U	A	G	A	D	O	U	G	O	U
								(WR)	

INT CITY

25X1A

DATE OF PHOTO	TYPE	QUALITY	CLASS	NO. OF CARDS
JUL 61	4	2	3	1

CLASSIFICATION CONF

EM

PHOTO NO. 849530 LOT NO. R1840 MAP REFERENCE N18 LATITUDE 0908N LONGITUDE 0109W

COUNTRY GHANA PROVINCE

AREA NO.	SUBJECT	SUBJECT	SUBJECT	SUBJECT	SUBJECT	SUBJECT	SUBJECT	SUBJECT	SUBJECT
56	AL8								
Y	APEI			10	FERRY		15	LANDING	20
	ON			25	VOLTA		35	RIVER.	40
				45			50		

25X1A

DATE OF PHOTO	TYPE	QUALITY	CLASS	NO. OF CARDS
AID 61	4	2	3	1

CLASSIFICATION: CONF CAPTIONED BY: PM

PHOTO NO.	849561	LOT NO.	R 1840	MAP REFERENCE	C	LATITUDE	05 31 N	LONGITUDE	00 15 W
COUNTRY	GHANA								
AREA NO.	56	SUBJECT	AK7	SUBJECT	AK6	SUBJECT	AK2	SUBJECT	
	A	C	C	R	A	I	N	T	E
	A	A	R	P	O	R	T.		


25X1A

31	DATE OF PHOTO	TYPE	QUALITY	CLASS	NO. OF CARDS
	SEP 6 1	4	2	3	3
CLASSIFICATION	CONF		CAPTIONED BY FA		

80070427 . CIA-RDP78-05867A000401320003-7

PHOTO NO.	849562	LOT NO.	R 1840	MAP REFERENCE	C	LATITUDE	1004N	LONGITUDE	0227W
COUNTRY	GHANA								
AREA NO.	56	SUBJECT	CS2	SUBJECT	CSF	SUBJECT	CT1	SUBJECT	
		5	DANCE	10	CELEBRATION				
		25	INST	30	CALCULATION				
		45	NEW WANA (PARAMOUNT CHIEF)						

25X1A



8-10	DATE OF PHOTO	TYPE	QUALITY	CLASS	NO. OF CARDS
	AUG 61	4	2	3	2
CLASSIFICATION	CONF		FM		

CIA-RDP78-05867A000401320003-7

PHOTO NO. 849563    LOT NO. R1840    MAP REFERENCE AC    LATITUDE 1004 N    LONGITUDE 0227 W

COUNTRY GHANA    PROVINCE

AREA NO	SUBJECT	SUBJECT	SUBJECT	SUBJECT	SUBJECT	SUBJECT	SUBJECT	SUBJECT
56	CBI	CTA	CSE					
	5		10		15			20
WA	NEW	WA	-	NA	WA	LA		T
	25		30		35			40
RIBE	PARA	M	DK	T	CH	IEF		
	45		50					


DURING INSTALLATION \*\*

CEREMONY.

25X1A

DATE OF PHOTO	TYPE	QUALITY	CLASS	NO. OF COPIES
AUG. 6 1	4	2	3	3

CLASSIFICATION CONF    CAPTIONED BY FM





0078-127 : CIA-RDP78-05867A000401320003-7

PHOTO NO. 849551 LOT NO. R1850 MAP REFERENCE # C LATITUDE 1004N LONGITUDE 0227W

COUNTRY GHANA PROVINCE

AREA NO	SUBJECT	SUBJECT	SUBJECT	SUBJECT	SUBJECT	SUBJECT	SUBJECT	SUBJECT
56	CGF							
W A	5	C E L E B R A T I O N	10					20
E E I O N A L	25		30	C O M M I S S I O N E R	35			40
S V I S I T	45		50					

25X1A

DATE OF PHOTO	TYPE	QUALITY	CLASS	NO. OF CARDS
8-10				
SEP 6 1	4	2	3	1
CLASSIFICATION CONF			CAPTIONED BY FM	

20000427 CIA-RDP78-05867A000401320003-7

PHOTO NO.	849565	LOT NO.	R1840	MAP REFERENCE	of C.	LATITUDE	1004N	LONGITUDE	0227W
COUNTRY	GHANA								
AREA NO.	5G	SUBJECT	C16	SUBJECT	C52	SUBJECT		SUBJECT	
	10	15	20	25	30	35	40	45	50
	W A O P E N I N G O F D E P A R								
	T M E N T O F P U B L I C W O R K								
	S B L D G.								

25X1A

7	DATE OF PHOTO	TYPE	QUALITY	CLASS	NO. OF CARDS
	JUL 6 1	4	2	3	1
	CLASSIFICATION			CAPTIONED BY	
	CONF			FM	

200070421 . CIA-RDP78-05867A000401320003-7

PHOTO NO. 849566 LOT NO. R-2905 MAP REFERENCE C LATITUDE 34 02 N LONGITUDE 06 50 W

COUNTRY	PROVINCE	SUBJECT	SUBJECT	SUBJECT	SUBJECT	SUBJECT	SUBJECT	SUBJECT
MOROCCO								
AREA NO. 8P		SUBJECT C/S						
RABAT			American			EMB		
5			10			15		20
25			30			35		40
45			50					


25X1A

DATE OF PHOTO	TYPE	QUALITY	CLASS	NO. OF CARDS
7-8	62	42	3f	1

CLASSIFICATION: *Secret* CAPTIONED BY: *JR*

PHOTO NO. 849567	LOT NO. R 1360	MAP REFERENCE C	LATITUDE 00-13 S 78-30 W	
COUNTRY Ecuador		PROVINCE PICHINCHA		
AREA NO. 612J	SUBJECT 22D	SUBJECT	SUBJECT	SUBJECT
5	10	15	20	
Q U I T O	T A N K	I N	F R O N T	
25	30	35	40	
D F U. \$.	E M B A S S Y	D U R I N		
45	50			
G C T E	S T R I K E.			

25X1A



3	DATE OF PHOTO	TYPE	QUALITY	CLASS	NO. OF CARDS
4 Oct	61	3	1	3	1
CLASSIFICATION	CAPTIONED BY				
	conf		JP		

Approved For Release 2000/04/27 : CIA-RDP78-05867A000401320003-7

PHOTO NO. 849568    LOT NO. R 1360    MAP REFERENCE C    LATITUDE 00-13 N 78-30 W

COUNTRY	Ecuador							
AREA NO.	P I C H I N C H A							
	SUBJECT	SUBJECT	SUBJECT	SUBJECT	SUBJECT	SUBJECT	SUBJECT	SUBJECT
612J	22D							
5			10		15			20
QUI	T	O		T A N K	I N	F	R	O N T
25			30		35			40
P	F	U. S.		E M B	A I I Y			D U R I N
45			50					40
G	C	T E		S T R I K E.				L K 6. N.

ON 02 OCTOBER STREET

25X1A

3	DATE OF PHOTO	TYPE	QUALITY	CLASS	NO. OF CASSES
	61	3	1	3	1
40d			CLASSIFICATION	CAPTIONED BY	
			CONF	QP	

PHOTO NO.	849569	LOT NO.	R1360	MAP REFERENCE	C	LATITUDE	00-13 S	78-30 W
COUNTRY	Ecuador	PROVINCE	PICHINCHA					
AIRTEL NO.	672J	SUBJECT	CQC	SUBJECT		SUBJECT		SUBJECT
	QUITO		\$	IGN	\$	PAINTED		
	DURING		4	OCTOBER				
	R.I.K.E.							
"DOWN WITH TAXES" & "LONG LIVE THE STRIKE WITH AMROSEMENA"								
25X1A								
8	DATE OF PHOTO	TYPE	QUALITY	CLASS	NO. OF CARDS			
	4 Oct 61	4	1	3	1			
CLASSIFICATION	conf			CAPTIONED BY JP				
Approved For Release 2000/04/27 : CIA-RDP78-05867A000401320003-7								

PHOTO NO.	849570	LOT NO.	R 1360	IAP REFERENCE	C	LATITUDE	00-13 S	78-30 W
COUNTRY	Ecuador		PROVINCE					
			Pichincha					
AREA NO.	6125	SUBJECT	C26	SUBJECT		SUBJECT		SUBJECT
	5							
	10							
	15							
	20							
	25							
	30							
	35							
	40							
	45							
	50							

25X1A

10	DATE OF PHOTO	TYPE	QUALITY	CLASS	NO. OF CARDS
—	61	4	1	3	1
CLASSIFICATION	Conf		CAPTIONED BY <i>Op</i>		

100070427 : CIA-RDP78-05867A000401320003-7

PHOTO NO.	849571	LOT NO.	R1360	MAP REFERENCE	C	LATITUDE	00-13 S	LONGITUDE	78-30 W
COUNTRY	Ecuador	PROVINCE	Pichincha						
AREA NO.	612J	SUBJECT	C26	SUBJECT		SUBJECT		SUBJECT	
	0	5		10	M A R K E T	15	\$	A N G O L	20
	0	25	M E N	30	P L A Y I N G	35		M A R B	40
		45		50					
	L E \$.								

25X1A

10	DATE OF PHOTO	TYPE	QUALITY	CLASS	NO. OF CARDS
	61	4	1	3	1
CLASSIFICATION	CONF				CAPTIONED BY
					MP



PHOTO NO.	849572	LOT NO.	R1360	MAP REFERENCE	C	LATITUDE	00-13 S	78-30 W
COUNTRY	Ecuador	PROVINCE	PICHINCHA					
AREA NO.	612J	SUBJECT	C26	SUBJECT		SUBJECT		SUBJECT
	5			MARKET	10		\$ ANIGOL	20
	25			BURRO.	30			40
	45				50			

25X1A


DATE OF PHOTO	TYPE	QUALITY	CLASS	NO. OF CARDS
10	61	4	3	1

CLASSIFICATION: *conf*  
 CAPTURED BY: *[Signature]*  
 Approved For Release 2000/04/27 : ANALYSIS/DRP  
 FORM NO. 174 USE PREVIOUS EDITIONS

PHOTO NO. 849573	LOT NO. R1360	MAP REFERENCE C	LATITUDE 00-13 S	LONGITUDE 78-30 W													
COUNTRY Ecuador	PROVINCE PICHINCHA																
AREA NO. 612J	SUBJECT C26	SUBJECT	SUBJECT	SUBJECT	SUBJECT	SUBJECT											
Q	U	I	0	M	A	R	K	E	T	15	E	A	N	G	O	L	20
Q	U	I	-	R	O	P	E.			30							40
										45							

25X1A

10	DATE OF PHOTO	TYPE	QUALITY	CLASS	NO. OF CARDS
	61	4	1	3	1
CLASSIFICATION	CAPTIONED BY				
	conf				JOP



CIA-RDP78-05867A000401320003-7

PHOTO NO.	LOT NO.	MAP REFERENCE	LATITUDE
	R 1360	C	00-13 S 78-30W
COUNTRY	PROVINCE	SUBJECT	
819574 Ecuador	DICHINCHA	SUBJECT	
AREA NO.	SUBJECT	SUBJECT	SUBJECT
6125	C12		

25X1A

DATE OF PHOTO	TYPE	QUALITY	CLASS	NO. OF CARDS
10	61	4	1	3
CLASSIFICATION				CAPTIONED BY
conf				JF

PHOTO NO. 849575	LOT NO. R1360	MAP REFERENCE C	LATITUDE 00-13 N	LONGITUDE 78-30W
COUNTRY Ecuador	PROVINCE PICHINCHA			
AREA NO. 6125	SUBJECT C26	SUBJECT	SUBJECT	SUBJECT
QUITO	MARKE	MARKET	ANGOL	
QUITO	TIN	FRANT	OTANAL	
AN	INDIAN TEXTILE MERCHANTS.			

25X1A

10	DATE OF PHOTO	TYPE	QUALITY	CLASS	NO. OF CARDS
—	61	4	1	3	1
CLASSIFICATION conf					CAPTIONED BY JP

PHOTO NO. 849575	LOT NO. R 1360	MAP REFERENCE C	LATITUDE 00-13 S	LONGITUDE 78-30 W
COUNTRY Ecuador	PROVINCE PICHINCHA			
AREA NO. 612J	SUBJECT CPC	SUBJECT	SUBJECT	SUBJECT
Q U I T O	S I G N S	P U T	U P	
D U R I N G	R E V O L U T I O N A R Y			
P E R I O D				
"CTE - FEUE - CUBA" ON 10				
AUGUST STREET NR. CARRION STREET				

25X1A

DATE OF PHOTO	TYPE	QUALITY	CLASS	NO. OF CARDS
NOV. 61	4	1	3	1
CLASSIFICATION Conf				CAPTIONED BY [Signature]

PHOTO NO. 849577	LOT NO. R 1360	MAP REFERENCE C	LATITUDE 00-13 S	LONGITUDE 78-30 W
COUNTRY Ecuador	PROVINCE PICHINCHA			
AREA NO 612 J	SUBJECT CAC	SUBJECT	SUBJECT	SUBJECT
2	5	10	15	20
W I T O	E I G N S	P U T	U P	
25	30	35	40	
D U R I N G	R E V O L U T I O N A R Y			
45	50			
P E R I O D				
"DOWN WITH THE GOVT." DN				
10 AUGUST # TREET NR. CARRION				
# TREET.				

25X1A

8	DATE OF PHOTO	TYPE	QUALITY	CLASS	NO. OF CARDS
	NOV. 61	4	1	3	1
CLASSIFICATION	Conf		CAPTIONED BY [Signature]		


PHOTO NO.	84957S	LOT NO.	R1360	MAP REFERENCE	C	LATITUDE	00-13 $\frac{5}{2}$	LONGITUDE	78-30W
COUNTRY	Ecuador			PROVINCE	PICHINCHA				
AREA NO.	612J	SUBJECT	C9A	SUBJECT		SUBJECT		SUBJECT	
	D	U	I	T	0				
	A	R	I	N	G	R	E	V	O
	P	E	R	I	G	D.			
"DEATH TO THE CRAZY ONE" ON									
10 AUGUST $\frac{5}{2}$ STREET NR. JORGE									
WASHINGTON $\frac{5}{2}$ STREET.									
25X1A									
	8								
DATE OF PHOTO	7 NOV. 61	TYPE	4	QUALITY	1	CLASS	3	NO. OF CARDS	1
CLASSIFICATION	Conf			CAPTIONED BY 					

PHOTO NO. 849579	LOT NO. R1360	MAP REFERENCE C	LATITUDE 00-13 E	LONGITUDE 78-30 W	
COUNTRY Ecuador	PROVINCE PICHINCHA				
AREA NO. 612J	SUBJECT C9A	SUBJECT	SUBJECT	SUBJECT	
D I I T O	B I G N	P U T	U P	D	
A R I N G	R E V O L U T I O N A R Y				
P E R I O D.					
"VELASCO - RESIGN!" ON 10 AUGUST STREET N.R. JORGE WASHINGTON STREET.					
25X1A					
8.	DATE OF PHOTO	TYPE	QUALITY	CLASS	NO. OF CARDS
	7 NOV. 61	4	1	3	1
CLASSIFICATION	CONF		CAPTIONED BY		






PHOTO NO.	849580	LOT NO.	R130	MAP REFERENCE	C	LATITUDE	00-13 S	LONGITUDE	78-30 W
COUNTRY	Ecuador	PROVINCE	Pichincha						
AIR NO.	612J	SUBJECT	C72						
	QUITO			CHILDREN	OF				
	DRINKING			C	L	A	S	S	

DATE OF PHOTO	TYPE	QUALITY	CLASS	NO. OF CARDS
6/1	4	1	3	1

CLASSIFICATION: Conf. CAPTURED BY: [Signature]

25X1A

PHOTO NO. <b>849581</b>	LOT NO. <b>R1360</b>	MAP REFERENCE <b>C</b>	LATITUDE <b>00-13<sup>S</sup></b>	LONGITUDE <b>78-30<sup>W</sup></b>
COUNTRY <b>Ecuador</b>	PROVINCE <b>Pichincha</b>			
AIRFRAME NO. <b>6121</b>	SUBJECT <b>CIN</b>	SUBJECT	SUBJECT	SUBJECT
<b>QUITO</b>	<b>OFFICERS</b>	<b>CLUB</b>		
<b>AIR</b>	<b>MILITARY</b>	<b>AIRPORT</b>		

25X1A

DATE OF PHOTO	TYPE	QUALITY	CLASS	NO. OF CARDS
<b>3-10</b>	<b>61</b>	<b>1</b>	<b>2</b>	<b>3</b>

CLASSIFICATION: **Conf** CAPTIONED BY: **gp**

CIA-RDP78-05867A000401320003-7

PHOTO NO. 849582	LOT NO. R 1360	MAP REFERENCE NIS	LATITUDE 04-04S		LONGITUDE 78-58W	
COUNTRY Ecuador	PROVINCE SANTIAGO ZAMORA					
AREA NO. 222 J	SUBJECT ALE	SUBJECT	SUBJECT	SUBJECT	SUBJECT	SUBJECT
ZAMORA		M	A	L	E	
	5		10		15	20
	25		30		35	40
	45		50			

25X1A

32	DATE OF PHOTO	TYPE	QUALITY	CLASS	NO. OF CARDS
	6/1	4	2	3	1
CLASSIFICATION	CAPTIONED BY				
	Comb				

PHOTO NO. 849583	LOT NO. R1360	MAP REFERENCE <del>AKW</del>	LATITUDE
COUNTRY Ecuador	PROVINCE SANTIAGO-ZAMORA		
AREA NO. 222J	SUBJECT AKW		
L	A	F	R
A	A	G	A
M	Z	A	B
10	15	R	I
25	30	D	G
45	50	E	0
U	Z	O	J
A	Z	A	M
R	A	R	D.

25X1A

28

DATE OF PHOTO	TYPE	QUALITY	CLASS	NO. OF CARDS
61	3	2	3	1

CLASSIFICATION *conf* CAPTIONED BY *JD*

CIA-RDP78-05867A000401320003-7

PHOTO NO.	849584	LOT NO.	R1360	MAP REFERENCE	NI	LATITUDE	04-04S	LONGITUDE	78-58W
COUNTRY	Ecuador			PROVINCE	SANTIAGO-ZAMORA				
AREA NO.	222J	SUBJECT	AKW	SUBJECT		SUBJECT		SUBJECT	
	ZAMORA			(N.R.)		MEW		BRID	
	OVER			RIVER					

25X1A



DATE OF PHOTO	TYPE	QUALITY	CLASS	NO. OF CARDS
28	61	3	2	3
				1

CLASSIFICATION: conf CAPTIONED BY: JP

PHOTO NO.	819585	LOT NO.	R1360	MAP REFERENCE	N118	LATITUDE	04.04S	LONGITUDE	78-58W
COUNTRY	Ecuador			PROVINCE	SANTIAGO - ZAMORA				
AREA NO.	2225	SUBJECT	D36	SUBJECT		SUBJECT		SUBJECT	
	ZAMORA		(N.R.)			ZAMORA		ZAMORA	
VER.									

25X1A



1	DATE OF PHOTO	TYPE	QUALITY	CLASS	NO. OF CARDS
	-	61	3	2 3	1
	CLASSIFICATION		CAPTIONED BY <i>conf</i>		

PHOTO ID 849585	LOT NO. R 1360	MAP REFERENCE N15	LATITUDE 04- <del>00</del> <sup>04</sup> S	LONGITUDE 78-58 W
COUNTRY Ecuador	PROVINCE SANTIAGO - ZAMORA			
AREA NO. 222 J	SUBJECT AKW	SUBJECT D36	SUBJECT C68	SUBJECT
7	5	10	15	20
A	M	O	R	A
B	D	I	D	G
25	30	35	40	
T	O	W	N	I
45	50	55	60	

25X1A

1-6-28	DATE OF PHOTO	TYPE	QUALITY	CLASS	NO. OF CARDS
	61	3	2	3	3
CLASSIFICATION	CONF		CAPTIONED BY <i>OP</i>		





PHOTO NO.	849587	LOT NO.	R 1360	MAP REFERENCE	N 1 B	LATITUDE	04. <sup>04</sup> <del>02</del> 6	LONGITUDE	78-58 W
COUNTRY	Ecuador		PROVINCE						
AREA NO.	2225	SUBJECT	C68	SUBJECT	DID	SUBJECT		SUBJECT	
	Z	A	M	O	R	A	L	K	G.
	W	N	S				S	W.	A
	R	A	I	N.			S	A	R
							R	O	U
							N	D	I
							N	G	T
									E
									R

25X1A

1-6



DATE OF PHOTO	TYPE	QUALITY	CLASS	NO. OF CARDS
—	61	3	2	3 2

CLASSIFICATION

Conf

CAPTIONED BY *OP*



PHOTO NO.	849588	LOT NO.	R 1360	MAP REFERENCE	MIS	LATITUDE	04-04S	78-58W
COUNTRY	Ecuador		PROVINCE SANTIAGO - ZAMORA					
AREA NO.	2225	SUBJECT	C6B	SUBJECT		SUBJECT		SUBJECT
	ZAMORA			ESTRETO				SCENE
	LK6.			TOWARD				SQUARE.


25X1A

DATE OF PHOTO	TYPE	QUALITY	CLASS	NO. OF CARDS
- 61	3	2	3	1

CLASSIFICATION: *conf.* CAPTIONED BY: *[Signature]*

PHOTO NO.	849589	LOT NO.	R 1300	MAP REFERENCE	NIT	LATITUDE	04-04S	78-58W
COUNTRY	Ecuador		PROVINCE	SANTIAGO ZAMORA				
AREA NO.	222 J	SUBJECT	AKU	SUBJECT	SUBJECT	SUBJECT	SUBJECT	SUBJECT
		5		10		15		20
	Z A M O R A			S I G N		O N		N E W
		25		30		35		40
	R D. T O			N A N G A R I T		Z A		S C
		45		50				
	F I N E P A.							

25X1A



DATE OF PHOTO	TYPE	QUALITY	CLASS	NO. OF CARDS
28	4	2	3	1

CLASSIFICATION: Conf. CAPTIONED BY: [Signature]

PHOTO NO. 849590	LOT NO. R1360	MAP REFERENCE C	LATITUDE 00-13 S	LONGITUDE 78-30 W
COUNTRY Ecuador	PROVINCE DICHINCHA			
AREA NO. 612 J	SUBJECT A4J	SUBJECT	SUBJECT	SUBJECT
Q U I T O	(N R)	R E S E R V O I R	E L E C T R I C	
A T C U M B A V A				
P O W E R	P L A N T			

25X1A

DATE OF PHOTO	TYPE	QUALITY	CLASS	NO. OF CARDS
17	61	4	2	3
CLASSIFICATION Conf.				CAPTIONED BY OP

PHOTO NO.	849591	LOT NO.	R1360	MAP REFERENCE	C	LATITUDE	00-13 S	LONGITUDE	78-30 W
COUNTRY	Ecuador			PROVINCE	PICHINCHA				
AREA NO.	412 J	SUBJECT	A4I	SUBJECT		SUBJECT		SUBJECT	
	Q	U	I	T	0	(N R)	10	R	E
	F	C	U	M	B	A	30	E	L
	P	O	W	E	R	P	50	E	L
								E	C
								T	R
								I	C

25X1A

17

DATE OF PHOTO	TYPE	QUALITY	CLASS	NO. OF CARDS
- 61	4	2	3	1
CLASSIFICATION	Conf. CAPTIONED BY <i>OP</i>			




PHOTO NO.	849592		LOT NO.	R 1360		MAP REFERENCE	C		LATITUDE	00-13 S 78-30 W					
COUNTRY	Ecuador			PICHINCHA											
AREA NO.	612J	A4C													
Q	U	I	T	O	(N	E)	10	T	O	W	F	R	A	T	20
U	M	B	A	V	A	E	30	L	E	C	T	R	I	C	40
R	P	L	A	N	T.	50									
RESERVOIR TO LEFT.															

25X1A

17

DATE OF PHOTO	TYPE	QUALITY	CLASS	NO. OF CARDS
-	61	3	2	3

CLASSIFICATION: *conf* CAPTIONED BY: *JP*




PHOTO NO.	849593	LOT NO.	R 1360	MAP REFERENCE	C	LATITUDE	00-13 S	LONGITUDE	78-30 W
COUNTRY	Ecuador			PROVINCE					
AREA NO.	012J	SUBJECT	A45	SUBJECT		SUBJECT		SUBJECT	
	5		(N E)	10			15		20
	25			30			35		40
	15			50					
Q U I T O (N E) P I L L W A Y O R C U M B A Y A E L E C T R I C P O W E R P L A N T.									

17

25X1A

17

DATE OF PHOTO	TYPE	QUALITY	CLASS	NO. OF CARDS
-	61	3	2	3
CLASSIFICATION				NO. OF CARDS
CONF				1
CAPTIONED BY				

200070477 : CIA-RDP78-05867A000401320003-7

PHOTO NO. 849594 | IJF NO. R-2910 | MAP REFERENCE C | LATITUDE 35 13N | LONGITUDE -03 54W

COUNTRY MOROCCO | PROVINCE

AREA NO.	SUBJECT	SUBJECT	SUBJECT	SUBJECT	SUBJECT	SUBJECT	SUBJECT	SUBJECT	SUBJECT
8P	042								20
PENON	5	DE		10	A L H U C	15	E M A F		40
	25			30		35			
	45			50					

25X1A

2-7-8

DATE OF PHOTO	TYPE	QUALITY	CLASS	NO. OF CARDS
62	4	✓	3	1

CLASSIFICATION CONF | CAPTIONED BY JSC

CIA-RDP78-05867A000401320003-7

PHOTO NO.	849595	LOT NO.	R.2910	MAP REFERENCE	C	LATITUDE	34 40 N	LONGITUDE	01 54 W
COUNTRY	MOROCCO								
AREA NO.	8 P	SUBJECT	CXR	SUBJECT		SUBJECT		SUBJECT	
	0	5	(NR)	10	D O U A R	15	N	0	20
	T O W N	25	D E S T R O Y E D	30		35	B Y	40	E
	R E N E H	45	A R T I L L E R Y	50					

25X1A

1-78	DATE OF PHOTO	TYPE	QUALITY	CLASS	NO. OF CARDS
	6 2	4	2	3	1
CLASSIFICATION					CAPTIONED BY
CONF					JCC



CIA-RDP78-05867A000401320003-7

PHOTO NO.

849595

LOT NO.

P. 2910

MAP REFERENCE

C

LATITUDE

34 40 N

LONGITUDE

01 54 W

COUNTRY

MOROCCO

AREA NO.

8 P - C42

SUBJECT

SUBJECT

SUBJECT

SUBJECT

SUBJECT

SUBJECT

SUBJECT

SUBJECT

DID

(MR)

10

FRENCH

15

FORE

20

0 U S D A

5

(MR)

10

FRENCH

15

FORE

20

7 O V E R

25

L O O K

30

I N G

35

A H F I R

40

N. O F

45

T O W N

50

25X1A

1-7-8

DATE OF PHOTO

TYPE

QUALITY

CLASS

NO. OF CARDS

6 2

4

2

3

1

CLASSIFICATION

CONF

CAPTIONED BY

JTC

GPO 916791

FORM 1 Jan 56

Approved For Release 2000/04/27 : CIA-RDP78-05867A000401320003-7

ANALYSIS REPORT

PHOTO NO.	849597	LOT NO.	R-3193	MAP REFERENCE	NIS	LATITUDE	50° 14' N	LONGITUDE	11° 47' E
COUNTRY	GERMANY								
AREA NO.	8WM	SUBJECT	AMG	SUBJECT	DED	SUBJECT	AHL	SUBJECT	COL AKW AKZ
									DEG
					10		P O F	15	I O C E
					30		T O W E R	35	O W H
					45		R G T	50	B G.
									PROBABLY LOCATED CORRECTLY.

(2)

PART ① OF 2-PT SERIES. See CIA

STATINTL

(1,6,7,23,)



DATE OF PHOTO	TYPE	QUALITY	CLASS	NO. OF CARDS
9 June 62	cl	✓	✓	7
CLASSIFICATION	UNO			
CAPTIONED BY	[Signature]			

PHOTO NO.	849599	LOT NO.	R-3193	MAP REFERENCE	N14	LATITUDE	5049 N	LONGITUDE	1127 E
COUNTRY	GERMANY			PROVINCE	THURINGEN				
AREA NO.	824M	SUBJECT	AM9	SUBJECT	DD	SUBJECT	PHL	SUBJECT	CBT
					10		P O S E	15	I D C E
					20			25	W H V
					30		T O W E R	35	O W H Y
					40			45	
					50		B G	PROBABLY LOCATED CORRECTLY.	

Part 2 of 2-pt series. See CIA

STATINTL

1472

DATE OF PHOTO	TYPE	QUALITY	CLASS	NO. OF CARDS
9 June 62	U	B	C	4
CLASSIFICATION				CAPTIONED BY
PHO				[Signature]

PHOTO NO. ~~819664~~ 849579 LOT NO. 22605 MAP REFERENCE C LATITUDE 4300 N LONGITUDE 4102E

COUNTRY USSR PROVINCE  
 AREA NO. 4080  
 SUBJECT CIB DOD  
 SUBJECT 10 EXPERIMENTS  
 SUBJECT 15 AND  
 SUBJECT 20  
 SUBJECT 25  
 SUBJECT 30  
 SUBJECT 35  
 SUBJECT 40  
 SUBJECT 45  
 SUBJECT 50  
 SUBJECT 55  
 SUBJECT 60  
 SUBJECT 65  
 SUBJECT 70  
 SUBJECT 75  
 SUBJECT 80  
 SUBJECT 85  
 SUBJECT 90  
 SUBJECT 95  
 SUBJECT 100

U K H U M I  
 L P A T H O L O G Y  
 W P Y I N S T I T U T E  
 F) DIRECTORS OFFICES; I) EXHIBITION AREAS; E)  
 LABORATORIES OF ONCOLOGY & BUNOBY; H) LABORA  
 TORY OF PUSILLA. PART ① OF 2 PT  
 PANORAMA. See CIA

STATINTL

DATE OF PHOTO	TYPE	QUALITY	CLASS	NO. OF CARDS
	3	2	4	2

CLASSIFICATION OUD CAPTIONED BY RL