

START

Approved For Release 2000/04/27 : CIA-RDP78-05867A000401320001-9

REEL #

A-109

16-05867A000401320001-9

849-300

PHOTO NO.	849301	LOT NO.	R 1966	MAP REFERENCE	C	LATITUDE	13 47 N	LONGITUDE	89-17 W
COUNTRY	El Salvador		PROVINCE						
AREA NO	Z 5 E	SUBJECT	C 90	SUBJECT		SUBJECT		SUBJECT	
	5	10	15	20					
	A T	L A L V A D O R	L K G	E F					
	25	30	35	40					
	A T	P C N	R A L L Y	A T	P A R				
	45	50							
	R U F	L I B E R T A D							
TEMPORARY CATHEDRAL IN BG.									
25X1A									
8									
DATE OF PHOTO	TYPE	QUALITY	CLAS	NO. OF CARDS					
7 April 62	3	1	3	1					
CLASSIFICATION	conf			CAPTIONED BY	CF				

PHOTO NO.	849302	LOT NO.	R1966	MAP REFERENCE	C	LATITUDE	13-42N	LONGITUDE	89-12W
COUNTRY	El Salvador		PROVINCE						
AREA NO.	Z5E	SUBJECT	C90	SUBJECT		SUBJECT		SUBJECT	
	5	10	15	20					
	25	30	35	40					
	45	50							
SAN SALVADOR LK G. SE AT PICN RALLY AT PAR RUE LIBERTAD TEMPORARY CATHEDRAL IN B.G.									
25X1A									
8									
DATE OF PHOTO	TYPE	QUALITY	CLASS	NO. OF CARDS					
7 April 62	3	1	3	1					
CLASSIFICATION	conf			CAPTIONED BY	JR				

ROLL NO. 849303		LOT NO. R1966		MAP REFERENCE C		LATITUDE 13-42 N		LONGITUDE 89-12 W	
COUNTRY El Salvador				PROVINCE					
AREA NO. 25E	SUBJECT C90	SUBJECT	SUBJECT	SUBJECT	SUBJECT	SUBJECT	SUBJECT	SUBJECT	SUBJECT
5	10	15	20	25	30	35	40	45	50
A N	S A L V A D O R	L K G.	\$ E	A T	P C N	P E A K E R	\$	O N	
M	D O M U M E N T	T I O	L I B E R T Y						

25X1A

8	DATE OF PHOTO	TYPE	QUALITY	CLASS	NO. OF CARDS
	7 April 62	3	1	3	1
	CLASSIFICATION	CONF		CAPTURED BY JP	

76-05867A000401320001-9

LONGITUDE 13-42N 89-12W

PHOTO NO. 849305

LOT NO. R 1966

MAP REFERENCE C

LATITUDE 13-42N

COUNTRY El Salvador

AREA ID 25E

SUBJECT CQC

SUBJECT C 16

SUBJECT

SUBJECT

SUBJECT

SUBJECT

SUBJECT

SUBJECT

SAN

SUBJECT 5

SUBJECT 25

SUBJECT 10

SUBJECT 30

SUBJECT 35

SUBJECT 40

SUBJECT

SUBJECT

AT

SUBJECT 45

SUBJECT

SUBJECT

SUBJECT

SUBJECT

SUBJECT

SUBJECT

SUBJECT

LY

SUBJECT

SUBJECT

SUBJECT

SUBJECT

SUBJECT

SUBJECT

SUBJECT

SUBJECT

EDIFICIO

COMERCIAL

IN B6.

25X1A

DATE OF PHOTO	TYPE	QUALITY	CLASS	NO. OF CARDS
7 April 62	3	1	3	2

CLASSIFICATION

CAPTIONED BY

Approved For Release 2000/04/27: PHOTO ANALYSIS REPORT 76-05867A000401320001-9

FORM NO. 174 USE PREVIOUS EDITIONS

PHOTO NO. 849307 LOT NO. 1966 MAP REFERENCE C LATITUDE 13-4 N LONGITUDE 89-13 W

COUNTRY El Salvador PROVINCE

AREA NO	SUBJECT	SUBJECT	SUBJECT	SUBJECT	SUBJECT	SUBJECT	SUBJECT	SUBJECT
25E	CIA							
3	A	5	A	10	V	15	A	20
L	25	A	30	V	35	A	40	D
	45	C	50	H		O		F
		H		C		I		
		E		C		E		
		M		I		N		
		I		C		C		
		C		A		I		
		A		L		E		
		L						

25X1A

9

DATE OF PHOTO	TYPE	QUALITY	CLASS	NO. OF CLIPS
April 5 1	4	1	3	1

CLASSIFICATION CONF CAPTIONED BY

GIA-RDP 76-05867A000401320001-9

PHOTO NO. 849310 LOT NO. R 1966 MAP REFERENCE C LATITUDE 13.42N LONGITUDE 89-12W

COUNTRY El Salvador PROVINCE

AREA NO. 25E SUBJECT C16

5 SAN SALVADOR 15 U. D. F. E
25 SALVADOR, 35 CHOLOLO F
45 ARCHITECTURE E

ENGINEERING.

25X1A

DATE OF PHOTO	TYPE	QUALITY	CLASS	NO. OF CARDS
9 April	4	1	3	1

CLASSIFICATION *conf* CAPTIONED BY *Op*

FORM NO. 1 (Rev. 54) APPROVED FOR RELEASE 2000/04/14 BY CIA-RDP76-03667A000401320001-9

PHOTO NO. 849311 LOT NO. K 1966 MAP REFERENCE C LATITUDE 13.42N LONGITUDE 89-12W

COUNTRY El Salvador PROVINCE -

AREA NO. 25E SUBJECT C16

S A N I A L V A D O R U D F E

L S A L V A D O R, C H O O L O F

A R C H I T E C T U R E &

ENGINEERING.

25X1A

DATE OF PHOTO	TYPE	QUALITY	CLASS	NO. OF CARDS
April 62	34	1	3	1

CLASSIFICATION CAPTIONED BY [Signature]


FORM NO. 174 USE PREVIOUS EDITIONS. CIA RDP78-05867A000401320001-9

PHOTO NO.	849312	LOT NO.	R 1966	MAP REFERENCE	C	LATITUDE	13-42N	LONGITUDE	89-12W
COUNTRY	El Salvador		PROVINCE						
AREA NO.	25E	SUBJECT	C16	SUBJECT		SUBJECT		SUBJECT	
	\$ A N	⁵ \$ A L V A D O R		¹⁰		¹⁵ U. O F		²⁰ E	
	L	²⁵ \$ A L V A D O R,		³⁰		³⁵ A D M I N I S T R		⁴⁰	
	A T I O N	⁴⁵ B L D G.		⁵⁰					

25X1A

DATE OF PHOTO	TYPE	QUALITY	CLASS	NO. OF CARDS
April 62	3	1	3	1

CLASSIFICATION: *conf* CAPTIONED BY: *[Signature]*



CIA REF ID: A667A000401320001-9

PHOTO NO. 849313 LOT NO. R 1966 MAP REFERENCE C LATITUDE 13-42N LONGITUDE 89-12W


COUNTRY El Salvador PROVINCE

AREA NO	SUBJECT	SUBJECT	SUBJECT	SUBJECT	SUBJECT	SUBJECT	SUBJECT	SUBJECT
25E	C							
\$ A N	⁵ \$ A L V A D O R					¹⁵ U.		²⁰ O F
2	²⁵ \$ A L V A D O R					³⁵ \$ C H O O L		⁴⁰ O F
2	⁴⁵ A W					⁵⁰ \$ O C I A L		\$ C I E N C E T

25X1A

DATE OF PHOTO	TYPE	QUALITY	CLASS	NO. OF CARDS
April 62	3	1	3B	1

CLASSIFICATION CAPTIONED BY JP



FORM NO. 174 USE PREVIOUS EDITIONS

PHOTO NO.	819316	LOT NO.	R 3104	MAP REFERENCE	C	LATITUDE	3647N	LONGITUDE	0303E
COUNTRY	ALGERIA		PROVINCE	ALGERIA ALGERIA					
AREA NO.	24P	SUBJECT	2J1	SUBJECT		SUBJECT		SUBJECT	
	A	L	G	E	R				
	B	E	R	A	T	I	O	N	A
	N	D	U	T	Y	T	O	M	A
	AFTER ALGERIAN JOINING FOR ALGERIAN INDEPENDENCE.								

STATINTL

3-13	DATE OF PHOTO	TYPE	QUALITY	CLASS	NO. OF CARDS
	2 JUL 62	4	2	4	1
CLASSIFICATION	000		CAPTIONED BY FM		

REF ID: A6667A000401320001-9

PHOTO NO. 849318 LOT NO. R.3104 MAP REFERENCE C LATITUDE 03 23 S LONGITUDE 29 31 E

COUNTRY RWANDA PROVINCE URUNDI

AREA NO 622 SUBJECT 251 SUBJECT 25F SUBJECT CBR SUBJECT 15 SUBJECT 20

U S U M B U R A F L A G O F N E

W L I I N D E P E N D E N T B U R U

N D I B E I N E R A I S E D I N

PRINCE RWACHORE D T A D I W M.

STATINTL

DATE OF PHOTO	TYPE	QUALITY	EXPOS	NO. OF CARDS
JUL 6 2 4		1	4	3

CLASSIFICATION OUU CAPTIONED BY FM

PHOTO NO. 849319 | LOT NO. R-3144 | MAP REFERENCE NIS | LATITUDE 69 06 N | LONGITUDE 33 28 E

COUNTRY USSR | PROVINCE

AREA NO.	SUBJECT	SUBJECT	SUBJECT	SUBJECT	SUBJECT	SUBJECT	SUBJECT	SUBJECT
D 51 N	30 W	3 L 2	ALA	AGB	3 2 6			
O K O L N A Y A			10	G U B A		15	P O S S I	20
B L E	25	M i S S I L E	30			35	S T O R A G E	40
I N S T A L L A T I O N	45		50				CAMOUFLAGE PRINTED BLDGS.	

Left; LOOSE 2/3 FLOATING RIG WITH LARGE FLOATING CRANE BEHIND IT @ CENTER: G-CLASS BALLISTIC MISSILE SUBMARINE, PENN. No. 977, WITH ONE MISSILE CANOPY COVER OPEN, @ RIGHT. FILE STAFF MIC, SEE CIA ~~849319~~, ~~849320~~, 849320, ~~849321~~, 849323, ~~849324~~, ~~849325~~, ~~849326~~, ~~849327~~, (1,2,3,30) 25X1A

DATE OF PHOTO	TYPE	QUALITY	CLASS	NO. OF CARDS
18 MAY	6 2	4	2	B

CLASSIFIED BY [Signature] CAPTIONED BY [Signature]

SECRET 16 05867A000401320001-9

PHOTO NO. 849320 LOT NO. R-3144 MAP REFERENCE NIS LATITUDE 69 06 N LONGITUDE 33 28 E

COUNTRY USSR PROVINCE

AREA NO	SUBJECT	SUBJECT	SUBJECT	SUBJECT	SUBJECT	SUBJECT	SUBJECT	SUBJECT
<u>2</u>	<u>51N</u>	<u>30W</u>	<u>322</u>	<u>ALA</u>	<u>AGB</u>	<u>326</u>		
	<u>OKOLNAYA</u>			<u>GUBA</u>			<u>POSS</u>	
	<u>BLE</u>	<u>MIBSILE</u>				<u>BTORAGE</u>		
	<u>INBTALLATION</u>							<u>CAMOUFLAGE PAINTED EDGES</u>

LOVE; LARGE V/L FLOATING RIG WITH LARGE FLOATING CRANE BEHIND IT @
CENTER; G-CLASS BALLISTIC MISSILE SUBMARINE, PENN No. 777, WITH ONE
MISSILE CANOPY COVER OPEN, @ RIGHT. FIRE SIGHTS, SEE CIA ~~SECRET~~,
849321, 849320, 849319, 849322, 849323, 849324, 849325, 849326, 849327,
(1, 2, 3, 30) 25X1A

DATE OF PHOTO	TYPE	QUALITY	CLASS	NO. OF CARDS
<u>18 MAY</u>	<u>62</u>	<u>4</u>	<u>2</u>	<u>5</u>
CLASSIFICATION <u>S/NE/CC</u>			CAPTIONED BY <u>VW</u>	

CIA-RDP78-05867A000401320001-9

PHOTO NO. 8493201 LOT NO. K-3144 MAP REFERENCE NFB LATITUDE 69 00N LONGITUDE 53 20E

COUNTRY USSR PROVINCE

AREA NO.	SUBJECT	SUBJECT	SUBJECT	SUBJECT	SUBJECT	SUBJECT	SUBJECT	SUBJECT
051N	RCW	3L2	ALA	AG8	326			
	5		10		15			20
OKOLNAYA			GUBA					
	25		30		35			40
BLE			ITOE					
	45		50					
INTERNATIONAL	CANNON... (unclear)							

Left; covered up... (unclear)
 (Center) 15-0000... (unclear)
 MISSILE... (unclear) 849322,
 849323, 849324, 849325, 849326, 849327, 849328.
 25X1A (1,2,3,30)

DATE OF PHOTO	TYPE	QUALITY	CLASS	NO. OF CARDS
18 MAY	62	4	2	5

CIA REF ID: A000401320001-9

PHOTO NO. 849322	LOT NO. R-3144	MAP REFERENCE NIS	LATITUDE 69 06 N	LONGITUDE 33 28 E
COUNTRY USSR	PROVINCE			
AREA NO. D 51N	SUBJECT SCW	SUBJECT 3 L 2	SUBJECT ALA	SUBJECT AGB
			SUBJECT 326	
				SUBJECT P O & S i
				SUBJECT B L E
				SUBJECT M i & S i L E
				SUBJECT S T O R A G E
				SUBJECT I N S T A L L A T I O N

CAMOUFLAGE PAINTED BLDGS. @

LENT: LARGE U/L FLOATING RIG WITH LARGE FLOATING CRANE BEHIND IT @ CENTER.

G-CLASS BALLISTIC MISSILE SUBMARINE, PEND. NO. 777, WITH ONE MISSILE

CAMPY COVER OPEN, @ RIGHT. FOR STEREO PAIR, SEE CLAS 849302, 849321,

~~849300, 849319, 849323, 849324, 849325, 849329, 849330,~~

(1, 2, 3, 30) 25X1A

DATE OF PHOTO	TYPE	QUALITY	CLASS	NO. OF CARDS
18 MAY	6	2	4	2
			8	5

CLASSIFICATION: S/HF/CC

CAPTIONED BY: VLW

CIA-RDP76-05867A000401320001-9

PHOTO NO. 5493 23 LOT NO. R-3144 MAP REFERENCE NIJ LATITUDE 69 06 N LONGITUDE 33 28 E

COUNTRY USSR PROVINCE

AREA NO.	SUBJECT	SUBJECT	SUBJECT	SUBJECT	SUBJECT	SUBJECT	SUBJECT	SUBJECT
<u>D</u>	<u>SN</u>	<u>3CW</u>	<u>322</u>	<u>ALA</u>	<u>AGB</u>	<u>326</u>		
<u>OK</u>	<u>OL</u>	<u>NAVYA</u>	<u>G</u>	<u>UBA</u>		<u>15</u>	<u>P</u>	<u>8</u>
<u>B</u>	<u>L</u>	<u>M</u>	<u>8</u>	<u>8</u>	<u>I</u>	<u>35</u>	<u>T</u>	<u>0</u>
<u>E</u>	<u>INSTA</u>	<u>L</u>	<u>L</u>	<u>A</u>	<u>T</u>	<u>50</u>	<u>I</u>	<u>0</u>

N. CAMOUFLAGE PAINTED BLDGS. @
LEFT; LARGE UJT FLOATING RIG WITH LARGE FLOATING CRANE BEHIND IT @ CENTER;
G. CLASS BALLISTIC MISSILE SUBMARINE, PEN. NO. 777, WITH ONE MISSILE
CANOPY COVER OPEN, @ RIGHT. FOR STEREO PAIR, SEE CIA ~~849322~~, ~~849323~~,
~~849320~~, 849319, ~~849321~~, ~~849324~~, ~~849325~~, ~~849327~~, ~~849326~~.
(1, 2, 3, 30) 25X1A

DATE OF PHOTO	TYPE	QUALITY	CLASS	NO. OF CARDS
<u>18 MAY</u>	<u>6</u>	<u>2</u>	<u>4</u>	<u>2</u>
CLASSIFICATION	<u>S/NF/CC</u>			CAPTIONED BY <u>VLW</u>

PHOTO NO. 849324	LOT NO. R-3144	MAP REFERENCE -NYI	LATITUDE 67 06 N	LONGITUDE 73 20				
COUNTRY 7137R	PROVINCE							
AREA NO.	SUBJECT	SUBJECT	SUBJECT	SUBJECT	SUBJECT	SUBJECT	SUBJECT	SUBJECT
0	SLN	30W	3.22	ALA	1GB	326		
		5		10			15	20
0	K O L	N A V A	A	G U B A			N O 3	3
		25		30			35	40
0	L E	M i t t i l e					J T O L A C E	
		45		50				
I N 3 T A L L A T I O N C A M C H E L A G E B A N D E D P I C T U R E @								
LEFT; LARGE W/2 FLOWING R/S WITH LARGE FLOWING SCUMS BETWEEN W & CENTER								
G. CLASS BULLISTIC M/1150 INJUNCTION, DATA NO 777, WITH ONE M/1150								
CANOPY COVER COEN @ RICHES FOR HOWARD JAMES, W/ 24								
SECRET, SECRET, SECRET, SECRET, SECRET, SECRET								
								25X1A
DATE OF PHOTO		TYPE	QUALITY	CLASS	NO. OF CARDS			
18 MAY		6 2	4	3	B	5		
CLASSIFICATION				CAPTIONED BY				
SECRET				V L W				
FORM NO. 174 USE PREVIOUS EDITIONS								
Approved For Release 2000/04/27 : CIA-RDP78-05867A								

PHOTO ANALYSIS REPORT

CIA-RDP76-05867A000401320001-9

PHOTO NO. 849325	LOT NO. R-3144	MAP REFERENCE NES	LATITUDE 69 06 N	LONGITUDE 33 28 E				
COUNTRY USSR		PROVINCE						
AREA NO. D 51 N	SUBJECT 3CW	SUBJECT 3L2	SUBJECT ALA	SUBJECT AG8	SUBJECT 326	SUBJECT	SUBJECT	SUBJECT
OKOLNAYA,			GHBA					DOBBI
BLE								STORAGE
INSTANT L L A T I O N.			CAMOUFLAGE PAINTED BLDGS.					

@ LEFT: LARGE U/I FLOATING-DIA WITH LARGE FLOATING CRANE BEHIND IT
 @ CENTER: G-CLASS BALLISTIC MISSILE SUBMARINE, PENN No. 777, WITH ONE
 MISSILE COPY COUP. OPEN, @ RIGHT. FOR STEREO PAIR, SEE CIA
 849325, 849326, 849327, 849328, 849329, 849330, 849331, 849332, 849333, 849334, 849335, 849336, 849337, 849338, 849339, 849340, 849341, 849342, 849343, 849344, 849345, 849346, 849347, 849348, 849349, 849350, 849351, 849352, 849353, 849354, 849355, 849356, 849357, 849358, 849359, 849360, 849361, 849362, 849363, 849364, 849365, 849366, 849367, 849368, 849369, 849370, 849371, 849372, 849373, 849374, 849375, 849376, 849377, 849378, 849379, 849380, 849381, 849382, 849383, 849384, 849385, 849386, 849387, 849388, 849389, 849390, 849391, 849392, 849393, 849394, 849395, 849396, 849397, 849398, 849399, 849400, 849401, 849402, 849403, 849404, 849405, 849406, 849407, 849408, 849409, 849410, 849411, 849412, 849413, 849414, 849415, 849416, 849417, 849418, 849419, 849420, 849421, 849422, 849423, 849424, 849425, 849426, 849427, 849428, 849429, 849430, 849431, 849432, 849433, 849434, 849435, 849436, 849437, 849438, 849439, 849440, 849441, 849442, 849443, 849444, 849445, 849446, 849447, 849448, 849449, 849450, 849451, 849452, 849453, 849454, 849455, 849456, 849457, 849458, 849459, 849460, 849461, 849462, 849463, 849464, 849465, 849466, 849467, 849468, 849469, 849470, 849471, 849472, 849473, 849474, 849475, 849476, 849477, 849478, 849479, 849480, 849481, 849482, 849483, 849484, 849485, 849486, 849487, 849488, 849489, 849490, 849491, 849492, 849493, 849494, 849495, 849496, 849497, 849498, 849499, 849500, 849501, 849502, 849503, 849504, 849505, 849506, 849507, 849508, 849509, 849510, 849511, 849512, 849513, 849514, 849515, 849516, 849517, 849518, 849519, 849520, 849521, 849522, 849523, 849524, 849525, 849526, 849527, 849528, 849529, 849530, 849531, 849532, 849533, 849534, 849535, 849536, 849537, 849538, 849539, 849540, 849541, 849542, 849543, 849544, 849545, 849546, 849547, 849548, 849549, 849550, 849551, 849552, 849553, 849554, 849555, 849556, 849557, 849558, 849559, 849560, 849561, 849562, 849563, 849564, 849565, 849566, 849567, 849568, 849569, 849570, 849571, 849572, 849573, 849574, 849575, 849576, 849577, 849578, 849579, 849580, 849581, 849582, 849583, 849584, 849585, 849586, 849587, 849588, 849589, 849590, 849591, 849592, 849593, 849594, 849595, 849596, 849597, 849598, 849599, 849600, 849601, 849602, 849603, 849604, 849605, 849606, 849607, 849608, 849609, 849610, 849611, 849612, 849613, 849614, 849615, 849616, 849617, 849618, 849619, 849620, 849621, 849622, 849623, 849624, 849625, 849626, 849627, 849628, 849629, 849630, 849631, 849632, 849633, 849634, 849635, 849636, 849637, 849638, 849639, 849640, 849641, 849642, 849643, 849644, 849645, 849646, 849647, 849648, 849649, 849650, 849651, 849652, 849653, 849654, 849655, 849656, 849657, 849658, 849659, 849660, 849661, 849662, 849663, 849664, 849665, 849666, 849667, 849668, 849669, 849670, 849671, 849672, 849673, 849674, 849675, 849676, 849677, 849678, 849679, 849680, 849681, 849682, 849683, 849684, 849685, 849686, 849687, 849688, 849689, 849690, 849691, 849692, 849693, 849694, 849695, 849696, 849697, 849698, 849699, 849700, 849701, 849702, 849703, 849704, 849705, 849706, 849707, 849708, 849709, 849710, 849711, 849712, 849713, 849714, 849715, 849716, 849717, 849718, 849719, 849720, 849721, 849722, 849723, 849724, 849725, 849726, 849727, 849728, 849729, 849730, 849731, 849732, 849733, 849734, 849735, 849736, 849737, 849738, 849739, 849740, 849741, 849742, 849743, 849744, 849745, 849746, 849747, 849748, 849749, 849750, 849751, 849752, 849753, 849754, 849755, 849756, 849757, 849758, 849759, 849760, 849761, 849762, 849763, 849764, 849765, 849766, 849767, 849768, 849769, 849770, 849771, 849772, 849773, 849774, 849775, 849776, 849777, 849778, 849779, 849780, 849781, 849782, 849783, 849784, 849785, 849786, 849787, 849788, 849789, 849790, 849791, 849792, 849793, 849794, 849795, 849796, 849797, 849798, 849799, 849800, 849801, 849802, 849803, 849804, 849805, 849806, 849807, 849808, 849809, 849810, 849811, 849812, 849813, 849814, 849815, 849816, 849817, 849818, 849819, 849820, 849821, 849822, 849823, 849824, 849825, 849826, 849827, 849828, 849829, 849830, 849831, 849832, 849833, 849834, 849835, 849836, 849837, 849838, 849839, 849840, 849841, 849842, 849843, 849844, 849845, 849846, 849847, 849848, 849849, 849850, 849851, 849852, 849853, 849854, 849855, 849856, 849857, 849858, 849859, 849860, 849861, 849862, 849863, 849864, 849865, 849866, 849867, 849868, 849869, 849870, 849871, 849872, 849873, 849874, 849875, 849876, 849877, 849878, 849879, 849880, 849881, 849882, 849883, 849884, 849885, 849886, 849887, 849888, 849889, 849890, 849891, 849892, 849893, 849894, 849895, 849896, 849897, 849898, 849899, 849900, 849901, 849902, 849903, 849904, 849905, 849906, 849907, 849908, 849909, 849910, 849911, 849912, 849913, 849914, 849915, 849916, 849917, 849918, 849919, 849920, 849921, 849922, 849923, 849924, 849925, 849926, 849927, 849928, 849929, 849930, 849931, 849932, 849933, 849934, 849935, 849936, 849937, 849938, 849939, 849940, 849941, 849942, 849943, 849944, 849945, 849946, 849947, 849948, 849949, 849950, 849951, 849952, 849953, 849954, 849955, 849956, 849957, 849958, 849959, 849960, 849961, 849962, 849963, 849964, 849965, 849966, 849967, 849968, 849969, 849970, 849971, 849972, 849973, 849974, 849975, 849976, 849977, 849978, 849979, 849980, 849981, 849982, 849983, 849984, 849985, 849986, 849987, 849988, 849989, 849990, 849991, 849992, 849993, 849994, 849995, 849996, 849997, 849998, 849999, 850000

DATE OF PHOTO	TYPE	QUALITY	CLASS	NO. OF CARDS
18MAY	624	2	B	5
CLASSIFICATION	CAPTIONED BY			
	S/NE/CC			VLW

CIA-RDP78-05867A000401320001-9

PHOTO NO. 849326 LOT NO. R-3144 MAP REFERENCE NESA LATITUDE 69 06 N LONGITUDE 33 28 E

COUNTRY VIET PROVENCE

AREA NO	SUBJECT	SUBJECT	SUBJECT	SUBJECT	SUBJECT	SUBJECT	SUBJECT	SUBJECT
051N	3CW	3A2	ALA	AG8	324			
	5		10			15		20
OKOLMAYA,			GNBA				DOBBI	40
BLE	25		30			35		
INST	45		50					
ALL LATI ON. CAMOUFLAGE PAINTED RINGS								

① LEFT: LARGE TWT FLOATING RIG WITH LARGE FLOATING CANOE BEHIND IT
 ② CENTER: G-CRAB PALLETIC MISSILE LAUNCHING, PENULT. 777, UNDER ONE
 MISSILE CANOPY COVER OPEN, @ CRAB. FOR HETCO PHOT, FOR CIA
 SUBJECTS, SUBJECTS, SUBJECTS, SUBJECTS, SUBJECTS, SUBJECTS, SUBJECTS,
 (1, 2, 3, 30) 25X1A

DATE OF PHOTO	TYPE	QUALITY	CLASS	NO. OF CARDS
62	4	2	B	5
CLASSIFICATION: S/NE/CC				CAPTIONED BY: ULW

PHOTO NO. 849327 LOT NO. R-2144 MAP REFERENCE 1183 LATITUDE 67 12 N LONGITUDE 33 22 E

COUNTRY 71852 PROVINCE

AREA ID	SUBJECT	SUBJECT	SUBJECT	SUBJECT	SUBJECT	SUBJECT	SUBJECT	SUBJECT
<u>D 51 N</u>	<u>30 W</u>	<u>322</u>	<u>ALH</u>	<u>143</u>	<u>206</u>			
<u>0 K 0 L</u>	<u>N A V A</u>		<u>6 H 2 A</u>			<u>15</u>		<u>20</u>
<u>E L E</u>	<u>25</u>	<u>N I 3 E</u>	<u>30</u>			<u>35</u>		<u>40</u>
<u>E N 3 T</u>	<u>45</u>	<u>H L 2 A T</u>	<u>50</u>					

(Faint handwritten notes and markings)

849325
25X1A

DATE OF PHOTO	TYPE	QUALITY	CLASS	NO. OF CARDS
<u>15/11/11</u>	<u>1</u>	<u>4</u>	<u>15</u>	<u>5</u>

CLASSIFICATION SECRET CAPTIONED BY VGW

1 Jun 56

GIA-RDP 76-05867A000401320001-9

PHOTO NO.	849329	LOT NO.	R 2037	MAP REFERENCE	NA	LATITUDE	4344 N	LONGITUDE	2558 E
COUNTRY	BULGARIA		PROVINCE VRATSA						
AREA NO.	2120M	SUBJECT	RA D36	SUBJECT	.C26	SUBJECT	DOB	SUBJECT	AKM AKQ
	0	REK	5 H 0	10	V 0	15	D A N U B E	20	R I U
	E R	25	B O A T	30	L A N D I N G.	35		40	(K R)
		45	B L D G	50	(S T A)				

25X1A

(7, 27, 29, 30)

DATE OF PHOTO	3 May	TYPE	6 2	QUALITY	4	CLASS	B	NO. OF CARDS	6
CLASSIFICATION	S/N/c			CAPTIONED BY		[Signature]			

PHOTO NO. 849330 LOT NO. R3037 MAP REFERENCE LATITUDE LONGITUDE

COUNTRY BULGARIA PROVINCE

AREA ID	SUBJECT	SUBJECT	SUBJECT	SUBJECT	SUBJECT	SUBJECT	SUBJECT	SUBJECT	SUBJECT
20M	FD9	D36							
D	A	N	U	B	E	R	I	V	E
A	N	A	-	T	A	P	U	L	U
K	H	O	V	O	+	B	A	Y	K

25X1A

DATE OF PHOTO	TYPE	QUALITY	CLASS	NO. OF CARDS
3 May 62	4	2	B	2

CIA-RDP76-05867A000401320001-9

PHOTO NO. 849332	LOT NO. R2037	MAP REFERENCE N1A	LATITUDE 4343 N	LONGITUDE 2425 E
COUNTRY BULGARIA	PROVINCE PLEVEN			
AREA NO. 7120M	SUBJECT D3L	SUBJECT ALA	SUBJECT C2G	SUBJECT DUB
B	A	K	A	L
5			D	A
10			N	U
15			B	E
				R
				I
				V
				E
				R
25			L	A
30			N	D
35			I	N
40			G	
				B
				L
				D
				O
				G
				A
45			P	A
50			R	T
			2	
				0
				1
				2
PART VERTICAL PANORAMA				
SEE CIA _____				

1.7.29.71 25X1A

DATE OF PHOTO	TYPE	QUALITY	CLASS	NO. OF CARDS
3 May 62	4	2	B	4
CLASSIFICATION S/Sec			CAPTIONED BY R	

PHOTO NO. 849333 LOT NO. R30 37 MAP REFERENCE LATITUDE LONGITUDE

COUNTRY YUGOSLAVIA PROVINCE

AREA NO.	SUBJECT	SUBJECT	SUBJECT	SUBJECT	SUBJECT	SUBJECT	SUBJECT	SUBJECT
80M	AL7	DEK						
DANUBE		RIVER				15	IDE	20
ELER						35		40

25X1A

DATE OF PHOTO	TYPE	QUALITY	CLASS	NO. OF CARDS
3 May	62	4 2	B	2

CLASSIFICATION S/N/CC CAPTIONED BY

CIA-RDP78-05867A000401320001-9

PHOTO NO. 849334 LOT NO. R 3037 MAP REFERENCE LATITUDE LONGITUDE

COUNTRY BULGARIA PROVINCE

AREA NO	SUBJECT	SUBJECT	SUBJECT	SUBJECT	SUBJECT	SUBJECT	SUBJECT	SUBJECT	SUBJECT								
80M	9CH	D 76							20								
D	A	N	U	B	E	R	I	V	E	R	P	A	T	R	O	L	20
B	O	A	T.														40

25X1A

DATE OF PHOTO	TYPE	QUALITY	CLASS	NO. OF CARDS
3 May 62	4	2	B	2

CAPTIONED BY *[Signature]*

Approved For Release 2000/04/27 : CIA-RDP78-05867A000401320001-9

CIA-RDP 78-05867A000401320001-9

PHOTO NO. 849335 LOT NO. R 3037 MAP REFERENCE LATTITUDE LONGITUDE

COUNTRY BULGARIA PROVINCE

AREA NO. EDM SUBJECT 9CH SUBJECT 526 SUBJECT SUBJECT SUBJECT SUBJECT SUBJECT SUBJECT

D	A	N	U	B	E	R	1	10	V	E	K	P	A	T	R	U	C	20
B	O	A	T					30										40
								50										

25X1A

DATE OF PHOTO	TYPE	QUALITY	CLASS	NO. OF CARDS
3 May 62	4	2	B	2

CLASSIFICATION: *Secret* CAPTIONED BY: *[Signature]*

Approved For Release 2000/04/27 : CIA-RDP78-05867A000401320001-9

PHOTO ANALYSIS REPORT

REF ID: A000401320001-9

PHOTO NO. 849335	LOT NO. R 3037	MAP REFERENCE C	LATITUDE 4350N	LONGITUDE 25E
COUNTRY Bulgaria	PROVINCE Ruse			
AREA NO. 722M	SUBJECT C26	SUBJECT C2E	SUBJECT MA	SUBJECT DSE
	SUBJECT A67	SUBJECT	SUBJECT	SUBJECT
R U S E	5	D A N U B E	10	R I V E R
A F F E N G E R	25	L A N D I N G.	35	(B) L
D G	45	B O A T	50	

Part ① of 2-pt series. See CIA —

25X1A

(7, 4, 30)

DATE OF PHOTO	TYPE	QUALITY	CLASS	NO. OF CARDS
3 May	62	4	2 B	5

Approved For Release 2000/04/27 : CIA-RDP78-05867A000401320001-9

PHOTO ANALYSIS REPORT

GPO 918791

FORM NO. 174 USE PREVIOUS EDITIONS

CIA-RDP 78-05867A000401320001-9

PHOTO NO.	849337	LOT NO.	R 2037	MAP REFERENCE	C	LATITUDE	4350 N	LONGITUDE	2518 E									
COUNTRY	Bulgaria		PROVINCE	Rupe														
AREA NO.	722/M	SUBJECT	C26	SUBJECT	C2E	SUBJECT	MA	SUBJECT	DSE	SUBJECT	AL7	SUBJECT		SUBJECT		SUBJECT		
	R	U	I	E	5	D	A	N	U	B	E	10	R	I	V	E	R	20
	A	S	E	N	6	E	R	50	L	A	N	D	35	I	N	G.		40
	D	G	S	45	B	O	A	T	50									COMMERCIAL PORT IN BG.

Part 2 of 2-PT series. See CIA

25X1A

DATE OF PHOTO	TYPE	QUALITY	CLASS	NO. OF CARDS
3 May	62	4	2 B	5

FORM NO. 16-05867A000401320001-9

PHOTO NO.	849339	LOT NO.	A3102	MAP REFERENCE		LATITUDE		LONGITUDE	
COUNTRY	CHILE		PROVINCE						
AREA NO.	05	SUBJECT	AKN	SUBJECT	AKJ	SUBJECT		SUBJECT	
		5	CHILEAN	10	STATE	15	RAIL	20	WA
		25	TRAIL	30		35		40	
		45		50					

(27)

STATINTL

DATE OF PHOTO	TYPE	QUALITY	CLASS	NO. OF CARDS
	4	2	4	2
CLASSIFICATION				CAPTIONED BY
				aro

REF ID: A65867A000401320001-9

PHOTO NO.	849340	LOT NO.	R3104	MAP REFERENCE		LATITUDE		LONGITUDE	
COUNTRY	CUBA		PROVINCE						
AREA NO.	12E	SUBJECT	CAC	SUBJECT		SUBJECT		SUBJECT	
	L	E	A	F	L	E	T	A	L
	O	P	E	D	B	Y	A	N	T
	G	R	O	U	P				

ON 30 June 62 ON MATANZAS PROVINCE
CITY

STATINTL

DATE OF PHOTO	TYPE	QUALITY	CLASS	NO. OF CARDS
June 62	0	2	4	1
CAPTIONED BY				

REF ID: A66786

PHOTO NO. 849341

LOT NO. R3104A

MAP REFERENCE W18

LATITUDE 22N

22N

LONGITUDE

120 30E

COUNTRY

CHINA

PROVINCE

(FUJIAN)

AREA NO

0499 A

SUBJECT

25D

SUBJECT

27A

SUBJECT

SUBJECT

SUBJECT

SUBJECT

SUBJECT

SUBJECT

TUNG - YIN

5

10

15

20

25

30

35

40

AND CAMOUFLAGED

25

30

35

40

45

50

55

60

10N ALIST CHINESE SOLDIER

RUN OUT OF SHELTER TUNNEL DURING EXERCISE.

STATINTL

(3)

DATE OF PHOTO	TYPE	QUALITY	CLASS	NO. OF CARDS
JUNE 28 6/28	6 2 4	2	4	2
CLASSIFICATION 000			CAPTIONED BY MED M	

Approved For Release 2000/04/27 : CIA-RDP78-05867A000401320001-9
1A

Next 9 Page(s) In Document Exempt

Approved For Release 2000/04/27 : CIA-RDP78-05867A000401320001-9

REF ID: A66401320001-9

PHOTO NO.

849353

LOT NO.

P. 3768

MAP REFERENCE

N156A2

LATITUDE

37 57 N

LONGITUDE

36 14 E

COUNTRY

SYRIA

PROVINCE

HAURAN

AREA NO.

82VK

SUBJECT

CG8

SUBJECT

AH1

SUBJECT

10

SUBJECT

SUBJECT

SUBJECT

15

SUBJECT

SUBJECT

20

MAHAJJAHA

VILL.

IN

CEN

WITHTH

THREESHING

FL00

40

R90N

EDGE

OF TOWN. (PASS.)

AMMO. STORAGE IN LOWER R.

25X1A

1-6-24

DATE OF PHOTO

TYPE

QUALITY

CLASS

NO. OF CARDS

JULY 61

4

2

3

2

CLASSIFICATION

CONF

CAPTIONED BY

302

FORM NO. 174
1 Jun 54

USE PREVIOUS EDITIONS

Approved For Release 2000/04/27 : PHOTO REF ID: A66401320001-9

REF ID: A6610471. CIA-RDP78-05867A000401320001-9

PHOTO ID.	849351	LOT NO.	P. 3768	MAP REFERENCE	C	LATITUDE	33 21N	LONGITUDE	36 14E
COUNTRY	SYRIA		PROVINCE						
AREA NO	722K	SUBJECT	CG8	SUBJECT	AHV	SUBJECT	D36	SUBJECT	
	K	i	W	AH		L	K	G.	W
	N	A	A	R	E	L	A	W	A
	T	i	o	N		X	T	C	M

25X1A

1-6-24-29		DATE OF PHOTO	TYPE	QUALITY	CLASS	NO. OF CARDS
July	61	4	2	3	3	
CLASSIFICATION					CAPTIONED BY	
CONF					JEB	

1 Apr 56

CIA-RDP78-05867A000401320001-9

PHOTO NO	849355	LOT NO.	23768	MAP REFERENCE	C	LATITUDE	33 26N	LONGITUDE	35 51E
COUNTRY	Lebanon			PROVINCE	BEKAA				
AREA NO	212K	SUBJECT	CF3	SUBJECT	DID	SUBJECT		SUBJECT	
	MT.		HERMON		10	LK G.	15	Φ	AL 0
	NG		LEBANESE		30	Φ	35	YRIAN	40
	ORDEK.				50				

25X1A

1-8	DATE OF PHOTO	TYPE	QUALITY	CLASS	NO. OF CARDS
	July 21	F	2	3	2
CLASSIFICATION	CONF				
CAPTIONED BY	[Signature]				

CIA-RDP78-05867A000401320001-9 LONGITUDE 35 47E

PHOTO NO.	849357	LOT NO.	3768	MAP REFERENCE	C	LATITUDE	33 50N	LONGITUDE	35 47E
COUNTRY	LEBANON		PROVINCE	BEKAA					
AREA NO.	212K	SUBJECT	CG8	SUBJECT	DIQ	SUBJECT		SUBJECT	
	EL	E ⁵	EQ	A	(NR)	LK	G ¹⁵	\$	SW ²⁰
	UP	W ²⁵	ADI	E ³⁰	S	\$	EKKI ³¹		

VILLAGES OF KEMD ELLOZ (CENTER) FOUR JANINE (R)

25X1A

DATE OF PHOTO	TYPE	QUALITY	CLASS	NO. OF CARDS
1-6-29	8	2	3	2

CIA-RDP78-05867A000401320001-9

PHOTO NO. 84935S LOT NO. P 3768 MAP REFERENCE C LATITUDE 33 50N LONGITUDE 35 47E

COUNTRY LEBANON PROVINCE BEKAA

AREA NO	SUBJECT	SUBJECT	SUBJECT	SUBJECT	SUBJECT	SUBJECT	SUBJECT
212K	C68	D36					
EL	BEQA	(N 2)		LIK	15	S. S. W.	20
AT	V	LAG	30	BY	35	LITAN	40
I	RIV.		50				

S OF GHAZZE (L) AND MANSOURA (R.)

25X1A

DATE OF PHOTO	TYPE	QUALITY	CLASS	NO. OF CARDS
1-6-29				
July 61	8	2	3	2

CLASSIFICATION CONF CAPTIONED BY JSC

FORM 104-1 (Rev. 1-65) GPO: 1965 O - 347-001

PHOTO NO.	849360	LOT NO.	P-3768	MAP REFERENCE	C	LATITUDE	33 48N	LONGITUDE	35 35E
COUNTRY	LEBANON		PROVINCE MT Lebanon						
AREA NO.	312K	SUBJECT	CB8	SUBJECT	DID	SUBJECT	D 1 Q	SUBJECT	D 3 C
	A L A Y H	⁵		L K	¹⁰ 6		A	L O N G	²⁰ U
	A D I	²⁵ E D		D A	³⁰ B A A.		A	L A Y H	⁴⁰
	I N	⁴⁵ B O T T O M			⁵⁰ F G.				

25X1A

DATE OF PHOTO	TYPE	QUALITY	CLASS	NO. OF CARDS
JULY 61	F	2	3	4

CLASSIFICATION: **CONF** CAPTIONED BY: **JTB**

FORM NO. 1 Jan 54 174 Approved For Release 2000/04/07 : CIA-RDP78-05867A000401320001-9

PHOTO NO. 849361 LOT NO. P-3768 MAP REFERENCE C LATITUDE 33 50 N LONGITUDE 35 53 E

COUNTRY LEBANON PROVINCE BEKMA

AREA NO.	SUBJECT	SUBJECT	SUBJECT	SUBJECT	SUBJECT	SUBJECT	SUBJECT	SUBJECT	SUBJECT
0212 K	CB2	DIB							
Z A H L A H			L K G.		E N E			O V E R	
L O W E R			T O W N		F R O M			H I L	
L &			S O U T H.						

25X1A

1-6

DATE OF PHOTO	TYPE	QUALITY	CLASS	NO. OF CARDS
July 61	8	2	3	2

CLASSIFICATION CONF CAPTIONED BY J62



CIA-RDP78-05867A000401320001-9

PHOTO NO. 849362 LOT NO. P. 376E MAP REFERENCE C LATITUDE 33 50 N LONGITUDE 35 53 E

COUNTRY LEBANON PROVINCE BEKKA

AREA NO.	SUBJECT	SUBJECT	SUBJECT	SUBJECT	SUBJECT	SUBJECT	SUBJECT	SUBJECT
0212 K	DIB	CG2	AHM					
	5		10					
	25		30					
	45		50					

FROM U
END OF

25X1A

1-6-74	DATE OF PHOTO	TYPE	QUALITY	CLASS	NO. OF CARDS
July 61		E	2	3	3
	CLASSIFICATION	CAPTIONED BY			
		JTC			

REF ID: A6667A000401320001-9

PHOTO NO.	849363	LOT NO.	P-3768	MAP REFERENCE	N13 612	LATITUDE	31 46N	LONGITUDE	35 44E
COUNTRY	JORDAN								
AREA NO.	23K	SUBJECT	081	SUBJECT	044	SUBJECT		SUBJECT	
	J	A	B	A	L	A	N	N	A
	G	U	A	R	D	I	N	B	E
	\$	\$	A	T	R	O	M	A	N
									R
									U
									I
									N
									D
									I
									C
									E

25X1A

7-8	DATE OF PHOTO	TYPE	QUALITY	CLASS	NO. OF CARDS
July	6 1	4	2	3	2
CLASSIFICATION	CONF				CAPTIONED BY
					ste

REF ID: A660401320001-9

PHOTO NO.

849364

LOT NO. P-3768

MAP REFERENCE NIS GMA

LATITUDE 31 40N

LONGITUDE 35 44E

COUNTRY

JORDAN

AREA NO.

23E

SUBJECT

DIB

SUBJECT

ADV

SUBJECT

NABA

SUBJECT

IRRI

SUBJECT

20

JABAL

AN

NABA

15

IRRI

40

W. FR.

MOUNTAIN

35

IRRI

50

ATED

AREAS

BARREN HILLS

PART 1 OF 7 PART PANORAMA, SEE CIA

25X1A

1-74

DATE OF PHOTO

JULY

6 1

TYPE

4

QUALITY

2

CLASS

3

NO. OF CARDS

2

CAPTIONED BY

PHOTO ANALYSIS 887 A660401320001-9

CLASSIFICATION Approved For Release 2000/04/27

FORM NO. 174 (C) PREVIOUS EDITIONS 1 Jul 56

REF ID: A666461520001-9

PHOTO NO.

849365

LOT NO.

P. 376?

MAP REFERENCE

NIY 612

LATITUDE

31 46N

LONGITUDE

35 44E

COUNTRY

JORDAN

PROVINCE

AREA NO

23K

SUBJECT

DIB

SUBJECT

AHV

SUBJECT

SUBJECT

SUBJECT

SUBJECT

SUBJECT

SUBJECT

J

A B A L

SUBJECT

A M

SUBJECT

N A B A

SUBJECT

L K G

20

N.

F R.

SUBJECT

M O U N T A I N.

SUBJECT

SUBJECT

I R R I

40

A

T E D

SUBJECT

A R E A S

SUBJECT

SUBJECT

8 B A R P E N H I L I S.

50

PART 2 OF 2 PART PANOGRAM, SEE DIA

25X1A

1 24

DATE OF PHOTO

TYPE

QUALITY

CLASS

NO. OF CARDS

JULY 6 1 4

2

3

2

CLASSIFICATION

CONF

CAPTIONED BY

JCC

FORM NO. 1

1 Jun 65

USE PREVIOUS EDITIONS

Approved For Release 2000/04/27 PHOTO ANALYSIS REP

REF ID: A666461520001-9

PHOTO NO.	849371	LOT NO.	RP3768	MAP REFERENCE	C	LATITUDE	35-18N	33-21E	
COUNTRY	Cypress							PROVINCE	33-21E
AREA NO.	30m	SUBJECT	C68	SUBJECT	D2G	SUBJECT	D22	AKA	
	B	E	L	L	A	P	A	I	
	T	O	W	N	T	O	R.		

ST. HILARION CASTLE TO LEFT,
 NICOSIA - KYRENIA ROAD GAP LOWER
 LEFT, NORTHERN RANGE ACROSS
 BOTTOM.

25X1A

2-6-29

DATE OF PHOTO	TYPE	QUALITY	CLASS	NO. OF CARDS
- 6	1	7	1	3
				4

CLASSIFICATION: *conf* CAPTURED BY: *gp*

CIA-RDP78-05867A000401320001-9

PHOTO NO. 849373	LOT NO. P-3768	MAP REFERENCE C	LATITUDE 36 50 N	LONGITUDE 30 42 E
COUNTRY TURKEY	PROVINCE ANTALYA			
AREA NO. 731K	SUBJECT DID	SUBJECT D23	SUBJECT	SUBJECT
ANTALYA	(N ¹⁰ R)		L K G	W N E
ALONG	W	FI D	O F	ANTA
LYA BAY.				

25X1A

1-2-

DATE OF PHOTO	TYPE	QUALITY	CLASS	NO. OF CARDS
JULY 61	8	2	3	2



PHOTO NO. 849374	LOT NO. P-3768	MAP REFERENCE C	LATITUDE 36 50 N	LONGITUDE 30 42 E
COUNTRY TURKEY	PROVINCE ANTALYA			
AREA NO. 1731K	SUBJECT DID	SUBJECT	SUBJECT	SUBJECT
A N T A L Y A	(N R)	L K	N N W	
O V E R	C E N T E R	O F	" B U L G E	
W	O F	A N T A L Y A	B A Y	

25X1A

DATE OF PHOTO	TYPE	QUALITY	CLASS	NO. OF CARDS
JULY 61	8	2	3	1
CLASSIFICATION CONF				CAPTIONED BY JEC




CIA-RDP78-05867A000401320001-9

PHOTO NO.	849375	LOT NO.	P-3768	MAP REFERENCE	C	LATITUDE	36 50 N	LONGITUDE	30 42 E
COUNTRY	TURKEY		PROVINCE	ANTALYA					
AREA NO.	731K	SUBJECT	D2H D2C	SUBJECT	(NK)	SUBJECT	LKE	SUBJECT	W. 0 V
	A N T A L Y A								
	E R I S L A N D								

PENINSULA IN FG. IS DARACYA YARIMADASI & MG.
RESADIYE YARIMADASI.

25X1A

1-2	DATE OF PHOTO	TYPE	QUALITY	CLASS	NO. OF CARDS
	JULY 61	8	2	3	2
CLASSIFICATION	CONF		CAPTIONED BY JEC		



CIA REF ID: A000401320001-9

PHOTO NO 849376

LOT NO B160

MAP REFERENCE C

LATITUDE 45° 22' N

LONGITUDE 23° 15' E

COUNTRY	Rumania		PROVINCE	TIMIS			
AREA NO	460M	SUBJECT	SUBJECT	SUBJECT	SUBJECT	SUBJECT	SUBJECT
		CSL	A & B	C 70			
		5		10	V I E T	15	D E L E G
		25		30		35	M I N E
		45		50			

(2)

STATINTL



DATE OF PHOTO	TYPE	QUALITY	CLASS	NO. OF CARDS
	62	42	4	3
CLASSIFICATION	One			CAPTIONED BY

REF ID: A6676-05867A000401320001-9

PHOTO NO 849377

LOT NO. B3160

MAP REFERENCE C

LATITUDE 45°46' N

LONGITUDE 22°13' E

COUNTRY Rumania

PROVINCE TIMIS

AREA NO 460M

SUBJECT AAF

SUBJECT ESL

SUBJECT C70

SUBJECT

SUBJECT

SUBJECT

SUBJECT

H U N E D

5

A R A

10

SUBJECT

SUBJECT

15

SUBJECT

SUBJECT

20

L E G A T

25

I O N

30

A T

SUBJECT

SUBJECT

35

SUBJECT

40

T E E L

45

C O M B I N E

STATINTL

(8,12)



DATE OF PHOTO

TYPE

QUALITY

CLASS

NO. OF CARDS

6 L

1

2

4

3

CAPTIONED BY

no

CLASSIFICATION

Approved For Release 2000/04/27 : CIA-RDP78-05867A000401320001-9

FORM NO. 174 USE PREVIOUS EDITIONS

GPO 918791

CIA RDP 78-05867A000401320001-9

PHOTO NO.	849378	LOT NO.	R 2902	MAP REFERENCE	C	LATITUDE	12-03 S	LONGITUDE	77-03 W
COUNTRY	Peru			PROVINCE	LIMA				
AREA NO.	733J	SUBJECT	C3D	SUBJECT		SUBJECT		SUBJECT	
	L	i	m	A	M	A	N	M	A
								R	M
								A	R
								K	I
								N	G
									O
									F

BEFORE POOR CLAIM
 REDISTRIBUTED LAND IN CIUDAD DE
 Dios.

25X1A (12)

DATE OF PHOTO	TYPE	QUALITY	CLASS	NO. OF CARDS
2-6 Dec 61	3	1	3	1

CLASSIFICATION: Conf. CAPTIONED BY: JP

CIA-RDP78-05867A000401320001-9

PHOTO NO.	849379	LOT NO.	R 2902	MAP REFERENCE	C	LATITUDE	12-037	LONGITUDE	77-03 W
COUNTRY	Peru	PROVINCE	LIMA						
AREA NO.	733J	SUBJECT	C3D	SUBJECT		SUBJECT		SUBJECT	
	L I M A			E A M I L Y			G O I N G		
	D C L A I M			L A N D					

IN CIUDAD DE

Diota

25X1A

6	DATE OF PHOTO	TYPE	QUALITY	CLASS	NO. OF CARDS
26	Dec 1	4	1	3	1
CLASSIFICATION	Conf			CAPTIONED BY	JP



PHOTO ANALYSIS REPORT

FORM 174 USE PREVIOUS EDITIONS
GIA RDP 78-05867 A000401320001-9

PHOTO NO 849380

LOT NO R2902

MAP REFERENCE C

LATITUDE 12-03 S

LONGITUDE 77-03 W

COUNTRY

Peru

PROVINCE

LIMA

AREA NO

733J C3D

SUBJECT

SUBJECT

SUBJECT

SUBJECT

SUBJECT

SUBJECT

SUBJECT

SUBJECT

L I M A

B O Y

B R I N G

B U I

L D I N G

P O L E

T O

P R O P E

R T Y

IN CIUDAD DE DIO

25X1A

6

DATE OF PHOTO

TYPE

QUALITY

CLASS

NO. OF CARDS

28 Dec 61

4

1

3

1

CLASSIFICATION

conf

CAPTIONED BY

JP

FORM 174
1 Jun 56

Approved For Release 2000/04/27 PHOTO ANALYSIS REPORT
GIA RDP 78-05867 A000401320001-9

PHOTO NO.	849281	LOT NO.	R 2902	MAP REFERENCE	C	LATITUDE	12-03 E	LONGITUDE	77-03 W
COUNTRY	Peru		PROVINCE	LIMA					
AREA NO.	733 J	SUBJECT	C 3 D	SUBJECT	C 2 6	SUBJECT		SUBJECT	
	L	I	M	A	P	R	O	V	S
	R	K	E	T	A	T	C	I	A
	O	\$							

25X1A

E-10

DATE OF PHOTO	TYPE	QUALITY	CLASS	NO. OF CARDS
28 Dec 61	4	1	3	2

CLASSIFICATION

conf

CAPTIONED BY

JP

CIA-RDP78-05867A000401320001-9

PHOTO NO. 849382	LOT NO. P2902	MAP REFERENCE C	LATITUDE 12-03 S	LONGITUDE 77-03 W
COUNTRY Peru	PROVINCE LIMA			
AREA NO. 733J	SUBJECT C3D			
L I M A	R E G I S T R A T I O N			
O R F R E E	P A R C E L S			
A N D				

GIVEN TO THE POOR, CIUDAD DE DIO.

25X1A

DATE OF PHOTO	TYPE	QUALITY	CLASS	NO. OF CARDS
29 DEC 61	4	1	B	1

PHOTO NO.	849383	LOT NO.	R2902	MAP REFERENCE	C	LATITUDE	12-03 S	LONGITUDE	77-03 W
COUNTRY	Peru		PROVINCE						
AREA NO	733J	SUBJECT	C3D	SUBJECT		SUBJECT		SUBJECT	
	L	i	M	A	5				
					10				
					15				
					20				
					25				
					30				
					35				
					40				
					45				
					50				

THEY BUILD HOMES
 OUT OF THEM IN CIUDAD DE DIOS

25X1A

DATE OF PHOTO	TYPE	QUALITY	CLASS	NO. OF CARDS
30 DEC 61	4	1	3	1

CLASSIFICATION: *conf* CAPTIONED BY: *JP*

CIA-RDP78-05867A000401320001-9

LONGITUDE

PHOTO NO

84938E

LOT NO

R 2902

MAP REFERENCE

C

LATITUDE

12-03 S

77-03W

COUNTRY

Peru

PROVINCE

L I M A

AREA NO

733J

SUBJECT

C3D

SUBJECT

SUBJECT

SUBJECT

SUBJECT

SUBJECT

SUBJECT

SUBJECT

L I M A

C I U D A D

D E D I O S

T A K E S

S H A P E

25X1A

6

DATE OF PHOTO

TYPE

QUALITY

CLASS

NO. OF CARDS

Jan. 62 3 1 3 1

CAPTURED BY

JP

CLASSIFICATION

conf

Approved For Release 2000/04/27 : CIA-RDP78-05867A000401320001-9

GPO 918734

FORM NO. 174

USE PREVIOUS EDITIONS

PHOTO ANALYSIS REPORT 401320001-9

CIA-RDP 78-05867A000401320001-9

PHOTO NO.	849355	LOT NO.	A 2702	MAP REFERENCE	C	LATITUDE	12-03 S	LONGITUDE	77-03 W
COUNTRY	Peru		PROVINCE						
AREA NO.	733J	SUBJECT	C3D	SUBJECT		SUBJECT		SUBJECT	
	L i m A			C	1	U D A D		D E	D . O
	T A K	F	‡	‡	H	A P E			

25X1A

DATE OF PHOTO	TYPE	QUALITY	CLASS	NO. OF CARDS
Jan. 62	3	1	3	1

CLASSIFICATION: *conf* CAPTIONED BY: *JP*

REF ID: A600401320001-9

PHOTO NO.	849385	LOT NO.	R 2902	MAP REFERENCE	C	LATITUDE	12-03 S	LONGITUDE	77-03 W
COUNTRY	Peru		PROVINCE	LIMA					
AREA NO.	733J	SUBJECT	C3D	SUBJECT	C26	SUBJECT		SUBJECT	
	L	i	m	A					
					P	E	O	P	L
									E

AT CIDAD

DE DIO

25X1A

6-10

DATE OF PHOTO	TYPE	QUALITY	CLASS	NO. OF CARDS
3 Jan. 62	4	1	3	7

CAPTIONED BY
Corj

CIA-RDP78-05867A000401320001-9

LONGITUDE

PHOTO NO.

849387

LOT NO.

R2902

MAP REFERENCE

C

LATITUDE

12-03S

77-03W

COUNTRY

Peru

PROVINCE

LIMA

AREA NO.

733J

SUBJECT

C12

SUBJECT

SUBJECT

SUBJECT

SUBJECT

SUBJECT

SUBJECT

SUBJECT

L I M A

C H A P E L

F A C E

A I N

E C T I O N

O F H U T S

IN CIUDAD DE Dios.

25X1A

10

DATE OF PHOTO

TYPE

QUALITY

CLASS

NO. OF CARDS

Jan 62

4

1

3

1

CLASSIFICATION

Conf

CAPTIONED BY

JP

GPO 91674

FORM 100-10 (Rev. 1-65) CIA-RDP78-05867A000401320001-9

PHOTO NO. 849388 LOT NO. R 2902 MAP REFERENCE C LATITUDE 12-03 S LONGITUDE 77-03 W

COUNTRY Peru PROVINCE LIMA

AREA NO.	SUBJECT	SUBJECT	SUBJECT	SUBJECT	SUBJECT	SUBJECT	SUBJECT	SUBJECT
733J	C3D	C12						
L	il	MA	C	R	O	W	D	A
G	F	R	T	M	A	S	S	A
A	D	O	E	D	I	O	S	A

CHAPEL IN BG

25X1A

6-10

DATE OF PHOTO	TYPE	QUALITY	CLASS	NO. OF CARDS
9 Jan. 62	3	1	2	2

CAPTIONED BY Corp

REF ID: A6678-05867A000401320001-9

PHOTO NO. 849390

LOT NO. R.2518

MAP REFERENCE C

LATITUDE 43 49N

LONGITUDE 146 45E

COUNTRY	USSR							
AREA NO.	B292N	D00	AM0	96V				20
	ANNAMA MILITARY COMM							
	UNICATLON CENTER AT							
	LEFT PRISON CAMP							
	AT RIGHT CENTER INTERROGATION CENTER							
	AT RIGHT. PART 1 OF 2 PARTS PAN. #56							
	C.I.A. (1, 3, 7, 10)							

25X1A

DATE OF PHOTO	TYPE	QUALITY	CLASS	NO. OF CARDS
2 FEB 62	A	2	C	3

CLASSIFICATION: *SECRET*
 CAPTIONED BY: *RL*

Approved For Release 2000/04/27

PHOTO ANALYSIS REF ID: A6678-05867A000401320001-9

FIELD NO. 849391 LOT NO. R2518 MAP REFERENCE C LATITUDE 43 49N LONGITUDE 146 45E


COUNTRY USSR PROVINCE

AREA NO.	SUBJECT	SUBJECT	SUBJECT	SUBJECT	SUBJECT	SUBJECT	SUBJECT	SUBJECT
3292 N	167	AED	AL9	ACA	DD			20
ANNAM		BORDER			GUARD			
BILLET		AND			SIGNAL			
STATION		AT LEFT			PLANTS AT			
		LEFT CENTER AND AT RIGHT			PIER AT			
		FAR RIGHT, PART 2 OF 2 PART DRAW.						
		SEE CIA						

(1, 3, 7, 20)

25X1A

DATE OF PHOTO	TYPE	QUALITY	CLASS	NO. OF CARDS
2 FEB 62	A	3	C	5
CLASSIFICATION C/NF			CAPTIONED BY DL	



REF ID: A6678-05867A000401320001-9

PHOTO NO. 849392 LOT NO. R 3055

COUNTRY USSR

AREA NO N 3CG

SUBJECT 5 CLEAR \$ U B MARINE

SUBJECT 10 PEN D NO 131

SUBJECT 15

SUBJECT 20

SUBJECT 25

SUBJECT 30

SUBJECT 35

SUBJECT 40

SUBJECT 45

SUBJECT 50

UNDER TOW SOUTHBOUND

OFF BOZORADA ISLAND IN THE

AEGEAN SEA

(3, 30)

25X1A

DATE OF PHOTO	TYPE	QUALITY	CLASS	NO. OF CARDS
20 Apr 62	4	3	C	1

CLASSIFICATION: CONF/CC

CAPTIONED BY: RL

CIA-RDP 78-05867A000401320001-9

PHOTO NO.	849393	LOT NO.	R 3055	MAP REFERENCE		LATITUDE		LONGITUDE	
COUNTRY	USSR								
AREA NO.	N	SUBJECT	309	SUBJECT		SUBJECT		SUBJECT	
		5		10		15		20	
		25		30		35		40	
		45		50					
R O S L A V L - C L R B S A U X I L I H E Y O C E A N T U G G E R K U L E S S O U T H B O U N D O F B O R G A D A I S L A N D I N T H E A R G E N S E A (3, 30)									
								25X1A	

DATE OF PHOTO	TYPE	QUALITY	CLASS	NO. OF CARDS
20 Apr 62	A	2	C	1

CLASSIFICATION: *CONF/CC* CAPTIONED BY: *CC*

REF ID: A65867A000401320001-9

PHOTO NO.	849391	LOT NO.	R 3055	MAP REFERENCE	LATITUDE	LONGITUDE
COUNTRY	USSR					
AREA NO.	N	SUBJECT	3CG	SUBJECT	SUBJECT	SUBJECT
		5	10	15	20	
		25	30	35	40	
		45	50			
SUBMARINE						
PEN						
NO 341						
UNDER TOW						
SOUTHBOUND						
OFF BOZCARDIA ISLAND IN THE						
HEBRAIN SEA						
(3, 30)						
25X1A						

DATE OF PHOTO	TYPE	QUALITY	CLASS	NO. OF CARDS
20 APR 62	4	3	C	1

FORM NO. 1 (Rev. 10-67) OIA-RDP 78-05867A000401320001-9

PHOTO NO. 849395 LOT NO. 23055 MAP REFERENCE LATITUDE LONGITUDE

COUNTRY AREA NO. 11472 SUBJECT SUBJECT SUBJECT SUBJECT SUBJECT SUBJECT SUBJECT SUBJECT

OCEAN GOING TUG 6060
VNOY SOUTH BOUND OFF
BOZCAADA ISLAND IN
THE AEGEAN SEA

(3, 30)

25X1A

DATE OF PHOTO	TYPE	QUALITY	CLASS	NO. OF CARDS
20 Apr 62	4	2	C	1

CLASSIFICATION CAPTIONED BY

DA-RDP 78-05867A000401320001-9

PHOTO NO.	849393	LOT NO.	23055	MAP REFERENCE	LATITUDE	LONGITUDE
COUNTRY	USSR					
AREA NO.	N	SUBJECT	3CG	SUBJECT	SUBJECT	SUBJECT
	5	10	15	20	25	30
	35	40	45	50	55	60
	65	70	75	80	85	90
	95	100	105	110	115	120
	125	130	135	140	145	150
	155	160	165	170	175	180
	185	190	195	200	205	210
	215	220	225	230	235	240
	245	250	255	260	265	270
	275	280	285	290	295	300
	305	310	315	320	325	330
	335	340	345	350	355	360
	365	370	375	380	385	390
	395	400	405	410	415	420
	425	430	435	440	445	450
	455	460	465	470	475	480
	485	490	495	500	505	510
	515	520	525	530	535	540
	545	550	555	560	565	570
	575	580	585	590	595	600
	605	610	615	620	625	630
	635	640	645	650	655	660
	665	670	675	680	685	690
	695	700	705	710	715	720
	725	730	735	740	745	750
	755	760	765	770	775	780
	785	790	795	800	805	810
	815	820	825	830	835	840
	845	850	855	860	865	870
	875	880	885	890	895	900
	905	910	915	920	925	930
	935	940	945	950	955	960
	965	970	975	980	985	990
	995	1000	1005	1010	1015	1020

10-0-CLEAR 443 MARINE
 CHAFTER PENN NO 461
 UNDER TOW SOUTHBOUND
 OFF BOZCHADA ISLAND IN THE
 Aegean Sea

(3, 30)

25X1A

DATE OF PHOTO	TYPE	QUALITY	CLASS	NO. OF CARDS
20 APR 62	4	3	C	1

CLASSIFICATION: C/NF/CL CAPTIONED BY: [Signature]

Approved For Release 2000/04/27 : CIA-RDP78-05867A000401320001-9
K1C

Approved For Release 2000/04/27 : CIA-RDP78-05867A000401320001-9

REF ID: A660401320001-8

PHOTO NO. 84939S

LOT NO. R.3055

MAP REFERENCE

LATITUDE 44 43 N

LONGITUDE 37 47 E

COUNTRY	U.S.S.R.																		
AREA NO.	D249 N	SUBJECT	D2D	SUBJECT	666	SUBJECT	C26	SUBJECT	960	SUBJECT	AKC	SUBJECT	ALY	SUBJECT		SUBJECT		SUBJECT	

B U K H T A BETWEEN MYA
 SHEKHARIS AND MYA PENNY. POSSIBLE MILITARY
 INSTALLATION. a) PATH LEADING TO CAVE ENTRANCE;
 b) TRENCH; c) TWO BUNKERS; d) HUT; e) TRUCK; f) BUS ALONG THE
 ROAD; g) TELEPHONE POLE; h) CONCRETE PLATFORM PT 0 OF 3
 PT PAUL SET CIA

25X1A (23.7.23.28)

DATE OF PHOTO	TYPE	QUALITY	CLASS	NO. OF CARDS
22-26 APRIL	62	A 2	C	5

CAPTIONED BY R.L.

Approved For Release 2000/04/27 PHOTO ANALYSIS REF ID: A660401320001-8

REF ID: A6678-05867A000401320001-9

PHOTO NO. 849399

LOT NO. R3055

MAP REFERENCE

LATITUDE 44 43 N

LONGITUDE 37 47 E

COUNTRY USSR

PROVINCE

AREA NO. D249 N

SUBJECT 3C2

SUBJECT D20

SUBJECT 026

SUBJECT RLU

SUBJECT

SUBJECT

SUBJECT

N O V O R O S S I Y S K
T O F N O V O R O S S I Y S K R S A
B U K H T A BETWEEN NYB

1) SHESHKARIS AND NYB PENWAY 2) CORSTAL
HIGHWAY; 3) PATH LEADING TO CAVE ENTRANCE; 4)
TRENCH; 5) POUCHAT - DECLASS AVIATION CRAPT
Part 2 of 3 part 2nd set CIA (23728) 25X1A

DATE OF PHOTO	TYPE	QUALITY	CLASS	NO. OF CARDS
22-26 APRIL	6 2 4	2	C	4
CLASSIFICATION				CAPTIONED BY
SECRET				RL