

PHOTO NO. 848705 LOT NO. R-2446 MAP REFERENCE C LATITUDE 53 22 N 83 45 E

COUNTRY USSR

AREA NO	SUBJECT	SUBJECT	SUBJECT	SUBJECT	SUBJECT	SUBJECT	SUBJECT
<u>C 162 N</u>	<u>C 32</u>						
<u>5</u>	<u>10</u>	<u>15</u>	<u>20</u>	<u>25</u>	<u>30</u>	<u>35</u>	<u>40</u>
<u>BARNAUL</u>	<u>APARTMENT</u>			<u>LOCATED</u>	<u>ON</u>	<u>OKTY</u>	
<u>ABR'SKAYA</u>	<u>[P.L.]</u>						

ploshchad'

DATE OF PHOTO	TYPE	QUALITY	CLASS	NO. OF CARDS	SOURCE OF PHOTOGRAPH
	<u>4</u>	<u>2</u>	<u>g</u>	<u>1</u>	<u>Barnaul: Kratkiy Spravochnik, Barnaul, 1958</u>
CLASSIFICATION	CAPTIONED BY				
	<u>DUO CL</u>				

PHOTO NO. 848706	LOT NO. R-2446	MAP REFERENCE C	LATITUDE 53 22 N	LONGITUDE 83 45 E
COUNTRY USSR	PROVINCE			
AREA NO. C162N	SUBJECT C36 C36	SUBJECT C6B	SUBJECT	SUBJECT
BARNAIL	5	10	15	20
	25	30	35	40
	45	50		

located in corner of prospect Lenina and ulitsa Anatoliya.

DATE OF PHOTO	TYPE 4	QUALITY 2	CLASS 4	NO OF CARDS 2	SOURCE OF PHOTOGRAPH (7, 28) Barnaul: Kratkiy Spravochnik, Barnaul, 1958
CLASSIFICATION OUD	CAPTIONED BY EL				

PHOTO NO. 848707 LOT NO. R-2446 MAP REFERENCE U LATITUDE 53 22N LONGITUDE 83 45E

COUNTRY	PROVINCE	SUBJECT	SUBJECT	SUBJECT	SUBJECT	SUBJECT	SUBJECT
USSR							
AREA NO. C162N	SUBJECT C20						
BARNAIL							
"DYNAMO"							

ENTRANCE TO STADIUM.

DATE OF PHOTO	TYPE	QUALITY	CLASS	NO. OF CARDS	SOURCE OF PHOTOGRAPH
	3	2	4	1	barnaul: Kratkiy Spravochnik,
CLASSIFICATION				000	CAPTIONED BY CL

PHOTO NO. 848708 LOT NO. R-2446 MAP REFERENCE NIS LATITUDE 54 24 N LONGITUDE 24 57 E

COUNTRY	<u>USSR</u>		PROVINCE						
AREA NO	<u>A 168 N</u>	SUBJECT	<u>C31</u>	SUBJECT	<u>C68</u>	SUBJECT	<u>C46</u>	SUBJECT	
	<u>P I R C</u>	<u>U P I A</u>						<u>D E D I C A T I</u>	<u>20</u>
	<u>O N</u>	<u>O F</u>	<u>M O N U M E N T</u>						<u>40</u>

to those who perished in 1944 execution.

(7, 8, 10)

DATE OF PHOTO	TYPE	QUALITY	CLASS	NO. OF CARDS	SOURCE OF PHOTOGRAPH
<u>24 July 60</u>	<u>3</u>	<u>2</u>	<u>4</u>	<u>3</u>	<u>PIRCHYUPIS,</u> <u>Vilnius, 1961.</u>
CLASSIFICATION	<u>OUO</u>		CAPTIONED BY	<u>CL</u>	

PHOTO NO. 848709

LOT NO. R-2446

MAP REFERENCE NIS

LATITUDE 54 24N LONGITUDE 24 57E

COUNTRY	PROVINCE	SUBJECT	SUBJECT	SUBJECT	SUBJECT	SUBJECT	SUBJECT	SUBJECT
	USSR	CIT	CIC					
AREA NO. A168N						SCHOOL		
P1RC		UP1	A1					
MUSEUM								

DATE OF PHOTO	TYPE	QUALITY	CLASS	NO. OF CARDS	SOURCE OF PHOTOGRAPH
	4	1	4	2	PIROHYUPIS, Vilnius 1461
CLASSIFICATION OUC				CAPTIONED BY CL	

PHOTO NO. 848710 LOT NO. R-2446 MAP REFERENCE N15 LATITUDE 54 24 N LONGITUDE 24 57 E

COUNTRY PROVINCE

AREA NO	SUBJECT	SUBJECT	SUBJECT	SUBJECT	SUBJECT	SUBJECT	SUBJECT	SUBJECT
A 166 N	C 31							
PIRCH	U P I A I					NEW	HOUS	
ES.								

DATE OF PHOTO	TYPE	QUALITY	CLASS	NO. OF CARDS	SOURCE OF PHOTOGRAPH
	4	1	4	1	PIRCHYUPIS, Vilnius, 1961.
CLASSIFICATION				CAPTIONED BY	
				CL	

PHOTO NO. 848711 LOT NO. R-2446 MAP REFERENCE C LATITUDE 54 01 N LONGITUDE 23 58 E

COUNTRY	USSR							
AREA NO.	A 168 N	SUBJECT	SUBJECT	SUBJECT	SUBJECT	SUBJECT	SUBJECT	SUBJECT
		CYA						
	D R U S K I N I N K A I							R E S O R T
	A R E A.							

DATE OF PHOTO	TYPE	QUALITY	CLASS	NO. OF CARDS	SOURCE OF PHOTOGRAPH
	4	2	4	1	Druskininkay, Vilnius, 1961
CLASSIFICATION				CAPTIONED BY	
				040	CL

PHOTO NO. 848712 LOT NO. R-2446 MAP REFERENCE C LATITUDE 54 01 N LONGITUDE 23 58 E

COUNTRY	AREA NO.	SUBJECT	SUBJECT	SUBJECT	SUBJECT	SUBJECT	SUBJECT	SUBJECT
USSR	A 168 N	C4A	C18	C26			M U D	B A
		5	10	15	20			
		25	30	35	40			
		45	50					

on shores on river Neman.

(4, 7, 10)

DATE OF PHOTO	TYPE	QUALITY	CLASS	NO. OF CARDS	SOURCE OF PHOTOGRAPH
	3	2	4	3	DRUSEKINIKAY Vilnius, 1961
CLASSIFICATION			CAPTIONED BY		
OVO			CL		

PHOTO NO. **848714** LOT NO. **R-2446** MAP REFERENCE **C** LATITUDE **54 01 N** LONGITUDE **23 58 E**

COUNTRY **USSR** PROVINCE

AREA NO	SUBJECT	SUBJECT	SUBJECT	SUBJECT	SUBJECT	SUBJECT	SUBJECT	SUBJECT
A 168 N	D 36	D 41						
D R U S K I N I N K A I					N R		P O I	
N T	A T	W H I C H			M E R K Y S		S F	
L O W S	E T O	N E M A I					river	

→ into Neman.

DATE OF PHOTO	TYPE	QUALITY	CLASS	NO. OF CARDS	SOURCE OF PHOTOGRAPH
	3	2	4	2	Druskininkay, Vilnius, 1961.
CLASSIFICATION DUD				CAPTIONED BY CL	

(1, 29)

PHOTO NO. 848715 LOT NO. R-2446 MAP REFERENCE C LATITUDE 54 54 N LONGITUDE 23 54 E

COUNTRY	USSR										
AREA NO	A 168 N	SUBJECT	AGU	SUBJECT		SUBJECT		SUBJECT		SUBJECT	
	K A U N A S			S I L K		C O M B I N E					
	I N			Z I B E R T A S A							
	V I E W										

(22)

DATE OF PHOTO	TYPE	QUALITY	CLASS	NO. OF CARDS	SOURCE OF PHOTOGRAPH
	1	2	4	1	Novyy Kaunas, Vilnius, 1961.
CLASSIFICATION				CAPTIONED BY	
000				CL	

PHOTO NO. 848716 LOT NO. R-2446 MAP REFERENCE C LATITUDE 54 54 N LONGITUDE 22 54 E

COUNTRY USSR PROVINCE

AREA NO	SUBJECT	SUBJECT	SUBJECT	SUBJECT	SUBJECT	SUBJECT	SUBJECT	SUBJECT
A 163 N	AFD	A 4 A						
K A U N A S			T U R B I N E				M A N U	
F A C T U R E D			A T				P E R G A L E	
T U R B I N E			P T Y.					

DATE OF PHOTO	TYPE	QUALITY	CLASS	NO. OF CARDS	SOURCE OF PHOTOGRAPH
	#1	2	4	2	Navyy K... Vladivostok 1961.
CLASSIFICATION 0010				CAPTIONED BY EL	

PHOTO NO. 848717 LOT NO. B-2446 MAP REFERENCE L LATITUDE 54 54 N LONGITUDE 24 E

COUNTRY	PROVINCE	SUBJECT	SUBJECT	SUBJECT	SUBJECT	SUBJECT	SUBJECT	SUBJECT
		AREA NO. A168N	SUBJECT 12A					
		K A U N A S	" D A Y N A "	10	15	C A F E		20
		A P T.	H O U S E	30	35			40
				45	50			

↓ located on first floor of bldg.
 at corner of prospekt Estalina
 and prospekt Krasnoy Armii.
 (7,10)

DATE OF PHOTO	TYPE	QUALITY	CLASS	NO. OF CARDS	SOURCE OF PHOTOGRAPH
	4	2	4	1	Navy Photo V. V. V. V. V. V.
CLASSIFICATION				CAPTIONED BY	
				OUO	cb

PHOTO NO.	848719	LOT NO.	R3019	MAP REFERENCE	C	LATITUDE	1200 N	LONGITUDE	0830E
COUNTRY	NIGERIA		PROVINCE						
AREA NO	6G	SUBJECT	AK6	SUBJECT	AK8	SUBJECT		SUBJECT	
		5		10			15		20
	K A N O			30	A I R P O R T		35		40
		25							
		45		50					

31	DATE OF PHOTO	TYPE	QUALITY	CLASS	NO. OF CARDS	STATINTL	SOURCE OF PHOTOGRAPH
	MAR-APR 6 2	4	1	4	2		[REDACTED]
CLASSIFICATION	O.U.O.		CAPTIONED BY		FM		

PHOTO NO. **848720** | LOT NO. **R3019** | MAP REFERENCE **C** | LATITUDE **1200 N** | LONGITUDE **0830E**

COUNTRY **NIGERIA** | PROVINCE

AREA NO	SUBJECT	SUBJECT	SUBJECT	SUBJECT	SUBJECT	SUBJECT	SUBJECT	SUBJECT
6G	AK6	AK8						
K A N D		A I R P O R T						

DATE OF PHOTO	TYPE	QUALITY	CLASS	NO. OF CARDS	SOURCE OF PHOTOGRAPH
MAR-APR 6 2	4	1	4	2	STATINTL
CLASSIFICATION O.U.O.				CAPTIONED BY FM	

Case 2000/04/27 : CIA-RDP78-05867A000401310045-2

PHOTO NO. **848721** LOT NO. **R3019** MAP REFERENCE **C** LATITUDE **0625N** LONGITUDE **0327E**

COUNTRY		PROVINCE							
AREA NO	SUBJECT	SUBJECT	SUBJECT	SUBJECT	SUBJECT	SUBJECT	SUBJECT	SUBJECT	SUBJECT
6G	222								
L A G O	5		B E A C H	10					20
	25			30					40
	45			50					

DATE OF PHOTO	TYPE	QUALITY	CLASS	NO. OF CARDS	SOURCE OF PHOTO
MAR-APR	2	4	1	4	INTL
CLASSIFICATION OUO				CAPTIONED BY FM	

PHOTO NO. 848722	LOT NO. R3019	MAP REFERENCE C	LATITUDE 0625N	LONGITUDE 0327E	
COUNTRY NIGERIA	PROVINCE				
AREA NO GG	SUBJECT DRR	SUBJECT	SUBJECT	SUBJECT	
L A G O	5	10	15	20	
	25	30	35	40	
	45	50			
DATE OF PHOTO MAR-APR 62		TYPE 4	QUALITY 1	CLASS 4	NO. OF CARDS 1
CLASSIFICATION OUO		CAPTIONED BY FM		SOURCE OF PHOTOGRAPH STATINTL	

PHOTO NO. **848723** LOT NO. **R3019** MAP REFERENCE **C** LATITUDE **0651N** LONGITUDE **0339E**

COUNTRY **NIGERIA** PROVINCE

AREA NO	SUBJECT	SUBJECT	SUBJECT	SUBJECT	SUBJECT	SUBJECT	SUBJECT	SUBJECT
6G	CIS							
1	HAG	3	AMU	10	M	15	E	20
2	CH	25	OL	30	T	35	H	40
		45		50				

7-9

DATE OF PHOTO	TYPE	QUALITY	CLASS	NO. OF CARDS	SOURCE OF PHOTO
MAR-APR 6 2	4	1	4	1	SECRET
CLASSIFICATION O.U.O.				CAPTIONED BY FM	

CIA-RDP78-05867A000401310045-2

PHOTO NO.	848724	LOT NO.	R3019	MAP REFERENCE	C	LATITUDE	0625N	LONGITUDE	0327E
COUNTRY	NIGERIA		PROVINCE						
AREA NO	66	SUBJECT	AKU	SUBJECT		SUBJECT		SUBJECT	
	LAGO		(NR)		ROAD				
	ADAN								

DATE OF PHOTO	TYPE	QUALITY	CLASS	NO. OF CARDS	SOURCE
MAR-APR	4	1	4	1	STATINTL
CLASSIFICATION	O.U.O.		CAPTIONED BY		
			FM		

2000/04/27 : CIA-RDP78-05867A000401310045-2

PHOTO NO. **848725** LOT NO. **R3019** MAP REFERENCE **C** LATITUDE **0651N** LONGITUDE **0339E**

COUNTRY **NIGERIA** PROVINCE

AREA NO	SUBJECT	SUBJECT	SUBJECT	SUBJECT	SUBJECT	SUBJECT	SUBJECT	SUBJECT
66	C31							
5	H A C A M U			10	H O U S I N G.			20
25				30				40
45				50				

DATE OF PHOTO	TYPE	QUALITY	CLASS	NO. OF CARDS	SOURCE OF PHOTO
MAR-APR 62	4	1	4	1	SECRET
CLASSIFICATION SECRET				CAPTIONED BY FM	

PHOTO NO. **848726** LOT NO. **R3019** MAP REFERENCE **N164** LATITUDE **0651N** LONGITUDE **0339E**

COUNTRY **NIGERIA** PROVINCE

AREA NO	SUBJECT	SUBJECT	SUBJECT	SUBJECT	SUBJECT	SUBJECT	SUBJECT	SUBJECT
6G	C6B	C62	★					20
5	A M U			10	T R E E T		8 C E N	40
25				30				
E				50				
45								

6-7

DATE OF PHOTO	TYPE	QUALITY	CLASS	NO. OF CARDS	SOURCE OF PHOTOGRAPH
MAR-APR 62	4	1	4	2	STATINTL
CLASSIFICATION OUU				CAPTIONED BY FM	

REF ID: A66764727 . CIA-RDP78-05867A000401310045-2

PHOTO NO. **848727** LOT NO. **R3019** MAP REFERENCE **C** LATITUDE **0625N** LONGITUDE **0327E**

COUNTRY **NIGERIA** PROVINCE

AREA NO	SUBJECT	SUBJECT	SUBJECT	SUBJECT	SUBJECT	SUBJECT	SUBJECT	SUBJECT
6G	AL9	C6B						
L A B O	5		10	P O R T		15	A R E A	20
	25		30			35		40
	45		50					

30

DATE OF PHOTO	TYPE	QUALITY	CLASS	NO. OF CARDS	SOURCE OF PHOTOGRAPH
MAR-APR	G	2	4	1	4
CLASSIFICATION OUO				CAPTIONED BY FM	

PHOTO NO. **848728** LOT NO. **R3019** MAP REFERENCE **C** LATITUDE **0625N** LONGITUDE **0327E**

COUNTRY **NIGERIA** PROVINCE

AREA NO	SUBJECT	SUBJECT	SUBJECT	SUBJECT	SUBJECT	SUBJECT	SUBJECT	SUBJECT	SUBJECT
6G	C26								20
L A G O	5		M A R K E T						40
	25								
	45								

DATE OF PHOTO	TYPE	QUALITY	CLASS	NO. OF CARDS	SOURCE OF PHOTOGRAPH
MAR-APR	6	2	4	1	[REDACTED]
CLASSIFICATION O.U.O.				CAPTIONED BY FM	

PHOTO NO.	848729	LOT NO.	R3019	MAP REFERENCE	C	LATITUDE	0626N	LONGITUDE	0325E
COUNTRY	NIGERIA								
AREA NO	6G	SUBJECT	C28	SUBJECT	C26	SUBJECT		SUBJECT	
	A	P	A	P	A				
	K	E	F	R	O	M	T	O	P
	B	E	T	A	N	K	A	T	F
									LOWE MILL

7	DATE OF PHOTO	TYPE	QUALITY	CLASS	NO. OF CARDS	SOURCE OF PHOTOGRAPH
	MAR-APR 62	4	1	4	2	STATINTL
CLASSIFICATION	O.U.O.		CAPTIONED BY		FM	

PHOTO NO. **848730** LOT NO. **R3019** MAP REFERENCE **C** LATITUDE **0626N** LONGITUDE **0325E**

COUNTRY **NIGERIA** PROVINCE

AREA NO	SUBJECT	SUBJECT	SUBJECT	SUBJECT	SUBJECT	SUBJECT	SUBJECT	SUBJECT
66	AHF							
A P P P	A		F L O	W R		M	L L	S
S I L O	S	U C.						

24

DATE OF PHOTO	TYPE	QUALITY	CLASS	NO. OF CARDS	SOURCE OF PHOTOGRAPH
MAR-APR 6 2	4	1	4	1	STATINTL
CLASSIFICATION O.U.O.				CAPTIONED BY FM	L

PHOTO NO. **848732** LOT NO. **R3019** MAP REFERENCE **C** LATITUDE **0915 N** LONGITUDE **0512 E**

COUNTRY **NIGERIA** PROVINCE

AREA NO	SUBJECT	SUBJECT	SUBJECT	SUBJECT	SUBJECT	SUBJECT	SUBJECT	SUBJECT
66	D36	AKW	C31					
A K W R E	(N R)		B R I D					
R O G B E S S E			R I V E R					

7-28

DATE OF PHOTO	TYPE	QUALITY	CLASS	NO. OF CARDS	SOURCE OF PHOTOGRAPH
MAR-APR	2	4	1	4	3
CLASSIFICATION O.U.O.				CAPTIONED BY FM	

PHOTO NO.	848733	LOT NO.	R 3019	MAP REFERENCE	NIS	LATITUDE	07 15N	LONGITUDE	05 12E
COUNTRY	NIGERIA								
AREA NO.	6G	SUBJECT	D 36	SUBJECT	AKW	SUBJECT		SUBJECT	
	A	K	U	R	E	(N R)	B	R	I
	E	R	O	C	B	E	R	I	V

DATE OF PHOTO	TYPE	QUALITY	CLASS	NO. OF CARDS	SOURCE OF PHOTO GRAPHS
MAR-APR 6 2	4	1	4	2	STATINTL
CLASSIFICATION	CAPTIONED BY				
	O.U.O. FM				

PHOTO NO. 848734 LOT NO. R3019 MAP REFERENCE C LATITUDE 0722N LONGITUDE 0358E

COUNTRY		PROVINCE							
AREA NO	SUBJECT	SUBJECT	SUBJECT	SUBJECT	SUBJECT	SUBJECT	SUBJECT	SUBJECT	SUBJECT
<u>66</u>	<u>C62</u>								<u>20</u>
<u>1</u>	<u>B</u>	<u>A</u>	<u>D</u>	<u>A</u>	<u>N</u>				<u>40</u>

6-23


DATE OF PHOTO	TYPE	QUALITY	CLASS	NO. OF CARDS	SOURCE OF PHOTOGRAPH
<u>MAR-APR 62</u>	<u>4</u>	<u>1</u>	<u>4</u>	<u>1</u>	
CLASSIFICATION <u>0-40</u>					CAPTIONED BY <u>FM</u>

PHOTO NO. **848735** LOT NO. **R3019** MAP REFERENCE **C** LATITUDE **07.22N** LONGITUDE **03.58E**

COUNTRY **NIGERIA** PROVINCE

AREA NO	SUBJECT	SUBJECT	SUBJECT	SUBJECT	SUBJECT	SUBJECT	SUBJECT	SUBJECT
69	CH2	CHB						
	1	2	3	4	5	6	7	8
	10	15	20	25	30	35	40	45
	10	15	20	25	30	35	40	45
	10	15	20	25	30	35	40	45

DATE OF PHORO	TYPE	QUALITY	CLASS	NO. OF CARDS	SOURCE OF PHOTOGRAPH
6-7					STATINTL
MAR-APR	6	2	4	1	4

PHOTO NO. **848736** LOT NO. **R3019** MAP REFERENCE **C** LATITUDE **0722N** LONGITUDE **0358E**

COUNTRY **NIGERIA** PROVINCE

AREA NO	SUBJECT	SUBJECT	SUBJECT	SUBJECT	SUBJECT	SUBJECT	SUBJECT	SUBJECT
66	CG2	CG6						
1	B	A	D	A	N	10	M	A
						15	H	I
						20	L	L
						25		E
						30		
						35		
						40		
						45		

CTION OF C I T Y

DATE OF PHOTO	TYPE	QUALITY	CLASS	NO. OF CARDS	SOURCE OF PHOTOGRAPH
6-7					
MAR-APR	6	2	4	1	4
					2
CLASSIFICATION O.U.O.				CAPTIONED BY FM	

PHOTO NO. **848738** LOT NO. **R3019** MAP REFERENCE **C** LATITUDE **07°2' N** LONGITUDE **035°8' E**

COUNTRY **NIGERIA** PROVINCE

AREA NO	SUBJECT	SUBJECT	SUBJECT	SUBJECT	SUBJECT	SUBJECT	SUBJECT	SUBJECT
66	AHB							
1	B	A	D	A	N	10	W	E
5	25	30	35	40	45	15	R	E
0	N	B	R	I	C	U	L	T
0	L							

DATE OF PHOTO	TYPE	QUALITY	CLASS	NO. OF CARDS	SOURCE OF PHOTOGRAPH
MAR-APR 62	H	1	H	1	STATINT
CLASSIFICATION O.U.O.				CAPTIONED BY FM	

PHOTO NO. **848742** LOT NO. **R3019** MAP REFERENCE **C** LATITUDE **0754N** LONGITUDE **0830E**

COUNTRY **NIGERIA** PROVINCE

AREA NO	SUBJECT	SUBJECT	SUBJECT	SUBJECT	SUBJECT	SUBJECT	SUBJECT	SUBJECT
6G	D36							
M A K U R D	1		(NR)			B E N U E		R I
V E R.								

29

DATE OF PHOTO	TYPE	QUALITY	CLASS	NO. OF CARDS	SOURCE OF PHOTOGRAPH
MAR-APR 6 2 4	4	1	4	1	STATINTL
CLASSIFICATION O.U.O.				CAPTIONED BY FM	

PHOTO NO. **848743** LOT NO. **R3019** MAP REFERENCE **C** LATITUDE **0626N** LONGITUDE **0729E**

COUNTRY **NIGERIA** PROVINCE

AREA NO	SUBJECT	SUBJECT	SUBJECT	SUBJECT	SUBJECT	SUBJECT	SUBJECT	SUBJECT
6G	AKU							
E N U C U	(WR)		10	ROAD	15	T O	N E	20
U K K A.			30		35			40
			45					

28

DATE OF PHOTO	TYPE	QUALITY	CLASS	NO. OF CARDS	SOURCE OF PHOTOGRAPH
MAR-APR 6 2 4		1	4	1	STATINTL
CLASSIFICATION O.U.O.				CAPTIONED BY FM	

PHOTO NO.	848744	LOT NO.	R3019	MAP REFERENCE	C	LATITUDE	0626N	LONGITUDE	0729E
COUNTRY	NIGERIA		PROVINCE						
AREA NO	66	SUBJECT	AKU	SUBJECT		SUBJECT		SUBJECT	
	E	N	U	C	U	(W.R)	10	R	O
	5						30	A	D
	25						35	T	O
	45							N	S

28	DATE OF PHOTO	TYPE	QUALITY	CLASS	NO. OF CARDS	SOURCE OF PHOTOGRAPH
	MAR-APR	2	4	1	1	STATINTL
CLASSIFICATION	O.U.O.		CAPTIONED BY		FM	

PHOTO NO. **848745** LOT NO. **R3019** MAP REFERENCE **C** LATITUDE **06 26N** LONGITUDE **07 29E**

COUNTRY **NIGERIA** PROVINCE

AREA NO	SUBJECT	SUBJECT	SUBJECT	SUBJECT	SUBJECT	SUBJECT	SUBJECT	SUBJECT	SUBJECT
6G	C62								
E	N	U	G	U	L	K	E	F	R
N	\$	C	O	L	L	E	G	E	E

DATE OF PHOTO	TYPE	QUALITY	CLASS	NO. OF CARDS	SOURCE OF PHOTOGRAPH
MAR-APR 6 2 4		1	4	1	STATINTL
CLASSIFICATION O.U.O.					CAPTIONED BY FM

FORM NO. 174 USE PREVIOUS EDITIONS. CIA-RDP78-05867A000401310045-2

PHOTO NO. 848746

LOT NO. R3019

MAP REFERENCE C

LATITUDE 06.52N

LONGITUDE 072.3E

COUNTRY	NIGERIA										
AREA NO.	66	SUBJECT	CIA	SUBJECT		SUBJECT		SUBJECT		SUBJECT	
		5			10				15		20
	N	5	U	K	K	A	U	N	I	V	E
		25							35		40
	F		N	5	U	K	K	A			
		45									

9	DATE OF PHOTO	TYPE	QUALITY	CLASS	NO. OF CARDS	SOURCE OF PHOTOGRAPH
	MAR-APR 6 2 4		1	#	1	STATINTL
	CLASSIFICATION	O.U.O.		CAPTIONED BY FM		

PHOTO NO.	848747	LOT NO.	R3019	MAP REFERENCE	C	LATITUDE	04 30 N	LONGITUDE	007 5
COUNTRY	NIGERIA		PROVINCE						
AREA NO	66	SUBJECT	ALP	SUBJECT		SUBJECT		SUBJECT	
		5		10		15		20	
		25		30	FERRY	35		40	
		45		50					

DATE OF PHOTO	TYPE	QUALITY	CLASS	NO. OF CARDS	SOURCE OF PHOTOGRAPH
MAR-APR 6 2 4	4	1	4	1	STATINTL
CLASSIFICATION	O.U.O.		CAPTIONED BY		
			FM		

REF ID: A662000704727 : CIA-RDP78-05867A000401310045-2

PHOTO NO. **848749** LOT NO. **R3019** MAP REFERENCE **C** LATITUDE **0610 N** LONGITUDE **0647E**

COUNTRY		PROVINCE									
AREA NO	SUBJECT	SUBJECT	SUBJECT	SUBJECT	SUBJECT	SUBJECT	SUBJECT	SUBJECT	SUBJECT	SUBJECT	SUBJECT
6G	AL8										
O N I T	5	3	H	A	10	F	E	R	R	Y	15
N G	25				30						20
											40
	45				50						

DATE OF PHOTO	TYPE	QUALITY	CLASS	NO. OF CARDS	SOURCE OF PHOTO
MAR-APR	6	2	4	1	STATINTL
CLASSIFICATION 0.00.				CAPTIONED BY FM	

PHOTO NO. **848750** LOT NO. **R3019** MAP REFERENCE **C** LATITUDE **0610 N** LONGITUDE **0647 E**

COUNTRY NIGERIA		PROVINCE							
AREA NO 66	SUBJECT ALB	SUBJECT	SUBJECT	SUBJECT	SUBJECT	SUBJECT	SUBJECT	SUBJECT	SUBJECT
0	N	1	T	5	H	A	10	F	E
R	1	5	H	A	10	F	E	R	R
Y	15	L	A	N	D	20	1		
N	G	0	N	25	N	1	30	R	I
R	I	V	E	R	35				
				43			50		

29

DATE OF PHOTO	TYPE	QUALITY	CLASS	NO. OF CARDS	SOURCE OF PHOTOGRAPH
MAR-APR	2	4	1	1	STATINTL
CLASSIFICATION				CAPTIONED BY	
0-00				FM	

PHOTO NO. 848751	LOT NO. R3019	MAP REFERENCE C	LATITUDE 0715N	LONGITUDE 0512E
COUNTRY NIGERIA		PROVINCE		
AREA NO. 6G	SUBJECT AKU	SUBJECT	SUBJECT	SUBJECT
A K U R E	(N R)	R O A D	T O	T O
W N.				


28	DATE OF PHOTO	TYPE	QUALITY	CLASS	NO. OF CARDS	SOURCE OF PHOTOGRAPH STATINTL
MAR-APR	6 2	4	1	4	1	
CLASSIFICATION	O.U.O.		CAPTIONED BY		FM	

PHOTO NO. **848752** LOT NO. **R3019** MAP REFERENCE **C** LATITUDE **0953N** LONGITUDE **0851**

COUNTRY		PROVINCE									
AREA NO		SUBJECT	SUBJECT	SUBJECT	SUBJECT	SUBJECT	SUBJECT	SUBJECT	SUBJECT	SUBJECT	SUBJECT
NIGERIA											
6G		AKU	AAR								
J O S	5	R O A D		10	T O		T	I	N	M	N
E.	25			30							
	45			50							


DATE OF PHOTO	TYPE	QUALITY	CLASS	NO. OF CARDS	SOURCE OF PHOTOGRAPH
14-28					STATINTL
	2	4	1	4 2	
APR APR				FM	

PHOTO NO. **848753** LOT NO. **R3019** MAP REFERENCE **C** LATITUDE **07 22 N** LONGITUDE **08 31 E**

COUNTRY **NIGERIA** PROVINCE

AREA NO	SUBJECT	SUBJECT	SUBJECT	SUBJECT	SUBJECT	SUBJECT	SUBJECT	SUBJECT
66	ARK							
J O B	5	T	N	10	M	I	N	E.
	25			30				
	45			50				

13-14

DATE OF PHOTO	TYPE	QUALITY	CLASS	NO. OF CARDS	SOURCE OF PHOTOGRAPH
MAR-APR 6	2	4	1	4	STATINTL
CLASSIFICATION O.U.C.				CAPTIONED BY FM	

PHOTO NO. **848754** LOT NO. **R3019** MAP REFERENCE **C** LATITUDE **0953N** LONGITUDE **0851E**

COUNTRY **NIGERIA** PROVINCE

AREA NO	SUBJECT	SUBJECT	SUBJECT	SUBJECT	SUBJECT	SUBJECT	SUBJECT	SUBJECT
6G	AAR							
J O B	T I N		M I N E					

13-14

DATE OF PHOTO	TYPE	QUALITY	CLASS	NO. OF CARDS	SOURCE OF PHOTOGRAPH
MAR-APR	2	4	1	4	STATINTL
CLASSIFICATION				CAPTIONED BY	
				FM	

PHOTO NO. **848755** LOT NO. **R3019** MAP REFERENCE **C** LATITUDE **0953N** LONGITUDE **0851E**

COUNTRY		PROVINCE							
AREA NO	SUBJECT	SUBJECT	SUBJECT	SUBJECT	SUBJECT	SUBJECT	SUBJECT	SUBJECT	SUBJECT
6G	ARR								
J O B	5	T	I	N	10	M	I	N	E.
	25				30				
	45				50				

13-14

DATE OF PHOTO	TYPE	QUALITY	CLASS	NO. OF CARDS	SOURCE OF PHOTOGRAPH
MAR-APR 6 2	4	1	4	1	STATINTL
CLASSIFICATION O.U.O.				CAPTIONED BY FM	

REF ID: A660704ZT : CIA-RDP78-05867A000401310045-2

PHOTO NO.	848757	LOT NO.	R3019	MAP REFERENCE	C	LATITUDE	08.30 N	LONGITUDE	08.30 E
COUNTRY	NIGERIA		PROVINCE						
AREA NO	6G	SUBJECT	C68	SUBJECT		SUBJECT		SUBJECT	
	L	A	F	I	A	C	E	N	T
						R		O	F
								T	O
								W	

6-7	DATE OF PHOTO	TYPE	QUALITY	CLASS	NO. OF CARDS	SOURCE OF PHOTO PRINT
	MAR-APR 6 2 4		1	4	1	[REDACTED]
CLASSIFICATION	O.U.O.		CAPTIONED BY		FM	

PHOTO NO. **848759** LOT NO. **R3019** MAP REFERENCE **C** LATITUDE **0754N** LONGITUDE **0830E**

COUNTRY **NIGERIA** PROVINCE

AREA NO	SUBJECT	SUBJECT	SUBJECT	SUBJECT	SUBJECT	SUBJECT	SUBJECT	SUBJECT
66	D36							
	5	10	15	20	25	30	35	40
M A K U R D I		B E N U E		R I V E R				
	45	50						

DATE OF PHOTO	TYPE	QUALITY	CLASS	NO. OF CARDS	SOURCE OF PHOTO
MAR-APR	6	2	4	1	STATION
CLASSIFICATION O.U.O.				CAPTIONED BY FM	

CIA-RDP78-05867A000401310045-2

PHOTO NO. 848760 LOT NO. R3019 MAP REFERENCE C LATITUDE 0737N LONGITUDE 0444E

COUNTRY NIGERIA PROVINCE

AREA NO	SUBJECT	SUBJECT	SUBJECT	SUBJECT	SUBJECT	SUBJECT	SUBJECT	SUBJECT
6G	C18							
1	LE \$ H A		10	W E \$ L E Y		15	G U I L D	20
	25	H O \$ P I T A L	30			35		40
	45		50					

9

DATE OF PHOTO	TYPE	QUALITY	CLASS	NO. OF CARDS	SOURCE OF PHOTOGRAPH
MAR-APR	6 2 4	1	4	1	STATINTL
CLASSIFICATION				CAPTIONED BY	
				O.U.O.	F.A.

Case 2000/04/27 : CIA-RDP78-05867A000401310045-2

PHOTO NO.	848761	LOT NO.	R 3019	MAP REFERENCE	C	LATITUDE	0722 N	LONGITUDE	0358 E
COUNTRY	NIGERIA		PROVINCE						
AREA NO	66	SUBJECT	C 62	SUBJECT		SUBJECT		SUBJECT	
	1	B	A	D	A	N			20
							10		
							15		
							30		40
							45		
							50		

6	DATE OF PHOTO	TYPE	QUALITY	CLASS	NO. OF CARDS	SOURCE OF PHOTOGRAPH
	MAR-APR 6	2	4	1	4	STATINTL
	CLASSIFICATION	O.U.O.		CAPTIONED BY		
					FM	

PHOTO NO. **848763** LOT NO. **R3019** MAP REFERENCE **C** LATITUDE **0904N** LONGITUDE **0559E**

COUNTRY **NIGERIA** PROVINCE

AREA NO	SUBJECT	SUBJECT	SUBJECT	SUBJECT	SUBJECT	SUBJECT	SUBJECT	SUBJECT
6G	C68	C31						
B I D A	5	W D	10	I I L L A G E	15	O N	20	
R O A D	25	T O	30	J E B B A	35		40	
	45		50					


DATE OF PHOTO	TYPE	QUALITY	CLASS	NO. OF CARDS	SOURCE OR PHOTOGRAPH
6-7					STATINTL
MAR-APR 6 2	4	1	4	1	
CLASSIFICATION	040	CAPTIONED BY		FM	

PHOTO NO. **848764** LOT NO. **R3019** MAP REFERENCE **C** LATITUDE **0904 N** LONGITUDE **0559 E**

COUNTRY **NIGERIA** PROVINCE

AREA NO	SUBJECT	SUBJECT	SUBJECT	SUBJECT	SUBJECT	SUBJECT	SUBJECT	SUBJECT
6G	C42							
B I D A	5	K I N E Y S	10	P A L A C E	15			20
	25		30		35			40
	45		50					

DATE OF PHOTO	TYPE	QUALITY	CLASS	NO. OF CARDS	SOURCE OF PHOTOGRAPH
MAR-APR 6 2	4	1	4	1	STATINTL
CLASSIFICATION O.U.O.				CAPTIONED BY FM	

REF ID: A6676477 CIA-RDP78-05867A000401310045-2

PHOTO NO. **848765** LOT NO. **R3019** MAP REFERENCE **C** LATITUDE **0934N** LONGITUDE **1551E**

COUNTRY **NIGERIA** PROVINCE

AREA NO	SUBJECT	SUBJECT	SUBJECT	SUBJECT	SUBJECT	SUBJECT	SUBJECT	SUBJECT
66	C26							
B I D A	5		M A R K E T	10			15	20
	25			30			35	40
	45			50				


DATE OF PHOTO	TYPE	QUALITY	CLASS	NO. OF CARDS	SOURCE OF PHOTOGRAPH
7-10					STATINTL
MAR-APR	6	2	4	1	
CLASSIFICATION O.U.O.				CAPTIONED BY FM	

PHOTO NO. **848766** LOT NO. **R3019** MAP REFERENCE **C** LATITUDE **0904N** LONGITUDE **0559E**

COUNTRY **NIGERIA** PROVINCE

AREA NO	SUBJECT	SUBJECT	SUBJECT	SUBJECT	SUBJECT	SUBJECT	SUBJECT	SUBJECT
66	C66	C68						
BIDA		[S] T R E E T				S C E N E		

DATE OF PHOTO	TYPE	QUALITY	CLASS	NO. OF CARDS	SOURCE OF PHOTOGRAPH
MAR-APR 62	4	1	4	2	STATINTL
CLASSIFICATION O.U.O.				CAPTIONED BY FM	

PHOTO NO. **848767** LOT NO. **R3019** MAP REFERENCE **C** LATITUDE **0904N** LONGITUDE **0559E**

COUNTRY **NIGERIA** PROVINCE

AREA NO	SUBJECT	SUBJECT	SUBJECT	SUBJECT	SUBJECT	SUBJECT	SUBJECT	SUBJECT
6G	AKU	AKC						
B I D A	(NR)	N O R T H	E D E E					
O F T O W N								

28

DATE OF PHORO	TYPE	QUALITY	CLASS	NO. OF CARDS	SOURCE OF PHOTOGRAPH
MAR-APR 6 2 4	4	1	4	2	STATINTL
CLASSIFICATION O.U.O.				CAPTIONED BY FM	

REF ID: A662000704717 : CIA-RDP78-05867A000401310045-2

PHOTO NO. 848768	LOT NO. R3019	MAP REFERENCE C	LATITUDE 1200 N	LONGITUDE 0830 E
COUNTRY NIGERIA	PROVINCE			
AREA NO. 6G	SUBJECT C62	SUBJECT	SUBJECT	SUBJECT
K A N O	5	L K G	10	F R O M
0 F	25	M O & Q U E.	30	15
	45		35	T O W E R
			40	

6-7	DATE OF PHOTO	TYPE	QUALITY	CLASS	NO. OF CARDS	SOURCE OF PHOTOGRAPH
MAR-APR	6	2	4	1	1	STATINTL
CLASSIFICATION	0-00		CAPTIONED BY		FM	

PHOTO NO. **848769** LOT NO. **R3019** MAP REFERENCE **C** LATITUDE **0953N** LONGITUDE **0851E**

COUNTRY **NIGERIA** PROVINCE

AREA NO	SUBJECT	SUBJECT	SUBJECT	SUBJECT	SUBJECT	SUBJECT	SUBJECT	SUBJECT
6G	C68	C31						
J O S	(NR)		U D	V	I	L	L	A G E
N R D	T O		K	A	D	U	N	A

DATE OF PHOTO	TYPE	QUALITY	CLASS	NO. OF CARDS	SOURCE OF PHOTOGRAPH
MAR-APR 6 2	4	1	4	2	STATINTL
CLASSIFICATION O.U.O.				CAPTIONED BY FM	

PHOTO NO. 848770	LOT NO. R3019	MAP REFERENCE C	LATITUDE 0953N	LONGITUDE 0851E			
COUNTRY NIGERIA	PROVINCE						
AREA NO. 6G	SUBJECT AKU	SUBJECT	SUBJECT	SUBJECT	SUBJECT	SUBJECT	SUBJECT
J O	β	5 (NA)	R O	A D	T O	K A	D U
NA.							

28

DATE OF PHOTO	TYPE	QUALITY	CLASS	NO. OF CARDS	SOURCE OF PHOTOGRAPHS
MAR-APR	6 2 4	1	4	1	STATINTL
CLASSIFICATION	CAPTIONED BY				
O.U.O.	F.M.				

PHOTO NO.	848771	LOT NO.	R 3019	MAP REFERENCE	C	LATITUDE	0953N	LONGITUDE	0851E
COUNTRY	NIGERIA								
AREA NO.	66	SUBJECT	AKU	SUBJECT		SUBJECT		SUBJECT	
	J O	5	(N R)	10	R O A D	15	T O	20	K A D
	N A.	25		30		35		40	
		45		50					

28	DATE OF PHOTO	TYPE	QUALITY	CLASS	NO. OF CARDS	SOURCE OF PHOTOGRAPH
	MAR-APR 6 2 4	1	H	1		STATINTL
CLASSIFICATION	O.U.C.					CAPTIONED BY
						FM

PHOTO NO. **848772** LOT NO. **R3019** MAP REFERENCE **C** LATITUDE **0737N** LONGITUDE **0444E**

COUNTRY **NIGERIA** PROVINCE

AREA NO	SUBJECT	SUBJECT	SUBJECT	SUBJECT	SUBJECT	SUBJECT	SUBJECT	SUBJECT	SUBJECT
6G	AKU								
1	L	E	5	H	A	(NR)	R	O	A
M	E	1	25	I	L	E			
			45						

28

DATE OF PHOTO	TYPE	QUALITY	CLASS	NO. OF CARDS	SOURCE
MAR-APR	6	2	4	1	STATINTL
CLASSIFICATION OUO				CAPTIONED BY FM	

PHOTO NO. **848773** LOT NO. **R3019** MAP REFERENCE **C** LATITUDE **0737N** LONGITUDE **0444E**

COUNTRY **NIGERIA** PROVINCE

AREA NO	SUBJECT	SUBJECT	SUBJECT	SUBJECT	SUBJECT	SUBJECT	SUBJECT	SUBJECT
6G	AKU							
1	L	E	S	5	H	A	(NR)	10
M	E	S	1	25	I	L	E	30
				45				50


DATE OF PHOTO	TYPE	QUALITY	CLASS	NO. OF CARDS	SOURCE OF PHOTOGRAPH
28					STATINTL
APR-APR	6	2	4	1	
CLASSIFICATION				CAPTIONED BY	
SECRET				FM	

PHOTO NO.	LOT NO.	MAP REFERENCE	LATITUDE	LONGITUDE
848775	R3019	C	0750 N	0450 E
COUNTRY	PROVINCE			
NIGERIA				
AREA NO.	SUBJECT	SUBJECT	SUBJECT	SUBJECT
66	C62	C31		
				20
I M E S	5	1	10	
		I L E		40
	25		30	
	45		50	

6-7	DATE OF PHOTO	TYPE	QUALITY	CLASS	NO. OF CARDS	SOURCE OF PHOTOGRAPH
						STATINTL
		4	1	4	2	
CLASSIFICATION	CAPTIONED BY					
TOP-SECRET	O.U.O.		FM			

PHOTO NO. **848776** LOT NO. **R3019** MAP REFERENCE **C** LATITUDE **0909N** LONGITUDE **0448E**

COUNTRY **NIGERIA** PROVINCE

AREA NO	SUBJECT	SUBJECT	SUBJECT	SUBJECT	SUBJECT	SUBJECT	SUBJECT	SUBJECT
6G	D 36	ALG						
J E B B	A	W N	I G	E R	R	I	V	E R
	5		10			15		20
	25		30			35		40
	45		50					

29

DATE OF PHOTO	TYPE	QUALITY	CLASS	NO. OF CARDS	SOURCE OF PHOTOGRAPHS
MAR-APR 6 2	4	1	H	2	STATINTL
CLASSIFICATION O.U.O.				CAPTIONED BY FM	

PHOTO NO.	848777	LOT NO.	R3019	MAP REFERENCE	C	LATITUDE	0909 N	LONGITUDE	0448 E
COUNTRY	NIGERIA		PROVINCE						
AREA NO	6G	SUBJECT	C68	SUBJECT	C31	SUBJECT		SUBJECT	
	J	E	B	B	A	(NR)	10	V	I
	R	I	V	E	R	C	30	R	O
							50	S	S
								I	N
								G	
								E	
								A	T

7	DATE OF PHOTO	TYPE	QUALITY	CLASS	NO. OF CARDS	SOURCE OF PHOTOGRAPH
		G 2	4	1	4 2	STATINTL
	MAP-APR					[REDACTED]
	CLASSIFICATION	O.U.O.		CAPTIONED BY		FM

PHOTO NO. 848778	LOT NO. R3019	MAP REFERENCE C	LATITUDE 0 10' N	LONGITUDE 11 E
COUNTRY NIGERIA	PROVINCE			
AREA NO. 66	SUBJECT C 68	SUBJECT C 31	SUBJECT	SUBJECT
	5	(NA)	10	15
J E B A	A	(NA)	U D	V I L L A G E
A T	23	R I V E R	30	35
	45		50	C R O S S I N G

7	DATE OF PHOT	TYPE	QUALITY	CLASS	NO. OF CARDS	SOURCE OF PHOTOGRAPH STATINTL
		4	1	4	2	
CLASSIFICATION SECRET	2					
				CAPTIONED BY FM		

PHOTO NO. **848779** LOT NO. **R3019** MAP REFERENCE **C** LATITUDE **0909N** LONGITUDE **0448E**

COUNTRY **NIGERIA** PROVINCE

AREA NO	SUBJECT	SUBJECT	SUBJECT	SUBJECT	SUBJECT	SUBJECT	SUBJECT	SUBJECT
6G	D36							
	5		10			15		20
J E B B A			N O R T H			B A N K		O F
	25		30			35		40
N I G E R			R I V E R					
	45		50					

DATE OF PHOTO	TYPE	QUALITY	CLASS	NO. OF CARDS	SOURCE OF PHOTOGRAPH
1-29					STATINTL
MAR-APR	2	4	1	1	
CLASSIFICATION O.U.O.				CAPTIONED BY FM	

PHOTO NO. **848780** LOT NO. **R3019** MAF REFERENCE **C** LATITUDE **09°5' N** LONGITUDE **0605' E**

COUNTRY **NIGERIA** PROVINCE

AREA NO	SUBJECT	SUBJECT	SUBJECT	SUBJECT	SUBJECT	SUBJECT	SUBJECT	SUBJECT
66	C68	C6B						
Z	U	N	G	E	R	U	10	3
E							35	20
							50	40

DATE OF PHOTO	TYPE	QUALITY	CLASS	NO. OF CARDS	SOURCE OR PHOTOGRAPH
MAR-APR 62	4	1	4	2	STATINTL
CLASSIFICATION O.U.O.				CAPTIONED BY FM	

PHOTO NO.	848781	LOT NO.	R3019	MAP REFERENCE	C	LATITUDE	0945N	LONGITUDE	0605E
COUNTRY	NIGERIA		PROVINCE						
AREA NO	66	SUBJECT	D36	SUBJECT		SUBJECT		SUBJECT	
		5			10		15		20
	Z	W	N	G	E	R	U	K	A
		25			30		35		40
	R				50				
		45							

29	DATE OF PHOTO	TYPE	QUALITY	CLASS	NO. OF CARDS	SOURCE OF PHOTOGRAPH
	MAR-APR 6 2	4	1	4	1	STAMPED [REDACTED]
CLASSIFICATION	O.U.O.		CAPTIONED BY FM			

PHOTO NO. **848782** LOT NO. **R3019** MAP REFERENCE **C** LATITUDE **0945 N** LONGITUDE **0605 E**

COUNTRY **NIGERIA** PROVINCE

AREA NO	SUBJECT	SUBJECT	SUBJECT	SUBJECT	SUBJECT	SUBJECT	SUBJECT	SUBJECT	SUBJECT
66	AKU								
Z	U	N	G	E	R	U	(N.P.)	R	O
B	I	D	A.					A	D
									T
									O

DATE OF PHOTO	TYPE	QUALITY	CLASS	NO. OF CARDS	SOURCE OF PHOTOGRAPH
28					STATINTL
6 2 4		1	4	1	[REDACTED]
USE-PR		0.00.	FM		7

PHOTO NO. **848783** LOT NO. **R3019** MAP REFERENCE **C** LATITUDE **0945E** LONGITUDE **0605E**

COUNTRY **NIGERIA** PROVINCE

AREA NO	SUBJECT	SUBJECT	SUBJECT	SUBJECT	SUBJECT	SUBJECT	SUBJECT	SUBJECT
66	AKW							
ZUNGER	ERU			BRIDGE			ACRO	
SB	KADUNA			RIVER				

DATE OF PHOTO	TYPE	QUALITY	CLASS	NO. OF CARDS	SOURCE OF PHOTO	CLASSIFICATION
MAR-APR 62	4	1	4	1	STATINTL	7
CLASSIFICATION OUO				CAPTIONED BY FM		

PHOTO NO. **848784** LOT NO. **R3019** MAP REFERENCE **C** LATITUDE **1200N** LONGITUDE **0830E**

COUNTRY **NIGERIA** PROVINCE

AREA NO	SUBJECT	SUBJECT	SUBJECT	SUBJECT	SUBJECT	SUBJECT	SUBJECT	SUBJECT
6G	CIL	C31						
K A N O	5	M A R R I E D	10	15	S T U D E N	20		
T S	25	H O U S I N G	30	35	H A U S A	P A S	40	
T O R S	45	S C H O O L	50					

7-9

DATE OF PHOTO	TYPE	QUALITY	CLASS	NO. OF CARDS	SOURCE
MAR-APR	6	2	4	1	4
CAPTIONED BY FA					STATINTL

PHOTO NO. **848785** LOT NO. **R3019** MAP REFERENCE **C** LATITUDE **1200N** LONGITUDE **0830E**

COUNTRY **NIGERIA** PROVINCE

AREA NO	SUBJECT	SUBJECT	SUBJECT	SUBJECT	SUBJECT	SUBJECT	SUBJECT	SUBJECT
66	C15							
K A N O	5	H A U	10	B A	P A	15	B T	20
B C H O O L	25		30			35	D R	40
	45		50					

DATE OF PHOTO	TYPE	QUALITY	CLASS	NO. OF CARDS	SOURCE OF PHOTOGRAPH
MAR-APR 62	4	1	4	1	STATINTL
CLASSIFICATION O.U.O.				CAPTIONED BY FM	

PHOTO NO. **848786** LOT NO. **R3017** MAP REFERENCE **C** LATITUDE **1200 N** LONGITUDE **08.30E**

COUNTRY **NIGERIA** PROVINCE

AREA NO	SUBJECT	SUBJECT	SUBJECT	SUBJECT	SUBJECT	SUBJECT	SUBJECT	SUBJECT
6G	AHG							
K A N O	5	S T O R E D	10	B A G S	15	O F	20	
P E A N U T S	25		30		15		40	
	45		50					

24

DATE OF PHOTO	TYPE	QUALITY	CLASS	NO. OF CARDS	SOURCE
MAR-APR 6 2	4	1	4	1	STATINTL
CLASSIFICATION SECRET				CAPTIONED BY FM	

2000/04/27 . CIA-RDP78-05867A000401310045-2

PHOTO NO. 848787		LOT NO. R3019		MAP REFERENCE C		LATITUDE 1200 N		LONGITUDE 18 30 E	
COUNTRY NIGERIA				PROVINCE					
AREA NO. 66		SUBJECT C62	SUBJECT	SUBJECT	SUBJECT	SUBJECT	SUBJECT	SUBJECT	SUBJECT
5		10	15	20	25	30	35	40	45
K A N O		L A G O S	I B R A H I M	K O N O	K O N O	K O N O	K O N O	K O N O	K O N O
E T O W E R		50							
07		DATE OF PHOTO	TYPE	QUALITY	CLASS	NO. OF CARDS	SOURCE OF PHOTOGRAPH STATINTL		
MAR-APR		G	2	4	1	4	[REDACTED]		
CLASSIFICATION		O.U.O.	CAPTIONED BY	FM					

2000/04/27 : CIA-RDP78-05867A000401310045-2

PHOTO NO. 848788 LOT NO. R3019 MAP REFERENCE C LATITUDE 1200 N LONGITUDE 0830 E

COUNTRY NIGERIA PROVINCE

AREA NO	SUBJECT	SUBJECT	SUBJECT	SUBJECT	SUBJECT	SUBJECT	SUBJECT	SUBJECT
66	CG2							
K	A	N	O	L	K	G	F	R
E	T	O	W	E	R			

DATE OF PHOTO	TYPE	QUALITY	CLASS	NO. OF CARDS	SOURCE OF PHOTOGRAPH
6-7	2	4	1	1	STATINTL
CLASSIFICATION					CAPTIONED BY
MAR-APR					FM

REF ID: A6620007047Z : CIA-RDP78-05867A000401310045-2

PHOTO NO. 848789	LOT NO. R3019	MAP REFERENCE C	LATITUDE 1200 N	LONGITUDE 0830E
COUNTRY NIGERIA	PROVINCE			
AREA NO. 66	SUBJECT C62	SUBJECT	SUBJECT	SUBJECT
K A N O	L K G	F R O M	M O S Q U	
E T O W E R				

6-7	DATE OF PHOTO	TYPE	QUALITY	CLASS	NO. OF CARDS	SOURCE OF PHOTO PRINT
		4	1	4	1	SPATIAL
CLASSIFICATION SECRET - APR	6 2					
				CAPTIONED BY FM		

PHOTO NO. 848790	LOT NO. R3019	MAP REFERENCE C	LATITUDE 0721 N	LONGITUDE 0411 E
COUNTRY NIGERIA	PROVINCE			
AREA NO. 66	SUBJECT AKW	SUBJECT	SUBJECT	SUBJECT
I K I R E	(NR)	10	R O A D	15
T O W N .		30	E	20
		45		35
				40

28	DATE OF PHOTO	TYPE	QUALITY	CLASS	NO. OF CARDS	SOURCE OF PHOTOGRAPH
		4	1	4	1	STATINTL
CLASSIFICATION TOP SECRET	6	2				
				CAPTIONED BY FM		

PHOTO NO. 848792 LOT NO. R 3014 MAP REFERENCE C LATITUDE 42 10N LONGITUDE 99 12E

COUNTRY	AREA NO	SUBJECT	SUBJECT	SUBJECT	SUBJECT	SUBJECT	SUBJECT	SUBJECT	SUBJECT
USSR	A325N	RR4	D39	DOB	AKA	AKA			
		5		10			15		20
		ANANUR		NR		STREAM			C
		25		30		15	GEORGIAN		40
		ROBSON		THE		GEORGIAN			
		45		50		(HIGHWAY)			
		MILITARY			HY				

1, 14, 28, 29

DATE OF PHOTO	TYPE	QUALITY	CLASS	NO. OF CARDS	SOURCE OF PHOTOGRAPH
21 MAY 60	4	2	4	5	STATINTL
CLASSIFICATION				CAPTIONED BY	
ONE					

PHOTO NO. 848793	LOT NO. R3044	MAP REFERENCE C	LATITUDE 59 25 N	LONGITUDE 27 45 E
COUNTRY USSR	PROVINCE			
AREA NO. A153 N	SUBJECT C12	SUBJECT 9BC	SUBJECT	SUBJECT
TALLIN	5	CATHOLIC	10	CH
RECH	25	POSS	30	MILITARY
EHILE	45	IN	50	F6

(3, 7, 19)

DATE OF PHOTO	TYPE	QUALITY	CLASS	NO. OF CARDS	SOURCE OF PHOTOGRAPH
6 0	4	2	4	2	STATINTL
CLASSIFICATION	CAPTIONED BY				
	DL				

PHOTO NO. **848794** LOT NO. **K 3044** MAP REFERENCE **C** LATITUDE **41 42N** LONGITUDE **44 45E**

COUNTRY **USSR** PROVINCE

AREA NO **D 325W** SUBJECT **AMD** SUBJECT **AKU** SUBJECT **DOB** SUBJECT **C44** SUBJECT SUBJECT SUBJECT SUBJECT SUBJECT SUBJECT

T B I L I B I N R T E R R A I N

T E L E C O M M U N I C A T I O N

I N E S R U I N S [PROBABLY

ALONG THE GEORGIAN MILITARY HIGHWAY]

(1, 7, 23, 28)

DATE OF PHOTO	TYPE	QUALITY	CLASS	NO. OF CARDS	SOURCE OF PHOTOGRAPH
May - DEL	60A	2	4	4	STATINTL
CLASSIFICATION 040				CAPTIONED BY RL	

PHOTO NO. 848796 LOT NO. R 3044 MAP REFERENCE C LATITUDE 54 00N LONGITUDE 37 31E

COUNTRY UZBEK PROVINCE

AREA NO	SUBJECT	SUBJECT	SUBJECT	SUBJECT	SUBJECT	SUBJECT	SUBJECT	SUBJECT
B 1670	C62	C32	C26					
	5		10			15		20
	25		30			35		40
	45		50					

T
 ; LARGE UNIDENTIFIED BUILDING AT
 LEFT BACKGROUND

(6, 7, 10, 12)

DATE OF PHOTO	TYPE	QUALITY	CLASS	NO. OF CARDS	SOURCE OF PHOTOGRAPH
11 MAY	60	4	2	4 3	STATINTL
CLASSIFICATION OUD					CAPTIONED BY RL

848797

LOT NO. R3044

MAP REFERENCE Q

LATITUDE 56 10N LONGITUDE 10 25E

COUNTRY	AREA NO	SUBJECT	SUBJECT	SUBJECT	SUBJECT	SUBJECT	SUBJECT	SUBJECT	SUBJECT
USSR	C154 N	C62	C6B	C26	C12	440	Am1		
		5		10			15		20
	V L A D I M I R				L K G		D O W N		U
		25		30			35		40
	I I S T				C A T H E D R A L				I N
		45		50					
	B C K G R O U N D								

(6, 7, 10, 17, 23)

DATE OF PHOTO	TYPE	QUALITY	CLASS	NO. OF CARDS	SOURCE OF PHOTOGRAPH
13 June 60	0	4	2	4	6
CLASSIFICATION 040					CAPTIONED BY RL



PHOTO NO. 848798

LOT NO. R-2446

MAP REFERENCE C

LATITUDE 54 54N LONGITUDE 23 54E

COUNTRY	AREA NO	SUBJECT	SUBJECT	SUBJECT	SUBJECT	SUBJECT	SUBJECT	SUBJECT
USSR	A 168N	C14	C31					
	K A U N A S			N E W		S T U D E N T		
	D O R M I T O R Y					A T		M E D I C A L
	I N S T I T U T E							

DATE OF PHOTO	TYPE	QUALITY	CLASS	NO. OF CARDS	SOURCE OF PHOTOGRAPH
	4	2	4	2	Novyy Kaunas Vilnius, 1961

(4, 7)

CLASSIFICATION OLD CL

PHOTO NO. 848799

LOT NO. R 2431

MAP REFERENCE C

LATITUDE 48 17 N

LONGITUDE 17 44 E

COUNTRY CZECHOSLOVAKIA

PROVINCE SLOVAKIA

AREA NO	SUBJECT	SUBJECT	SUBJECT	SUBJECT	SUBJECT	SUBJECT	SUBJECT
327M	A9MAG						
5	D		10	CKEL	15	PROCE	20
8	1	25	30	PLANT. UC.	35	PT	40
OF	3	45	50	PT PAN	SEE CIA		

(59) (13)

25X1A

DATE OF PHOTO	TYPE	QUALITY	CLASS	NO. OF CARDS
	4	2	3	2

CLASSIFICATION ~~Conf~~

CAPTIONED BY *[Signature]*




PHOTO NO.	848801	LOT NO.	R 2931	MAP REFERENCE	C	LATITUDE	48 17 N	LONGITUDE	17 40 E
COUNTRY	CZECHOSLOVAKIA		PROVINCE SLOVAKIA						
AREA NO	327M	SUBJECT	AGM AGO	SUBJECT		SUBJECT		SUBJECT	
	5	10	15	20	25	30	35	40	45
	S E R E D	N I C K E L	P R O C C B						
	25	30	35	40	45	50			
	S I N G	A L A N T U C	P T	3					
	45	50							
	O F	3	P T	P I N					

DATE OF PHOTO	TYPE	QUALITY	CLASS	NO. OF CARDS
	C	2	3	2
CLASSIFICATION				CAPTIONED BY
Conf				




PHOTO NO. 848802 LOT NO. R 2931 MAP REFERENCE C LATITUDE 4817.0N LONGITUDE 1746E

COUNTRY Czechoslovakia PROVINCE Slovakia

AREA NO	SUBJECT	SUBJECT	SUBJECT	SUBJECT	SUBJECT	SUBJECT	SUBJECT	SUBJECT
327M	AGM	AGD						
5	10	15	20					
10	15	20	25	30	35	40		
15	20	25	30	35	40			
20	25	30	35	40				
25	30	35	40					
30	35	40						
35	40							
40								
45								

DATE OF PHOTO TYPE QUALITY CLASS NO. OF CARDS (13) 25X1A

4 2 3 2

CLASSIFICATION Conf CAPTIONED BY [Signature]

PHOTO NO. 848803

LOT NO. R 2931


MAP REFERENCE C

LATITUDE 4817N

LONGITUDE 1746E

COUNTRY	PROVINCE	SUBJECT	SUBJECT	SUBJECT	SUBJECT	SUBJECT	SUBJECT	SUBJECT
Czechoslovakia	Slovakia	327M	AGM	MO				
		5			10		15	20
		25			30		35	40
		45			50			

13/ 25X1A



DATE OF PHOTO	TYPE	QUALITY	CLASS	NO. OF CARDS
			3	2

CLASSIFICATION

Conf

CAPTIONED BY

PHOTO NO. 848804

LOT NO. R 2931

MAP REFERENCE C

LATITUDE 4817N

LONGITUDE 1744E

COUNTRY Czechoslovakia

PROVINCE Slovakia

AREA NO	SUBJECT	SUBJECT	SUBJECT	SUBJECT	SUBJECT	SUBJECT	SUBJECT	SUBJECT
327M	AM	MO						
PERE D				10	N I C K E L	15	P R O C E S	20
S I N G			25	30	U C.	35		40
			45	50				

(13) 25X1A

DATE OF PHOTO	TYPE	QUALITY	CLASS	NO. OF CARDS
	4	2	3	2

CLASSIFICATION Conf

CAPTIONED BY [Signature]