

PHOTO NO. 848400	LOT NO. R 2 3 2 9	MAP REFERENCE 1.R	POSITIVE 2 3 0 5 0 6 2 2 7 W
COUNTRY Cuba	PROVINCE		
AREA NO 12 E	SUBJECT A 51	SUBJECT	SUBJECT
C A M P O	L I B E R T A D	SUBJECT	SUBJECT
O M I R A \$	A T	SUBJECT	SUBJECT
		SUBJECT	SUBJECT

25	DATE OF PHOTO	TYPE	QUALITY	CLASS	NO. OF CARDS	SOURCE OF PHOTOGRAPH
		4	2	4	1	Bekman 2 3 March 1962
		CAPTIONED BY		top left		
		OUD				

PHOTO NO. 848408	LOT NO. R 2829	MAP REFERENCE C	SUBJECT					
COUNTRY Cuba	PROVINCE		SUBJECT	SUBJECT	SUBJECT	SUBJECT	SUBJECT	
AREA NO. 12E	SUBJECT AM5							
R	E	V	O	L	U	T	I	
O	N	A	R	V	S	C	H	
L	I	B	R	A	R	V	'	
L	I	T	E	R	A	T	U	
R	E	S	T	A	T	U	R	
E	S	T	A	T	U	R	E	

9	DATE OF PHOTO	TYPE	QUALITY	CLASS	NO. OF CARDS	SOURCE OF PHOTOGRAPH
9		1	2	4	1	Bohemia - 23 March
CLASSIFICATION	CAPTIONED BY ow					

Case 2000/04/27 : CIA-RDP78-05867A000401310042-5

PHOTO NO. 845409	LOT NO. R279	MAP REFERENCE C	DATE 2-29-51
COUNTRY C. I.	PROVINCE	SUBJECT	SUBJECT
AREA NO. 13 F	SUBJECT D22	SUBJECT	SUBJECT
5	10	15	20
25	30	35	40
45	50		
UN A	B E A C H	O N	R A N C H O
T S	O F	T O W N	O U T S K I R

2	DATE OF PHOTO	TYPE	QUALITY	CLASS	NO. OF CARDS	SOURCE OF PHOTOGRAPH
		3	3	1	1	30 M. I.
						1/2
						60 H. O. W.

PHOTO NO. 848411		LOT NO. R2829		MAP REFERENCE		LATITUDE 73 07. 1 45	
COUNTRY Cuba				PROVINCE			
AREA NO. 12 E	SUBJECT C14	SUBJECT	SUBJECT	SUBJECT	SUBJECT	SUBJECT	SUBJECT
H I V A N A			P A T R I C E			L U I S	20
M B A						D O R M I T O R I	40
E S							

DATE OF PHOTO		TYPE	QUALITY	CLASS	NO. OF CARDS	SOURCE OF PHOTOGRAPH
		1	2	4	1	12.1 miles 3 3/4 mi sk 1962
CLASSIFICATION					CAPTIONED BY	
					9	

Case 2000/04/27 : CIA-RDP78-05867A000401310042-5

PHOTO NO. 818412 LOT NO. R2829 MAP REFERENCE C LATITUDE 23-09N 82-22W

COUNTRY Cuba PROVINCE

AREA NO	SUBJECT	SUBJECT	SUBJECT	SUBJECT	SUBJECT	SUBJECT	SUBJECT	SUBJECT
12 E	C14							20
H A V A N A			P A T R I C E				L U M A	40
M B A								

DATE OF PHOTO	TYPE	QUALITY	CLASS	NO. OF CARDS	SOURCE OF PHOTOGRAPH
9	3	2	4	1	Bohemia 30 March 1962

CLASSIFICATION *TOP SECRET* CAPTIONED BY *JP*

PHOTO NO. 848413	LOT NO. R2829	MAP REFERENCE C	LONGITUDE 23-09N 82-10042-6														
COUNTRY Cuba	PROVINCE -																
AREA NO. 12E	SUBJECT C14	SUBJECT	SUBJECT	SUBJECT	SUBJECT	SUBJECT	SUBJECT	SUBJECT									
H	A	V	A	N	A	P	A	T	R	I	C	E	L	U	M	U	
M	B	A	5	25	30	40	50	55	60	65	70	75	80	85	90	95	100
V	I	T	5	10	15	20	25	30	35	40	45	50	55	60	65	70	75
CH O O L G U A R D F E D B T U O E N T S																	
DATE OF PHOTO: 9 TYPE: 3 QUALITY: 2 CLASS: 4 NO. OF CARDS: 1 SOURCE OF PHOTOGRAPH: Bohemia - 30 March 1962 CAPTIONED BY: mid db right CLASSIFICATION: OWO																	

PHOTO NO. <i>5A5A15</i>	LOT NO. <i>R2829</i>	MAP REFERENCE <i>C</i>	LATITUDE			
COUNTRY <i>Cuba</i>	PROVINCE					
AREA NO. <i>12 E</i>	SUBJECT <i>CQH</i>	SUBJECT <i>QJF</i>	SUBJECT <i>QJF</i>	SUBJECT	SUBJECT	SUBJECT
<i>E</i>	<i>X</i>	<i>P</i>	<i>O</i>	<i>5</i>	<i>10</i>	<i>15</i>
<i>A</i>	<i>L</i>	<i>2</i>	<i>5</i>	<i>10</i>	<i>15</i>	<i>20</i>
<i>R</i>	<i>G</i>	<i>A</i>	<i>N</i>	<i>2</i>	<i>5</i>	<i>10</i>
<i>2</i>	<i>5</i>	<i>10</i>	<i>15</i>	<i>20</i>	<i>25</i>	<i>30</i>
<i>30</i>	<i>35</i>	<i>40</i>	<i>45</i>	<i>50</i>	<i>55</i>	<i>60</i>
<i>65</i>	<i>70</i>	<i>75</i>	<i>80</i>	<i>85</i>	<i>90</i>	<i>95</i>
<i>100</i>	<i>105</i>	<i>110</i>	<i>115</i>	<i>120</i>	<i>125</i>	<i>130</i>
<i>135</i>	<i>140</i>	<i>145</i>	<i>150</i>	<i>155</i>	<i>160</i>	<i>165</i>
<i>170</i>	<i>175</i>	<i>180</i>	<i>185</i>	<i>190</i>	<i>195</i>	<i>200</i>

<i>B-10</i>	DATE OF PHOTO	TYPE	QUALITY	CLASS	NO. OF CARDS	SOURCE OF PHOTOGRAPH
<i>4</i>	<i>2</i>	<i>4</i>	<i>2</i>	<i>4</i>	<i>2</i>	<i>Bohemia 30 March 1962</i>
CLASSIFICATION						CAPTIONED BY
<i>ouo</i>						<i>OP</i>

PHOTO NO. SAS416 LOT NO. R2829 MAP REFERENCE (N18) LATITUDE 23-08N 81-15W

COUNTRY Cuba PROVINCE _____

AREA NO	SUBJECT	SUBJECT	SUBJECT	SUBJECT	SUBJECT	SUBJECT	SUBJECT
<u>12E</u>	<u>AHC</u>						
<u>VAR</u>	<u>ADE</u>	<u>RO</u>	<u>10</u>	<u>FISH</u>	<u>15</u>	<u>CAUGH</u>	<u>20</u>
<u>TBY</u>	<u>3</u>	<u>TU</u>	<u>23</u>	<u>DEF</u>	<u>35</u>	<u>AT</u>	<u>40</u>
<u>UELA</u>	<u>45</u>	<u>DE</u>	<u>50</u>	<u>MAR</u>	<u>COMANDANTE</u>		
<u>ANDRES</u>				<u>GONZALEZ</u>			
				<u>LINE</u>			

24

DATE OF PHOTO	TYPE	QUALITY	CLASS	NO. OF CARDS	SOURCE OF PHOTOGRAPH
	<u>4</u>	<u>2</u>	<u>4</u>	<u>1</u>	<u>Bohemia 30 March 1961</u>
CLASSIFICATION <u>Duo</u>				CAPTIONED BY <u>JP</u>	<u>YJP</u>

PHOTO NO. 02015	LOT NO. R2829	MAP REFERENCE N15	LATITUDE 22-02				
COUNTRY Cuba	PROVINCE						
AREA NO. 12E	SUBJECT AHC	SUBJECT	SUBJECT	SUBJECT	SUBJECT	SUBJECT	SUBJECT
1	2	3	4	5	6	7	8
9	10	11	12	13	14	15	16
17	18	19	20	21	22	23	24
25	26	27	28	29	30	31	32
33	34	35	36	37	38	39	40
41	42	43	44	45	46	47	48
49	50	51	52	53	54	55	56

COMANDANTE ANDRE GONZALEZ
 LINES, RETURNING TO PORT
 AFTER CATCHING FISH.

24	DATE OF PHOTO	TYPE	QUALITY	CLASS	NO. OF CARDS	SOURCE OF PHOTOGRAPH
-	-	3	>	4	1	B. L. ... 1962
CLASSIFICATION					CAPTIONED BY	
					JP	

PHOTO NO. 840419	LOT NO. R2829	MAP REFERENCE NIC	LATITUDE 23-08N		LONGITUDE 81-15W	
COUNTRY Cuba	PROVINCE					
AREA NO 12E	SUBJECT C34	SUBJECT	SUBJECT	SUBJECT	SUBJECT	SUBJECT
V	A	R	A	D	E	R
O	N	T	H	O	M	E
"E	S	C	U	E	L	A
COMANDANTE			ANDRES		GONZALEZ	
"LINE"						

7-9	DATE OF PHOTO	TYPE	QUALITY	CLASS	NO. OF CARDS	SOURCE OF PHOTOGRAPH
		3	2	4	1/2	Bohemia - 30 March 1962
CLASSIFICATION	Owo		CAPTIONED BY		JP	

PHOTO NO.	50421	LOT NO.	R 2829	MAP REFERENCE	YAL.	LATITUDE	23-10N	82-07W
COUNTRY	Cuba		PROVINCE					
AREA NO.	12E	SUBJECT	C I J	SUBJECT		SUBJECT		SUBJECT
	P	L	A	V	F	N	E	C
	O	O	L	F	O	R	F	A
	M	A	T					

"FULGENCIO OROZ" SCHOOL'S THEATER.

DATE OF PHOTO	9	TYPE	3	QUALITY	2	CLASS	4	NO. OF CARDS	1	SOURCE OF PHOTOGRAPH	Bohemia 30 March 62
CLASSIFICATION	Oro		CAPTIONED BY		JP						

PHOTO NO. 850221	LOT NO. R2829	MAP REFERENCE M.L.	LATTITUDE 23-10N 82-07W			
COUNTRY Cuba	PROVINCE					
AREA NO. 12E	SUBJECT C I J	SUBJECT	SUBJECT	SUBJECT	SUBJECT	
P L A Y	A	V E N	F E C I A N A		\$ C H	
O O L	F O R	F A T U R E	D I P L O			
M A T \$						
"FULGENCIO <u>O</u> ROZ" BLDG.						
FOR CLASS ROOMS						
9	DATE OF PHOTO	TYPE	QUALITY	CLASS	NO. OF CARDS	
		3	2	4	1	
CLASSIFICATION	O U O			CAPTIONED BY	SOURCE OF PHOTOGRAPH	
				JP	Bohemia 30 March 62	
				top left		

PHOTO NO.	848422	LOT NO.	R 2829	MAP REFERENCE	C	LATITUDE	23-07N	82-0W
COUNTRY	Cuba							
AREA NO	12E	SUBJECT	AHF	SUBJECT		SUBJECT		SUBJECT
	5				10			20
	15							
	25				30			40
	35							
	45				50			

USED AT JOSE ANTONIO
ECHEVERRIA FLOUR MILL.

24	DATE OF PHOTO	TYPE	QUALITY	CLASS	NO. OF CARDS	SOURCE OF PHOTOGRAPH
		4	1	4	1	Bohemia 30 March 1962
CLASSIFICATION					CAPTIONED BY	
					OP	

PHOTO NO. 545424		LOT NO. R2829		MAP REFERENCE NIS		LATITUDE 22-41N		LONGITUDE 82-28W	
COUNTRY Cuba			PROVINCE						
AREA NO. 12 E		SUBJECT AHW	SUBJECT AL7	SUBJECT	SUBJECT	SUBJECT	SUBJECT	SUBJECT	SUBJECT
ALAY		A	DEL	10	CAJ	15	10	MA	20
TER		25	DITCH	30	USE	35	E	40	IN
TRAN		45	PORT	50	TATION	THROUGH			
THE LARGE SWAMP.									
DATE OF PHOTO 24-29			TYPE 3	QUALITY 2	CLASS 4	NO. OF CARDS 2	SOURCE OF PHOTOGRAPH Bohemia 30 March 1962		
CLASSIFICATION			OWN	CAPTIONED BY JP		bottom right			
FORM NO. 174 USE PREVIOUS EDITIONS									

PHOTO NO. 540120	LOT NO. R 2829	MAP REFERENCE C	LATITUDE 22-41N 82-28W	
COUNTRY Cuba	PROVINCE —			
AREA NO. 12 E	SUBJECT AHW	SUBJECT	SUBJECT	SUBJECT
P L A Y	5 A	10 D E L	15 C A J I O	20 C A R
E	25 O F	30 \$ E E D	35 L I N G S	40 I N
R A U R Y	45	50		N H

24	DATE OF PHOTO	TYPE	QUALITY	CLASS	NO. OF CARDS	SOURCE OF PHOTOGRAPH
		3	2	4	1	Bohemia - 30 March 1962
CLASSIFICATION					CAPTIONED BY	
000					OP	

PHOTO NO. SASERS		LOT NO. R 2329		MAP REFERENCE NP		LATITUDE 22-41-82		LONGITUDE 82-20-1	
COUNTRY Cuba			PROVINCE —						
AREA NO. 12 E	SUBJECT AHW	SUBJECT	SUBJECT	SUBJECT	SUBJECT	SUBJECT	SUBJECT	SUBJECT	SUBJECT
P L A Y A	D E C	C M J	I O	P L A					
N T I N G	T R E E	A F T E R	C U						
T T I N G	U P								
& MARKING THE GROUND BY CREW\$ OF SPECIALISTS									
DATE OF PHOTO 24		TYPE 3	QUALITY 2	CLASS 1	NO. OF CARDS 1	SOURCE OF PHOTOGRAPH 7/62			
CLASSIFICATION OWD		CAPTIONED BY bottom							

PHOTO NO. <i>81027</i>	LOT NO. <i>R 2829</i>	MAP REFERENCE <i>NPS</i>	COORDINATES <i>22-41N 82-28W</i>			
COUNTRY <i>Cuba</i>	PROVINCE <i>—</i>					
AREA NO. <i>12E</i>	SUBJECT <i>AHW</i>	SUBJECT	SUBJECT	SUBJECT	SUBJECT	
<i>P L A Y A</i>	<i>D E L</i>	<i>C A J I O</i>	<i>I R E</i>			
<i>E N U R S U R I E S</i>						

<i>24</i>	DATE OF PHOTO	TYPE	QUALITY	CLASS	NO. OF CARDS	SOURCE OF PHOTOGRAPH
		<i>3</i>	<i>2</i>	<i>4</i>	<i>1</i>	<i>Bohemia - 30 Mar 1962</i>
CLASSIFICATION <i>OWD</i>	CAPTIONED BY <i>JP</i>					

COUNTRY <i>Cuba</i>		PROVINCE		MAP REFERENCE <i>C</i>		LATITUDE		LONGITUDE	
AREA NO <i>12E</i>	SUBJECT <i>ATI</i>	SUBJECT <i>AFJ</i>	SUBJECT	SUBJECT	SUBJECT	SUBJECT	SUBJECT	SUBJECT	SUBJECT
<i>W</i>	<i>O</i>	<i>R</i>	<i>K</i>	<i>F</i>	<i>R</i>	<i>\$</i>	<i>i</i>	<i>N</i>	<i>P</i>
<i>T</i>	<i>i</i>	<i>C</i>	<i>A</i>	<i>L</i>	<i>P</i>	<i>L</i>	<i>A</i>	<i>N</i>	<i>T</i>
<i>V</i>	<i>U.</i>	<i>\$</i>	<i>\$</i>	<i>R.</i>					

PREPARE PACKAGES
OF ANTI BIODTICS, VITAMINS & OTHER
MEDICINE FOR CUBA.

(85)

DATE OF PHOTO <i>8-25</i>	TYPE	QUALITY	CLASS	NO. OF CARDS	SOURCE OF PHOTOGRAPH <i>Bohemia - 30 MAR 62</i>
	<i>1</i>	<i>2</i>	<i>4</i>	<i>2</i>	
CLASSIFICATION	CAPTIONED BY <i>ow</i>		<i>gp</i>		

PHOTO NO.	845420	LOT NO.	R 2829	MAP REFERENCE	C	LATITUDE	20-53N	LONGITUDE	76-17W
COUNTRY	Cuba								
AREA NO.	12 E	SUBJECT	AHR	SUBJECT		SUBJECT		SUBJECT	
	H	O	L	G	U	I	N	(N	R.)
	O	F	C	O	T	T	O	M	E
	N	D							

ON "MANUEL ANGLULO" FARM.

24	DATE OF PHOTO	TYPE	QUALITY	CLASS	NO. OF CARDS	SOURCE OF PHOTOGRAPH
		3	2	4	1	Bohemia 2 March 1962
CLASSIFICATION	ono				CAPTIONED BY	top

PHOTO NO. 84840	LOT NO. R 2829	MAP REFERENCE C	LATITUDE 21-37N		LONGITUDE 81-30W	
COUNTRY Cuba	PROVINCE					
AREA NO 12E	SUBJECT C3A	SUBJECT	SUBJECT	SUBJECT	SUBJECT	SUBJECT
CAYO	5	2	10	15	20	25
YUG.	25	30	35	40	45	50
HIGHER						

A TECHNOLOGICAL
FISHING CENTER.

7	DATE OF PHOTO	TYPE	QUALITY	CLASS	NO. OF CARDS	SOURCE OF PHOTOGRAPH
		4	2	4	1	Bohemia 2 March 1962
CLASSIFICATION	OUD		CAPTIONED BY		Bo Hon	

PHOTO NO. 555431		LOT NO. R2829		MAP REFERENCE C		LATITUDE 21-37N		LONGITUDE 81-30W	
COUNTRY Cuba			PROVINCE -						
AREA NO 12E		SUBJECT C3A	SUBJECT C18	SUBJECT C26	SUBJECT	SUBJECT	SUBJECT	SUBJECT	SUBJECT
C	A	Y	O	L	A	R	G	O	B
H	O	P	T	W	O	-	\$	T	O
I	T	A	L	(U.	C)				
DORMITORIES									
IN B6.									
DATE OF PHOTO 7-10		TYPE	QUALITY	CLASS	NO. OF CARDS	SOURCE OF PHOTOGRAPH Bohemia - 2 March			
		3	2	4	3	1962			
CLASSIFICATION		OWN	CAPTIONED BY	Low night					

PHOTO NO. 545182		LOT NO. R2829		MAP REFERENCE C		LATITUDE 21-37N		LONGITUDE 81-30W	
COUNTRY Cuba			PROVINCE —						
AREA NO. NE		SUBJECT 26 A	SUBJECT	SUBJECT	SUBJECT	SUBJECT	SUBJECT	SUBJECT	SUBJECT
CAYO		5	LARGO	10	ST	15	TORE	E	20
BAKER		25	Y	30	WIL	35	BE	BUILT	40
HERE		45	E	30					
10									
DATE OF PHOTO		TYPE	QUALITY	CLASS	NO. OF CARDS	SOURCE OF PHOTOGRAPH			
—		3	2	4	1	Bohemia Mark M arch 1942			
CLASSIFICATION		CAPTIONED BY							
ono		JP			lower middle right				
FORM NO. 1 Jun 56		ANALYSIS REPORT		CPO 916791					
Approved For Release 2000/04/27 : CIA-RDP78-05867A000401310042-5									

PHOTO NO. 84884	LOT NO. R282.9	MAP REFERENCE C	LATITUDE 21-37N : 81-30W					
COUNTRY Cuba	PROVINCE —							
AREA NO 12E	SUBJECT D22	SUBJECT	SUBJECT	SUBJECT	SUBJECT	SUBJECT	SUBJECT	SUBJECT
5	10	15	20	25	30	35	40	45
CAYO	LARGO	3 2/3	K m d.					
F	FINE	SA	ND	BE	AC	H.		

2	DATE OF PHOTO	TYPE	QUALITY	CLASS	NO. OF CARDS	SOURCE OF PHOTOGRAPH
		7	2	4	1	Bohemia - 2 March 62
CLASSIFICATION	o r u					CAPTIONED BY JP

PHOTO NO. <i>815136</i>	LOT NO. <i>R2829</i>	MAP REFERENCE <i>C</i>	LATITUDE <i>21 57 N</i>		LONGITUDE <i>81 30 W</i>	
COUNTRY <i>Cuba</i>	PROVINCE <i>—</i>					
AREA NO. <i>13E</i>	SUBJECT <i>AKU</i>	SUBJECT	SUBJECT	SUBJECT	SUBJECT	SUBJECT
<i>CAYO</i>	<i>5</i>	<i>10</i>	<i>20</i>	<i>15</i>	<i>K m S.</i>	<i>20</i>
<i>F R D.</i>	<i>25</i>	<i>30</i>	<i>B E E N</i>	<i>35</i>	<i>B U I L T</i>	<i>40</i>
<i>O N</i>	<i>45</i>	<i>50</i>	<i>I S C A N D.</i>			

<i>28</i>	DATE OF PHOTO	TYPE	QUALITY	CLASS	NO. OF CARDS	SOURCE OF PHOTOGRAPH
		<i>3</i>	<i>2</i>	<i>4</i>	<i>1</i>	<i>Bahama 2 March 1962</i>
CLASSIFICATION	<i>SECRET</i>		CAPTIONED BY <i>JP</i>			

PHOTO NO. 845107		LOT NO. R2829		MAP REFERENCE N15		LATITUDE 22-54'N		LONGITUDE 82-53-5W	
COUNTRY Cuba			PROVINCE —						
AREA NO. 12E		SUBJECT CIJ	SUBJECT	SUBJECT	SUBJECT	SUBJECT	SUBJECT	SUBJECT	SUBJECT
B E J U C A L		(N R)	"F U L G E N C I	15	35	40	45	50	20.
O O R O Z		R E V O L U T I O N A R Y	30	45	50				
\$ C H O O L									
9		DATE OF PHOTO	TYPE	QUALITY	CLASS	NO. OF CARDS	SOURCE OF PHOTOGRAPH Bohemia - 9 March 1962		
			4	2	4	1			
CLASSIFICATION		CAPTIONED BY	middle left						
		omo							

PHOTO NO. <u>88543</u>	LOT NO. <u>R2829</u>	MAP REFERENCE <u>C</u>	LATITUDE <u>-</u>	LONGITUDE <u>-</u>
COUNTRY <u>Cuba</u>	PROVINCE <u>-</u>			
AREA NO. <u>12E</u>	SUBJECT <u>AMD</u>	SUBJECT	SUBJECT	SUBJECT
P	A	N	E	L
5	10	15	20	25
S	H	O	W	N
25	30	35	40	45
A	R	G	U	E
50				
N	T	E	R	

CONTAIN\$ SOME OF THE MANY
 PIECE\$ INVENTED & MADE BY THE
 WORK MEN, TECHNICIAN\$ & ENGINEER\$
 OF THE TELEPHONE COMPANY, TO REPLA
 23 PRODUCTS OBTAINED FR. U.S.

DATE OF PHOTO	TYPE	QUALITY	CLASS	NO. OF CARDS	SOURCE OF PHOTOGRAPH
	1	2	4	1	Bohemia 9 March 1962
CLASSIFICATION <u>TOP SECRET</u>				CAPTIONED BY <u>JP</u>	

PHOTO NO. 8414	LOT NO. R 2829	MAP REFERENCE C	LATITUDE	LONGITUDE
COUNTRY Cuba	PROVINCE			
AREA NO 12E	SUBJECT AMD	SUBJECT A71	SUBJECT	SUBJECT
R O L L	5	O F	10	E L E P H O N E
A B L E	25	F R.	30	35
	45		50	40

Each weighs from 3 to 5 tons & has measurements that didn't fit the trailer now in use. Cuban workers built a new kind of trailer which facilitates transportation of these cable drums.

8-23

DATE OF PHOTO	TYPE	QUALITY	CLASS	NO. OF CARDS	SOURCE OF PHOTOGRAPH
	4	2	4	2	Bohemia 9 March 1962
CLASSIFICATION	070		CAPTIONED BY		

PHOTO NO. <i>50447</i>	LOT NO. <i>R2829</i>	MAP REFERENCE <i>C</i>	LATITUDE <i>—</i>	LONGITUDE <i>—</i>
COUNTRY <i>Cuba</i>	PROVINCE <i>—</i>	SUBJECT		
AREA NO. <i>12E</i>	SUBJECT <i>AMD</i>	SUBJECT <i>ATI</i>	SUBJECT	SUBJECT
<i>R O L L</i>	<i>5</i>	<i>0 F</i>	<i>10</i>	<i>C A B L E</i>
<i>① 7 0</i>	<i>25</i>	<i>M E T E R</i>	<i>30</i>	<i>(E A C H</i>
<i>4.4.P.</i>	<i>45</i>	<i>50</i>	<i>35</i>	<i>L O N G) F R. U</i>

These are the first shipment in accordance with the commercial agreements signed with Cuba.

DATE OF PHOTO <i>8-23</i>	TYPE	QUALITY	CLASS	NO. OF CARDS	SOURCE OF PHOTOGRAPH <i>B Shoria 9 March 62</i>
	<i>4</i>	<i>2</i>	<i>4</i>	<i>2</i>	
CLASSIFICATION	CAPTIONED BY <i>0210 JP</i>				

PHOTO NO. 010345	LOT NO. R2829	MAP REFERENCE C	LATITUDE													
COUNTRY Cuba	PROVINCE															
AREA NO 12E	SUBJECT AMD	SUBJECT	SUBJECT	SUBJECT	SUBJECT	SUBJECT	SUBJECT	SUBJECT	SUBJECT							
T	E	P	H	O	N	E	\$	W	I	T	C	H	B	O	A	R
D	B	O	P	E	R	A	T	O	R							

23	DATE OF PHOTO	TYPE	QUALITY	CLASS	NO. OF CARDS	SOURCE OF PHOTOGRAPH
		1	2	4	1	Bohemia - 9 March 62
CLASSIFICATION	ono					CAPTIONED BY

PHOTO NO. 54840	LOT NO. R 2829	MAP REFERENCE C	LATITUDE 22-44N 82-17W	
COUNTRY Cuba	PROVINCE			
AREA NO 12E	SUBJECT AED	SUBJECT	SUBJECT	SUBJECT
B	A	T	A	B
5	10	15	20	25
I N D E F E C T I O N				
25	30	35	40	45
S E L E C T I O N				
45	50			
P A C K A G I N G				
O F P E N C I L				
I N F A C T O R Y				

25	DATE OF PHOTO	TYPE	QUALITY	CLASS	NO. OF CARDS	SOURCE OF PHOTOGRAPH
		1	2	4	1	Bohemia 9 March 1962
CLASSIFICATION					CAPTIONED BY	
O20						

PHOTO NO. 82829	LOT NO. R2829	MAP REFERENCE C	LATITUDE 22-44N				LONGITUDE 82-57W								
COUNTRY Cuba	PROVINCE —														
AREA NO. 12E	SUBJECT AED	SUBJECT	SUBJECT	SUBJECT	SUBJECT	SUBJECT	SUBJECT	SUBJECT	SUBJECT	SUBJECT					
B	A	A	N	O	10	P	F	N	C	15	L	S	R	E	20
A	D	Y	F	O	R	25	D	E	L	30	I	V	F	R	40
P	E	N	C	I	L	45	F	A	C	50	T	O	R	Y	

2.5	DATE OF PHOTO	TYPE	QUALITY	CLASS	NO. OF CARDS	SOURCE OF PHOTOGRAPH
		1	2	4	1	Bohemia 9 March 1962
CLASSIFICATION	o/w					CAPTIONED BY

PHOTO NO. <u>81858</u>		LOT NO. <u>R 2829</u>		MAP REFERENCE <u>N 18</u>		LATITUDE <u>22-44N</u>		LONGITUDE <u>82-12W</u>	
COUNTRY <u>Cuba</u>				PROVINCE <u>—</u>					
AREA NO. <u>12E</u>		SUBJECT <u>AFI</u>		SUBJECT		SUBJECT		SUBJECT	
5		10		15		20		25	
B A T A		B A N O		A D J U S T		M E N T		30	
25		30		35		40		45	
O F		M A C H I N E		T H I T		P O L		50	
i s h e s		g		G R O O V E S		A T			
<u>PENCIL FACTORY</u>									
<u>25</u>									
DATE OF PHOTO		TYPE	QUALITY	CLASS	NO. OF CARDS	SOURCE OF PHOTOGRAPH			
		1	2	4	1	<u>Bohemia - 9 March 1962</u>			
CLASSIFICATION <u>OWO</u>				CAPTIONED BY <u>OP</u>					

PHOTO NO. 840455	LOT NO. R 2829	MAP REFERENCE I.R.	LATITUDE 23-05N 82-22W	
COUNTRY Cuba	PROVINCE			
AREA NO. 12 E	SUBJECT A9F	SUBJECT	SUBJECT	SUBJECT
C	A	M	P	O
F	O	R	M	E
M				

LIBERTAD ALUMINUM
 IN A CONTINUOUS OPERATION, INVENTED
 BY CUBANS AT "LIBERTAD."

12	DATE OF PHOTO	TYPE	QUALITY	CLASS	NO. OF CARDS	SOURCE OF PHOTOGRAPH
		4	2	4	1	Bohemia - 7 March 1962
CLASSIFICATION					CAPTIONED BY	
DUO					JP	

PHOTO NO.	848456	LOT NO.	R 2829	MAP REFERENCE	I. R	LATITUDE	23-01N	82-29W
COUNTRY	Cuba							
AREA NO.	12E	SUBJECT	AB7	SUBJECT		SUBJECT		SUBJECT
	R	A	N	C	H	O	5	BOYERD
	I	N	E	T	O		10	\$
	\$	A	C	K	\$		15	MACH
							20	
							25	
							30	
							35	
							40	
							45	
							50	

INJECTED ~~HERE~~ BY CUBAN OF INTERNATIONAL OF CONTAINERS OF RANCHO BOYERD.

DATE OF PHOTO	25	TYPE	4	QUALITY	2	CLASS	4	NO. OF CARDS	1	SOURCE OF PHOTOGRAPH	Bohemia 9 March 1962
CLASSIFICATION	020			CAPTIONED BY	JP		top				

PHOTO NO. 838457	LOT NO. R 2829	MAP REFERENCE C	LATITUDE 22-58N 82-09W	
COUNTRY Cuba	PROVINCE			
AREA NO 12 E	SUBJECT AG3	SUBJECT	SUBJECT	SUBJECT
\$ A N	5 J O	10 \$ E	15 D E	20 L A S
\$	25 C U T T I N G	30	35 M A C H I N E	40 F
O R	45 P A R A F F I N			

INVENTED
BY CUBAN WORKER AT TIRE
CONSOLIDATED FACTORY NO. 5
(FORMERLY GOOD YEAR)

25	DATE OF PHOTO	TYPE	QUALITY	CLASS	NO. OF CARDS	SOURCE OF PHOTOGRAPH
		4	2	4	1	Bohemia - 9 March 62
	CLASSIFICATION	000		CAPTIONED BY	Bohemia	

PHOTO NO. 848455	LOT NO. R2829	MAP REFERENCE C	LATITUDE 23-02N 81-13W		
COUNTRY Cuba	PROVINCE				
AREA NO 12E	SUBJECT AEG	SUBJECT A (1)	SUBJECT 10	SUBJECT 15	SUBJECT 20
CARD	EN	A	WORK	ER	AT
MIL-	TR	AN	30	35	40
T	SO	V	50	ET	MOTOR
TO BUZZ					
8-19					
DATE OF PHOTO	TYPE	QUALITY	CLASS	NO. OF CARDS	SOURCE OF PHOTOGRAPH
	1	2	4	2	Bohemia - 4 March 1962
CLASSIFICATION	020		CAPTIONED BY		

PHOTO NO.	848400	LOT NO.	R282G	MAP REFERENCE	C	GRID	23-02N 81-13W
COUNTRY	Cuba						
AREA NO.	12E	SUBJECT	AEG	SUBJECT	ATO	SUBJECT	
	C	A	R	D	E	N	A
	D	R	B	F	I	N	G
	M	O	N	T	I	N	G

IN ONE OF THE
 BUS MODEL 3701, 3702, 3703 OF
 U.S. MANUFACTURE.

DATE OF PHOTO	8-319	TYPE	1	QUALITY	2	CLASS	4	NO. OF CARDS	2	SOURCE OF PHOTOGRAPH	Bohemia - 9 March 1962
CLASSIFICATION	OAU										
CAPTIONED BY <i>[Signature]</i>											

PHOTO NO.	845401	LOT NO.	R 2829	MAP REFERENCE	C	LATITUDE	23-02N	LONGITUDE	81-13W
COUNTRY	Cuba		PROVINCE	-					
AREA NO	12E	SUBJECT	AEG	SUBJECT	ATI	SUBJECT		SUBJECT	
		5				10	60%	15	MORE
	CARD	EN	A	\$				35	ARE
	U\$	25	DN	Mi	-	30	TRAN	\$	40
	QU	45	IP	ED		50	WITH		

MOTORS.

DATE OF PHOTO	8-19	TYPE		QUALITY		CLASS		NO. OF CARDS	2	SOURCE OF PHOTOGRAPH	Bohemia	9 March 1962
CLASSIFICATION			4	2	4					CAPTIONED BY		

PHOTO NO. 545403	LOT NO. R 2829	MAP REFERENCE I.R.	LATITUDE 23-01 N	LONGITUDE 82-22 W
COUNTRY Cuba	PROVINCE —			
AREA NO 12E	SUBJECT AH4	SUBJECT	SUBJECT	SUBJECT
C	A	L	A	B
5	25	30	35	40
G	P	I	G	F
45	50			
G O P I G F A R M.				

"J U L I O T R I

FEEDING CENTER FOR 6,000 HOGS.

24	DATE OF PHOTO	TYPE	QUALITY	CLASS	NO. OF CARDS	SOURCE OF PHOTOGRAPH
		3	2	4	1	Bohemia 9 March 62
CLASSIFICATION	ono		CAPTIONED BY		right	

PHOTO NO. 518405	LOT NO. R2829	MAP REFERENCE LR	LATITUDE 23-01N 82-22W	
COUNTRY Cuba	PROVINCE —	SUBJECT		
AREA NO. 12E	SUBJECT AH4	SUBJECT	SUBJECT	SUBJECT
C	A	L	A	B
5	A	E	A	R
10			J	U
15			L	I
20			O	I
25				R
30				E
35				A
40				R
45				I
50				

OFFICE SPACE, REST ROOMS, ETC.

24	DATE OF PHOTO	TYPE	QUALITY	CLASS	NO. OF CARDS	SOURCE OF PHOTOGRAPH
		4	2	d	1	Bahama 9 March 62
						bottom - vis list
	CLASSIFICATION	Duo		CAPTIONED BY		GP

GPO 918791

PHOTO NO.	545400	LOT NO.	R 2829	ASAP REFERENCE	I.R.	LATITUDE	23-01N	82-22W										
COUNTRY	Cuba	PROVINCE																
AREA NO	12E	SUBJECT	AH4															
	C	A	Z	A	B	A	Z	A	R	10	"J	U	L	i	O	I	R	20
	G	0"	P	i	G	F	A	R	m.	30								40
										50								

SUPPLY BLDG. FOR FEED
 BAGS. IN BG. 1 \$ 60,000 GALLON WATER
 TANK & HOUSING FOR POWERFUL TURBINE.

24	DATE OF PHOTO	TYPE	QUALITY	CLASS	NO. OF CARDS	SOURCE OF PHOTOGRAPH
		4	2	4	1	Bohemia 9 March 62
	CLASSIFICATION	OUC		CAPTIONED BY		bottom left

PHOTO NO.	S48407	LOT NO.	R-2862	MAP REFERENCE	NIS	LATITUDE	57 25 N	LONGITUDE	27 03 E
COUNTRY	USSR								
AREA NO.	D 153 N	SUBJECT	CGI	SUBJECT		SUBJECT		SUBJECT	
	A L U K	5	S N E	10	V I E W	15	O F	C I T	20
	Y	25		30		35			40
		45		50					

(9, 7, 10)

DATE OF PHOTO	TYPE	QUALITY	CLASS	NO. OF CARDS	SOURCE OF PHOTOGRAPH
	H	2	H	1	TOURIST GUIDE TO THE ALUKSNE RAYON, RIGA, 1959
CLASSIFICATION	© U O				CAPTIONED BY
					VLW

PHOTO NO.	548405	LOT NO.	R-2862	MAP REFERENCE	NLS	LATITUDE	57 25 N	27 03 E
COUNTRY	USSR							
AREA NO.	D 153 N	SUBJECT	C46	SUBJECT	C48	SUBJECT		SUBJECT
	A L U K	5	S N E	10	N A U S O	15	L E U M	20
	N P A R K	25		30		35		40
		45		50				

(7, 10)

DATE OF PHOTO	TYPE	QUALITY	CLASS	NO. OF CARDS	SOURCE OF PHOTOGRAPH
			H	2	TOURIST GUIDE TO THE ALUKSNE REGION, RIGA,
CLASSIFICATION	O U O		CAPTIONED BY	VLW	1959

PHOTO NO. 840470 LOT NO. R-2862 MAP REFERENCE NIS LATITUDE 57 25 N 27 03 E

COUNTRY	PROVINCE	SUBJECT	SUBJECT	SUBJECT	SUBJECT	SUBJECT	SUBJECT	SUBJECT
USSR								
AREA NO	SUBJECT	SUBJECT	SUBJECT	SUBJECT	SUBJECT	SUBJECT	SUBJECT	SUBJECT
D 153 N	CLB			10			15	20
A L U K	S N E			30			35	40
				50				
				45				

(6, 7, 10)

DATE OF PHOTO	TYPE	QUALITY	CLASS	NO. OF CARDS	SOURCE OF PHOTOGRAPH
			4		Tourist Guide To THE ALYKSENE RAYON, Rion,
					1959
CLASSIFICATION				CAPTIONED BY	
QUC				VLW	

PHOTO NO. 848471 LOT NO. R-2862 MAP REFERENCE H28 LATITUDE 49 23 N LONGITUDE 34 22 E

COUNTRY 2188R PROVINCE

AREA NO	SUBJECT	SUBJECT	SUBJECT	SUBJECT	SUBJECT	SUBJECT	SUBJECT	SUBJECT	SUBJECT
D 234 N	A4B								
KUN	5 F U O			10 K U N T		15 S O U S K			20 H
Y D R O	25 P L A N T			30		35			40
	45			50					

(17)

DATE OF PHOTO	TYPE	QUALITY	CLASS	NO. OF CARDS	SOURCE OF PHOTOGRAPH
	4	2	4	1	GRIDROBNERGETYCHNI KIEV, 1969
CLASSIFICATION					CAPTIONED BY
048					VLW

PHOTO NO. 848472 LOT NO. R-2862 MAP REFERENCE 49 47N 33 43E

COUNTRY USSR	PROVINCE	SUBJECT	SUBJECT	SUBJECT	SUBJECT	SUBJECT	SUBJECT	SUBJECT
AREA NO C 233 N	5	A4C	10	B A G A C H K A	15	A R	20	
	25	V E L I K A Y A	30	A G A C H A N B K	35	H	40	
	45	Y D R O P L A N T	50	EXECUTION OF WORK				

WITH SPECIAL COFFERDAMS

(17)

DATE OF PHOTO	TYPE	QUALITY	CLASS	NO. OF CARDS	SOURCE OF PHOTOGRAPH
	H	2	H	1	G I O R O B N E R G E T Y C H N E J K I E V , 1 9 5 9
CLASSIFICATION	CAPTIONED BY				
O Z O	V L W				

PHOTO NO. 848474 LOT NO. R-2862 MAP REFERENCE 49 14 N 28 24 E

COUNTRY USSR PROVINCE _____

AREA NO	SUBJECT	SUBJECT	SUBJECT	SUBJECT	SUBJECT	SUBJECT	SUBJECT	SUBJECT
<u>D 233 N</u>								
<u>V I N N I T S A</u>	<u>5</u>		<u>10</u>	<u>N R</u>		<u>15</u>	<u>A B A R O V</u>	<u>20</u>
<u>S K H O R O</u>	<u>25</u>		<u>30</u>	<u>P L A N T</u>		<u>35</u>		<u>40</u>
	<u>45</u>		<u>50</u>				<u>CONCRETE TOWERS</u>	

ON THE ABUTMENTS OF THE DAM.

650

(17)

DATE OF PHOTO	TYPE	QUALITY	CLASS	NO. OF CARDS	SOURCE OF PHOTOGRAPH
	<u>4</u>	<u>2</u>	<u>4</u>	<u>1</u>	<u>GIDROENERGETYCHNI,</u> <u>KIEV, 1959</u>
CLASSIFICATION				CAPTIONED BY	
				<u>VLW</u>	

PHOTO NO. 845175	LOT NO. R2846	MAP REFERENCE C	LATITUDE 23 07N	LONGITUDE 113 15E
COUNTRY CHINA	PROVINCE KWANG TO NG			
AREA NO. 512	SUBJECT C28	SUBJECT	SUBJECT	SUBJECT
CANTON		NAN	FANG	BUI
LIDING	(PARTIAL		VIEW)	

25X1A

DATE OF PHOTO	TYPE	QUALITY	CLASS	NO. OF CARDS	SC
Oct 61	4	2	3	1	
CLASSIFICATION SECRET				CAPTIONED BY REB	




PHOTO NO. 848478		LOT NO.		MAP REFERENCE C		LATITUDE 23 57N		LONGITUDE 111 11E	
COUNTRY CHINA			PROVINCE KUNMING PROVINCE						
AREA NO. 7512		SUBJECT C36	SUBJECT	SUBJECT	SUBJECT	SUBJECT	SUBJECT	SUBJECT	SUBJECT
CANT	5	10	X	10	A	N	-	C	H
TEL.	25	35	15	E	N	G	H	O	20
	45	50							40

25X1A

DATE OF PHOTO		TYPE	QUALITY	CLASS	NO. OF CARDS
10 Dec 61		1	3	-	1
CLASSIFICATION					CAPTIONED BY



PHOTO NO.	548477	LOT NO.	R 2846	MAP REFERENCE	C	LATITUDE		23 07 N	113 13 E
COUNTRY	CHINA		PROVINCE KWANGTUNG (WAC GISA)						
AREA NO	981L	SUBJECT	C36	SUBJECT		SUBJECT		SUBJECT	
CANTON	5	ON		10	YAN	15	EN	G	20
TEL.	25			30					40
	45			50					

25X1A

DATE OF PHOTO		TYPE	QUALITY	CLASS	NO. OF CARDS
Oct	6 1	4	2	3	1
CLASSIFICATION				CAPTIONED BY	
Conf.				HEB	




PHOTO NO. 840970	LOT NO. R 2846	MAP REFERENCE C	LATITUDE 23 07 N 113 15 E	
COUNTRY CHINA	PROVINCE KWANGTUNG (WAC 615A)			
AREA NO. 981L	SUBJECT C48	SUBJECT C26	SUBJECT D36	SUBJECT
CANTON	5	NEW	10	PARK
T	25	YANG	30	CHENG
L	45		50	HOTEL

~~Area~~

DATE OF PHOTO		TYPE	QUALITY	CLASS	NO. OF CARDS
OCT 6 1		4	2	3	3
CLASSIFICATION CONF				CAPTIONED BY REB	

25X1A




PHOTO NO.	545101	LOT NO.	R 2846	MAP REFERENCE	C	LATITUDE	23 09 N	LONGITUDE	113 15 E
COUNTRY	CHINA		PROVINCE	KWANGTUNG (WAC 615A)					
AREA NO.	981L	SUBJECT	E48	SUBJECT	C2G	SUBJECT	D36	SUBJECT	AM1
	C	A	N	T	O	N	N	E	W
	T	O	F	Y	A	N	G	-	C
	L.								H
									O
									T
									E

Antenna tower on hill in background.
 - SEE CIA -

DATE OF PHOTO		TYPE	QUALITY	CLASS	NO. OF CARDS
Oct 6 1		4	2	3	4
CLASSIFICATION				CAPTIONED BY	
conf				REB	

25X1A




PHOTO NO.	848481	LOT NO.	12 14	MAP REFERENCE		LATITUDE	
COUNTRY	China		PROVINCE	SICHUAN			
AREA NO.	7812	SUBJECT	AM	SUBJECT	C26	SUBJECT	C48
CANTON	5			HAN	10	TEN	15
RON	25	HILL	30	N	35	OF	40
SHAN	45	MEMORIAL	50				

→ memorial HALL.

25X1A

DATE OF PHOTO	7, 10, 19	TYPE		QUALITY		CLASS		NO. OF CARDS	3
CLASSIFICATION	Conf		CAPTIONED BY						

PHOTO NO.	840453	LOT NO.	R 2846	MAP REFERENCE	C	LATITUDE	23 07N	113 15E					
COUNTRY	CHINA		PROVINCE KWANGTUNG (WAC 615A)										
AREA NO.	981L	SUBJECT	C16	SUBJECT	C48	SUBJECT		SUBJECT		SUBJECT		SUBJECT	
CANTON		FRIENDSHIP		SINO-		SINO-		SINO-		SINO-		SINO-	
PARTIAL		VIEW		ASSASSIN		ASSASSIN		ASSASSIN		ASSASSIN		ASSASSIN	

view

25X1A

DATE OF PHOTO	TYPE	QUALITY	CLASS	NO. OF CARDS
6/1	4	2	3	2
CLASSIFICATION				CAPTIONED BY
Conf				REB




PHOTO NO. 848184	LOT NO. R 2846	MAP REFERENCE C	LATITUDE 23 07 N		LONGITUDE 113 15 E	
COUNTRY CHINA		PROVINCE KWANGTUNG (615A)				
AREA NO. 981L	SUBJECT C62	SUBJECT AKW	SUBJECT D36	SUBJECT C48	SUBJECT AKA	SUBJECT
CANTON			HAI	-	CHU	BRID
GE	OVER		PEARL		RIVER,	

25X1A

DATE OF PHOTO	TYPE	QUALITY	CLASS	NO. OF CARDS
OCT 6 1	4	2	3	5
CLASSIFICATION			CAPTIONED BY	
<i>Conf</i>			HEB	



PHOTO NO.	848479	LOT NO.	R 2846	MAP REFERENCE	C	COORDINATES	23 07 N 113 15 E
COUNTRY	CHINA		PROVINCE KWANGTUNG (WAC 615-A)				
AREA NO.	981L	SUBJECT	CG2	SUBJECT	D36	SUBJECT	ALL AMI
	CANTON				SOUTH		BANK
	PEARL				RIVER		CHU
	LIANG						CH

LKG FROM Hsin-Ti.

DATE OF PHOTO	4, 7, 29, 30	TYPE	25X1A	CLASS		NO. OF CARDS	
	Oct 6 1				3		4
CLASSIFICATION	Conf		CAPTIONED BY		KFB		

PHOTO NO.	848487	LOT NO.	R 2846	MAP REFERENCE	C	COORDINATES	25 07 N 113 15 E
COUNTRY	CHINA		PROVINCE	KWANGTUNG (WAC 615A)			
AREA NO.	9814	SUBJECT	C62	SUBJECT	D36	SUBJECT	AM1 AL6 C26 AKA
CANTON	5	ON		PAI	10	-	0 - T'AN
EA	25	ON	S	BANK	30	0	F PEAR
C	45	RIVER			50		

LKG FROM HSIN-T'U

DATE OF PHOTO	TYPE	QUALITY	CLASS	NO. OF CARDS
Oct 6 1	4	2	3	6
CLASSIFICATION	Caption		CAPTIONED BY	
			HEB	

6, 7, 23, 29, 30 25X1A

PHOTO NO. 849488	LOT NO. R 2846	MAP REFERENCE C	LATITUDE 23 07 N 113 15 E	
COUNTRY CHINA		PROVINCE WAC GUA (KWANGTUNG)		
AREA NO. WAC #614A	SUBJECT C62	SUBJECT C26	SUBJECT	SUBJECT
CANTON	5	10	15	20
CHUN	25	30	35	40
	45	50		

25X1A



DATE OF PHOTO	TYPE	QUALITY	CLASS	NO. OF CARDS
OCT 6 1	3	2	3	2

CAPTIONED BY
HEB

PHOTO NO. 845488	LOT NO. R2846	MAP REFERENCE C	LATITUDE 23 07 N		LONGITUDE 113 15 E	
COUNTRY CHINA	PROVINCE KWANG TUNG (WAC 615A)					
AREA NO 981L	SUBJECT C36	SUBJECT C62	SUBJECT	SUBJECT	SUBJECT	SUBJECT
CANTON	5		A	10	CHUN	HOTE
L	25			30		
	45			50		

25X1A

DATE OF PHOTO	TYPE	QUALITY	CLASS	NO. OF CARDS
Oct 61	4	2	3	2

CLASSIFICATION *Conf.* CAPTIONED BY *HEB*



PHOTO NO. 848459	LOT NO. R 1146	MAP REFERENCE C	LATITUDE 35 41 N					LONGITUDE 111 10 E	
COUNTRY CHINA	PROVINCE YUNNAN PROVINCE (YPA)								
AREA NO 941L	SUBJECT C15	SUBJECT	SUBJECT	SUBJECT	SUBJECT	SUBJECT	SUBJECT	SUBJECT	
CANTON			TUNG	M	15	NING		20	
(NORTH	25	KOREAN	30			35	GRADE	40	
ORGAN)	45		50						

AT Sha-men (Front view).

(7) 25X1A

DATE OF PHOTO	TYPE	QUALITY	CLASS	NO. OF CARDS
Oct 6 1	4	2	3	1

CLASSIFICATION *Conf.* CAPTIONED BY *HCB*



PHOTO NO. 845400	LOT NO. R 2846	MAP REFERENCE C	LATITUDE 39 54 N	LONGITUDE 116 24 E
COUNTRY CHINA	PROVINCE HOPEH (WAC 381 A)			
AREA NO. 231 L	SUBJECT CRC	SUBJECT	SUBJECT	SUBJECT
	5		10	15
	PIE I P I N G		W O R K E R S	20
	25		30	35
	N A S I U M			40
	45		50	

25X1A

DATE OF PHOTO	TYPE	QUALITY	CLASS	NO. OF CARDS
dec 6 1	4	3	C	1
CLASSIFICATION CONF/NF			CAPTIONED BY REB	




PHOTO NO. 848991	LOT NO. R 2846	MAP REFERENCE C	LATITUDE 39 54 N 116 24 E	
COUNTRY CHINA	PROVINCE HOPEH (WAC 381 A)			
AREA NO 231 L	SUBJECT CIC	SUBJECT C62	SUBJECT	SUBJECT
PEI	PING		REVOL	UTIONA
RY	MUSEUM		HISTORI	C
AL	MUSEUM			

DATE OF PHOTO	TYPE	QUALITY	CLASS	NO. OF CARDS
Dec 61	4	3	C	2
CLASSIFICATION CONF/NF	CAPTIONED BY DEB			

25X1A

6,7,10



PHOTO NO.	848492	LOT NO.	1000	MAP REFERENCE	C	LATITUDE	31 30 N	111 45 E															
COUNTRY	CHINA		PROVINCE	11-274 (1906. 341 P)																			
AREA NO.	2312	SUBJECT	C62	SUBJECT	CIC	SUBJECT		SUBJECT		SUBJECT		SUBJECT											
P	E	I	P	5	I	H	E		10	K	U	-	K	U	15	N	G		M	U	20	S	
E	U	M		25	C	K	G		30	F	V	D	M		35	C	H	I	N	G	-	40	S
H	A	N		45					50														

25X1A

DATE OF PHOTO	6, 7, 10	TYPE	4	QUALITY	3	CLASS	C	NO. OF CARDS	2
CLASSIFICATION	CONFIDENTIAL		CAPTIONED BY						HEE



PHOTO NO. 848491	LOT NO. R 2846	MAP REFERENCE C	LATITUDE 39 56 N	LONGITUDE 116 24 E
COUNTRY CHINA	PROVINCE HOPEH (WAG 381 A)			
AREA NO 231 L	SUBJECT 265	SUBJECT C62	SUBJECT 234	SUBJECT
PEI PING	5	10	20	30
G-SHAN	25	30	40	50
DEFENSE	45	50	55	60

Lkg from Ching-shan^{HN}. Hdqtrs, Peoples Liberation Army, Ministry of NATIONAL DEFENSE (with arrow).

DATE OF PHOTO	TYPE	QUALITY	CLASS	NO. OF CARDS	25X1A
Dec 6	1	4	3	C	3
CLASSIFICATION	CONF/INF		CAPTIONED BY REB		

PHOTO NO. 848495	LOT NO. 20-46	MAP REFERENCE C	LATITUDE 39 56 N 116 22 E	
COUNTRY CHINA	PROVINCE HOPEI (WAC 381A)			
AREA NO 2314	SUBJECT AKN	SUBJECT	SUBJECT	SUBJECT
REI	PING		10 MOSCOW	15 INT
RNAT	25 IONAL		30 EXPRES	35 SSTR
AIN	45		50	

25X1A

(27)

DATE OF PHOTO	TYPE	QUALITY	CLASS	NO. OF CARDS
Dec 61	4	3	3	1
CLASSIFICATION				CAPTIONED BY



PHOTO NO. 585497	LO: NO. R. 2846	MAP REFERENCE C	LATITUDE 39 56 N	LONGITUDE 116 24 E
COUNTRY CHINA	PROVINCE HOPEH (Hubei)			
AREA NO. 2312	SUBJECT C62	SUBJECT D34	SUBJECT L K C	SUBJECT F Y O M
	SUBJECT P E I P I N G	SUBJECT P A R K	SUBJECT H S I A O	SUBJECT P A Y
	SUBJECT 1 - H A I	SUBJECT - T A		

PART 1 OF 3 PART PANORAMA, See CIA.

25X1A

DATE OF PHOTO Dec 61	TYPE 4	QUALITY 3	CLASS C	NO. OF CARDS 2
CLASSIFICATION CONF/NF			CAPTIONED BY SEP	




PHOTO NO.	54819	LOT NO.	R 2846	MAP REFERENCE	C	LATITUDE	39 56 N	LONGITUDE	116 34 E
COUNTRY	CHINA		PROVINCE	HOPEH (WAC 381A)					
AREA NO.	231L	SUBJECT	C62	SUBJECT	D36	SUBJECT		SUBJECT	
	PEI	P	5	ING		10	L	K	G
	1	-	25	H	A	30	P	A	R
	-	T	45	A.		50			
PART 2 OF 3 PART PANORAMA, Sec CIA.									

25X1A

DATE OF PHOTO	6, 7, 29	TYPE	4	QUALITY	3	CLASS	C	NO. OF CARDS	2
CLASSIFICATION	CONF/NF		CAPTIONED BY		HFP				

PHOTO NO.	040489	LOT NO.	R-776	MAP REFERENCE	2	CAPTION	21 211
COUNTRY	CAMBODIA		PROVINCE	KAMPONG CHAM (1955-1975)			
AREA NO.	2312	SUBJECT	062	SUBJECT	033	SUBJECT	
		5		10		15	
	PEI						20
	1-HA	25		30		35	40
	-TA	45		50			
<p>Sheet 3 of 5 - See CIA -</p>							

25X1A

DATE OF PHOTO	TYPE	QUALITY	CLASS	NO. OF CARDS
Aug 61	4	2		21
CLASSIFICATION				CAPTIONED BY
SECRET/NF				



PHOTO NO.	548500	LOT NO.	R 2846	MAP REFERENCE	C	LATITUDE	39 56 N	LONGITUDE	116 29 E
COUNTRY	CHINA			PROVINCE	HOPEH (WAL 381A)				
AREA NO	231L	SUBJECT	C62	SUBJECT	AMI	SUBJECT	AKC	SUBJECT	AKA
	P	E	I	P	I	N	G	W	E
	E	N	A	R	E	A,	L	K	G
	N	-	C	H	I	A	O	H	O

HOTEL.

Part 1 of 3 Part Panorama. See CIA _____

25X1A

DATE OF PHOTO	6, 7, 10, 32	TYPE	4	QUALITY	3	CLASS	C	NO. OF CARDS	4
CLASSIFICATION	CONF			CAPTIONED BY	REB				

PHOTO NO.	848501	LCT NO.	R 2846	MAP REFERENCE	C	LATITUDE	39 56 N	LONGITUDE	116 24 E
COUNTRY	CHINA		PROVINCE	HOPEH (WAC 381A)					
AREA NO.	231L	SUBJECT	C62	SUBJECT	AM1	SUBJECT	AKC	SUBJECT	AKA
	P	E	I	P	I	N	G	-	W
	E	N	A	R	E	A,	L	K	G
	N	-	C	H	I	A	O	H	O

HOTEL.

Part 2 OF 3 Part Panorama, Sec CIA _____

25X1A

DATE OF PHOTO	TYPE	QUALITY	CLASS	NO. OF CARDS
Dec 6 1 4	3	C	4	
CLASSIFICATION			CAPTIONED BY	
Conf/NF			REB	



PHOTO NO. 848502		LOT NO.		MAP REFERENCE		LATITUDE	
COUNTRY China			PROVINCE Hunan				
AREA NO. 2316		SUBJECT 602	SUBJECT 1001	SUBJECT 1002	SUBJECT 1003	SUBJECT 1004	SUBJECT 1005
P.T. 5		A.E.	10	15	20	25	30
E.N. 25		A.E.H.	30	35	40	45	50
N-C.H. 45		A.O.	HOTEL				
<p>REF 3 OF 3</p> <p>DATE OF PHOTO: 1 1 50</p> <p>TYPE: 4</p> <p>QUALITY: 5</p> <p>CLASS: C</p> <p>NO. OF CARDS: 4</p> <p>CLASSIFICATION: CONF/NF</p> <p>CAPTIONED BY:</p>							

25X1A



PHOTO NO. 848503 LOT NO. R2979 MAP REFERENCE C LATITUDE 57 09N LONGITUDE 24 51E

COUNTRY	AREA NO	SUBJECT	SUBJECT	SUBJECT	SUBJECT	SUBJECT	SUBJECT	SUBJECT	SUBJECT
<u>USSR</u>	<u>D 153W</u>	<u>018</u>							
	<u>\$ 1 6 4 1 D A</u>			<u>10</u>			<u>15</u>		<u>20</u>
				<u>30</u>			<u>35</u>		<u>40</u>
				<u>45</u>					
				<u>50</u>					

(7,10)

DATE OF PHOTO	TYPE	QUALITY	CLASS	NO. OF CARDS	SOURCE OF PHOTOGRAPH
	<u>4</u>	<u>2</u>	<u>A</u>	<u>1</u>	<u>LATVIAN AIR DERIGIE</u>
					<u>BRANTENI UNTO 12MAN</u>
					<u>TORONTO, RIGA, 1961</u>