



PHOTO NO. 848108 LOT NO. R3002 MAP REFERENCE e LATITUDE 5231N 1346E

COUNTRY GERMANY PROVINCE BERLIN

AREA NO. 114M	SUBJECT 23	SUBJECT	SUBJECT	SUBJECT	SUBJECT	SUBJECT	SUBJECT	SUBJECT
5	BERLIN		10	PO	5	15	5	NK
25	GBAKBED		30	W	IRE	35	1	N
45	REE RIVER		50					8

ALONG SECTOR BORDER IN KREUZBERG DISTRICT

STATINTL



DATE OF PHOTO	TYPE	QUALITY	CLASS	NO. OF CARDS
	4	2	4	

CAPTIONED BY *ono*

2000/04/27 : CIA-RDP78-05867A000401310039-9

PHOTO NO. 845107 LOT NO. R3002 MAP REFERENCE C LATITUDE 52°31'N LONGITUDE 13°4'E

COUNTRY GERMANY PROVINCE BERLIN

AREA NO	114M	SUBJECT	C43	SUBJECT	C9A	SUBJECT	996	SUBJECT		SUBJECT		SUBJECT		SUBJECT		SUBJECT		
	BERLIN																	
	LB	5	X	25	A	T	M	A	R	K	G	R	A	F	F	E	N	20
	Z	1	M	M	E	R	S	T	R	A	S	S	E	S	E	S	E	40

(8) STATINTL

(254)

DATE OF PHOTO	TYPE	QUALITY	CLASS	NO. OF CARDS
	✓	2	4	3

CLASSIFICATION *One* CAPTIONED BY *[Signature]*

Approved For Release 2000/04/27 : CIA-RDP78-05867A000401310039-9

Next 1 Page(s) In Document Exempt

Approved For Release 2000/04/27 : CIA-RDP78-05867A000401310039-9



PHOTO NO. 848111 LOT NO. R-2975 MAP REFERENCE C LATITUDE 55 45 N LONGITUDE 37 35 E

COUNTRY	USSR						
AREA NO.	SUBJECT	SUBJECT	SUBJECT	SUBJECT	SUBJECT	SUBJECT	SUBJECT
B 167N	CIA						
MOSCOW			BOOK			DEPOSIT	
ORY							
N			BUILDING			AT	LENI
			LIBRARY.				

↓ State

Sec CIA - Photo No. 515634

25X1A

DATE OF PHOTO	TYPE	QUALITY	CLASS	NO. OF CARDS
June 62	4	1	3	1
CLASSIFICATION				CAPTIONED BY
				CL



00070427 : CIA-RDP78-05867A000401310039-9

PHOTO NO. 848112 LOT NO. R-2975 MAP REFERENCE C LATITUDE 55 45 N LONGITUDE 37 35 E

COUNTRY	USSR								
AREA NO.	B 167 N	SUBJECT	CIA	SUBJECT		SUBJECT		SUBJECT	
	M O S C O W				L E N I N			S T A T E	
	U S S R				L I B R A R Y			[ I N T .	V I
	E W								

See CIA [515634].

25X1A

DATE OF PHOTO	TYPE	QUALITY	CLASS	NO. OF CARDS	CAPTIONED BY
June 62	1	1	3	1	Conl. CL



Approved For Release 2000/04/27 : CIA-RDP78-05867A000401310039-9





PHOTO NO.	048105	LOT NO.	R2982	MAP REFERENCE	NI 9	LATITUDE	37-04N	LONGITUDE	14-15E
COUNTRY	ITALY <del>SICILY</del>		PROVINCE	SICILY					
AREA NO.	219M	SUBJECT	ADI	SUBJECT		SUBJECT		SUBJECT	
	G E L A		M O D E L		O F		E T H Y L		20
	E N E		H Y D R O		C A R B O N		R E		40
	C O V E R Y		P L A N T.						

25X1A

DATE OF PHOTO	TYPE	QUALITY	CLASS	NO. OF CARDS	SC
15	62	0	2	3	
CAPTIONED BY				Comp	

CIA-RDP78-05867A000401310039-9

PHOTO NO. 848115 LOT NO. R2982 MAP REFERENCE N14 LATITUDE 37.04N LONGITUDE 14.15E

COUNTRY ITALY ~~SICILY~~ PROVINCE SICILY

AREA NO	219M	SUBJECT	ADI	SUBJECT		SUBJECT		SUBJECT		SUBJECT		SUBJECT	
G	E	L	A	5	M	O	D	E	L	10	O	F	E
F	N	E	25	H	Y	D	R	O	30	C	A	R	B
C	O	V	E	R	Y	45	P	L	50	A	N	T.	20
													40

25X1A

15

DATE OF PHOTO	TYPE	QUALITY	CLASS	NO. OF CARDS
62	0	2	3	

CAPTIONED BY *Comp*



CIA-RDP78-05867A000401310039-9

PHOTO NO. 048116 LOT NO. R-2978 MAP REFERENCE NIS LATITUDE 55 43 N LONGITUDE 27 07 E

COUNTRY	AREA NO	SUBJECT	SUBJECT	SUBJECT	SUBJECT	SUBJECT	SUBJECT	SUBJECT	SUBJECT
USSR	A 168 N	AKT	ALT						
		5			10	FOOT		15	BRIDGE
		K L A I P E D A			30	CANAL		35	
		25		U/I					
		E O V E R			50				
		45							

(10, 29)

DATE OF PHOTO	TYPE	QUALITY	CLASS	NO. OF CARDS	SOURCE OF PHOTOGRAPH
	11	2	7	2	KLAPEDA, Vilnius, 1959
CAPTIONED BY					
VLW					

PHOTO NO. 815117

LOT NO. R-2978

MAP REFERENCE NIS

LATITUDE 55 43 N

LONGITUDE 27 07 E

COUNTRY USSR

AREA NO	SUBJECT	SUBJECT	SUBJECT	SUBJECT	SUBJECT	SUBJECT	SUBJECT	SUBJECT
A 168 N	C18							
K L A I P E D A				10	H O S P I T A L			
				25				
				30				
				35				
				40				
				45				
				50				

(4,79)

DATE OF PHOTO	TYPE	QUALITY	CLASS	NO. OF CARDS	SOURCE OF PHOTOGRAPH
	4	2	4	1	KLAPEDA, Vilnius, 1959

CAPTIONED BY VLW

00004721 : CIA-RDP78-05867A000401310039-9

PHOTO NO. 848118 LOT NO. 2-2978 MAP REFERENCE NFI LATITUDE 55 42 N LONGITUDE 27 07 E

COUNTRY	PROVINCE	SUBJECT	SUBJECT	SUBJECT	SUBJECT	SUBJECT	SUBJECT	SUBJECT
THUR		C46						
AREA NO. A 163 N			10	WAR		15	MEMOR	20
K L A I D E D A			30			35		40
A L			50					
			45					

(10)

DATE OF PHOTO	TYPE	QUALITY	CLASS	NO. OF CARDS	SOURCE OF PHOTOGRAPH
	4	2	4	1	KLAIBEDA, 1979
CLASSIFICATION				CAPTIONED BY	
OUC				V/LW	

CIA-RDP78-05867A000401310039-9

PHOTO NO.	848119	LOT NO.	R-2978	MAP REFERENCE	NIS	LATITUDE	55 43 N	LONGITUDE	27 07 E
COUNTRY	USSR								
AREA NO.	A 168 N	SUBJECT	C6B	SUBJECT		SUBJECT		SUBJECT	
	K	L	A	I	P	E	D	A	10
									M
									g
									i
									N
									15
									S
									T
									+
									0
									20
									40
									35
									F
									A
									c
									i
									l
									40
									50

(6, 7, 10, 30)

DATE OF PHOTO	TYPE	QUALITY	CLASS	NO. OF CARDS	SOURCE OF PHOTOGRAPH
	4	2	4	1	KALAIPEDA
CAPTIONED BY					
H W					

PHOTO NO. 848110 LOT NO. R2956

COUNTRY USSR

AREA NO N 1 E B

5	10	15	20
25	30	35	40
45	50		

BA D G E R A I R C R A F T

R A N G O O N B U R M A

A I R P O R T

MISSILE PYLON

No 1619

(3, 20, 30)

DATE OF PHOTO	TYPE	QUALITY	CLASS	NO. OF CARDS	SOURCE OF PHOTOGRAPH
22 MAR 62	A 2	B	1		25X1A

CAUTIONED BY RL





PHOTO NO. 048122 LOT NO. R2956 MAP REFERENCE LATITUDE LONGITUDE

COUNTRY	AREA NO	SUBJECT	SUBJECT	SUBJECT	SUBJECT	SUBJECT	SUBJECT	SUBJECT	SUBJECT
USSR	N	10	15	20	25	30	35	40	45
		10	15	20	25	30	35	40	45
		10	15	20	25	30	35	40	45
		10	15	20	25	30	35	40	45
		10	15	20	25	30	35	40	45
		10	15	20	25	30	35	40	45
		10	15	20	25	30	35	40	45
		10	15	20	25	30	35	40	45
		10	15	20	25	30	35	40	45
		10	15	20	25	30	35	40	45

14-16 3A 26 ER  
 25 RAND 6000 N  
 35 B  
 45 AIRPORT  
 Note

PLATE 11116 11116 11116  
 (3, 20, 31)

DATE OF PHOTO	TYPE	QUALITY	CLASS	NO. OF CARDS	SOURCE OF PHOTOGRAPH
22 MAY	6	2	4	2	B
					1
					1
					1
					1
					1
					1
					1
					1
					1

PHOTO NO. 845123 LOT NO. R2956 MAP REFERENCE LATITUDE LONGITUDE

COUNTRY	AREA NO	SUBJECT	SUBJECT	SUBJECT	SUBJECT	SUBJECT	SUBJECT	SUBJECT	SUBJECT
USSR	N 16	5	10	15	20	25	30	35	40
		19	24	29	34	39	44	49	
		19	24	29	34	39	44	49	
		19	24	29	34	39	44	49	

TU-16 BADGER AIRCRAFT  
 FAT RANGDON BUENMA  
 AIRPORT Nord  
 POSSIBLE MISSILE PYLONS

(3, 30, 31)

DATE OF PHOTO	TYPE	QUALITY	CLASS	NO. OF CARDS	SOURCE OF PHOTOGRAPH
22 MAY	6 2 A 2		B	1	25X1A
			DL		

PHOTO NO.	848126	LOT NO.	R2956	MAP REFERENCE		LATITUDE		LONGITUDE	
COUNTRY	USSR								
AREA NO.	N	SUBJECT		SUBJECT		SUBJECT		SUBJECT	
	16	BADGER		AIR		CL		RAF	
	25	RANGOON		BURMA					
	45	AIRPORT		NOTE					
POSSIBLE MISSILE PYLONS									
(3, 30, 31)									

DATE OF PHOTO	TYPE	QUALITY	CLASS	NO. OF CARDS	SOURCE OF PHOTOGRAPH
22 MAY	62	A2	B	1	[REDACTED]
CLASSIFICATION			CAPTIONED BY		
SECRET			LL		

CIA-RDP78-05867A000401310039-9

PHOTO NO.	88125	LOT NO.	R 2957	MAP REFERENCE	C	LATITUDE	57 24N	LONGITUDE	21 31E
COUNTRY	USSR								
AREA NO.	C157N	SUBJECT	3C4	SUBJECT	ALA	SUBJECT		SUBJECT	
	VENT	5	P	10	L	15	K	R	20
	T	25	A	30	UB	35	M	R	40
	ABER	45	V	50	NO	75	2	ALONGSIDE TOWN QUAY	

PEND.

(33)

DATE OF PHOTO	TYPE	QUALITY	CLASS	NO. OF CARDS	SOURCE OF PHOTOGRAPH
7 May 62	4	2	B	2	[Redacted]
CLASSIFICATION			CAPTIONED BY		
[Redacted]			RL		

Approved For Release 2000/04/27 : CIA-RDP78-05867A000401310039-9

PHOTO ANALYSIS REPORT

REF ID: A66787

CIA-RDP78-05867A000401310039-9

LONGITUDE 15 41 E

PHOTO NO. 818128

LOT NO. R 271

MAP REFERENCE W. POLSKA 5101W

COUNTRY Poland

PROVINCE W. S. C. L. A. W.

AREA NO.	SUBJECT	SUBJECT	SUBJECT	SUBJECT	SUBJECT	SUBJECT	SUBJECT	SUBJECT
4155M	CGI	DOD	DOD	HAL	JEF			
W L E N	5	V I E W	10	O F	15	F O R E S T	20	
M T S	25	F I E L D S	30		35		40	
	45		50					

Pan view of Wlenie, (see back page) in Boy  
 Kaczawske, Pol

(93)

(16, 28, 24)

DATE OF PHOTO	TYPE	QUALITY	CLASS	NO. OF CARDS	SOURCE OF PHOTOGRAPH
	4	3	4	5	Archiwum Geograficzne Polski 1961 (P. 155)

CAPTIONED BY [Signature]

PHOTO NO.	LOT NO.	MAP REFERENCE	LONGITUDE
MS127	R2471	C 541110	1531E
COUNTRY	PROVINCE		
Poland	<del>STRELECIN</del> KOZALIN		
AREA NO	SUBJECT	SUBJECT	SUBJECT
155M	C26	ALA	CYE
KOL O	5 BREZE G	10	P O R T
65	25	30	35
	45	50	

Can view the harbor at Kalobrzeg, Pol

DATE OF PHOTO	TYPE	QUALITY	CLASS	NO. OF CARDS	SOURCE OF PHOTOGRAPH
	✓	2	4	3	Pomorze Koszalinskie, 1961
CAPTIONED BY					{P53}

PHOTO NO.	54832	LOT NO.	R 2971	MAP REFERENCE	C	GRID	5400N	LONGITUDE	1600E
COUNTRY	Poland		PROVINCE	KOSZALIN					
AREA NO.	1153M	SUBJECT	66B	SUBJECT		SUBJECT		SUBJECT	
	B I A L	5	O G A R D	10		C I T Y	15		20
	R E	25	(B L D G S)	30			35		40
		45		50					

City square, Bialogard, Pol

DATE OF PHOTO	TYPE	QUALITY	CLASS	NO. OF CARDS	SOURCE OF PHOTOGRAPH
	4	2	4	1	Komorzyn Koszalin, 1961
CLASSIFICATION				CAPTIONED BY	
Approved For Release 2000/04/27				M	[P63]

CIA-RDP78-05867A000401310039-9  
LONGITUDE 54° 12' N / 16° 11' E

PHOTO NO.	LOT NO.	PROVINCE		SUBJECT		SUBJECT		SUBJECT		SUBJECT	
845120	R 271	KOSZALIN		KOSZALIN		KOSZALIN		KOSZALIN		KOSZALIN	
COUNTRY	AREA NO.		SUBJECT	SUBJECT	SUBJECT	SUBJECT	SUBJECT	SUBJECT	SUBJECT	SUBJECT	SUBJECT
Poland	1151M		C32	C34	10	NEW	15	H0	U	B	IN
			5	AL	IN	30		35			40
			25								
			45								

*View of new housing Koszalin, Pol*

DATE OF PHOTO	TYPE	QUALITY	CLASS	NO. OF CARDS	SOURCE OF PHOTOGRAPH
	4	v	d	2	Komorze Koszalin, 1961
CAPTIONED BY					(P156)



CIA-RDP78-0586ZA000401310039-9  
 MAP REFERENCE: C  
 LONGITUDE: 54° 25' N 16° 25' E

PHOTO NO.	LOT NO. R2471	COUNTRY Poland		PROVINCE KOZALIN		SUBJECT		SUBJECT		SUBJECT	
AREA NO 115JM	SUBJECT C26	SUBJECT C06	SUBJECT C0B	SUBJECT C1	SUBJECT CITY	SUBJECT H	SUBJECT A	SUBJECT L	SUBJECT L	20	40
D	A	R	L	5	0	W	0				
[8	T	R	E	25	E	T]					
				45							

The city hall at Darlow

DATE OF PHOTO	TYPE 4	QUALITY 2	CLASS 4	NO. OF CARDS 3	SOURCE OF PHOTOGRAPH Pomorze Kozalunskie, 1961
CLASSIFICATION	CAPTIONED BY [Signature]		[Piro]		



CIA-RDP78-05867A000401310039-9

PHOTO NO. 848122	LOT NO. R2971	MAP REFERENCE C	LONGITUDE 54° 25' N, 16° 25' E
COUNTRY Poland	PROVINCE KOSZALIN	SUBJECT	SUBJECT
AREA NO. 1155 M	SUBJECT MA	SUBJECT MLC	SUBJECT
DARLOWO	5	10	15
CE	25	30	35
	45	50	20
			40

Entrance to Darlow port

DATE OF PHOTO	TYPE	QUALITY	CLASS	NO. OF CARDS	SOURCE OF PHOTOGRAPH
	4	2	4	3	Konarz <del>Konarz</del> Koszalin, 1961
CAPTIONED BY					(P141)

20007047Z  
 CIA-RDP78-05867A000401310039-9  
 MAP REFERENCE C 5912N 17611E

PHOTO NO.	016108		LOT NO.	R2975		LONGITUDE	17611E	
COUNTRY	Poland			PROVINCE	KOSZALIN			
AREA NO.	1155M	SUBJECT	C2C	SUBJECT		SUBJECT		SUBJECT
	K O	5	A L	10	B A	15	T I	20
	M A	25	T H E	30		35		40
		45	A T E R	50				D R A
The Baltic Drama Theatre, Koszalin								
DATE OF PHOTO		TYPE	4 2	CLASS	4	NO. OF CARDS	1	SOURCE OF PHOTOGRAPH
								Romerga Koszalin, 1961
CLASSIFICATION				CAPTIONED BY	[Signature]			

2000/04/27 - CIA-RDP78-05867A000401310039-9

PHOTO NO.	LOT NO.	MAP REFERENCE	LONGITUDE
048173	R 297	W 15	54 10 N 17 30 E
COUNTRY	PROVINCE		
Poland	KOSZALIN		
AREA NO	SUBJECT	SUBJECT	SUBJECT
H 55 M	COY		
B Y T O	5	10	15
	W	H O S P I T A L	
	25	30	35
	45	50	

The hospital at Bytow

(4,29)

DATE OF PHOTO	TYPE	QUALITY	CLASS	NO. OF CARDS	SOURCE OF PHOTOGRAPH
	4	2	4	1	Pomorz Kozyliniski, 1961
CLASSIFICATION				CAPTIONED BY	
Approved For Release 2000/04/27				[Signature]	[174]

CIA-RDP78-05867A000401310039-9  
 MAP REFERENCE C  
 LATITUDE 54 12 N  
 LONGITUDE 16 11 E

PHOTO NO.	LOT NO. R2471	PROVINCE KOSZALIN	SUBJECT			
COUNTRY Poland	AREA NO 1153M	SUBJECT CCB	SUBJECT C3V	SUBJECT 10	SUBJECT 15	SUBJECT 20
		SUBJECT 5	SUBJECT 25	SUBJECT 30	SUBJECT 35	SUBJECT 40
		SUBJECT 45	SUBJECT 50	CENTRE CITY		

Centre City, Koszalin

DATE OF PHOTO	TYPE 4	QUALITY 2	CLASS 4	NO. OF CARDS 2	SOURCE OF PHOTOGRAPH (6.7) Komorz Koszalin, 1961
CAPTIONED BY (P117)					

Approved For Release 2000/04/27 : CIA-RDP78-05867A000401310039-9

PHOTO ANALYSIS REPORT

PHOTO NO. 048136 LOT NO. R 2911 MAP REFERENCE C LATITUDE 5106N LONGITUDE 1902E

COUNTRY Poland PROVINCE WROCLAW

AREA NO	4155N	SUBJECT C6B	SUBJECT C 3rd	SUBJECT	SUBJECT	SUBJECT	SUBJECT	SUBJECT	SUBJECT	SUBJECT
	W R O C L A W			10	C I T Y	15	S Q U A R E	20		
	L K G	25	F R	30	S U I D N I C A	35	S T	40		
	R E E T.	45		50						

DATE OF PHOTO

TYPE 4

QUALITY 2

CLASS 4

NO. OF CARDS 2

SOURCE OF PHOTOGRAPH STARY i Nowy Wroclaw, 1960

CAPTIONED BY mo (#31)

CIA-RDP78-05867A000401310039-9

PHOTO NO.	048137	LOT NO.	R 2971	MAP REFERENCE	C	LATITUDE	5106 N	LONGITUDE	1802 E
COUNTRY	Poland		PROVINCE	WROCLAW			SUBJECT	SUBJECT	SUBJECT
AREA NO.	4151N	SUBJECT	CLB	SUBJECT	CB4	SUBJECT		SUBJECT	
	WR	5	CLAW	10	S	AL	T	15	S
		25	(H	30				35	Q
		45	U	50				40	A
			S						R
			E						E

DATE OF PHOTO	TYPE	QUALITY	CLASS	NO. OF CARDS	SOURCE OF PHOTOGRAPH
	4	✓	4	2	STARY, Nowy Wroclaw, 1960
CAPTIONED BY					
mo					(#37)

CLASSIFICATION Approved For Release 2000/04/27 : CIA-RDP78-05867A000401310039-9



CIA-RDP78-05867A000401310039-9

PHOTO NO.

518138

LOT NO.

R2971

MAP REFERENCE

C

LATITUDE

5106N

LONGITUDE

1702E

COUNTRY

Poland

PROVINCE

WROCLAW

AREA NO

4153M

SUBJECT

AKW

SUBJECT

D26

SUBJECT

C26

SUBJECT

P E A C E

SUBJECT

B R I D G

SUBJECT

15

SUBJECT

40

SUBJECT

20

WRO

CLAW

10

P E A C E

15

B R I D G

40

E

CLAW

30

B L D G

35

25

VER

50

45

DATE OF PHOTO

TYPE

QUALITY

CLASS

NO. OF CARDS

SOURCE OF PHOTOGRAPH

STARY; Nowy Wroclaw, 1960

CAPTIONED BY

mo

(#1)

GPO 918791

CLASSIFICATION

Approved For Release 2000/04/27 : CIA-RDP78-05867A000401310039-9

PHOTO ANALYSIS REPORT

FORM NO. 174 USE PREVIOUS EDITIONS

1 Jun 56

FOIA-RDP78-05867A000401310039-9

PHOTO NO. 048139		LOT NO. R2971		MAP REFERENCE C		LATITUDE 51 06 N		LONGITUDE 17 22 E	
COUNTRY Poland			PROVINCE WROCLAW						
AREA NO. 4115M		SUBJECT C05	SUBJECT C06	SUBJECT	SUBJECT	SUBJECT	SUBJECT	SUBJECT	SUBJECT
WROCLAW		5	POLY	TECHNICAL	10	15	20	25	30
SCHOLAR		25	GRUNWALD	ZKI	30	35	40	45	50
SQUARE		45							
DATE OF PHOTO		TYPE	QUALITY	CLASS	NO. OF CARDS	SOURCE OF PHOTOGRAPH			
		✓	2	✓	2	STACY, Nowy Wroclaw, 1910			
CLASSIFICATION		CAPTIONED BY							
		Duo							

Approved For Release 2000/04/27 : CIA ANALYSIS REPORT

PHOTO ANALYSIS REPORT FOIA-RDP78-05867A000401310039-9

GIA-RDP78-05867A000401310039-9

PHOTO NO. 018110

LOT NO. R 2971

MAP REFERENCE C

LATITUDE 5106 N

LONGITUDE 1702 E

COUNTRY Poland

PROVINCE WROCLAW

AREA NO 4155M

SUBJECT COJ

SUBJECT ABP

W R O C L A W

M E T A L

15 - W O R K I

N G D E P T

35 P O L Y T E C H N I C

S E H O L

DATE OF PHOTO

TYPE

QUALITY

CLASS

NO. OF CARDS

SOURCE OF PHOTOGRAPH

BEARY i Nowy Wroclaw, 1940

CAPTIONED BY

ono

(46)

GPO 918791

CLASSIFICATION

Approved For Release 2000/04/27 : CIA-RDP78-05867A000401310039-9

PHOTO ANALYSIS REPORT

FORM NO. 174  
1 Aug 56

USE PREVIOUS EDITIONS

1 Jun 56

GIA-RDP78-05867A000401310039-9

PHOTO NO. 828141

LOT NO. R 2971

MAP REFERENCE C

LATITUDE 51°06' N

LONGITUDE 17°02' E

COUNTRY Poland

PROVINCE WROCLAW

AREA NO 4151M

SUBJECT CDJ

SUBJECT

SUBJECT

SUBJECT

SUBJECT

SUBJECT

SUBJECT

SUBJECT

WR O C L A W

EXPERIMENTA

SEVEN - C

SCH O O L

Z W I E R Z Y N , E C K A S T R E E T

DATE OF PHOTO

TYPE

QUALITY

CLASS

NO. OF CARDS

SOURCE OF PHOTOGRAPH

7.9  
PART 1, Nowy Wroclaw, 1960

CAPTIONER BY

[Signature]

GPO 918791

CLASSIFICATION

Approved For Release 2000/04/27 : CIA-RDP78-05867A000401310039-9

PHOTO ANALYSIS REPORT

FORM NO. 174

USE PREVIOUS EDITIONS

1 Jun 56

CIA-RDP78-05867A000401310039-9

PHOTO NO. 818112

LOT NO. R 2971

MAP REFERENCE C

LATITUDE

5106 N

LONGITUDE

1702 E

COUNTRY Poland

PROVINCE

WROCLAW

AREA NO 4155 M

SUBJECT

COJ

SUBJECT

SUBJECT

SUBJECT

SUBJECT

SUBJECT

SUBJECT

SUBJECT

W R O C L A W

10

E L E M E N T A R Y

20

S C H O L

25

# D S

30

O P O R O W

15

35

U B U R B

45

50

DATE OF PHOTO

TYPE

QUALITY

CLASS

NO. OF CARDS

SOURCE OF PHOTOGRAPH

STARY i Nowy Wroclaw, 1960

CAPTIONED BY

Dno

(51)

CLASSIFICATION

Approved For Release 2000/04/27 : CIA-RDP78-05867A000401310039-9

PHOTO ANALYSIS REPORT

GPO 918791

FORM NO. 1 Jun 56

174 USE PREVIOUS EDITIONS

1 Jun 56

CIA-RDP78-05867A000401310039-9

PHOTO NO. 848148 LOT NO. R 2971 MAP REFERENCE C LATITUDE 5106N LONGITUDE 1702E

COUNTRY Poland PROVINCE WROCLAW

AREA NO	4155M	SUBJECT	COJ	SUBJECT		SUBJECT		SUBJECT		SUBJECT		SUBJECT		SUBJECT		SUBJECT		SUBJECT								
	W	R	O	C	A	W		F		F		T		E		E		N		-	C		L		A	

UC ON PODWALE STREET MODEL OF

DATE OF PHOTO		TYPE		QUALITY		CLASS		NO. OF CARDS	791	SOURCE OF PHOTOGRAPH	STARY i Nowy WROCLAW, 1900

CAPTURED BY [Signature]



PHOTO NO. 845115 LOT NO. R2971 MAP REFERENCE C LATITUDE 51° 56' N LONGITUDE 17° 02' E

COUNTRY	PROVINCE	SUBJECT	SUBJECT	SUBJECT	SUBJECT	SUBJECT	SUBJECT	SUBJECT	SUBJECT
<u>Poland</u>	<u>WROCLAW</u>	<u>C6B</u>	<u>C32</u>						
AREA NO. <u>4155M</u>									
<u>W</u>	<u>R</u>	<u>O</u>	<u>C</u>	<u>L</u>	<u>A</u>	<u>W</u>			
<u>\$</u>	<u>Q</u>	<u>U</u>	<u>A</u>	<u>R</u>	<u>E</u>				

DATE OF PHOTO	TYPE	QUALITY	CLASS	NO. OF CARDS	SOURCE OF PHOTOGRAPH
	<u>4</u>	<u>2</u>	<u>✓</u>	<u>2</u>	<u>Star; Nowy Wroclaw, Poland</u>
CLASSIFICATION				CAPTIONED BY	
<u>OWO</u>				<u>[Signature]</u>	<u>(H54)</u>



PHOTO NO. 845146	LOT NO. R2971	MAP REFERENCE C	LATITUDE 5106N	LONGITUDE 1702E
COUNTRY Poland	PROVINCE <del>Wroclaw</del> WROCLAW			
AREA NO. 4155M	SUBJECT C32	SUBJECT C32	SUBJECT	SUBJECT
W R O C L A W	A	P A R T	M E N T S	20
O N	H O S C I U S	Z K O	S T R E E T	40

DATE OF PHOTO	TYPE	QUALITY	CLASS	NO. OF CARDS	SOURCE OF PHOTOGRAPH
					STARY, Newy Wroclaw 1960
CLASSIFICATION	Omo		Captioned by M		(#58)

PHOTO NO.	818147	LOT NO.	R2971	MAP REFERENCE	C	LATITUDE	5106N	LONGITUDE	702E
COUNTRY	Poland		PROVINCE	<del>Wroclaw</del> WROCLAW					
AREA NO.	4855M	SUBJECT	C3V	SUBJECT	A60	SUBJECT		SUBJECT	
	WR	OC	5	LA	10	PRE	15	AB	20
	TE	25	AP	30	UC	ON	35	TE	40
	WA	45	ST	50	REET				

DATE OF PHOTO	TYPE	QUALITY	CLASS	NO. OF CARDS	SOURCE OF PHOTOGRAPH
	d	v	4	2	STARY, Now Wroclaw 1960
CLASSIFICATION	Duo		CAPTIONED BY		[# 61]

PHOTO NO.	848148	LOT NO.	R-471	MAP REFERENCE	C	LATITUDE	51°56'N	LONGITUDE	17°02'E
COUNTRY	Poland	PROVINCE	WROCLAW						
AREA NO	415TM	SUBJECT	C6B	SUBJECT	C24	SUBJECT		SUBJECT	
	W R O C L A W					10	M A R K E T	15	S Q U A
	R E ,	25	A S I E	30	P O L E	35	S U B U R B	40	
		45		50					

DATE OF PHOTO		TYPE	4	QUALITY	2	CLASS	4	NO. OF CARDS	2	SOURCE OF PHOTOGRAPH	(67) STARY i Nowy Wroclaw, 1960
CAPTIONED BY								Dno [ #64 ]			

CIA-RDP78-05867A000401310039-9

PHOTO NO. 848119 LOT NO. R-471 MAP REFERENCE C LATITUDE 51°56' N LONGITUDE 17°02' E

COUNTRY Poland PROVINCE WROCLAW

AREA NO	SUBJECT	SUBJECT	SUBJECT	SUBJECT	SUBJECT	SUBJECT	SUBJECT
4115M	AFU						
WROCLAW				10	ST A T E	15	R A I L W
A Y	25	T R U C K		30	E T Y	35	L O C U M
O T I V E S	45	U C		50			

DATE OF PHOTO	TYPE	QUALITY	CLASS	NO. OF CARDS	SOURCE OF PHOTOGRAPH
	1	2	4	1	(27) <u>Pratt; Navy (Wroclaw) 1960</u>
					[#65]

PHOTO NO. 00 848150 LOT NO. R 2941 MAP REFERENCE e LATITUDE 57 03' N LONGITUDE 053 59' E

COUNTRY	AREA NO	SUBJECT	SUBJECT	SUBJECT	SUBJECT	SUBJECT	SUBJECT	SUBJECT	SUBJECT
<u>R USSR</u>	<u>C155N</u>	<u>AYC</u>	<u>D3K</u>						
	<u>16</u>	<u>5</u>	<u>13</u>	<u>10</u>	<u>15</u>	<u>20</u>	<u>25</u>	<u>30</u>	<u>35</u>
	<u>V O T K</u>	<u>I N B K</u>		<u>H Y D R O E L E C T</u>					
	<u>R I C</u>	<u>P O W E R</u>		<u>P L A N T</u>		<u>U C</u>			
	<u>N K A M A</u>	<u>R I V E R</u>							

(20)

(17, 25X1A)

DATE OF PHOTO	TYPE	QUALITY	CLASS	NO. OF CARDS
	<u>4</u>	<u>✓</u>	<u>3</u>	<u>2</u>

CLASSIFICATION

Approved For Release 2000/04/27 : CIA ANALYSIS REPORT PHOTO ANALYSIS 05867A000401310039-9

PHOTO NO. 84815R LOT NO. R2941 MAP REFERENCE C LATITUDE 5703N LONGITUDE 5359E

COUNTRY	PROVINCE	SUBJECT	SUBJECT	SUBJECT	SUBJECT	SUBJECT	SUBJECT	SUBJECT
R USSR								
AREA NO. C155N		SUBJECT A4C						
		5		10			15	20
V O T K								
		25		30			35	40
R I C								
		45		50				
N K A M A								

DATE OF PHOTO	TYPE	QUALITY	CLASS	NO. OF CARDS	CAPTIONED BY
	1	✓	3	1	Comp



PHOTO NO. 048158 LOT NO. R241 MAP REFERENCE 1018 LATITUDE 45° 28' N LONGITUDE 27° 48' E

COUNTRY ROMANIA PROVINCE DJUJAREA DE JOS

AREA NO	SUBJECT	SUBJECT	SUBJECT	SUBJECT	SUBJECT	SUBJECT	SUBJECT	SUBJECT	SUBJECT
86aM	DOD	DOQ	AKZ	CGP	C2G				
PE	5		10			15			20
CH			VIEW			F			WN
E	25		50			35			40
A			R			H			
			D			I			
	45		50			L			
VAL						L			
L						L			
E						S			
Y]									

1, 6, 7, 28 25X1A

DATE OF PHOTO	TYPE	QUALITY	CLASS	NO. OF CARDS
		4	2	3
				5

CLASSIFICATION Conf CAPTIONED BY [Signature]



PHOTO NO. 845151	LOT NO. R 2941	MAP REFERENCE VII	LATITUDE 4538N	LONGITUDE 2748E
COUNTRY RUMANIA	PROVINCE DUNAREA DE JOS			
AREA NO 860M	SUBJECT AH4	SUBJECT AHZ	SUBJECT AH3	
PECHEA	(NR)		COLLECTIV	20
E FARM				40

PART ① OF 2-PAGE PROGRAM.  
SEE CIA

25X1A

DATE OF PHOTO	TYPE	QUALITY	CLASS	NO. OF CARDS
	4	✓	3	3

CAPTIONED BY *[Signature]*




CIA-RDP78-05867A000401310039-9

PHOTO NO. 848158 LOT NO. 1241 MAP REFERENCE N 1 LONGITUDE 107 12

COUNTRY PROVINCE DUNAGAN 2nd TOL

AREA NO	SUBJECT	SUBJECT	SUBJECT	SUBJECT	SUBJECT	SUBJECT	SUBJECT	SUBJECT	SUBJECT
1	AAZ	AA3	AA4						20
2									40
3									
4									
5									
6									
7									
8									
9									
10									
11									
12									
13									
14									
15									
16									
17									
18									
19									
20									
21									
22									
23									
24									
25									
26									
27									
28									
29									
30									
31									
32									
33									
34									
35									
36									
37									
38									
39									
40									
41									
42									
43									
44									
45									

(7,24) 25X1A



DATE OF PHOTO	TYPE	QUALITY	CLASS	NO. OF CARDS
	✓		3	3

CLASSIFICATION CAPTIONED BY

PHOTO NO. 848157 LOT NO. R2441

COUNTRY RUMANIA

AREA NO 60M SUBJECT B35

PROVINCE

5	10	15	20
C O M P O N E N T	O F	M E C A N	- ①
25	30	35	40
A N A L O G	C O M P U T E R	B E I	
45	50		
N L	T E S T E D.		

25X1A



DATE OF PHOTO	TYPE	QUALITY	CLASS	NO. OF CARDS
	1	2	3	1

CLASSIFICATION Conf CAPTIONED BY [Signature]

PHOTO NO. 848150 LOT NO. R2941 MAP REFERENCE LATTITUDE LONGITUDE

COUNTRY RUMANIA PROVINCE

AREA NO	SUBJECT	SUBJECT	SUBJECT	SUBJECT	SUBJECT	SUBJECT	SUBJECT	SUBJECT
60M	B35							
	5			10			15	20
	25			30			35	40
	45			50				

COMPONENT OF MECHANICAL - (1)  
 ANALOG COMPUTER BEI  
 NETWORK TESTED

25X1A

DATE OF PHOTO	TYPE	QUALITY	CLASS	NO. OF CARDS
	1	2	3	1



CLASSIFICATION Conf CAPTIONED BY [Signature]

2000/04/27 : CIA-RDP78-05867A000401310039-9

PHOTO NO. 848159 LOT NO. R 2441 MAP REFERENCE LATITUDE LONGITUDE

COUNTRY	PROVINCE	SUBJECT	SUBJECT	SUBJECT	SUBJECT	SUBJECT	SUBJECT	SUBJECT
Roumania		5	10	15	20			
Area No. 601		25	30	35	40			
		45	50					

25X1A



DATE OF PHOTO	TYPE	QUALITY	CLASS	NO. OF CARDS
			3	1

CLASSIFICATION Conf CAPTIONED BY



1988/04/21 : CIA-RDP78-05867A000401310039-9

PHOTO NO. 848191 LOT NO. R 2441 MAP REFERENCE C LATITUDE 45 35 N LONGITUDE 24 35 E

COUNTRY ROMANIA PROVINCE BUCEGI

AREA NO. 660M	SUBJECT REC	SUBJECT	SUBJECT	SUBJECT	SUBJECT	SUBJECT	SUBJECT	SUBJECT	SUBJECT
5	R A S U L		T A L I N		15	R U L M E			20
25	N T U L	B A L L		30		B E A R I N G			40
45	R K			50					W O

PART ① OF 3-PART PANORAMA.

SEE CIA

25X1A

(21)



DATE OF PHOTO	TYPE	QUALITY	CLASS	NO. OF CARDS
	1	2	3	1

CLASSIFICATION Conf CAPTIONED BY [Signature]



PHOTO NO. 848162 LOT NO. R 2941 ALAP REFERENCE C LATITUDE 45 38 N LONGITUDE 25 35 E

COUNTRY ROMANIA PROVINCE BUCEGI

AREA NO. 660M	SUBJECT AEC	SUBJECT	SUBJECT	SUBJECT	SUBJECT	SUBJECT	SUBJECT	SUBJECT	SUBJECT
5	BT	10	ALIN	15	R	U	L	M	E
25	N	30	T	35	U	L	W		
45	R	50	K						

PART 2 OF 3-PART PANORAMA  
 SEE CIA 84816- 848162

25X1A

(21)



DATE OF PHOTO	TYPE	QUALITY	CLASS	NO. OF CARDS
	1	2	3	1

CLASSIFICATION Conf CAPTIONED BY [Signature]

PHOTO NO. 848163 LOT NO. R 294 MAP REFERENCE C LATITUDE 11°N LONGITUDE 112°E

COUNTRY	PROVINCE	SUBJECT	SUBJECT	SUBJECT	SUBJECT	SUBJECT	SUBJECT	SUBJECT	SUBJECT
<u>Russia</u>	<u>200001</u>	<u>AEC</u>							
AREA NO. <u>66-10</u>									

848161 - 848163

25X1A

DATE OF PHOTO	TYPE	QUALITY	CLASS	NO. OF CARDS

CLASSIFICATION C CAPTIONED BY [Signature]

CIA-RDP78-05867A000401310039-9

PHOTO NO. 818191 LOT NO. R241 MAP REFERENCE C LATITUDE 45 38 N LONGITUDE 24 35 E

COUNTRY ROMANIA PROVINCE BUCEGI

AREA NO	SUBJECT	SUBJECT	SUBJECT	SUBJECT	SUBJECT	SUBJECT	SUBJECT	SUBJECT
660 M	AEC							
	5 U L		10 T A L I N		15		R U L M E	20
	25 N T U L		30 B A L L		35		- B E A R I N G	40
	45 R K S.							U O

25X1A

DATE OF PHOTO	TYPE	QUALITY	CLASS	NO. OF CARDS
		1	2	3
				1

CLASSIFICATION Conf CAPTIONED BY [Signature]




PHOTO NO. 848165 LOT NO. R241 MAP REFERENCE C LATITUDE 45 38 N LONGITUDE 25 35 E

COUNTRY ROMANIA PROVINCE BUCEGI

AREA NO	SUBJECT	SUBJECT	SUBJECT	SUBJECT	SUBJECT	SUBJECT	SUBJECT	SUBJECT
660M	AEC							
ORASUL	5		10	TALIN		15	RULME	20
NTUL	25	B	30	ALL	-	35	BEARING	40
RK S.	45		50					50

25X1A

21

DATE OF PHOTO	TYPE	QUALITY	CLASS	NO. OF CARDS
		1 2	3	1

CLASSIFICATION Conf CAPTIONED BY [Signature]





PHOTO NO.	848167	LOT NO.	R 2941	MAP REFERENCE	C	LATITUDE	41-38 N	LONGITUDE	25-31 E
COUNTRY	ROMANIA		PROVINCE BUCEGI						
AREA NO.	660M	SUBJECT	AEC	SUBJECT		SUBJECT		SUBJECT	
	D R A S	5	U L	10	B T A L I N	15	R U L M E	20	
	N T U L	25	B A L L	30	- B E A R I N G	35	W O	40	
	R K S.	45		50					

PART 2 OF 3-PART PANORAMA  
 See CIA 848166 - 848168

25X1A



DATE OF PHOTO	TYPE	QUALITY	CLASS	NO. OF CARDS
	1	2	3	
CLASSIFICATION				CAPTIONED BY
CONF				[Signature]

PHOTO NO. 518188 LOT NO. R2941 MAP REFERENCE C LATITUDE 43 31 N LONGITUDE 21 31 E

COUNTRY ROMANIA PROVINCE SUCEAVA

AREA NO	SUBJECT	SUBJECT	SUBJECT	SUBJECT	SUBJECT	SUBJECT	SUBJECT	SUBJECT
660M	AEC							
0	5	10	15	20				
A	10	20	30	40				
R	15	25	35	45				
K	20	30	40	50				
B	25	35	45					

PART 3 OF 3 - PART PANORAMA.  
 SEE CIA SUB 8166-848168

25X1A

DATE OF PHOTO	TYPE	QUALITY	CLASS	NO. OF CAR	CLASSIFIED BY
		1 2 3			

PHOTO NO. 848169

LOT NO. R2441

MAP REFERENCE C

LATITUDE 44 51 N

LONGITUDE 24 52 E

COUNTRY ROMANIA

PROVINCE BUCEGI

AREA NO	SUBJECT	SUBJECT	SUBJECT	SUBJECT	SUBJECT	SUBJECT	SUBJECT
660 M	AGC						
P I T E	5	\$ T I		10	G A V A N A	15	\$ P I N
N I N G	25	M I L L		30	P T	35	① O F
- P T	45	P A N O R A M A		50	SEE CIA		

25X1A

(22)

DATE OF PHOTO	TYPE	QUALITY	CLASS	NO. OF CARDS
		2	3	1

CLASSIFICATION Conf

CAPTIONED BY [Signature]



PHOTO NO. 848170 LOT NO. R2441 MAP REFERENCE C LATITUDE 4451N LONGITUDE 2452E

COUNTRY RUMANIA PROVINCE BUCEGI

AREA NO	SUBJECT	SUBJECT	SUBJECT	SUBJECT	SUBJECT	SUBJECT	SUBJECT	SUBJECT
660M	AGC							
P I T E	5	S T I		10	G A V A N A	15	S P I N	20
N I N G	25	M I L L		30	P T	35	Z O F	40
- P T	45	A A N O R		50	A M A		S E E C I A	

(22) 25X1A

DATE OF PHOTO	TYPE	QUALITY	CLASS	NO. OF CARDS
		1 2 3		1

CLASSIFICATION Conf CAPTIONED BY [Signature]

CIA-RDP78-05867A000401310039-9

PHOTO NO. 848171  
 848171

LOT NO. R241

MAP REFERENCE C

LATITUDE 44, IN

LONGITUDE 102 E

COUNTRY RUMPHIA

PROVINCE BUCCI

AREA NO	SUBJECT	SUBJECT	SUBJECT	SUBJECT	SUBJECT	SUBJECT	SUBJECT	SUBJECT	SUBJECT
660A	ACC								
5				10	G A I A N A	15			20
				30		35			40
25									
45				50					

25X1A



DATE OF PHOTO	TYPE	QUALITY	CLASS	NO. OF CARDS
		1 2 3		

CLASSIFICATION Conf

CAPTIONED BY [Signature]

PHOTO NO. 848172 LOT NO. R2441 MAP REFERENCE C LATITUDE 4451N LONGITUDE 2452E

COUNTRY RUMANIA PROVINCE BUCEGI

AREA NO	SUBJECT	SUBJECT	SUBJECT	SUBJECT	SUBJECT	SUBJECT	SUBJECT	SUBJECT
660M	ABC							20
PIT	5	T	1	10	GAVANA	15	EPIN	
NING	25	MILL		30	PT	35	OF	40
-PT	45	PAVOKAMA		50	SEE CIA 848172-848178			

(22)

25X1A



DATE OF PHOTO	TYPE	QUALITY	CLASS	NO. OF CARDS
	1	✓	3	1

CLASSIFICATION Conf CAPTIONED BY [Signature]

PHOTO NO. <u>848173</u>	LOT NO. <u>R7941</u>	MAP REFERENCE <u>C</u>	LATITUDE <u>44° 51' N</u>	LONGITUDE <u>24° 52' E</u>
COUNTRY <u>RUMANIA</u>	PROVINCE <u>BUCCGI</u>			
AREA NO. <u>660M</u>	SUBJECT <u>AGC</u>	SUBJECT	SUBJECT	SUBJECT
<u>PITESTI</u>	<u>5</u>	<u>1</u>	<u>10</u>	<u>GAVANA</u>
<u>NING</u>	<u>25</u>	<u>MILL</u>	<u>30</u>	<u>PT</u>
<u>-PT</u>	<u>45</u>	<u>PANOKAMA</u>	<u>50</u>	<u>SEE CIA 848177 848178</u>

(22) 25X1A

DATE OF PHOTO	TYPE	QUALITY	CLASS	NO. OF CARDS
	<u>1</u>	<u>2</u>	<u>3</u>	<u>1</u>
CLASSIFICATION <u>Conf</u>			CAPTIONED BY <u>[Signature]</u>	

PHOTO NO. 848177 LOT NO. R2941 MAP REFERENCE C LATITUDE 44 17 N LONGITUDE 24 52 E

COUNTRY ROMANIA PROVINCE BUCCUGI

AREA NO	660M	SUBJECT	A6C	SUBJECT		SUBJECT		SUBJECT		SUBJECT		SUBJECT		SUBJECT	
	P	I	T	E	5	S	T	1	10	G	A	V	A	N	A
	N	I	N	G	25	M	I	L	30	P	T	3	0	1	20
	-	P	T		45	P	A	N	50	S	A	A			40


SEE CIA 848172-848178

25X1A

(22)

DATE OF PHOTO	TYPE	QUALITY	CLASS	NO. OF CARDS
	1	2	3	1

CLASSIFICATION Conf CAPTIONED BY [Signature]



068670427 : CIA-RDP78-05867A000401310039-9

PHOTO NO.	848175	LOT NO.	R241	MAP REFERENCE	C	LATITUDE	44 51 N	LONGITUDE	24 52 E
COUNTRY	ROMANIA		PROVINCE	BUCEGI					
AREA NO.	660M	SUBJECT	AGC	SUBJECT		SUBJECT		SUBJECT	
	P I T E	5	T I	10	G A V A N A	15	\$ P I	20	
	N I N G	25	M I L L	30	P T	35	4	O F	40
	- P T	45	P A N O R	50	A M A.	SEE CIA 848172 848178			

25X1A

DATE OF PHOTO	TYPE	QUALITY	CLASS	NO. OF CARDS
		1 2 3		1
CLASSIFICATION				CAPTIONED BY
Conf				[Signature]

PHOTO NO. 848178      LOT NO. R2911      MAP REFERENCE C      LATITUDE 4451N      LONGITUDE 2452E

COUNTRY ROMANIA      PROVINCE BUCEGI

AREA NO	SUBJECT	SUBJECT	SUBJECT	SUBJECT	SUBJECT	SUBJECT	SUBJECT	SUBJECT
660MAGC								
PITE	5 T I		10	GAVANA	15	SP		20
NING	25 M I L L		30	P T	35	S	O F	40
- P T	45 P A N O R A M A .		50	BEE CIA	848172			848178

25X1A

DATE OF PHOTO	TYPE	QUALITY	CLASS	NO. OF CARDS
		2	3	1

CLASSIFICATION: Conf      CAPTIONED BY: [Signature]

PHOTO NO. 848172  
 LOT NO. R2941 MAP REFERENCE C LATITUDE 44 51 N LONGITUDE 24 52 E

COUNTRY ROMANIA PROVINCE BUCCUGI

AREA NO	SUBJECT	SUBJECT	SUBJECT	SUBJECT	SUBJECT	SUBJECT	SUBJECT	SUBJECT
<u>660M</u>	<u>AGC</u>							
<u>P</u>	<u>TE</u>	<u>ST</u>	<u>1</u>	<u>10</u>	<u>G</u>	<u>AV</u>	<u>AN</u>	<u>15</u>
<u>N</u>	<u>IN</u>	<u>G</u>	<u>25</u>	<u>M</u>	<u>LL</u>	<u>30</u>	<u>P</u>	<u>T</u>
<u>-</u>	<u>P</u>	<u>T</u>	<u>45</u>	<u>PA</u>	<u>N</u>	<u>OR</u>	<u>AMA</u>	<u>50</u>

DEECIA 848172 848178

25X1A

DATE OF PHOTO	TYPE	QUALITY	CLASS	NO. OF CARDS

CLASSIFICATION Conf CAPTIONED BY li



PHOTO NO. 848178

LOT NO. R2941

MAP REFERENCE C

LATITUDE 44 51 N

LONGITUDE 24 52 E

COUNTRY	ROMANIA							PROVINCE	BUCEGI		
AREA NO	660M	SUBJECT	AGC	SUBJECT		SUBJECT		SUBJECT		SUBJECT	
	P	1	5	T	1		10	G	AV	A	20
	N	1	25	N	4		30	P	T	7	40
	-	1	45	P	A		50	N	O	R	7

25X1A

DATE OF PHOTO	TYPE	QUALITY	CLASS	NO. OF CARDS
	1	2	3	1



CLASSIFICATION: Conf CAPTIONED BY: Sh

PHOTO NO. 845170 LOT NO. R2741 MAP REFERENCE C LATITUDE 44 51 N LONGITUDE 24 52 E

COUNTRY ROMANIA PROVINCE BUCEGI

AREA NO	SUBJECT	SUBJECT	SUBJECT	SUBJECT	SUBJECT	SUBJECT	SUBJECT	SUBJECT
660M	AGC							
PITE	5	ST	1	10	GAVANA	35	IPIN	20
NING	25	MILL		30		35		40
	45			50				

25X1A



DATE OF PHOTO	TYPE	QUALITY	CLASS	NO. OF CAR
	1	2	3	1

CLASSIFICATION Conf CAPTIONED BY [Signature]

PHOTO NO. 548150

LOT NO. R 2608

MAP REFERENCE NLS

LATITUDE 51 42 N LONGITUDE 36 12 E

COUNTRY	USSR								
AREA NO	A 234 N	SUBJECT	A 9 D	SUBJECT		SUBJECT		SUBJECT	
	K U R S K		N R						
	I N G		P L A N T						

OL (IMENI GUBKINA) MINE

(12)

DATE OF PHOTO	TYPE	QUALITY	CLASS	NO. OF CARDS	SOURCE OF PHOTOGRAPH
			A	1	KURDYA MAGITNAYA
CLASSIFICATION	OUO			CAPTIONED BY	ANOMALIA
				VLIW	Moscow, 1961



REF ID: A660704727 : CIA-RDP78-05867A000401310039-9

PHOTO NO.	048150	LOT NO.	(3027)	MAP REFERENCE	C	LATITUDE	23 09 N	LONGITUDE	82 22 W
COUNTRY	CUBA								
AREA NO.	12E	SUBJECT	648	SUBJECT	UBB	SUBJECT		SUBJECT	
	H A V A N A				(P A R K)				
	D E M A R T I								

57

DATE OF PHOTO	TYPE	QUALITY	CLASS	NO. OF CARDS	SOURCE OF PHOTOGRAPH
	4	2	4	2	CUBA, PARIS, 1914
CLASSIFICATION	one				CAPTIONED BY
					M [4]

PHOTO NO. 545150 LOT NO. R3027 MAP REFERENCE C LATITUDE 23 09 N LONGITUDE 82 22 W

COUNTRY	AREA NO	SUBJECT	SUBJECT	SUBJECT	SUBJECT	SUBJECT	SUBJECT	SUBJECT	SUBJECT
<u>CUBA</u>	<u>126</u>	<u>C06</u>							
		<u>5</u>	<u>10</u>	<u>15</u>	<u>20</u>	<u>25</u>	<u>30</u>	<u>35</u>	<u>40</u>
		<u>HA</u>	<u>VA</u>	<u>NA</u>	<u>HA</u>	<u>VA</u>	<u>NA</u>	<u>HA</u>	<u>VA</u>

DATE OF PHOTO	TYPE	QUALITY	CLASS	NO. OF CARDS	SOURCE OF PHOTOGRAPH
	<u>4</u>	<u>2</u>	<u>4</u>	<u>1</u>	<u>CUBA, PARIS 1918</u>
	<u>one</u>				<u>[H5]</u>

PHOTO NO.	LOT NO. <i>R3027</i>	MAP REFERENCE <i>C</i>	LATITUDE <i>2309N</i>	LONGITUDE <i>8222W</i>
COUNTRY <i>CUBA</i>	PROVINCE			
AREA NO. <i>IVE</i>	SUBJECT <i>MA</i>	SUBJECT <i>C26</i>	SUBJECT <i>COB</i>	SUBJECT <i>WEL</i>
<i>HAVANA</i>	<i>PLAZA</i>	<i>DE</i>	<i>ARMA</i>	<i>TEM</i>
<i>PLETE</i>	<i>PLAZA</i>	<i>DE</i>	<i>ARMA</i>	<i>TEM</i>
<i>PLAZA</i>	<i>DE</i>	<i>ARMA</i>	<i>TEM</i>	<i>TEM</i>

DATE OF PHOTO	TYPE <i>4</i>	QUALITY <i>2</i>	CLASS <i>4</i>	NO. OF CARDS <i>3</i>	SOURCE OF PHOTOGRAPH <i>CUBA, PARIS, 1958</i>
CLASSIFICATION <i>One</i>	CAPTIONED BY <i>[Signature]</i>				<i>(#6)</i>

PHOTO NO. *5151* LOT NO. *R3027* MAP REFERENCE *C* LATITUDE *23 59 N* LONGITUDE *82 22 W*

COUNTRY	AREA NO	SUBJECT	SUBJECT	SUBJECT	SUBJECT	SUBJECT	SUBJECT	SUBJECT
<i>CUBA</i>	<i>IVE</i>	<i>COZ</i>	<i>COV</i>	<i>COJ</i>				
	<i>HAVANA</i>			<i>TO</i>	<i>INT</i>	<i>FRANCE</i>		
	<i>CONVENT</i>							

DATE OF PHOTO	TYPE	QUALITY	CLASS	NO. OF CARDS	SOURCE OF PHOTOGRAPH
	<i>4</i>	<i>2</i>	<i>4</i>	<i>3</i>	<i>CUBA, PARIS, 1958</i>
					<i>(#13)</i>



PHOTO NO.	848188	LOT NO.	(3027)	MAP REFERENCE	C	LATITUDE	2° 09' N	LONGITUDE	0 22 W
COUNTRY	CUBA		PROVINCE						
AREA NO.	12E	SUBJECT	C34	SUBJECT	C42	SUBJECT	C6B	SUBJECT	
	HAVANA								
	EDRO								

DATE OF PHOTO		TYPE	4	QUALITY	4	CLASS	(6.7)	NO. OF CARDS	3	SOURCE OF PHOTOGRAPH	CUBA, ...
CLASSIFICATION											(#19)

PHOTO NO.	040107	LOT NO.	R 3027	MAP REFERENCE	C	LATITUDE	2309N	LONGITUDE	8222W
COUNTRY	CUBA								
AREA NO.	12E	SUBJECT	C26	SUBJECT	C24	SUBJECT	C6B	SUBJECT	
	H A V A N A				O C D			MARKET	P
	L A C E								

DATE OF PHOTO		TYPE		QUALITY		CLASS	(6.7)	NO. OF CARDS	3	SOURCE OF PHOTOGRAPH	CUBA, PARIS, 1958
CLASSIFICATION			4	2	4						[#20]
			OWO								

PHOTO NO.	848185	LOT NO.	R 3027	MAP REFERENCE	C	LATITUDE	2309N	LONGITUDE	8222W
COUNTRY	CUBA								
AREA NO.	12E	SUBJECT	C6B	SUBJECT	C2G	SUBJECT	C36	SUBJECT	
	H	A	U	A	A	A	M	E	D
	A	U	L	A	G	R	A	N	H
	I	N	B	G.					

DATE OF PHOTO	TYPE	QUALITY	CLASS	NO. OF CARDS	SOURCE OF PHOTOGRAPH
	4	2	4	3	CUBA, Paris, 1954
CLASSIFICATION	DWO				CAPTIONED BY [ # 21 ]

PHOTO NO. 845109 LOT NO. R3027 MAP REFERENCE C LATITUDE 2309N LONGITUDE 5222W

COUNTRY	PROVINCE	SUBJECT	SUBJECT	SUBJECT	SUBJECT	SUBJECT	SUBJECT	SUBJECT
CUBA		CO4						
AREA NO. 1		5	10	15	20	25	30	35
HAVANA			UNIVERSITY					
		45	50					

DATE OF PHOTO	TYPE	QUALITY	CLASS	NO. OF CARDS	SOURCE OF PHOTOGRAPH
	4	✓	✓	1	CUBA, Havana, UT
CLASSIFICATION				CAPTIONED BY	[E 34]



PHOTO NO. 845191 LOT NO. R3027 MAP REFERENCE C LATITUDE 2309N LONGITUDE 8222W

COUNTRY	PROVINCE	SUBJECT	SUBJECT	SUBJECT	SUBJECT	SUBJECT	SUBJECT	SUBJECT
CUBA		12E	COC					
AREA NO		5		10	MUSEUM	15	OF	20
				30				FI
		25	NE ARTS			35		40
		45		50				

DATE OF PHOTO	TYPE	QUALITY	CLASS	NO. OF CARDS	SOURCE OF PHOTOGRAPH
	4	2	4	1	CUBA, PARIS, 1958
CLASSIFICATION	OWO				[E-30]

PHOTO NO.	845110	LOT NO.	R 3027	MAP REFERENCE	C	LATITUDE	23 09 N	LONGITUDE	82 22 W
COUNTRY	CUBA								
AREA NO.	12E	SUBJECT	C 6	SUBJECT		SUBJECT		SUBJECT	
	HAVANA				COURT		OF		JUB
	TICE								

DATE OF PHOTO		TYPE	4	QUALITY	v	CLASS	4	NO. OF CARDS	1	SOURCE OF PHOTOGRAPH	CUBA, PHOTO 118
CLASSIFICATION	OWD		CAPTIONED BY		[Signature]		[Signature]		[Signature]		

PHOTO NO. 845198 LOT NO. R3027 MAP REFERENCE C LATITUDE 23 09 N LONGITUDE 82 22 W

COUNTRY	<u>CUBA</u>						
AREA NO	<u>12E</u>	<u>COA</u>					
	<u>HAVANA</u>		<u>NATIONAL</u>		<u>LIB</u>		
	<u>RARY.</u>						

DATE OF PHOTO	TYPE	QUALITY	CLASS	NO. OF CARDS	SOURCE OF PHOTOGRAPH
	<u>4</u>	<u>2</u>	<u>4</u>	<u>1</u>	<u>Cuba, Paris, 1958</u>
CLASSIFICATION	<u>OWO</u>		CAPTIONED BY	<u>[Signature]</u>	<u>(40)</u>



PHOTO NO. 848194 LOT NO. R3027 MAP REFERENCE C LATITUDE 23 09 N LONGITUDE 72 22 W

COUNTRY	AREA NO	SUBJECT	SUBJECT	SUBJECT	SUBJECT	SUBJECT	SUBJECT	SUBJECT	SUBJECT
CUBA	IVE	C26	C27						
		HAVANA		VIEW					
		BLDG							

DATE OF PHOTO	TYPE	QUALITY	CLASS	NO. OF CARDS	SOURCE OF PHOTOGRAPH
	4	2	4	2	Cuba, Paris, 1958
					(#41)

PHOTO NO. 848195 LOT NO. R3027 MAP REFERENCE C LATITUDE 23 09 N LONGITUDE 72 22 W

COUNTRY	<u>CUBA</u>						
AREA NO.	<u>12E</u>	<u>EW4</u>					
	<u>5</u>	<u>10</u>	<u>15</u>	<u>20</u>	<u>25</u>	<u>30</u>	<u>35</u>
	<u>HAVANA</u>	<u>CATHOLIC</u>	<u>UNIVERSITY</u>	<u>OF</u>	<u>PAINT</u>	<u>THO</u>	<u>MAS.</u>

(79)

DATE OF PHOTO	TYPE	QUALITY	CLASS	NO. OF CARDS	SOURCE OF PHOTOGRAPH
	<u>4</u>	<u>2</u>	<u>4</u>	<u>1</u>	<u>Cuba, Paris, 1958</u>
CLASSIFICATION	CAPTIONED BY				
<u>OWS</u>	<u>[Signature]</u>				<u>(56)</u>



PHOTO NO. 848197 LOT NO. R3027 MAP REFERENCE C LATITUDE 2309N LONGITUDE 8222W

COUNTRY	CUBA							
AREA NO.	12E	SUBJECT	SUBJECT	SUBJECT	SUBJECT	SUBJECT	SUBJECT	SUBJECT
		CUB	CUB	AKD				
	HAVANA			[X] KY		CR	APER	20
	[X] TREET,							40
							STAT	

DATE OF PHOTO TYPE 4 QUALITY 2 CLASS 4 NO. OF CARDS 3 SOURCE OF PHOTOGRAPH (6,7,16,18) CUBA, Paris, 1958

CLASSIFICATION ONO CAPTIONED BY [Signature] [#59]

PHOTO NO. 848198 LOT NO. R3027 MAP REFERENCE C LATITUDE 2309N LONGITUDE 8222W

COUNTRY	CUBA							PROVINCE
AREA NO	12E	SUBJECT	SUBJECT	SUBJECT	SUBJECT	SUBJECT	SUBJECT	SUBJECT
		E36						
	HAVANA			HOTEL			NACION	
	ALDE			CUBA				

DATE OF PHOTO	TYPE	QUALITY	CLASS	NO. OF CARDS	SOURCE OF PHOTOGRAPH
	4	2	4	1	CUBA, Paris, 1958
CLASSIFICATION	ono				CAPTIONED BY [signature]



PHOTO NO.	848200	LOT NO.	R 3027	MAP REFERENCE	C	LATITUDE	22 38 N	LONGITUDE	83 43 W
COUNTRY	CUBA								
AREA NO.	ME	SUBJECT	C6B	SUBJECT	C29	SUBJECT		SUBJECT	
	V	I	N	A	L	E			
	A	R	E						

10 (S T R E E T ,

20

25 B L D G

30

35

40

45

DATE OF PHOTO		TYPE	4	QUALITY	2	CLASS	4	NO. OF CARDS	2	SOURCE OF PHOTOGRAPH	Cuba, Paris, 1958
CLASSIFICATION	OHO			CAPTIONED BY		M		(91)			

PHOTO NO. 846211 LOT NO. R2027 MAP REFERENCE C LATITUDE 22 31 N LONGITUDE 82 43 W

COUNTRY	PROVINCE	SUBJECT	SUBJECT	SUBJECT	SUBJECT	SUBJECT	SUBJECT	SUBJECT
CUBA		DOR	AHL	DOD				
AREA NO. 12E		5		10		15		20
VINALEZ			(NR)		VALLEY			
FVINALEZ		25		30	35		40	
D		45		50	ENTR		FIELD	

DATE OF PHOTO	TYPE	QUALITY	CLASS	NO. OF CARDS	SOURCE OF PHOTOGRAPH
	4	2	4	3	Cuba, Paris, 1958
CLASSIFICATION				CAPTIONED BY	[93]
DND					



PHOTO NO. 848202 LOT NO. R 2027 MAP REFERENCE C LATITUDE 22 31 N LONGITUDE 120 3 W

COUNTRY	PROVINCE	SUBJECT	SUBJECT	SUBJECT	SUBJECT	SUBJECT	SUBJECT	SUBJECT
CUBA		12 E	DORRAL	DOD				
		5		(NR)		15	VALLELEY	20
		25	F UINALE			35	ENTB	40
		45					FIEL	

DATE OF PHOTO	TYPE	QUALITY	CLASS	NO. OF CARDS	SOURCE OF PHOTOGRAPH
	4	2	4	3	Cuba, Jan 1959
CLASSIFICATION: OWO				CAPTIONED BY: [Signature]	(94)

PHOTO NO. 848203 LOT NO. R3027 MAP REFERENCE C LATITUDE 2140 N LONGITUDE 8500 W

COUNTRY CUBA PROVINCE

AREA NO	SUBJECT	SUBJECT	SUBJECT	SUBJECT	SUBJECT	SUBJECT	SUBJECT	SUBJECT
<u>12E</u>	<u>D2V</u>							
<u>1</u>	<u>5</u>	<u>OF</u>	<u>10</u>	<u>PINE</u>	<u>15</u>	<u>B</u>	<u>LACK</u>	<u>20</u>
<u>1</u>	<u>25</u>	<u>BEACH</u>	<u>30</u>		<u>35</u>			<u>40</u>
	<u>45</u>		<u>50</u>					

DATE OF PHOTO	TYPE	QUALITY	CLASS	NO. OF CARDS	SOURCE OF PHOTOGRAPH
	<u>U</u>	<u>2</u>	<u>4</u>	<u>1</u>	<u>CUBA, Paris, 1958</u>
CLASSIFICATION <u>OWO</u>				CAPTIONED BY <u>[Signature]</u>	<u>[#107]</u>

PHOTO NO.	LOT NO.	MAP REFERENCE	LATITUDE	LONGITUDE
	R3027	NIS	2311N	8200W
COUNTRY	PROVINCE			
CUBA				
AREA NO.	SUBJECT	SUBJECT	SUBJECT	SUBJECT
12E	D36	D2V	D2M	
B O C A	D E	J A R U C O		R I V E
R M O U T H		B E A C H		S A N D
B A R				
DATE OF PHOTO	TYPE	QUALITY	CLASS	NO. OF CARDS
	4	2	4	3
CLASSIFICATION	OHO		CAPTIONED BY	SOURCE OF PHOTOGRAPH
			[Signature]	Cuba, Paris, 1958