

PHOTO NO. 847905	LOT NO. P1121	MAP REFERENCE C	LATITUDE 41 48 N		LONGITUDE 123 27 E	
COUNTRY CHINA	PROVINCE LIAONING (WAC 290 D)					
AREA NO. 4414	SUBJECT AFD	SUBJECT AGF	SUBJECT	SUBJECT	SUBJECT	SUBJECT
M U K D	5 E N		10 M U K D E N	15 H E A V Y	20	Y
M A C H I N E	25		30 T O O L	35 P L A N T.	40	
	45		50			

BLAST FURNACE bell

25X1A



DATE OF PHOTO	TYPE	QUALITY	CLASS	NO. OF CARDS
19 58	1	2	3	2

CAPTIONED BY
KCB

PHOTO NO. 847506	LOT NO. P1121	MAP REFERENCE C	LATITUDE 34 41 N 117 28 E			
COUNTRY CHINA	PROVINCE HONAN (WAC 385A)					
AREA NO 1314	SUBJECT REC	SUBJECT	SUBJECT	SUBJECT	SUBJECT	SUBJECT BAL
L O - Y A N G	5		10	L O - Y A N G	15	
L B E A R I N G	25		30	P L A N T	35	
	45		50			40

25X1A



DATE OF PHOTO	TYPE	QUALITY	CLASS	NO. OF CARDS
19 59	1	2	3	1
CLASSIFICATION COM				CAPTIONED BY KEB

Release 2000/04/27 - CIA-RDP78-05867A000401310037-1

PHOTO NO. 847907 LOT NO. P3721

COUNTRY POLAND PROVINCE KOZALIN

AREA NO. 1155M	SUBJECT 980	SUBJECT	SUBJECT	SUBJECT	SUBJECT	SUBJECT	SUBJECT	SUBJECT	SUBJECT
CHW	RAMA								
A7	96	99							
B	C								

+ FISHNET & VISIBLE; FLATFISH + DISCARD PRESENT, BUT NOT VISIBLE IN PHOTO. LKG WEST

PART ① OF 2-PART PROGRAM.

SEE CIA

(61)

(25)

25X1C

DATE OF PHOTO	TYPE	QUALITY	CLASS	NO. OF CARDS
Mar 61	42		3	1

CAPTIONED BY *Sh*



Case 200070427, CIA-RDP78-05867A000401310037-1

PHOTO NO.	847500	LOT NO.	3721	PROVINCE	KOZALIN	LONGITUDE	
COUNTRY	POLAND						
AREA NO.	1113M	SUBJECT	Q8V	SUBJECT		SUBJECT	
		5	K A A A	10	E I D A	15	S
		25	G C	30		35	A Y S
		45	C	50			

B + FISHNET VISIBLE FISHNET VISIBLE
 PHOT, BUT NOT VISIBLE ON PHOTO. UKB WEST
 PART 2 OF 2 - PART PARTIAL.
 SEE CIA (3.23) 25X1C

DATE OF PHOTO	TYPE	QUALITY	CLASS	NO. OF CARDS	SO
Mar 61	d v		3	1	
CLASSIFICATION				CAPTIONED BY	
Conf				Sh	



REF ID: A66488
 REFERENCE: CIA-RDP78-05867A000401310037-1

PHOTO NO. 8479019 LOT NO. P3721 LATITUDE LONGITUDE

COUNTRY	POLAND		PROVINCE	SZCZECIN			
AREA NO	2153M	SUBJECT	AK6	SUBJECT	0EG	SUBJECT	
	5	T A R G A R D	10		E - W	15	P A R K I N
	25	G A R E A	30		A I R F I E L D	35	
	45	[S E T F I G H T E R]	50				

LKG W.

PART ① of 4-PART PERIOD. See CIA _____

DATE OF PHOTO	TYPE	QUALITY	CLASS	NO. OF CARDS
Mar 61	4v		3	2
CAPTIONED BY			[REDACTED]	

CLASSIFICATION: Approved For Release 2000/04/27 : CIA-RDP78-05867A000401310037-1

FORM 174 1 Jan 56 PHOTO ANALYST'S


Case 2000/04/27 : CIA-RDP78-05867A000401310037-1

PHOTO NO. 817910	LOT NO. P3721	LONGITUDE						
COUNTRY POLAND	PROVINCE SZCZECIN							
AREA NO 2115M	SUBJECT AKG	SUBJECT DEG	SUBJECT	SUBJECT	SUBJECT	SUBJECT	SUBJECT	
5	10	15	20	25	30	35	40	
BTAR	GRAD							
G	AKG							
50								
45								
IS	ET	F	G	H	I	J	K	

PART 2 OF 4 PARTS SERIES FOR CIA

25X1C

DATE OF PHOTO	TYPE	QUALITY	CLASS	NO. OF CARDS
Mar 61	4v		3	2
CLASSIFICATION			CAPTIONED BY	



Approved For Release 2000/04/27 : CIA-RDP78-05867A000401310037-1

Case 2000/04/27: CIA-RDP78-05867A000401310037-1

PHOTO NO. <u>SM7911</u>	LOT NO. <u>P3721</u>	PROVINCE <u>BEZECIN</u>	LONGITUDE
COUNTRY <u>POLAND</u>	SUBJECT <u>AK6</u>	SUBJECT <u>DEG</u>	SUBJECT
AREA NO. <u>2155M</u>	SUBJECT <u>BT</u>	SUBJECT <u>AR</u>	SUBJECT <u>GARD</u>
	SUBJECT <u>G</u>	SUBJECT <u>AR</u>	SUBJECT <u>EA</u>
	SUBJECT <u>JET</u>	SUBJECT <u>F</u>	SUBJECT <u>IGHTER</u>

Part 3 of 4-part series. See CIA _____

(3, 20, 31) 25X1C


DATE OF PHOTO	TYPE	QUALITY	CLASS	NO. OF CARDS	SOURCE
<u>Mar 61</u>	<u>4</u>	<u>2</u>	<u>3</u>	<u>2</u>	
CAPTIONED BY <u>sh</u>					

PHOTO NO.	817912		P 3721		LATITUDE		LONGITUDE	
COUNTRY	Poland			PROVINCE				
AREA NO	2155M		SUBJECT		SUBJECT		SUBJECT	
	LKG		DEG					
	5		10		15		20	
	6		30		35		40	
	25		50					
	45							


STARGARD
6 ARGP OF ART. C. D.
JET F. G. H. I. J. K. L. M. N. O. P. Q. R. S. T. U. V. W. X. Y. Z.

LKG W.

Part 4 of 4 part series. See CIA

25X1C

DATE OF PHOTO	TYPE	QUALITY	CLASS	NO. OF CARDS
Mar 61				
CLASSIFICATION				CAPTIONED BY
				AK



LOT REFERENCE: 2000/04/27 : CIA-RDP78-05867A000401310037-1


PHOTO NO. <u>847913</u>	PROVINCE <u>SZCZECIN</u>						
COUNTRY <u>POLAND</u>	SUBJECT <u>AK6</u>	SUBJECT <u>DEG</u>	SUBJECT	SUBJECT	SUBJECT	SUBJECT	SUBJECT
AREA NO. <u>2155M</u>	10 <u>S - W</u>	15 <u>PAK K I N</u>	20	25 <u>G A R E A</u>	30 <u>O F</u>	35 <u>A I R F I E L D</u>	40
5 <u>T A R G A R D</u>	10	15	20	25	30	35	40
45 <u>J E T</u>	50 <u>F I G H T E R S</u>						

LKG W. ←

PART ① OF 2 THIS PROGRAM.
SEE CIA

25X1C
3, 20, 31

DATE OF PHOTO	TYPE	QUALITY	CLASS	NO. OF CARDS
<u>Mar 61</u>	<u>42</u>	<u>3</u>	<u>2</u>	
CAPTIONED BY <u>Cout</u>				



Approved For Release 2000/04/27 : CIA-RDP78-05867A000401310037-1

Approved For Release 2000/04/27 : CIA-RDP78-05867A000401310037-1

PHOTO NO. 817514	SUBJECT P2721		PROVINCE SZCZECIN		LONGITUDE	
COUNTRY POLAND	SUBJECT 5		SUBJECT 10		SUBJECT 15	
AREA NO. 2117M	SUBJECT 5		SUBJECT 10		SUBJECT 15	
S T P R G P R D		G A C A		P V K K		20
G A C A		30		35		40
E E T		50		L K G W		

Part of 2nd part of program.
See CIA

25X1C

(3, 20, 3)

DATE OF PHOTO	TYPE	QUALITY	CLASS	NO. OF CARDS
Mar 61	42	3	2	
CLASSIFICATION Conf			CAPTIONED BY Ph	

PHOTO NO. 847910

LOT NO. 13721

REFERENCE CASE 2000/04/27 : CIA-RDP78-05867A000401310037-1

COUNTRY POLAND

PROVINCE SZCZECIN

AREA NO 2155M

SUBJECT	SUBJECT	SUBJECT	SUBJECT	SUBJECT	SUBJECT	SUBJECT	SUBJECT
PKC	DEG						
5	10	15	20	25	30	35	40
STAR	ARD	N	E	P	A	R	K
6	A	R	E	A	O	F	A
1	E	A					
45	50						
E	E	T	F	I	G	H	T

25X1C

3, 20, 31

DATE OF PHOTO

TYPE

QUALITY

CLASS

NO. OF CARDS

CLASSIFICATION

APPROVED FOR RELEASE 2000/04/27

PHOTO ANALYSTS REF

FORM NO. 174 USE PREVIOUS EDITIONS 1 Jun 56

(20)

Reference: 2000/04/27 CIA-RDP78-05867A000401310037-1

LONGITUDE

PHOTO NO. *617013*

LOT NO. *P3721*

COUNTRY *POLAND*

PROVINCE *ŚCIECZCIN*

AREA NO. <i>2153M</i>	SUBJECT <i>AK6</i>	SUBJECT	SUBJECT	SUBJECT	SUBJECT	SUBJECT	SUBJECT	SUBJECT
<i>1</i>	<i>5</i>	<i>AR GARD</i>	<i>10</i>	<i>N - E</i>	<i>15</i>	<i>PARKIN</i>	<i>20</i>	
<i>G</i>	<i>25</i>	<i>AREA</i>	<i>30</i>	<i>AIRFIELD</i>	<i>35</i>	<i>FIELD</i>	<i>40</i>	
	<i>45</i>		<i>50</i>					

PART ① OF 7-PART AIRPORT AREA.
SEE CIA

25X1C

DATE OF PHOTO	TYPE	QUALITY	CLASS	NO. OF CARDS
<i>Mar 61</i>	<i>f v</i>	<i>✓</i>	<i>3</i>	<i>1</i>
CLASSIFICATION		CAPTIONED BY		
<i>Conf</i>		<i>sh</i>		



Case 2000/04/27 REFERENCE: CIA-RDP78-05867A000401310037-1


PHOTO NO. 847917	LOT NO. 13721	PROVINCE SZECCZYN						
COUNTRY POLAND	SUBJECT							
AREA NO. 2151M	SUBJECT AK6	SUBJECT	SUBJECT	SUBJECT	SUBJECT	SUBJECT	SUBJECT	
5	10	15	20	25	30	35	40	
STAK	ARD	N	E	A	R	R	N	
25	30	35	40	45				
G	A	R	E	A				

Part 2 of 7-part program
SEE CIA _____

25X1C

31

DATE OF PHOTO Mar 61	TYPE 42	QUALITY	CLASS 3	NO. OF CARDS 1
CLASSIFICATION				CAPTIONED BY [Signature]



Approved For Release 2000/04/27 : CIA-RDP78-05867A000401310037-1

Approved For Release 2000/04/27 : CIA-RDP78-05867A000401310037-1
REGIB

Approved For Release 2000/04/27 : CIA-RDP78-05867A000401310037-1

Release 2000/04/27 : CIA-RDP78-05867A000401310037-1

PHOTO NO. 847919	LOT NO. P3721	PROVINCE SZCZECIN	LONGITUDE					
COUNTRY POLAND	SUBJECT		SUBJECT		SUBJECT		SUBJECT	
AREA NO. 2155M	SUBJECT AK6	SUBJECT	SUBJECT	SUBJECT	SUBJECT	SUBJECT	SUBJECT	20
	5	10	15	20	25	30	35	40
	STREET	GUARD		N-E		PARKING		
	25	30	35	40	45	50		
	AREA	OF		AIRFIELD				

PART 4 OF 7-PART PANORAMA.
SEE CIA _____

25X1G


DATE OF PHOTO	TYPE	QUALITY	CLASS	NO. OF CARDS
Mar 61	4	2	3	1
CLASSIFICATION				CAPTIONED BY
Conf				SK



PHOTO NO. 827820	LOT NO. P3721	PROVINCE SZCZECIN	SUBJECT				LONGITUDE
COUNTRY POLAND	AREA NO 2155M	SUBJECT AK6	SUBJECT	SUBJECT	SUBJECT	SUBJECT	SUBJECT
		5	10	15	20	25	30
		BTAR	GAARD	N-E	PIER	N	
		25	30	35	40	45	
		GA	AREA	OF	PIER	REF	ECU

PART 5 OF 7 - PART PANORAMA.
See CIA _____

DATE OF PHOTO	TYPE	QUALITY	CLASS	NO. OF CARDS	SC
Mar 61	d	2	3	1	
CAPTIONED BY				31	
CONF				25X1C	



Approved For Release 2000/04/27 : CIA-RDP78-05867A000401310037-1
REGIB

Approved For Release 2000/04/27 : CIA-RDP78-05867A000401310037-1

Approved For Release 2000/04/27 : CIA-RDP78-05867A000401310037-1

PHOTO NO. 827902

COUNTRY POLAND

PROVINCE SZCZECIN

AREA NO	SUBJECT	SUBJECT	SUBJECT	SUBJECT	SUBJECT	SUBJECT	SUBJECT	SUBJECT
2155M	MKG	SEG						
5	STARK	6	PRD	10	N	E	15	PARK
25	6	PRD	30	A	R	F	35	SCD
45	EET	F	50	C	A	S		

Part 7 of 7-Part PANORAMA See CIA

(3.0031) 25X1C

DATE OF PHOTO	TYPE	QUALITY	CLASS	NO. OF CARDS	SO
Mar 61		2	3	2	

CLASSIFICATION Conf

CAPTIONED BY [Signature]



LONGITUDE

REF ID: A66041

CASE 2000/04/27 REF ID: A66041

CIA-RDP78-05867A000401310037-1

PHOTO NO. 847920

LOT NO. P3721

COUNTRY POLAND

PROVINCE SZCZECIN

AREA NO. 2155A

SUBJECT	SUBJECT	SUBJECT	SUBJECT	SUBJECT	SUBJECT	SUBJECT	SUBJECT
5	10	15	20	25	30	35	40
T A R G A R D		R A D A R	S I T E				
A T	9 8 6 0 5 0		L K G				

SITE INCLUDES BARLOCK,
 2 STONECAKE, HATRACK, KNIFERETT B + FISHNET.

PART ① OF 2-PART PANORAMA SEE CIA

25X1C

DATE OF PHOTO	TYPE	QUALITY	CLASS	NO. OF CARDS
Mar 61	4	2	2	1

CLASSIFICATION **SECRET**

APPROVED FOR RELEASE 2000/04/27 REF ID: A66041

FORM NO. 174 USE PREVIOUS EDITIONS

PHOTO ANALYSTS

(20)

PHOTO NO. *NAZORS* REFERENCE: *P3721* LONGITUDE: *2000/04/27 CIA-RDP78-05867A000401310037-1*

COUNTRY	<i>POLAND</i>		PROVINCE	<i>SZCZECIN</i>			
AREA NO	<i>2157A</i>	SUBJECT	<i>44</i>				
	<i>5</i>	<i>10</i>	<i>15</i>	<i>20</i>	<i>25</i>	<i>30</i>	<i>35</i>
	<i>STAR</i>	<i>ARD</i>	<i>LR</i>	<i>SE</i>			
	<i>AT</i>	<i>986050</i>	<i>6</i>	<i>8E</i>			

8. F INCLUDES BLOCK, 2 STENCILS, TRACK, REFLECT & FISH.

Part 2 of 2 photos provided for CIA

DATE OF PHOTO	TYPE	QUALITY	CLASS	NO. OF CARDS	SC
<i>Mar 61</i>	<i>4</i>	<i>2</i>	<i>2</i>	<i>1</i>	
CLASSIFICATION	<i>SECRET</i>		CAPTIONED BY	<i>sh</i>	

PHOTO NO.	847583	LOT NO.	P3721	PROVINCE	WROCLAW	LONGITUDE	50° 15' E
COUNTRY	POLAND	SUBJECT	① EG	SUBJECT		SUBJECT	
AREA NO.	2155M	SUBJECT	5 JNA	SUBJECT	10 (H)	SUBJECT	15 FISHB
		SUBJECT	25 FR	SUBJECT	30 AIRFIELD	SUBJECT	35
		SUBJECT	45	SUBJECT	50	SUBJECT	40

(3, 20) 25X1C
 [Redacted Box]

DATE OF PHOTO	TYPE	QUALITY	CLASS	NO. OF CARDS
Mar 61	42		✓	1


CAPTIONED BY [Signature]

Approved For Release 2000/04/27 : CIA-RDP78-05867A000401310037-1

PHOTO NO.	847928		13721		LONGITUDE		37° 10' 00" N	
COUNTRY	POLAND		PROVINCE		SZCZECIN			
AREA NO	2153M		SUBJECT		D EG			
	C H O		S N A		(K 2)		10	
	E D		F R		A I K F I E L D.		35	
							40	
							45	
							50	

25X1C

(3,20)



DATE OF PHOTO	TYPE	QUALITY	CLASS	NO. OF CARBS
Mar 6	4	2	2	1
CLASSIFICATION				CAPTIONED BY
Secret				AK

LONGITUDE

PHOTO NO. *P3721* Approved For Release 2000/04/27 : CIA-RDP78-05867A000401310037-1

COUNTRY <i>POLAND</i>		PROVINCE <i>ŚZCZECIN</i>							
AREA NO. <i>2153M</i>	SUBJECT <i>DEG</i>	SUBJECT	SUBJECT	SUBJECT	SUBJECT	SUBJECT	SUBJECT	SUBJECT	SUBJECT
<i>CH</i>	<i>O</i>	<i>J</i>	<i>N</i>	<i>A</i>	<i>(N R)</i>	<i>10</i>	<i>AF</i>	<i>15</i>	<i>F I S H B</i>
<i>E D</i>	<i>25</i>	<i>FR</i>	<i>A</i>	<i>R</i>	<i>A</i>	<i>30</i>	<i>R</i>	<i>35</i>	<i>E L D</i>
	<i>45</i>					<i>50</i>			

DATE OF PHOTO <i>Mar 61</i>	TYPE <i>42</i>	QUALITY	CLASS <i>2</i>	NO. OF CARDS <i>1</i>	SC
CLASSIFICATION <i>Secret</i>			CAPTIONED BY <i>[Signature]</i>		

(3, 20) 25X1C

(20)

FORM NO. 174 USE PREVIOUS EDITIONS

Approved For Release 2000/04/27 : CIA-RDP78-05867A000401310037-1

Approved For Release 2000/04/27 : CIA-RDP78-05867A000401310037-1

PHOTO NO. 847528	13721		LONGITUDE	
COUNTRY POLAND	PROVINCE KRAKOWSKA			
AREA NO. 2155M	SUBJECT DEG	SUBJECT	SUBJECT	SUBJECT
CH	5	10	15	20
H	J	N	A	AF
ED	25	30	35	40
	FR	PK	IELD	
	45	50		
(3, 20) 25X1C				
DATE OF PHOTO	TYPE	QUALITY	CLASS	NO. OF CARDS
Mar 61	✓	✓	2	1
CLASSIFICATION	SECRET		CAPTIONED BY	

Approved For Release 2000/04/27 : CIA-RDP78-05867A000401310037-1

FORM NO. 174 1 Jan 56 USE PREVIOUS EDITIONS PHOTO ANALYSIS REPORT

(20)

Approved For Release 2000/04/27 : CIA-RDP78-05867A000401310037-1

PHOTO NO. 817026
 DIST. NO. P3721
 REFERENCE FILE NO. 3720
 LONGITUDE

COUNTRY POLAND
 PROVINCE SZCZECIN

AREA NO	SUBJECT	SUBJECT	SUBJECT	SUBJECT	SUBJECT	SUBJECT	SUBJECT	SUBJECT
2155M	AK6	AK9	066					
CH	0	J	NA	10	AI	RF	1	E
E	H	7	E	R	8	H	A	N
0	F	45	S	T	E	R	E	0

15 L O (F 1)
 35 P T (B)
 ↳ LKG W.
 PAIR. SEE CIA

DATE OF PHOTO Mar 61
 TYPE 4
 QUALITY 2
 CLASS 3
 NO. OF CARDS 3

CLASSIFICATION Conf
 CAPTIONED BY [Redacted]

Approved For Release 2000/04/27 : CIA-RDP78-05867A000401310037-1
 PHOTO ANALYSIS REPORT (20)

FORM NO. 1-74 USE PREVIOUS EDITIONS
 1 Jun 56

Approved For Release 2000/04/27 : CIA-RDP8-05867A000401310037-1

PHOTO NO. *80700* REFERENCE NO. *P3721* LONGITUDE

COUNTRY *POLAND* PROVINCE *BZCZECIAN*

AREA NO	SUBJECT	SUBJECT	SUBJECT	SUBJECT	SUBJECT	SUBJECT	SUBJECT	SUBJECT
<i>2137M</i>	<i>AK6</i>	<i>AK9</i>	<i>CEG</i>					
<i>C H O J N A</i>			<i>10</i>	<i>RT</i>	<i>15</i>	<i>U O</i>		<i>F 1</i>
<i>G H T L K 3</i>			<i>30</i>	<i>11 N G A N</i>	<i>35</i>			<i>40</i>
<i>O F</i>	<i>45</i>	<i>B T C R C</i>	<i>50</i>					<i>2</i>

LRGW.

PAR. SEE CIA

(3,720 25X1C)

DATE OF PHOTO	TYPE	QUALITY	CLASS	NO. OF CARDS
<i>Mar 61</i>	<i>4</i>	<i>2</i>	<i>3</i>	<i>3</i>

CLASSIFICATION *Conf* CAPTIONED BY *AK*

Approved For Release 2000/04/27 : CIA-RDP8-05867A000401310037-1

FORM NO. 174 USE PREVIOUS EDITIONS PHOTO ANALYSIS REPORT (20)

Case 2000/04/27 REFERENCE: CIA-RDP78-05867A000401310037-1

PHOTO NO. 847981 LOT NO. P 3721

COUNTRY POLAND PROVINCE BEEZECIN

AREA NO. 2155M	SUBJECT PW6	SUBJECT	SUBJECT	SUBJECT	SUBJECT	SUBJECT	SUBJECT	SUBJECT	SUBJECT
CH 05 ⁵ NA			10 AIR FIELD		15				20 LK
G NW ²⁵		PT	30	①	OF	35	7	PT	40 P
AN OR AMA ⁴⁵			50						

SEE CIA — — —

(3, 31) 25X1C

DATE OF PHOTO	TYPE	QUALITY	CLASS	NO. OF CARDS
Mar 61	42		3	1
CLASSIFICATION				CAPTIONED BY
Conf				AK



Approved For Release 2000/04/27 : CIA-RDP78-05867A000401310037-1

PHOTO NO. <i>SA 7502</i>		<i>3721</i>		LATITUDE		LONGITUDE	
COUNTRY <i>POLAND</i>				PROVINCE <i>BECZECIN</i>			
AREA NO. <i>215M</i>	SUBJECT <i>PK6</i>	SUBJECT <i>PK9</i>	SUBJECT	SUBJECT	SUBJECT	SUBJECT	SUBJECT
<i>CH</i>	<i>5</i>	<i>NA</i>	<i>10</i>	<i>AIR</i>	<i>FIELD</i>	<i>15</i>	<i>CK</i>
<i>G</i>	<i>25</i>	<i>PT</i>	<i>30</i>	<i>2</i>	<i>PT</i>	<i>35</i>	<i>P</i>
<i>AN</i>	<i>45</i>	<i>AMA</i>	<i>50</i>				
<i>SEC CIA</i>							

(3721) 25X1C

DATE OF PHOTO	TYPE	QUALITY	CLASS	NO. OF CARDS
<i>Mar 61</i>	<i>42</i>		<i>3</i>	<i>2</i>
CLASSIFICATION			CAPTIONED BY	
<i>Conf</i>			<i>[Signature]</i>	



LONGITUDE

Approved For Release 2000/04/27 : CIA-RDP78-05867A000401310037-1

PHOTO NO. 887938 UBT NO. 1321

COUNTRY POLAND PROVINCE SZCZECIN

AREA NO	SUBJECT	SUBJECT	SUBJECT	SUBJECT	SUBJECT	SUBJECT	SUBJECT	SUBJECT
2155M	AK6	AK9	DEG					
CH O J	5 N A		10 A I	R F		15 E L D		20 C K
G N W	25	P T	30 3			35 7 - P T		40 P
A N O R	45 A M A							

SEE CIA _____

25X1C

3, 7, 20, 3

DATE OF PHOTO	TYPE	QUALITY	CLASS	NO. OF CARDS
Mar 61	4	✓	3	3

CLASSIFICATION *Conf* CAPTIONED BY *Sh*

Approved For Release 2000/04/27 : CIA-RDP78-05867A000401310037-1

FORM NO. 174 USE PREVIOUS EDITIONS PHOTO ANALYSIS REPORT

LONGITUDE

Approved For Release 2000/04/27 : CIA-RDP78-05867A000401310037-1

PHOTO NO. *527134* *P 3721*

COUNTRY *POLAND* PROVINCE *ŚCIEŻECIN*

AREA NO	SUBJECT	SUBJECT	SUBJECT	SUBJECT	SUBJECT	SUBJECT	SUBJECT	SUBJECT
<i>211KM</i>	<i>AK6</i>	<i>AK4</i>	<i>086</i>					
<i>CH 05</i>	<i>NA</i>		<i>A</i>	<i>10</i>	<i>R F</i>	<i>E C D</i>		<i>20</i>
<i>G NW</i>		<i>PT</i>	<i>4</i>	<i>30</i>	<i>0 F</i>	<i>7 - PT</i>		<i>40</i>
<i>P R O R</i>	<i>A M A</i>			<i>50</i>				

see CIA

37, 40, 3 **25X1C**

DATE OF PHOTO	TYPE	QUALITY	CLASS	NO. OF CARDS
<i>Mar 61</i>	<i>4</i>	<i>2</i>	<i>3</i>	

CLASSIFICATION *Conf* CAPTIONED BY *Sh*

Approved For Release 2000/04/27 : CIA-RDP78-05867A000401310037-1

FORM NO. 174 1 Jun 56 USE PREVIOUS EDITIONS PHOTO ANALYSIS REPORT

Approved For Release 2000/04/27 : CIA-RDP78-05867A000401310037-1

PHOTO ANALYSIS REPORT

PHOTO NO. 837500
 LOT NO. 3721
 REFERENCE 3721
 LONGITUDE

COUNTRY POLAND PROVINCE SZCZECIN

AREA NO	SUBJECT	SUBJECT	SUBJECT	SUBJECT	SUBJECT	SUBJECT	SUBJECT	SUBJECT	SUBJECT
2153M	AK6	AK9	DE4						
CH O J	NA		A	R	F	I	E	L	D
G	NW		P	T					
A	N	O	R	A	M	A.			

SEE CIA _____

(3,7,20,3) 25X1C

DATE OF PHOTO	TYPE	QUALITY	CLASS	NO. OF CARDS
Mar 61	4	L	3	3

CLASSIFICATION *Conf* CAPTIONED BY *DM*

Approved For Release 2000/04/27 : CIA-RDP78-05867A000401310037-1

FORM NO. 174 USE PREVIOUS EDITIONS 1 Jun 56 (20)

Approved For Release 2000/04/27 : CIA-RDP78-05867A000401310037-1

PHOTO NO. 847933 3721

COUNTRY POLAND PROVINCE SZCZECIN

AREA NO	SUBJECT	SUBJECT	SUBJECT	SUBJECT	SUBJECT	SUBJECT	SUBJECT	SUBJECT
2151M	AK6	AK9	DEG					
CH O J	5 NA		10 A	15 R	15 F	15 I	15 E	20 L
G	25 NW	PT	30 6	35 0	35 1	35 7	40 -	40 P
A	45 N	A						

See CIA

(3,720,3) 25X1C

DATE OF PHOTO	TYPE	QUALITY	CLASS	NO. OF CARDS
Mar 61	4	L	3	3

CLASSIFICATION Conf CAPTIONED BY [Signature]

Release 2000/04/27 CIA-RDP78-05867A000401310037-4

PHOTO NO. 851937		LOT NO. P3721		C		LONGITUDE	
COUNTRY POLAND				PROVINCE SZCZECIN			
AREA NO. 215JM		SUBJECT AN6	SUBJECT AN9	SUBJECT OEG	SUBJECT	SUBJECT	SUBJECT
5	CH	0	J	N	A	10	A I R F I E L D C K
25	G	N	W	P	T	30	7 O F 7 - P T P
45	A	N	O	R	A	50	A M A
SECRET							

25X1C


3.7.20.31

DATE OF PHOTO	TYPE	QUALITY	CLASS	NO. OF CARDS
Mar 61	42		3	3

CAPTIONED BY *[Signature]*

PHOTO NO. 84798					Lot NO. P 372					LONGITUDE					
COUNTRY POLAND					PROVINCE SZCZECIN										
AREA NO. 2151M		SUBJECT AK6			SUBJECT			SUBJECT			SUBJECT			SUBJECT	
5		10			15			20			25				
STAGARD		AI R F			I E L D			35		40					
CKG		PT			O F			4 -		PT					
25		30			35			40		45					
PANORAMA.		SEE CIA													
45		50													

(33) 25X1C



DATE OF PHOTO	TYPE	QUALITY	CLASS	NO. OF CARDS
Mar 61	42		3	1

CLASSIFICATION Conf

CAPTIONED BY [Signature]

PHOTO NO.	847531	13721	LONGITUDE				
COUNTRY	POLAND		PROVINCE				
AREA NO	2157M	SUBJECT		SUBJECT		SUBJECT	
	AK6						20
	STAGARD	10		RF	E	C	D
	CKG	25	NW	PT	2	06	4-PT
	PANORAMA	45		50		SECRET	

DATE OF PHOTO	TYPE	QUALITY	CLASS	NO. OF CARDS
Mar 61	42		3	1
CLASSIFICATION	CAPTIONED BY			
Conf	Sh			

25X1C
7

PHOTO NO. <i>84730</i>	POST NO. <i>P3721</i>	PROVINCE <i>ŚCIEŻCIN</i>	LONGITUDE		
COUNTRY <i>POLAND</i>					
AREA NO. <i>2155M</i>	SUBJECT <i>AK6</i>	SUBJECT	SUBJECT	SUBJECT	SUBJECT
<i>STAROGARD</i>	<i>10</i>	<i>AIRFIELD</i>	<i>15</i>	<i>EL D</i>	<i>20</i>
<i>LKG</i>	<i>25</i>	<i>PT</i>	<i>3</i>	<i>OF</i>	<i>4-PT</i>
<i>PANORAMA</i>	<i>45</i>	<i>SEE CIA</i>			

25X1C

3, 31

[REDACTED]

DATE OF PHOTO	TYPE	QUALITY	CLASS	NO. OF CARDS
<i>Mar 61</i>	<i>4</i>	<i>2</i>	<i>3</i>	

CLASSIFICATION *Conf*

CAPTIONED BY *DR*

PHOTO NO. *81751* *P3721* *5, 3, 8, 1* LONGITUDE *1310039-1*


COUNTRY *POLAND* PROVINCE *ŚCIEŻECIN*

AREA NO	SUBJECT	SUBJECT	SUBJECT	SUBJECT	SUBJECT	SUBJECT	SUBJECT	SUBJECT
<i>2155M</i>	<i>AK6</i>	<i>062</i>						
	<i>STAR</i>	<i>GUARD</i>	<i>10</i>	<i>AIR</i>	<i>FIELD</i>	<i>15</i>	<i>40</i>	
	<i>LK</i>	<i>W</i>	<i>30</i>	<i>PT</i>	<i>4</i>	<i>35</i>	<i>4-PT</i>	
	<i>PAN</i>	<i>ORAMA</i>	<i>50</i>		<i>SEE CIA</i>			

COMMUNICATIONS VAN

25X1C

1323.31



DATE OF PHOTO	TYPE	QUALITY	CLASS	NO. OF CARDS
<i>Mar 61</i>	<i>4</i>	<i>2</i>	<i>3</i>	<i>2</i>

CAPTIONED BY *[Signature]*

Approved For Release 2000/04/27 : CIA-RDP78-05867A000401310037-1

PHOTO NO.	847912	LOT NO.	P3721	LONGITUDE	
COUNTRY	POLAND		PROVINCE	POZNAŃ	
AREA NO.	2155M	SUBJECT	PK6 C26	SUBJECT	
	5		10	AIRFIELD	20
	25	UKG NEW	PT	①	35
	45	PANORAMA		SEE CIA	40

(3,731) 25X1C

DATE OF PHOTO	TYPE	QUALITY	CLASS	NO. OF CARDS
Mar 61	4	2	3	2
CAPTIONED BY				



Approved For Release 2000/04/27 : CIA-RDP78-05867A000401310037-1

PHOTO NO. 847911		LOT NO. P3721		LONGITUDE	
COUNTRY POLAND			PROVINCE JECZECIN		
AREA NO. 2113A	SUBJECT 1/6	SUBJECT C26	SUBJECT	SUBJECT	SUBJECT
5	10	15	20	25	30
BTARGARD	PT	RF	ICD		
25	30	35	40	45	50
UKG	NW	PT	2	PT	
45	50	JEECIA			
PIPORAMA					

25X10

DATE OF PHOTO	TYPE	QUALITY	CLASS	NO. OF CARDS
Mar 61	4	2	3	2
CLASSIFICATION Conf				CAPTIONED BY SH




PHOTO NO. 847911 Lot No. P3721 REFERENCE: CIA-RDP78-05867A000401310037-1 LONGITUDE


COUNTRY POLAND PROVINCE BZCZECIN

AREA NO	2155M	SUBJECT	DEG	SUBJECT	AK6	SUBJECT		SUBJECT		SUBJECT		SUBJECT		SUBJECT	
		5				10				15				20	
		25				30				35				40	
		45				50									

BTAKGARD - SW PARKING
 AREA OF AIRFIELD
 T ① OF 3 - PT (S) PANORAMA. SEE CIA

25X1C

(3, 20, 31)



DATE OF PHOTO	TYPE	QUALITY	CLASS	NO. OF CARD
Mar. 61	4	2	3	2


CLASSIFICATION Conf CAPTIONED BY [Signature]

Approved For Release 2000/04/27 : CIA-RDP78-05867A000401310037-1

PHOTO NO. 847915	Lot No. 13721	LONGITUDE					
COUNTRY POLAND	PROVINCE SECECCIN						
AREA NO. 2115M	SUBJECT DEG	SUBJECT AK6	SUBJECT	SUBJECT	SUBJECT	SUBJECT	SUBJECT
5	10	15	20	25	30	35	40
STAR	GA	RAD	SW	PAR	KIN	NG	
1	25	30	35	40	45	50	
PRE	OF	RF	ELD				
2	3	PT	G	PANORAMA. SECCIA			
DATE OF PHOTO		TYPE	QUALITY	CLASS	NO. OF CARDS		
Mar 61		4	2	3	2		
CLASSIFICATION			CAPTIONED BY				
Conf			Sh				

25X1C

(3, 20, 31)



LONGITUDE

PHOTO NO. 847978 Lot No. 3721

COUNTRY POLAND PROVINCE SZCZECIN

AREA NO	SUBJECT	SUBJECT	SUBJECT	SUBJECT	SUBJECT	SUBJECT	SUBJECT	SUBJECT
2155M	AK6	DEG						
	T A R G A R D		10	SW		15	P A R K I N G	20
	A L E A	0 F	30	A I R F I E L D		35		40
	T 3	0 F	3	-	50	P T (S) PROGRAM SEE CIA		

25X1C

(3, 20, 31)

DATE OF PHOTO	TYPE	QUALITY	CLASS	NO. OF CARDS
Mar 61	42		3	2
CLASSIFICATION			CAPTIONED BY	
Conf			[Signature]	

Approved For Release 2000/04/27 : CIA-RDP78-05867A000401310037-1

PHOTO NO. 847917	Lot No. 3721	LONGITUDE						
COUNTRY POLAND	PROVINCE SZCZECIN							
AREA NO 215M	SUBJECT PK6	SUBJECT DEG	SUBJECT	SUBJECT	SUBJECT	SUBJECT	SUBJECT	
	5	10	15	20				
STAR	6	ARD	ARF	ELD				
LK6	25	PT	OF	S-AT				
PANORAMA	45							
SEE CIA _____								

(3, 20, 31) 25X1C

DATE OF PHOTO	TYPE	QUALITY	CLASS	NO. OF CARDS
Mar 61	4	2	3	2
CLASSIFICATION				CAPTIONED BY
Conf				Sh

Approved For Release 2000/04/27 : CIA-RDP78-05867A000401310037-1

LONGITUDE

Reference 2000/04/27: CIA-RDP78-05867A000401310037-1

PHOTO NO. 547915 IDT NO. P3721 REFERENCE 332010

COUNTRY POLAND PROVINCE SZCZECIN

AREA NO.	SUBJECT	SUBJECT	SUBJECT	SUBJECT	SUBJECT	SUBJECT	SUBJECT	SUBJECT
2155M	LK6	DEG						
	5			10	AIRFIELD	15		20
				30	2 OF	35	S-AT	40
	25	W	PT					
	45			50				
PANORAMA								
SEE CIA								

25X1C

(3, 20, 31)

DATE OF PHOTO	TYPE	QUALITY	CLASS	NO. OF CARDS	SC
Mar 61	4	2	3	2	

CLASSIFICATION Conf CAPTIONED BY DL

Approved For Release 2000/04/27 : CIA-RDP78-05867A000401310037-1

PHOTO NO. 817919 LOT NO. P3721 REFERENCE: CIA-RDP78-05867A000401310037-1 LONGITUDE

COUNTRY	POLAND		PROVINCE	BEECECIN			
AREA NO.	2155M	SUBJECT	PK6 DEG	SUBJECT	SUBJECT	SUBJECT	SUBJECT
		5	STARGARD	10	A	R	15
		25	LK6	30	3	0	35
		45	PANORAMA	50			40

SEE CIA

DATE OF PHOTO	TYPE	QUALITY	CLASS	NO. OF CARDS
Mar 61	U	2	3	2

CLASSIFICATION: *Conf*

FORM NO. 174 USE PREVIOUS EDITIONS PHOTO ANALYSIS 25X1C [REDACTED]

Approved For Release 2000/04/27 : CIA-RDP78-05867A000401310037-1

PHOTO NO. 847950 LOT NO. P3721 MAP REFERENCE C 5320N 1303E

COUNTRY	POLAND		PROVINCE	SZCZECIN					
AREA NO	2115M	SUBJECT	SUBJECT	SUBJECT	SUBJECT	SUBJECT	SUBJECT	SUBJECT	SUBJECT
		ANK6	DEG						
	S	T	A	R	G	P	R	D	10
	L	K	G	W	P	T			30
	P	A	N	O	R	A	M	A.	50
									15
									20
									35
									40

SEE CIA — — —

(3, 20, 30) 25X1C

DATE OF PHOTO	TYPE	QUALITY	CLASS	NO. OF CARDS
Mar 61	42		3	2
CAPTIONED BY				
[Signature]				

PHOTO NO. 82751 LOT NO. P3721 MAP REFERENCE C 5320N LONGITUDE 1310037E

COUNTRY POLAND PROVINCE ŚCIEŻECIN

AREA NO	SUBJECT	SUBJECT	SUBJECT	SUBJECT	SUBJECT	SUBJECT	SUBJECT	SUBJECT	SUBJECT
<u>2115M</u>	<u>SK6</u>	<u>DEG</u>							
<u>5</u>	<u>ARG</u>	<u>ARD</u>	10	<u>A</u>	<u>R</u>	<u>F</u>	15	<u>E</u>	<u>C</u>
<u>25</u>	<u>W</u>	<u>PT</u>	30	<u>S</u>	<u>J</u>	<u>R</u>	35	<u>S</u>	<u>-</u>
<u>45</u>	<u>P</u>	<u>A</u>	50						

SEL CIA

13,20,3

25X1C

DATE OF PHOTO	TYPE	QUALITY	CLASS	NO. OF CARDS
<u>Mar 61</u>	<u>4</u>	<u>2</u>	<u>5</u>	<u>2</u>

CLASSIFICATION Conf CAPTIONED BY [Signature]



PHOTO NO.	847952	LOT NO.		MAP REFERENCE	NIS	LATITUDE	25 43 N	LONGITUDE	119 23 E	
COUNTRY	CHINA									
AREA NO.	3816	PROVINCE FUKIEN (WAC 499D)								
SUBJECT	A4C	SUBJECT	AHV	SUBJECT	D36	SUBJECT		SUBJECT		
	5		10		15		20		25	
	CHANG		H S I E N				T U N G			
	25		30		35		40		45	
	CHANG		D A M							
	45		50							

17, 24, 29 25X1C

DATE OF PHOTO	TYPE	QUALITY	CLASS	NO. OF CARDS
Sept 6 1	4		3	3
CLASSIFICATION			CAPTIONED BY	



PHOTO NO. 847958	LOT NO. R1095	MAP REFERENCE C	LATITUDE 43 51 N	LONGITUDE 126 33 E
COUNTRY CHINA	PROVINCE KIRIN (WAC 290A)			
AREA NO. 3414	SUBJECT AFJ	SUBJECT	SUBJECT	SUBJECT
CH I -	L I N		K I R I N	F U - S U
N G	H A R M A	C E U T I	C A L	P L
A N T.				

DATE OF PHOTO		TYPE	QUALITY	CLASS	NO. OF CARDS	SOV
Aug 61		1	2	3	1	
CLASSIFICATION Comp				CAPTIONED BY REB		

25X1A



PHOTO NO.	847954	LOT NO.	R 1095	MAP REFERENCE	C	LATITUDE	29 39 N	LONGITUDE	91 06 E
COUNTRY	CHINA		PROVINCE	TIBET (NOR 437 D)					
AREA NO	311L	SUBJECT	AAE	SUBJECT		SUBJECT		SUBJECT	
	L	H	A	S	A	N	G	A	C
	O	E	L	E	C	T	R	I	C
	G	O	K	W	C	A	P	A	C
									ITY

DATE OF PHOTO	TYPE	QUALITY	CLASS	NO. OF CARDS	SOURCE
Oct 6	4	2	3	1	[REDACTED]
CLASSIFICATION	Comp		CAPTIONED BY: RES		

25X1A

PHOTO NO.	847955	LOT NO.	R1095	MAP REFERENCE	C	LATITUDE	23 02 N	LONGITUDE	113 07 E
COUNTRY	CHINA		PROVINCE KWANG TUNG (WUC 614A)						
AREA NO	9812	SUBJECT	AHV	A9C					
	NAN -	5	HAI	10	H S I E N	15		20	C H I A O
	- P E I	25	I R R I	30	G A T I O N	35		40	P R O J
	E C T.	45		50					

~~IRRIGATION~~
 Power & CANAL STATION ON PEARL RIVER.

25X1A

DATE OF PHOTO	TYPE	QUALITY	CLASS	NO. OF CARDS	SOL
Oct 61	4	2	3	2	
CLASSIFICATION				CAPTIONED BY	
Conf				ZEB	




Release 2000/04/27 : CIA-RDP78-05867A000401310037-1

PHOTO NO.	847958	LOT NO.	R1095	MAP REFERENCE	C	LATITUDE	22 35 N	113 05 E	
COUNTRY	CHINA		PROVINCE	KWANGTUNG (WAC 614A)					
AREA NO	981L	SUBJECT	AHG	SUBJECT	ALA	SUBJECT		SUBJECT	
	H S I N	5	-	H U I	10	C H I A N G	-	M E N	20
	S U B	25	A R	M I L L	30	U N	35	L O A D	40
	G	45	C A N E		50				

UNLOADING SUGAR CANE AT WHARF OF
CHIANG-MEN SUGAR MILL.

25X1A

DATE OF PHOTO	24, 30		TYPE	QUALITY	CLASS	NO. OF CARDS	SOURCE
Dec	6	1	4	2	3	2	
CLASSIFICATION	Conf			CAPTIONED BY		REB	

Approved For Release 2000/04/27 : CIA-RDP78-05867A000401310037-1

PHOTO NO.	847957	LOT NO.	R 1095	MAP REFERENCE	C	LATITUDE	36 40 N	117 00 E
COUNTRY	CHINA		PROVINCE	SHANGTUNG (WAC 381 D)				
AREA NO	631L	SUBJECT	AGF	SUBJECT		SUBJECT		SUBJECT
	T	S	I	N	A	N	10	H E A V Y
	E	(T)	O	O	L	P	30	L A N T.
							15	M A C H I
							35	
							40	
							45	

(21)

25X1A

DATE OF PHOTO	dec	6	1	1	2	3	1	SOUR	
CLASSIFICATION	C		CAPTIONED BY		[REDACTED]				

PHOTO NO. 84795

LOT NO. R 1095

MAP REFERENCE C

LATITUDE 30 34 N

LONGITUDE 114 13 E

COUNTRY CHINA

PROVINCE HUPEH (WAC 493A)

AREA NO 3312

SUBJECT	SUBJECT	SUBJECT	SUBJECT	SUBJECT	SUBJECT	SUBJECT	SUBJECT
AGG	AH6						
W	U	-	H	A	N		
P	R	O	C	E	S	S	I

Equipment for manufacture of edible oil & industrial crude oil.

24, 25

25X1A

DATE OF PHOTO	TYPE	QUALITY	CLASS	NO. OF CARDS	SOURCE
Dec 6	1	1	2	3	1

CLASSIFICATION Com

CAPTIONED BY

PHOTO NO. 847959	LOT NO. R1095	MAP REFERENCE C	LATITUDE 30 5 N	LONGITUDE 114 13 E
COUNTRY CHINA	PROVINCE HUPEH (WAC 493 A)			
AREA NO. 331L	SUBJECT AGF	SUBJECT	SUBJECT	SUBJECT
W	U	-	H	A
M	A	C	H	I
25	30	35	40	45
5	10	15	20	25
30	35	40	45	50
50	55	60	65	70
75	80	85	90	95
100	105	110	115	120
125	130	135	140	145
150	155	160	165	170
175	180	185	190	195
200	205	210	215	220
225	230	235	240	245
250	255	260	265	270
275	280	285	290	295
300	305	310	315	320
325	330	335	340	345
350	355	360	365	370
375	380	385	390	395
400	405	410	415	420
425	430	435	440	445
450	455	460	465	470
475	480	485	490	495
500	505	510	515	520
525	530	535	540	545
550	555	560	565	570
575	580	585	590	595
600	605	610	615	620
625	630	635	640	645
650	655	660	665	670
675	680	685	690	695
700	705	710	715	720
725	730	735	740	745
750	755	760	765	770
775	780	785	790	795
800	805	810	815	820
825	830	835	840	845
850	855	860	865	870
875	880	885	890	895
900	905	910	915	920
925	930	935	940	945
950	955	960	965	970
975	980	985	990	995

25X1A



7, 21

DATE OF PHOTO	TYPE	QUALITY	CLASS	NO. OF CARDS	SOC
Dec 6	1	4	2	3	1
CLASSIFICATION					CAPTIONED BY
					REB

PHOTO NO.	847960	LOT NO.	R 1095	MAP REFERENCE	C	LATITUDE	30 3 N	LONGITUDE	114 13E							
COUNTRY	CHINA		PROVINCE													
AREA NO	331L	HUPEH (WAC 493A)														
SUBJECT	AGF	SUBJECT		SUBJECT		SUBJECT		SUBJECT								
W	U	-	H	A	N	W	U	-	H	A	N	H	E	A	V	Y
M	A	C	H	I	N	E	(T)	O	O	L	P	L	A	N	T	
			45				50									

C-534 boring & turning MILL being assembled.

25X1A

(21)

DATE OF PHOTO	TYPE	QUALITY	CLASS	NO. OF CARDS	SOURCE
Dec 6 1 1	1	2	3	1	[REDACTED]
CLASSIFICATION				CAPTIONED BY	
CONF				K.E.B	

PHOTO NO. 847961 LOT NO. - MAP REFERENCE C LATITUDE 30 05 E LONGITUDE 122 08 E

COUNTRY PROVINCE CHEKIANG (WAC 492A)

AREA NO	SUBJECT	SUBJECT	SUBJECT	SUBJECT	SUBJECT	SUBJECT	SUBJECT	SUBJECT	SUBJECT			
2816	(AHC)											
CHOU	S	SHAN	10		F	I	S	H	I	N	G	20
LEET	25			30								40
	45			50								

25X1A

(24, 29)



DATE OF PHOTO	TYPE	QUALITY	CLASS	NO. OF CARDS
Sept 6 1 4				1

CLASSIFICATION CAPTIONED BY

PHOTO NO.	847962	LOT NO.	K1015	MAP REFERENCE	C	LATITUDE	37° 19' 28" N	LONGITUDE	112° 28' E
COUNTRY	CHINA		PROVINCE	HONAN (WIL K385A)					
AREA NO.	KIL	SUBJECT	AEC	SUBJECT		SUBJECT		SUBJECT	
	L O - Y A N G								
	R I M G		P L A N T.						

(21) 25X1A



DATE OF PHOTO	TYPE	QUALITY	CLASS	NO. OF CARDS
Oct 61	1	2	3	1

CLASSIFICATION: *Conf*
 CAPTIONED BY: *NEB*

PHOTO NO.	847963	LOT NO.	R1095	MAP REFERENCE	C	LATITUDE	34 41 N	LONGITUDE	112 28 E
COUNTRY	CHINA		PROVINCE	HONAN (WAC #385A)					
AREA NO.	131L	SUBJECT	AGC	SUBJECT		SUBJECT		SUBJECT	
	L	O	-	Y	A	N	G		
	E	Q	U	I	P	M	E	N	T
	F	A	C	T	O	R	Y		

(22)

25X1A



DATE OF PHOTO	TYPE	QUALITY	CLASS	NO. OF CARDS
Aug 61	1	2	3	1

CLASSIFICATION: *Conf*
CAPTIONED BY: *HEB*

PHOTO NO. 847964	LOT NO. R 1095	MAP REFERENCE C	LATITUDE 34 16 N	LONGITUDE 105 54 E
COUNTRY China	PROVINCE SHENSI (WAC 3 4 B)			
AREA NO. 751L	SUBJECT AHV	SUBJECT	SUBJECT	SUBJECT
H 5 1 -	A N	(N R)	W E I -	H O
R I G A T I O N	S Y S T E M			P U M
P I N G	S T A T I O N			

25X1A



DATE OF PHOTO	TYPE	QUALITY	CLASS	NO. OF CARDS	SOURCE
Dec 6 1 17	17	2	3	1	
CLASSIFICATION Conf				CAPTIONED BY REB	

PHOTO NO. 847965		LOT NO.		MAP REFERENCE C		LATITUDE 34 16 N		LONGITUDE 109 54 E	
COUNTRY				PROVINCE SHAN (WUC 384 B)					
AREA NO 731L		SUBJECT AHV	SUBJECT D36	SUBJECT	SUBJECT	SUBJECT	SUBJECT	SUBJECT	SUBJECT
H S I	-	A N	(N R)	10	W E I	-	H O	I R	20
R I G A	25	T I O N	30	S Y S T E M	35				40
	45		50						
DATE OF PHOTO				TYPE	QUALITY	CLASS	NO. OF CARDS		
Dec		6	1	4	2	3	2		
CLASSIFICATION				CAPTIONED BY					

25X1A

(2729)



PHOTO NO. 847966	LOT NO. -	MAP REFERENCE C	LATITUDE 39 38 N 118 11 E	
COUNTRY	PROVINCE HOPEH (WAC 381A)			
AREA NO. 231C	SUBJECT A29	SUBJECT	SUBJECT	SUBJECT
TANG	5	SHAN	10	K'AI
COAL	25	MINE	30	15
	45		50	20

Students Learning to SERVICE ELECTRIC
Conveyor.

25X1A

DATE OF PHOTO	TYPE	QUALITY	CLASS	NO. OF CARDS
Sept 6	1	1	2	3
				1



PHOTO NO.	847965	LOT NO.	R 1095	MAP REFERENCE	C	36 23 N 111 42 E					
COUNTRY	CHINA		PROVINCE	SHANTUNG (WAC 381C)							
AREA NO.	6314	SUBJECT	AHR	SUBJECT		SUBJECT		SUBJECT		SUBJECT	
	KAO-MI				H S I E N				15	C H E N G	20
	KUAN								35	S E E D	40
									50	P L I T	

Processing plant
 seed cotton sent to ginning mill through
 pneumatic tube.

25X1A



DATE OF PHOTO	TYPE	QUALITY	CLASS	NO. OF CARDS	SOURCE
2022 6 1	4	2	3	1	
CLASSIFICATION				CAPTIONED BY	
				XEB	

PHOTO NO: 847969		LOT NO.		MAP REFERENCE		LATITUDE	
COUNTRY			PROVINCE: HEILUNGKIANG				
AREA NO: 141L	SUBJECT: AHG	SUBJECT: AKE	SUBJECT:	SUBJECT:	SUBJECT:	SUBJECT:	SUBJECT:
GOVT	5	OPER	10	ATED	15	FRIEN	20
SHIP	25	FARM	30	LOAD	35	DING	40
RY	45	WHER	50				
DATE OF PHOTO		TYPE	QUALITY	CLASS	NO. OF CARDS		
Sept 6 1 7		4			2		
CLASSIFICATION				CAPTIONED BY			


25X1A



PHOTO NO.	847910	LOT NO.	2175	MAP REFERENCE	C	LATITUDE	31 14 N	121 28 E
COUNTRY	CHINA		PROVINCE	KIANGSU				
AREA NO.	581L	SUBJECT	AFN	SUBJECT		SUBJECT		SUBJECT
				10	PLAN	15		C MIC
				25	SHOP	30		UNIDENTIFIED
				45	PLANT	50		

25X1A

(25)



DATE OF PHOTO	TYPE	QUALITY	CLASS	NO. OF CARDS
Sept 6	1	1	3	1

CLASSIFICATION: *Conf*
 CAPTIONED BY: *REB*

PHOTO NO. 847971	LOT NO. R 1095	MAP REFERENCE C	LATITUDE 41 45 N	LONGITUDE 120 15 E
COUNTRY CHINA	PROVINCE LIAONING (WIC 290 D)			
AREA NO 4412	SUBJECT AET A4N	SUBJECT	SUBJECT	SUBJECT
MUKDEN	SHEN-YANG			DR
TRANSFORMER	ALANT			

DESTING AIR FORCE TRANSFORMER

25X1A

DATE OF PHOTO	TYPE	QUALITY	CLASS	NO. OF CARDS	SOURCE
	1	2	3	2	

CAPTIONED BY KEB



PHOTO NO.	847972	LOT NO.		MAP REFERENCE		LATITUDE	11 45	123 27
COUNTRY				PROVINCE	L. ... (WOC 290 D)			
AREA NO.	4000	SUBJECT	AFD	SUBJECT		SUBJECT		SUBJECT
		5		10	MUKDEN	15	HEAVY	20
		25	MACHINE	30	DOOL	35	PLANT	40
		45		50				

Model ZH3175, 75MM HYDRAULIC RADIAL DRILLING MACHINE.

25X1A

(21)

DATE OF PHOTO	TYPE	QUALITY	CLASS	NO. OF CARDS
				1
CLASSIFICATION				CAPTIONED BY




PHOTO NO. 837973	LOT NO. R1995	MAP REFERENCE B	LATITUDE 41 46	LONGITUDE 123 27
COUNTRY CHINA	PROVINCE LIAONING (WAC 290D)			
AREA NO. 441L	SUBJECT AFD	SUBJECT	SUBJECT	SUBJECT
M U K D E N	M U K D E N	15	H E A V Y	20
M A C H I N E	T O O L	35	P L A N T	40
N C. I	L A T H E	50	Model C620	

being assembled.

25X1A

(21)



DATE OF PHOTO	TYPE	QUALITY	CLASS	NO. OF CARDS
Oct 6 1 1/2		2	5	1

CLASSIFICATION *CONF* CAPTIONED BY *ieB*

PHOTO NO. 847974	LOT NO. R1095	MAP REFERENCE C	LATITUDE 41° 12'	LONGITUDE 123° 00'
COUNTRY CHINA	PROVINCE LIAONING WAC 290!			
AREA NO. 44/L	SUBJECT AFD	SUBJECT	SUBJECT	SUBJECT
MU	10	15	20	25
NE	30	35	40	45
NT,	50			

800-NIN P...INE N...

25X1A

(21)



DATE OF PHOTO	TYPE	QUALITY	CLASS	NO. OF CARDS	SOURCE
Oct 6 1/4		2	3	1	
CLASSIFICATION None				CAPTIONED BY REC	

PHOTO NO. 847975	LOT NO.	MAP REFERENCE	LATITUDE
COUNTRY	PROVINCE	290 D)	
AREA NO. 401 L	SUBJECT AFD	SUBJECT A29	
M U K D E N	5	M U K D E N	10
G	25	M A C H I N E R Y	30
	45	P L A N T.	35
			40

BELT TYPE MAGNETIC SEPARATORS.

25X1A

DATE OF PHOTO	TYPE	QUALITY	CLASS	NO. OF CARDS
OCT 61	1	2	3	2
CAPTIONED BY				



PHOTO NO. 847976	LOT NO.	MAP REFERENCE C	LATITUDE 41 20 N	LONGITUDE 123 45 E
COUNTRY	PROVINCE LIAONING (WAC 290 D)			
AREA NO 441L	SUBJECT A2A	SUBJECT	SUBJECT	SUBJECT
PEN-CH I	(T) S A I - T U N			
A L M I N E	CO P E R A T I O N A L			
1 9 5 9				
SHAFT Mine.				
25X1A				
DATE OF PHOTO Oct 6 / 4	TYPE 4	QUALITY 7	CLASS 7, 14	NO. OF CARDS SOL
CLASSIFICATION	CAPTIONED BY			

PHOTO NO.	847977	LOT NO.	21095	MAP REFERENCE		LATITUDE		LONGITUDE											
COUNTRY	CHINA		PROVINCE	SICHUAN PROVINCE (100)															
AREA NO.	4111	SUBJECT	DID	SUBJECT	D36	SUBJECT	AKT	SUBJECT	AKE	SUBJECT	A4Q	SUBJECT		SUBJECT		SUBJECT			
		5				10	R	A	I	L	15		R	O	A	D	20		
		25	B	R	I	D	G	E	S	30	O	V	E	R	35	T	A	I	
		45	U	R	I	V	E	R		50									

DATE OF PHOTO	1, 17, 27, 28, 29	TYPE		QUALITY		CLASS	25X1A	NO. OF CARDS	5	SO	
CLASSIFICATION	CONF		4	2	3						
CAPTIONED BY	FEB										

PHOTO NO. 847978	LOT NO. 21095	MAP REFERENCE	LATITUDE 41 20' N 113 45' E
COUNTRY CHINA	PROVINCE LIANGNING (WA 140 D)		
AREA NO 441L	SUBJECT C62	SUBJECT AKC	SUBJECT DID
	5 CH 1		10 PEN - CH 1
	25		30
	45		50

DATE OF PHOTO	TYPE	QUALITY	CLASS	NO. OF CARDS	SO
Oct 6 1	4	2	3	3	
CLASSIFICATION	CAPTIONED BY		25X1A		
Conf	KCB		[REDACTED]		

PHOTO NO.	847979	LOT NO.	1075	MAP REFERENCE	C	LATITUDE	41 20N 123 45E
COUNTRY	LIAONING (WAC 290 D)						
AREA NO.	441L	SUBJECT	A9F	SUBJECT		SUBJECT	
	PEN- ⁵ CH	1					
	EL	C ²⁵ ORPORATION					
	T	FURN. ⁴⁵	3				

BLAST FURNACES NO. 3 & 4.

25X1A

DATE OF PHOTO	TYPE	QUALITY	CLASS	NO. OF CARDS	SC
Oct, 1	4	2	3		
CAPTIONED BY				[REDACTED]	
CLASSIFICATION				[REDACTED]	

PHOTO NO.	847950	LOT NO.	R1095	MAP REFERENCE	NIS	LATITUDE		33 41 N	118 43 E
COUNTRY	CHINA			PROVINCE	KIANGSU (WAC 386 D)				
AREA NO	5812	SUBJECT	ALD	SUBJECT	AHR	SUBJECT		SUBJECT	
		5	YANG	10	HSIEN	15		SHIP	20
		25	PING	30	COTTON	35			40
		45		50					

25X1A

(24, 29)



DATE OF PHOTO	TYPE	QUALITY	CLASS	NO. OF CARDS	SCOR
Dec 61	4	2	3	2	
CLASSIFICATION			CAPTIONED BY		
Conf.			RCB		

PHOTO NO.	847981	LOT NO.	21095	MAP REFERENCE	NIS	LATITUDE	40 40 N	LONGITUDE	122 17 E
COUNTRY	CHINA		PROVINCE	LIAONING (WAC 289C)					
AREA NO.	441L	SUBJECT	ABP	SUBJECT	AKH	SUBJECT		SUBJECT	
	Y I N G	5-	K O U	10	Y I N G	15-	K O U	20-	U
	A L T	25	F I E L D.	30	T R A	35	I N S	40-	L O
	D E D	45	W I T H	50	S L T				

TRAINS LOADED WITH SALT.

25X1A

DATE OF PHOTO	TYPE	QUALITY	CLASS	NO. OF CARDS	SC
Dec 61	4	2	3	2	
CLASSIFICATION				CAPTIONED BY	
Conf				HEB	



PHOTO NO. 847982 LOT NO. R 1095 MAP REFERENCE C LATITUDE 41 07N 122 57E

COUNTRY	CHINA									
AREA NO.	441L									
	SUBJECT	SUBJECT	SUBJECT	SUBJECT	SUBJECT	SUBJECT	SUBJECT	SUBJECT	SUBJECT	SUBJECT
	A9F	AKH								
	LIAONING (WAC 289C)									
	AN - SHAN									
	N & STEEL									
	DING & STEEL									

25X1A

DATE OF PHOTO	TYPE	QUALITY	CLASS	NO. OF CARDS	SO
AUG 61	4	2	3	2	
CLASSIFICATION				CAPTIONED BY	
				HEB	



PHOTO NO.	847988	LOT NO.	R1095	MAP REFERENCE	C	LATITUDE	42 06 N	LONGITUDE	121 42 E
COUNTRY	CHINA		PROVINCE	LIAONING (WAC 290D)					
AREA NO.	441L	SUBJECT	AAF	SUBJECT	A16	SUBJECT	AEG	SUBJECT	
	FU - S	5	HUN		10	I	N	D	U
	C	25	OMP		30				
		45	LEX		50				

(Thermal power plant, oil refinery & cement plant.)

					25X1A	
DATE OF PHOTO		TYPE	QUANTITY	CLASS	NO. OF CARDS	SOURCE
Oct 6 1		4	2	3	3	[REDACTED]
CLASSIFICATION					CAPTIONED BY	
Comp					HEB	

PHOTO NO.	847984	LOT NO.	R1075	MAP REFERENCE		LATITUDE	41 57 N	115 57 E										
COUNTRY	CHINA		PROVINCE	LIAONING - (MAP 4903)														
AREA NO.	441L	SUBJECT	A 27	SUBJECT	ARK	SUBJECT	A 23	SUBJECT		SUBJECT		SUBJECT		SUBJECT		SUBJECT		
			5				10					15					20	
			25				30											
			45				50											

erected by order of FU-SHUN MINING
AFFAIRS BUREAU.

DATE OF PHOTO	9, 14, 27	TYPE	4	QUALITY	2	CLASS	3	NO. OF CARDS	3
CLASSIFICATION		CAPTIONED BY		[REDACTED]					

PHOTO NO. 847950	LOT NO. R1095	MAP REFERENCE C	LATITUDE 41 52 N	LONGITUDE 123 53 E
COUNTRY CHINA		PROVINCE LIAONING (WAC 290 D)		
AREA NO 441L	SUBJECT A4A	SUBJECT	SUBJECT	SUBJECT
F	U	-	S	H
C	T	R	I	C
N	T			

F U - S H U N E L E
 C T R I C G E N E R A T I N G P L A
 N T.

Supplies electricity for HAICHOW COAL MINE.

25X1A

DATE OF PHOTO	TYPE	QUALITY	CLASS	NO. OF CARDS
Oct 6 1	4	2	3	1



CLASSIFICATION *Conf*
 FORM NO. 1 Jan 54

CAPTIONED BY *HEB*

PHOTO NO. 847986 LOT NO. R1095 MAP REFERENCE C LATITUDE H1 52N 123 03E

COUNTRY CHINA PROVINCE LIAONING (WAC 290 D)

AREA NO	SUBJECT	SUBJECT	SUBJECT	SUBJECT	SUBJECT	SUBJECT	SUBJECT	SUBJECT
441L	AKS	AKN	A27					
F U -	S H U N		H A I	-	C H O W			20 P
E M	P I T		C O A L		M I N E			40 M A
R S H A	L N G		Y A R D					

25X1A

15, 27, 23

DATE OF PHOTO	TYPE	QUALITY	CLASS	NO. OF CARDS	SC
Oct 6 1	4	2	3	3	

CAPTIONED BY REB



PHOTO NO. 847987 LOT NO. R 1085 MAP REFERENCE NLS LATITUDE 49 00 N LONGITUDE 122 00
 COUNTRY CHINA PROVINCE INNER MONGOLIA Autonomous Region
 AREA NO. 12 SUBJECT AHH SUBJECT SUBJECT SUBJECT SUBJECT SUBJECT SUBJECT SUBJECT
T⁵A - H¹⁰S I¹⁵N G - A²⁰N - L²⁵I N G - S³⁰H A³⁵
N - M D.⁴⁰ L⁴⁵U M B E R I N G.⁵⁰

25X1A

DATE OF PHOTO	TYPE	QUALITY	CLASS	NO. OF CARDS	CLASSIFICATION
Sept 6 1	1	2	3	1	(18)



CAPTIONED BY SPB

PHOTO NO. 847955 LOT NO. 6175 MAP REFERENCE N15 LATITUDE 40 01N 118 43E

COUNTRY CHINA PROVINCE HOPEH (WAC 289D)

AREA NO. 231L	SUBJECT AH2	SUBJECT AHL	SUBJECT	SUBJECT	SUBJECT	SUBJECT	SUBJECT	SUBJECT
CH' I EN - AN	5	10	HSI EN	15	KANG	20		
- HUNG	25	30	PEOPLE'S	35	COMMUN	40		
E.	45	50						

TRACTORS AT CHIANG-CHUANG BRIGADE.

(24) 25X1A

DATE OF PHOTO	TYPE	QUALITY	CLASS	NO. OF CARDS
OCT 61	4	2	3	2
CLASSIFICATION				CAPTIONED BY: JFB




PHOTO NO.	847989	LOT NO.	R1095	MAP REFERENCE	NIS	LATITUDE	38 57N	121 40E
COUNTRY	CHINA							
AREA NO.	4412	PROVINCE	LIAONING (WAC 351 B)					
SUBJECT	AL4	SUBJECT		SUBJECT		SUBJECT		SUBJECT
D	A	R	E	N	H	A	R	B
H	O	U	#	1	M	E	R	C
P								

25X1A


DATE OF PHOTO	TYPE	QUALITY	CLASS	NO. OF CARDS	SC
Aug 61	4	2	3	1	
CLASSIFICATION	CAPTIONED BY				
CONF	KEB				

PHOTO NO. 847980 LOT NO. R1095 MAP REFERENCE NLS LATITUDE 38 57N 121 40E

COUNTRY	CHINA							
AREA NO	4412							
	SUBJECT	SUBJECT	SUBJECT	SUBJECT	SUBJECT	SUBJECT	SUBJECT	SUBJECT
	ALG							
	DAIR EN			HARBOR			MIN - C	
	HOU #166			PASSENGER			SH	
	I.P.							

25X1A

DATE OF PHOTO	TYPE	QUALITY	CLASS	NO. OF CARDS	SO
Aug 61	4	2	3	1	
CLASSIFICATION Conf					CAPTIONED AS FEB



Release 2000/04/27 : CIA-RDP78-05867A000401310037-1

PHOTO NO.	847991	LOT NO.	R 1095	MAP REFERENCE	C	LATITUDE	43° 12' N	126° 33' E
COUNTRY	CHINA		PROVINCE KIRIN (NAC 290A)					
AREA NO.	3414	SUBJECT	ADC AKH	SUBJECT		SUBJECT		SUBJECT
	CHI -	5	L I N	10	K I R I N	15	F E R T I	20
	L I Z E R	25	P L A N T.	30		35		40
		45		50				

Shipping METHYL ALCOHOL TO PLASTIC & PHARMACEUTICAL PLANTS.

DATE OF PHOTO	TYPE	QUALITY	CLASS	NO. OF CARDS	[REDACTED]
Aug 6 1	4	2	3	2	
CLASSIFICATION				CAPTIONED BY	
				HEB	

PHOTO NO.	547992	LOT NO.	R1095	MAP REFERENCE	C	LATITUDE	45-45N	LONGITUDE	126 39E
COUNTRY	CHINA			PROVINCE	HEILUNKIANG (WAC 283D)				
AREA NO	6416	SUBJECT	AHR	SUBJECT		SUBJECT		SUBJECT	
	H A R B I N				P O S T		L I B E R A		
	I D N		F L A X						

MEASURING INSTRUMENT & CUTTING TOOL PLANT,
TALL BLDG IN RIGHT BACKGROUND

DATE OF PHOTO	TYPE	QUALITY	CLASS	NO. OF CARDS	SOURCE
Sept 6 1	4	2	3	1	[REDACTED]
CLASSIFICATION	Comp		CAPTIONED BY RCB		

Release 2000/04/27 : CIA-RDP78-05867A000401310037-1

PHOTO NO. 847993 LOT NO. R1095 MAP REFERENCE C LATITUDE 36 03N LONGITUDE 103 47E

COUNTRY CHINA PROVINCE KANSU (WAC 383 D)

AREA NO	SUBJECT	SUBJECT	SUBJECT	SUBJECT	SUBJECT	SUBJECT	SUBJECT	SUBJECT
431L	AKN	AKH	AKS	AMI				
LAN-	5	CHOU	10	RAIL	15	ROAD	20	F
REIG	25	H T S	30	STATION	35	MAR	40	S
HALL	45	ING	50	YARD				

25X1A

7, 27, 23



DATE OF PHOTO	TYPE	QUALITY	CLASS	NO. OF CARDS	SO
AUG 6 1	4	2	3	3	

CLASSIFICATION Conf

CAPTIONED BY RCB

PHOTO NO. 847994	LOT NO. K1095	MAP REFERENCE C	LATITUDE 37 07 N	LONGITUDE 75 55 E
COUNTRY CHINA	PROVINCE SINKIANG (WAC 335B)			
AREA NO 211L	SUBJECT AFG	SUBJECT	SUBJECT	SUBJECT
H O - T I E N	5	10	15	20
H I N E R Y	25	30	35	40
P L A N T .	45	50		
10-LINE SOWERS # 23 Single plows.				

DATE OF PHOTO	TYPE	QUALITY	CLASS	NO. OF CARDS	SOURCE
Sept 6 1 4	4	2	3	1	
CAPTIONED BY					
ZEB					

PHOTO NO.	847995	LOT NO.	R 1095	MAP REFERENCE	C	LATITUDE	40 17 N	LONGITUDE	97 12 E
COUNTRY	CHINA		PROVINCE	KANSU (WAC 331C)					
AREA NO.	431L	SUBJECT	AIL	SUBJECT	AKQ	SUBJECT	AKN	SUBJECT	
	Y U - M	5	E N		10	C R U D E		15	O I L
	Y U - M	25	E N		30	R A I L R O A D		35	S T A
	T I O N	45			50				40

DATE OF PHOTO	7, 16, 27, 23	TYPE	25X1A	CLASS		NO. OF CARDS		SOURCE	
	Oct 6 1 4		2	3		3			
CLASSIFICATION	Conf		CAPTIONED BY		XEB				

Case 2000/04/27 : CIA-RDP78-05867A000401310037-1

PHOTO NO.	847996	LOT NO.	R1095	MAP REFERENCE	C	LATITUDE	40 17 N	97 12 E
COUNTRY	CHINA							
AREA NO.	431L	SUBJECT	A16	PROVINCE	KANSU (WAC 331C)			
	Y	U	-	M	E	N	0	1
	E	F	I	N	E	R	L	R

Off to use as OVO Bunk/AT
W/for OSGT

IMMEDIATELY AFTER USE
JOB 5-660 BOX 171

DATE OF PHOTO	TYPE	QUALITY	CLASS	NO. OF CARDS	SOURCE
Oct 61	4	2	3	1	[REDACTED]
CLASSIFICATION			CAPTIONED BY		
Conf			REB		

PHOTO NO.	847997	LOT NO.	11075	MAP REFERENCE	C	LATITUDE	40 17 N	LONGITUDE	97 12 E
COUNTRY	CHINA		PROVINCE	KANSU (WAL 33IC)					
AREA NO.	4314	SUBJECT	AIG	SUBJECT		SUBJECT		SUBJECT	
	YU - M	5	EN		10	CH I U - Y	15	AW G - H	20
	O I L	25	F I E L D		30		35		40
		45			50				

25X1A

(16)



DATE OF PHOTO	TYPE	QUALITY	CLASS	NO. OF CARDS
Oct 6 1	4			1
CLASSIFICATION			CAPTIONED BY	
Cone			L	

PHOTO NO. 847988	LOT NO. R1095	MAP REFERENCE C	LATITUDE 40 17N	LONGITUDE 97 12E
COUNTRY CHINA	PROVINCE KANSU (WAC 331C)			
AREA NO. 431L	SUBJECT CG2	SUBJECT C2G	SUBJECT	SUBJECT
Y U - M	5 E N	10 E A C T O R I E S	15	20 N
B A C K	25 G R O U N D,	30	35	40
	45	50		

(6,7) 25X1A

DATE OF PHOTO	TYPE	QUALITY	CLASS	NO. OF CARDS	SO
Oct 6 1	4	2	3	2	
CLASSIFICATION <i>Conf</i>				CAPTIONED BY <i>JCB</i>	

PHOTO NO. 847999 LOT NO. R1095 MAP REFERENCE C LATITUDE 31 14 N ~~28 12 28~~

COUNTRY	CHINA									
AREA NO	5812									
	SUBJECT	SUBJECT	SUBJECT	SUBJECT	SUBJECT	SUBJECT	SUBJECT	SUBJECT	SUBJECT	SUBJECT
	AFS									
	SHANGHAI									
	PLANT									
	SHO									

DATE OF PHOTO		TYPE	QUALITY	CLASS	NO. OF CARDS	SO
Sept	6	1	2	3	1	
CLASSIFICATION					CAPTIONED BY	
Conf					REB	


25X1A


PHOTO NO.	845000	LOT NO.	R 1095	MAP REFERENCE	C	LATITUDE	31 14N	LONGITUDE	121 28E
COUNTRY	CHINA			PROVINCE	KIANGSU				
AREA NO.	581L	SUBJECT	AFT	SUBJECT		SUBJECT		SUBJECT	
	S H A N G H A I				10	S H A N G H A I	15		20 R
	A D I O	25	P L A N T	30		F E I - L O	35		40 B
	R A N D	45	R A D I O	50					

(23)

25X1A

DATE OF PHOTO	TYPE	QUALITY	CLASS	NO. OF CARDS	SOURCE
Aug 6 1	1	2	3	1	[REDACTED]
CLASSIFICATION				CAPTIONED BY	
Conf				REB	

PHOTO NO.	848001	LOT NO.	R1095	MAP REFERENCE	C	LATITUDE	31 14N	LONGITUDE	121 28E
COUNTRY	CHINA		PROVINCE	KIANGSU					
AREA NO	581L	SUBJECT	AFH	SUBJECT	AFB	SUBJECT	AAZ	SUBJECT	
	S H A N G H A I								
	E R								
	M I N U M I F O I Z .								

DATE OF PHOTO		TYPE	QUALITY	CLASS	NO. OF CARDS	SOURCE
AUG 6		1	1	2	3	3
CLASSIFICATION				CAPTIONED BY		
Comp				REB		

25X1A

PHOTO NO.	848002	LOT NO.	1075	MAP REFERENCE	C	LATITUDE	31 14N	LONGITUDE	111 01E
COUNTRY	VIETNAM		PROVINCE						
AREA NO.			HAI PHONG (VNA 473 A)						
SUBJECT		SUBJECT		SUBJECT		SUBJECT		SUBJECT	
5312		AES AZI		10		SHANGHAI		20	
5		HAI		30		EQUIPMENT		40	
25		LIGHTING		50		ANTI		45	

SUBMARINE COAL MINING LAMP

DATE OF PHOTO		TYPE	QUALITY	CLASS	NO. OF CARDS	SO
Aug 6 1		1	2	3	2	
CLASSIFICATION				CAPTIONED BY		
CONF				AEL		




PHOTO NO.	848003	LOT NO.	R 1095	MAP REFERENCE	C	LATITUDE	31 14 N	LONGITUDE	121 28 E
COUNTRY	CHINA		PROVINCE	KIANGSU (WAC 492A)					
AREA NO.	581L	SUBJECT	AES	SUBJECT		SUBJECT		SUBJECT	
	S H A N	5	G H A I	10	S H A N	15	G H A I	20	L
	I G H T	25	I N G	30	E Q U I P M E N T	35		40	P L
	A M T.	45		50					

WRESTLING DECISION LIGHT ~~BOXES~~ (divided INTO
~~4 PTS~~ ^{LIGHTS} Red, yellow, green & white) operated
 by 4 Judges to indicate decisions

25X1A




DATE OF PHOTO	TYPE	QUALITY	CLASS	NO. OF CARDS	SC
AUG 67	1	2	3	1	
CLASSIFICATION				CAPTIONED BY	
SECRET				AEB	

PHOTO NO.	848004	LOT NO.	R 1095	MAP REFERENCE	C	LATITUDE	31 14N	121 23E
COUNTRY	CHINA		PROVINCE	KIANGSU (WAC 492A)				
AREA NO.	581L	SUBJECT	AES	SUBJECT		SUBJECT		SUBJECT
	S H A N G H A I		10	S H A N G H A I		15		20
	I G H T	25		E Q U I P M E N T		30		40
	A M T.	45				50		

Bug Killing Lamp.

DATE OF PHOTO		TYPE	QUALITY	CLASS	NO. OF CARDS	SO
aug 6 1		1	2	3	1	
CLASSIFICATION				CAPTIONED BY		
CONF				REB		



25X1A