

PHOTO NO. 847701	LOT NO. P-3406	MAP REFERENCE ✓	LATITUDE 42 18 N 69 36 E	
COUNTRY USSR	PROVINCE			
AREA NO. A 328 N	SUBJECT C15	SUBJECT C32	SUBJECT	SUBJECT
5	10	15	20	25
CHIM KENT	FGI	K	I	N D E R
25	30	35	40	45
GARTEN	I N	H O U S I N G	6	BL
45	50			
O C K	N O.	10.		

DATE OF PHOTO	TYPE	QUALITY	CLASS	NO. OF CARDS	SOURCE OF PHOTOGRAPH
	3	2	4	2	(7,9) Architektura SSSR, Nov. '61
CLASSIFICATION	CAPTIONED BY				
	OVO CL				

PHOTO NO. 847705 LOT NO. P-3406 MAP REFERENCE C LATTITUDE 42 15 N 19 30 E

COUNTRY USSR PROVINCE

AREA NO	SUBJECT	SUBJECT	SUBJECT	SUBJECT	SUBJECT	SUBJECT	SUBJECT	SUBJECT
A 324 N	ABP							
	5	CHIMKENT	10	HOMER	15	CONST	20	
	25	RUCTION	30	PLANT.	35		40	
	45		50					

DATE OF PHOTO	TYPE	QUALITY	CLASS	NO. OF COPIES	SOURCE OF PHOTOGRAPH
	4	1	4	1	Architecture SEER, M.V. '11
CLASSIFICATION					CAPTIONED BY
ivv					CL

PHOTO NO. 847706 LOT NO. P-3406 MAP REFERENCE _____ LATITUDE _____

COUNTRY	PROVINCE	SUBJECT	SUBJECT	SUBJECT	SUBJECT	SUBJECT	SUBJECT	SUBJECT
		<u>C32</u>						
<u>CHINA</u>			<u>ULITSA</u>					<u>STA</u>
<u>LINA</u>			<u>[APTS]</u>					

DATE OF PHOTO	TYPE	QUALITY	CLASS	NO. OF CARDS	SOURCE OF PHOTOGRAPH
	<u>3</u>	<u>2</u>	<u>4</u>	<u>1</u>	<u>(7) ILLEGIB</u>

CLASSIFICATION _____ CAPTIONED BY _____

PHOTO NO.	847707	LOT NO.	1000	MAP REFERENCE		LATITUDE	45° 15' N	LONGITUDE	25° 40' E
COUNTRY	USSR		PROVINCE						
AREA NO.	35N	SUBJECT	C32	SUBJECT		SUBJECT		SUBJECT	
	5								
	10								
	15								
	20								
	25								
	30								
	35								
	40								
	45								
	50								

STREET IN ... APT. HOUSES IN TRAKTOROZAVODS KIVY RAYON.

Heavy-paneled

DATE OF PHOTO		TYPE		QUALITY		CLASS		NO. OF CARDS	(7)	SOURCE OF PHOTOGRAPH	Arkhitektura
		4		2		4		1			
CLASSIFICATION	000			CAPTIONED BY		EL					

PHOTO NO. 847708 LOT NO. P-4078 MAP REFERENCE NLS LATITUDE 56 47 N 54 09 E

COUNTRY	PROVINCE	SUBJECT	SUBJECT	SUBJECT	SUBJECT	SUBJECT	SUBJECT
USSR		A4C					
CHAYKOVSKIY						CONSTRU	
CTIPN		AT				VOTKINSKAYA	
GES,							

DATE OF PHOTO	TYPE	QUALITY	CLASS	NO. OF CARDS	SOURCE OF PHOTOGRAPH
	3	2	4	1	Ogonek, No. 45, Nov. 1961.
CLASSIFICATION OUD				CAPTIONED BY CL	

PHOTO NO.	847708	LOT NO.	P-4078	MAP REFERENCE	NIS	LATITUDE	46 43 N 29 36 E
COUNTRY	USSR						
AREA NO.	A 250 N	SUBJECT	C26	SUBJECT	A6P	SUBJECT	
	K O P A N K A				B L D G S.		U N D E R
	C O N S T R U C T I O N						

DATE OF PHOTO	TYPE	QUALITY	CLASS	NO. OF CARDS	SOURCE OF PHOTOGRAPH
	3	2	4	2	Ogonek, No. 45, Nov. 1961.
CLASSIFICATION	OUP		CAPTIONED BY CL		

PHOTO NO.	847710	LOT NO.	R 2419	PROVINCE	
COUNTRY	CZECHOSLOVAKIA				
AREA NO.	27M	SUBJECT	AMD	SUBJECT	
	TELE	5	KNK	10	6
	FR	25	UENCY	30	TELEPHONE
	IN	45	TAL	50	FOR SHORT DISTANCES.

(4)

(23) 25X1A

DATE OF PHOTO	TYPE	QUALITY	CLASS	NO. OF CARDS	
Sept 61	A	2	C	1	
CLASSIFICATION	[REDACTED]				
	CAPTIONED BY [Signature]				

PHOTO NO.	847711	LOT NO.	R 2919															
COUNTRY	CZECHOSLOVAKIA			PROVINCE														
AREA NO.	27M	SUBJECT	REP	SUBJECT	PET	SUBJECT	AFT	SUBJECT		SUBJECT		SUBJECT		SUBJECT				
	T	E	S	L	A	D	A	L	I	B	O	R	3	0	2	F	A	
	P	E	-	T	Y	P	E	T	E	L	E	P	R	I	N	T	E	R

(23) 25X1A

DATE OF PHOTO	TYPE	QUALITY	CLASS	NO. OF CARDS
Sept 61	1	2	C	3
CAPTIONED BY				

PHOTO NO. 847712 LOT NO. R2419

COUNTRY	CZECHOSLOVAKIA							PROVINCE	
AREA NO.	27M	SUBJECT	SUBJECT	SUBJECT	SUBJECT	SUBJECT	SUBJECT	SUBJECT	
		AFT							
		5		10		15		20	
		25		30		35		40	
		45		50					

TABLE PORTABLE TRAN
 ISTOR RECEIVER

TOP - MODEL T58A;
 MIDDLE - MODEL T60A; BOTTOM - RECEIVER
 FOR 2x SHORT WAVE + MEDIUM WAVE

(23) 25X1A

DATE OF PHOTO	TYPE	QUALITY	CLASS	NO. OF CARDS
Sept 61	A 2	C		1
CLASSIFICATION				CAPTIONED BY
chance				M



PHOTO NO. 84771P		LOT NO. K 250		LONGITUDE		LATITUDE	
COUNTRY (COUNTRIES)				PROVINCE			
AREA NO. 07A	SUBJECT AFT	SUBJECT	SUBJECT	SUBJECT	SUBJECT	SUBJECT	SUBJECT
T E A	5	P R I	10	R E C E	15	I V E R	20
5 3 2	25	A	30		35		40
	45		50				
DATE OF PHOTO		TYPE	QUALITY	CLASS	NO. OF CARDS		
19 6 1		A 2	C	1	[REDACTED]		
CLASSIFICATION				CAPTIONED BY			
[REDACTED]				[REDACTED]			

(23) 25X1A

PHOTO NO. 847716		LOT NO. R 2919		LONGITUDE	
COUNTRY CZECHOSLOVAKIA			PROVINCE		
AREA NO. 27M	SUBJECT AFT	SUBJECT	SUBJECT	SUBJECT	SUBJECT
TE 8	5 A	10 A 2 K	15 U G W -	20 F R E Q U E	
N C Y	25 A M P L	30 I F I E R.	35	40	
	45	50			
DATE OF PHOTO		TYPE	QUALITY	CLASS	NO. OF CARDS
Sept 6 1		1	2	C	1
CLASSIFICATION				CAPTIONED BY	
SECRET				[Signature]	

(23) 25X1A



APPROVED FOR RELEASE 2000/04/27 : CIA-RDP78-05867A000401310035-3

PHOTO NO. 817717 LOT NO. R2919

COUNTRY	AREA NO	SUBJECT	SUBJECT	SUBJECT	SUBJECT	SUBJECT	SUBJECT	SUBJECT	SUBJECT
CZECHOSLOVAKIA	27M	REF	RED	RET					
		TEŠLA	TVN		600		H	H	16H
		VACUUM	REF						40
		IPARATUS							A

FOR MASS DAMPING OF METALLIC AND NON-METALLIC OBJECTS.

(21)/25X1A

DATE OF PHOTO	TYPE	QUALITY	CLASS	NO. OF CARDS
Sept 61	1	2	e	3



PHOTO NO.	84771	LOT NO.	2731	MAP REFERENCE	3	LATITUDE	45-48N	LONGITUDE	16-00E											
COUNTRY:	YUGOSLAVIA			PROVINCE	HRVATSKA															
AREA NO.	280M	SUBJECT	C3A	SUBJECT		SUBJECT		SUBJECT												
	E	J	G	R	E	B		N	E	W		H	O	U	S	I	N	G		
	D	E	V	E	L	O	P	M	E	N	T	S		N	R.		F	A	C	T
	O	R	I	E	S.															

DATE OF PHOTO	TYPE	QUALITY	CLASS	NO. OF CARDS	SOURCE OF PHOTOGRAPH
	7	1	4	1	ZAGREB - FOTODIPLIOMOGRAF.
CLASSIFICATION	000		CAPTIONED BY		159 - 1959

PHOTO NO. 847719 LOT NO. R-2781 MAP REFERENCE N14 LATITUDE 41 17 N LONGITUDE 67 35 E

COUNTRY U.S.S.R. PROVINCE

AREA NO.	SUBJECT	SUBJECT	SUBJECT	SUBJECT	SUBJECT	SUBJECT	SUBJECT	SUBJECT
D328N	A4C	AHV	AE9					
CHAR'DARA				10	Construction			
on of				20	Gatibon			
tem				30	and New Hydro			
				40	Power station on SYR-DAR'YA RIVER.			
				50				

(17 24 29)

DATE OF PHOTO	TYPE	QUALITY	CLASS	NO. OF CARDS	SOURCE OF PHOTOGRAPH
	4	2	3	3	U.S.S.R. MOSCOW
					Nov. 61
CLASSIFICATION				CAPTIONED BY	
Conf				TKW	

PHOTO NO. 847720 LOT NO. R-2781 MAP REFERENCE N18 LATITUDE 41 17N LONGITUDE 67 55E

COUNTRY USSR PROVINCE

AREA NO.	SUBJECT	SUBJECT	SUBJECT	SUBJECT	SUBJECT	SUBJECT	SUBJECT	SUBJECT
D 328N	AHV							
CHAR	D	A	R	A				
o	n	o	f	i	r	r	i	g
t	e	m						

power station on Syr-Dar'ya River

(17, 24, 29)

DATE OF PHOTO	TYPE	QUALITY	CLASS	NO. OF CARDS	SOURCE OF PHOTOGRAPH
	A	2	3	2	USSR MOSCOW
					Nov. 61

CLASSIFICATION Conf

CAPTIONED BY vhw

PHOTO NO. 817721 LOT NO. R-2781 MAP REFERENCE NIS LATITUDE 41 17 N 67 55 E

COUNTRY USSR PROVINCE

AREA NO	SUBJECT	SUBJECT	SUBJECT	SUBJECT	SUBJECT	SUBJECT	SUBJECT	SUBJECT
D328N	A4C	AHV	AE9					
CHAR	D	A	R	A				
on	of	irrigation	systems					
tem								
and new hydro power station on Syr-Dar'ya River								

(17, 24, 29)

DATE OF PHOTO	TYPE	QUALITY	CLASS	NO. OF CARDS	SOURCE OF PHOTOGRAPH
	4	2	3	3	USSR (MILITARY) NOV. 61
CLASSIFICATION				CAPTIONED BY	
Secret				JAN	

PHOTO NO.	84772E	LOT NO.	R-27E1	MAP REFERENCE	NIS	LATITUDE	41 17N	LONGITUDE	67 55E
COUNTRY	USSR								
AREA NO.	D 328 N	SUBJECT	AAC	SUBJECT	AHV	SUBJECT	HE9	SUBJECT	
CHARDIARA		10		CONS		15		STRUCT	
ON OF		25		IRRIGATI		35		ON SYS	
TEAM		45		50				AND NEW HYDRO	
power station on Syr-Dar'ya River									

(17, 24, 29)

DATE OF PHOTO	TYPE	QUALITY	CLASS	NO. OF CARDS	SOURCE OF PHOTOGRAPH
	4	2	3	3	USSR Moscow
					NOV. 61
CLASSIFICATION				CAPTIONED BY	
Conf.				VW	

PHOTO NO.	MT722	LOT NO.	R-2781	MAP REFERENCE		LATITUDE	55 45 N	LONGITUDE	37 35 E
COUNTRY	USSR								
AREA NO.	B 167 N	SUBJECT	CO8	SUBJECT		SUBJECT		SUBJECT	
	M O S C O W				C a r d i c		V a s i c u L		
	a r		S u r g e r y						

DATE OF PHOTO	(7 10)	TYPE	1	QUALITY	2	CLASS	3	NO. OF CARDS	1	SOURCE OF PHOTOGRAPH	USSR Moscow
											Nov. 61
CLASSIFICATION	Conf.		CAPTIONED BY		Z. Lub						

PHOTO NO.	84772	LOT NO.	R-2781	MAP REFERENCE		LATITUDE	55 45 N	LONGITUDE	27 35 E
COUNTRY	USSR								
AREA NO.	B 167 N	SUBJECT	CO8	SUBJECT		SUBJECT		SUBJECT	
	M O S C O W				C a r d i o		V a s c h e		
	a r	S u r g e r y							

DATE OF PHOTO	(7, 10)	TYPE	1	QUALITY	2	CLASS	3	NO. OF CARDS	1	SOURCE OF PHOTOGRAPH	USSR MOSCOW
											Nov. 61
CLASSIFICATION	Conf.		CAPTIONED BY		T. Bul.						

PHOTO NO.	84772	LOT NO.	R-2781	MAP REFERENCE	53 54 N 27 34 E
COUNTRY	USSR				
AREA NO.	C 168 N	SUBJECT	A50	SUBJECT	AF6
	M I N S K		T r a c t o r		p l o n t
	H a s		I S S		M E T e r
	M b l y		L i n e		A S S E

DATE OF PHOTO	(13 21)	TYPE	4	QUALITY	2	CLASS	3	NO. OF CARDS	2	SOURCE OF PHOTOGRAPH	USSR MOSCOW
CLASSIFICATION	CONF	CAPTIONED BY		JLW		NOV 61					

PHOTO NO. 817723 LOT NO. R-2781 MAP REFERENCE 53 54 N 27 34 E

COUNTRY USSR PROVINCE

AREA NO	SUBJECT	SUBJECT	SUBJECT	SUBJECT	SUBJECT	SUBJECT	SUBJECT	SUBJECT
C 168 N	150	AFK						
M I N B K			10					20
								40
			30					40
								40
			50					40
								40

Tractor plant
H a s I S S M E T E R A S C E
M b L Y L i n e

(13, 21)

DATE OF PHOTO	TYPE	QUALITY	CLASS	NO. OF CARDS	SOURCE OF PHOTOGRAPH
	4	2	3	2	USSR Moscow Nov 61

CLASSIFICATION Conf CAPTIONED BY [Signature]

PHOTO NO. 84772 LOT NO. R-2781 MAP REFERENCE 53 54 N 47 34 E

COUNTRY	PROVINCE	SUBJECT	SUBJECT	SUBJECT	SUBJECT	SUBJECT	SUBJECT	SUBJECT	SUBJECT
<u>ZIBK</u>		<u>101</u>	<u>102</u>						
<u>C 103 N</u>				10			15		20
<u>11</u>							35		40
				25					
<u>11 0 4 4</u>		<u>4 1 1 1 E</u>		50					

(R-41)

DATE OF PHOTO	TYPE	QUALITY	CLASS	NO. OF CARDS	SOURCE OF PHOTOGRAPH
	<u>11</u>	<u>2</u>	<u>2</u>	<u>2</u>	<u>101 102</u>
CLASSIFICATION <u>Conf</u>					CAPTIONED BY <u>PLW</u>

PHOTO NO. 547725		LOT NO. R-2781		MAP REFERENCE		LATITUDE 53 54 N		LONGITUDE 27 34 E	
COUNTRY USSR			PROVINCE						
AREA NO	SUBJECT		SUBJECT		SUBJECT		SUBJECT		SUBJECT
C 168 N	A51	AF6							
MINISK		TRACTOR				PIAN		T	
HIGS		185		METER		ASS		E	
mbly		LINE							

(13, 21)

DATE OF PHOTO		TYPE	QUALITY	CLASS	NO. OF CARDS	SOURCE OF PHOTOGRAPH
		4	2	3	2	USSR MOSCOW
						NOV. 51
CLASSIFICATION Conf.				CAPTIONED BY DW		

PHOTO NO.	817729	LOT NO.	R-2781	MAP REFERENCE		LATITUDE	53 54 N	27 34 E
COUNTRY	USSR							
AREA NO	C 168 N	SUBJECT	A51	SUBJECT	AF6	SUBJECT		SUBJECT
	M I N S K				T r a c t o r			P l a n t
	H a s		1 8 5		M e t e r			A s s e
	m b l y		l i n e					

DATE OF PHOTO	(13, 21)	TYPE	4	QUALITY	2	CLASS	3	NO. OF CARDS	2	SOURCE OF PHOTOGRAPH	USSR MOSCOW
CLASSIFICATION	Conf.										NOV. 61

PHOTO NO. 8477.0 LOT NO. R-2781 MAP REFERENCE LATTITUDE 53 54 N LONGITUDE 27 34 E

COUNTRY USSR PROVINCE

AREA NO	SUBJECT	SUBJECT	SUBJECT	SUBJECT	SUBJECT	SUBJECT	SUBJECT	SUBJECT
C 168 N	A51	AF6						
M I N S K			10	T r a c t o r		15	p l a n e	20
	25		30	M e t e r		35	A S S e	40
	45		50					
m b L y								

(B, 21)

DATE OF PHOTO	TYPE	QUALITY	CLASS	NO. OF CARDS	SOURCE OF PHOTOGRAPH
		4	2	3	USSR Moscow
				2	NOV 61
CLASSIFICATION				CAPTIONED BY	
Conf.				Rhw	

PHOTO NO. *54771* LOT NO. *P3859* MAP REFERENCE *C* LATITUDE *32-38N* LONGITUDE *16-54W*

COUNTRY <i>Madeira Islands</i>	PROVINCE							
AREA NO <i>2P</i>	SUBJECT <i>DID</i>	SUBJECT <i>C62</i>	SUBJECT	SUBJECT	SUBJECT	SUBJECT	SUBJECT	SUBJECT
<i>F U N C</i>	<i>H A L</i>	<i>A P P</i>	<i>R O</i>	<i>A</i>	<i>C</i>	<i>H</i>	<i>I</i>	<i>N G</i>
<i>T O W N</i>								

1-6

25X1A

DATE OF PHOTO	TYPE	QUALITY	CLASS	NO. OF CARDS
<i>Sept. 6 1</i>	<i>3</i>	<i>2</i>	<i>3</i>	<i>2</i>



CLASSIFICATION *Conf.* CAPTIONED BY *JP*

Approved For Release 2000/04/27 : CIA-RDP78-05867A000401310035-3

PHOTO NO. 847722	LOT NO. D3859	MAP REFERENCE C	LATITUDE 32-38N	LONGITUDE 16-54W	
COUNTRY MADEIRA ISLANDS	PROVINCE				
AREA NO. ZP	SUBJECT DID	SUBJECT C62	SUBJECT		
F U N C H A L	P O R T.	5	10	15	20
		10	15	20	25
		15	20	25	30
		20	25	30	35
		25	30	35	40
30	35	40			
35	40				
40					

25X1A

DATE OF PHOTO	TYPE	QUALITY	CLASS	NO. OF CARDS	
Sept 6	1	3	2	3	2

CLASSIFICATION [redacted] CAPTIONED BY *Corb* *JP*

PHOTO NO. 847788 LOT NO. P 3359 MAP REFERENCE C LATITUDE 36-06N LONGITUDE 05-30W

COUNTRY GERMANY PROVINCE

AREA NO	SUBJECT	SUBJECT	SUBJECT	SUBJECT	SUBJECT	SUBJECT	SUBJECT	SUBJECT
328M	AG8							20
D R V D O C K \$				10			15	
				30			35	40
				50				

25

25X1A

DATE OF PHOTO	TYPE	QUALITY	CLASS	NO. OF CARDS
SEPT 61	3	2	3	1

CLASSIFICATION Conf CAPTIONED BY STP

PHOTO NO. 847734 | LOT NO. P3859 | MAP REFERENCE C | LATITUDE 36-06N | LONGITUDE 05-30W

COUNTRY GIBRALTAR		PROVINCE		SUBJECT		SUBJECT		SUBJECT		SUBJECT	
AREA NO. 328M		SUBJECT AKG CG2		SUBJECT		SUBJECT		SUBJECT		SUBJECT	
G	I	B	A	L	T	A	R	10	A	I	R
								15	R	P	
								20	O	R	
								25	T	W	
								30			
								35			
								40			
								45			

6-31

25X1A

DATE OF PHOTO	TYPE	QUALITY	CLASS	NO. OF CARDS
Sept 6 1	3	2	3	2

CAPTIONED BY *JP*



PHOTO NO. 347735 LOT NO. P 3859 MAP REFERENCE C LATITUDE 36-06N LONGITUDE 05-30W

COUNTRY	<u>GIBRALTAR</u>										
AREA NO	<u>378M</u>	SUBJECT	<u>AIRPORT</u>	SUBJECT		SUBJECT		SUBJECT		SUBJECT	

(5)

25X1A

DATE OF PHOTO	TYPE	QUALITY	CLASS	NO. OF CARDS
<u>Sept. 61</u>	<u>3</u>	<u>2</u>	<u>3</u>	<u>1</u>
CLASSIFICATION <u>Conf</u>				CAPTIONED BY <u>JP</u>

PHOTO NO. 817731	LOT NO. R-1594	MAP REFERENCE C	LATITUDE 47 11 N	LONGITUDE 19 00 E
COUNTRY HUNGARY	PROVINCE PEST			
AREA NO. 3237 M	SUBJECT IGM	SUBJECT A49		
K	10	CHAZA	15	N
i	20	LA	35	S
5	30	KUNLA	40	I
25	50	e		A
OF		HAZA		
15				
45				

KI&KUNLACHAZA ROAD.

[FOR RELATED PHOTOS SEE CIA _____ THRU _____]

25X1A

1-3-31	DATE OF PHOTO	TYPE H	QUALITY 2	CLASS C	NO. OF CARDS 2
007 61					
CLASSIFICATION CONFIDENTIAL				CAPTIONED BY JSC	

PHOTO NO. 817737 LOT NO. R-1594 MAP REFERENCE C LATITUDE 47 11 N LONGITUDE 19 00 E

COUNTRY HUNGARY PROVINCE PEST

AREA NO	SUBJECT	SUBJECT	SUBJECT	SUBJECT	SUBJECT	SUBJECT	SUBJECT	SUBJECT
<u>3237M</u>	<u>16M</u>	<u>A4Q</u>						
<u>K</u>	<u>i</u>	<u>5</u>	<u>10</u>	<u>15</u>	<u>20</u>	<u>25</u>	<u>30</u>	<u>35</u>
<u>E</u>	<u>OF</u>	<u>K</u>	<u>25</u>	<u>30</u>	<u>35</u>	<u>40</u>	<u>45</u>	<u>50</u>
<u>K</u>	<u>i</u>	<u>5</u>	<u>10</u>	<u>15</u>	<u>20</u>	<u>25</u>	<u>30</u>	<u>35</u>
<u>E</u>	<u>OF</u>	<u>K</u>	<u>25</u>	<u>30</u>	<u>35</u>	<u>40</u>	<u>45</u>	<u>50</u>

KIBKUNLAHAZA ROAD.

[FOR RELATED PHOTOS SEE CIA THRU

25X1A

DATE OF PHOTO	TYPE	QUALITY	CLASS	NO. OF CARDS
<u>1-3-31</u>	<u>H</u>	<u>2</u>	<u>C</u>	<u>2</u>



Case 2000/04/27 : CIA-RDP78-05867A000401310035-3

PHOTO NO.	LOT NO.	MAP REFERENCE	LATITUDE	LONGITUDE
51778	P. 1594	C	47 11 N	19 00 E
COUNTRY	PROVINCE			
HUNGARY	PEST			
AREA NO	SUBJECT	SUBJECT	SUBJECT	SUBJECT
3237M	1GM	AVQ		
K	5	10	15	20
i	K	U	N	L
E	25	30	35	40
OF	K	i	B	K
A.	45	50		

KIBKUNLACHAZA ROAD.

[FOR RELATED PHOTOS SEE CIA] THRU

25X1A

1-3-31	DATE OF PHOTO	TYPE	QUALITY	CLASS	NO. OF CARDS
JUL 61		H	2	C	2
CLASSIFICATION					CAPTIONED BY
CONF/NE/ce					JCC

PHOTO NO.	847739	LOT NO.	F 1594	MAP REFERENCE	C	LATITUDE	47 11 N	LONGITUDE	17 10 E
COUNTRY	Honduras		PROVINCE						
AREA NO.	3227M	SUBJECT	IBM	SUBJECT	FOR	SUBJECT		SUBJECT	
		5		10		15	N		20
		25		30		35			40
		45		50					

[Faint handwritten notes and markings]

DATE OF PHOTO	1-3 31	TYPE		QUALITY	2	CLASS	25X1A	NO. OF CARDS	2
CLASSIFICATION	CONFIDENTIAL		CAPTIONED BY						

PHOTO NO.	847740	LOT NO.	R 1594	MAP REFERENCE	C	LATITUDE	47.11 N	LONGITUDE	19.00 E
COUNTRY	HUNGARY		PROVINCE	PEST					
AREA NO	3237M	SUBJECT	AKM AKQ	SUBJECT		SUBJECT		SUBJECT	
	K	1	b	K	5	U	N	L	A
					10	C	H	A	Z
	A	T	1	0	25	N		[T
					30	R	A	C	K
					45				
					50				

13

7,2725X1A

DATE OF PHOTO	TYPE	QUALITY	CLASS	NO. OF CARDS
Oct 61	4	2	C	2
CLASSIFICATION	C/EX		CAPTIONED BY	

PHOTO NO.	81771	LOT NO.	R1594	MAP REFERENCE	C	LATITUDE	47 41 N	LONGITUDE	19 22 E
COUNTRY	HUNGARY		PROVINCE	PEST					
AREA NO.	3231M	SUBJECT	926	SUBJECT	969	SUBJECT	DOB	SUBJECT	
	V	A	E	G	R	E		M	I
	\$	E		L	K	G	F	R	H
	O	G	,	G	O	I	N	G	E
									W

TO
 PART ① OF 2-PT SERIES SEE CIA
 FOR RELATED PICTURE SEE CIA

(1.3) 25X1A

DATE OF PHOTO	TYPE	QUALITY	CLASS	NO. OF CARDS
Oct 61	4	2	C	3
CLASSIFICATION	C/N/C		CAPTIONED BY	

PHOTO NO.	LOT NO.	MAP REFERENCE	LATITUDE	LONGITUDE
	R1594	C	47 41 N	19 22 E
COUNTRY	PROVINCE			
HUNGARY	PEST			
AREA NO.	SUBJECT	SUBJECT	SUBJECT	SUBJECT
3237M	926	969	DOB	
	5	10	15	20
V A C E G R E				BA
	25	30	35	40
\$ E	L K G	FR	H I G H W A Y	2
	45	50		
O G		E - W		

TO
 PAGE 2 OF 2 - PERIOD SEE CIA
 FOR RELATED PICTURE SEE CIA

DATE OF PHOTO	TYPE	QUALITY	CLASS	NO. OF CARDS
Oct 61	4	2	C	3
CLASSIFICATION	CAPTIONED BY			
	C/PLC			



PHOTO NO. 847748 LOT NO. R1594 MAP REFERENCE C LATITUDE 47°41'N LONGITUDE 19°22'E

COUNTRY HUNGARY PROVINCE PEST

AREA NO	SUBJECT	SUBJECT	SUBJECT	SUBJECT	SUBJECT	SUBJECT	SUBJECT	SUBJECT
3237M	926	469	JDB					
U	P	C	E	G	R	E	F	
S	C							
O	G							

BARCELONA P.C. - RIB. DCC CIA

1151/25X1A

DATE OF PHOTO	TYPE	QUALITY	CLAS	NO. OF CARDS
0561	4	2	C	3

CLASSIFICATION *Conf* CAPTIONED BY *[Signature]*

PHOTO NO.	847744	LOT NO.	R 1594	MAP REFERENCE	C	LATITUDE	4732N	LONGITUDE	1917E
COUNTRY	HUNGARY		PROVINCE	PEST					
AREA NO.	3231M	SUBJECT	926	SUBJECT	969	SUBJECT	DOF	SUBJECT	
	N	A	G	Y	T	A	R	C	\$ A
									\$ A M
									B A & E
									L K G

HIGHWAY. PART OF 2-PT SERIES.
 SEE CIA
 FOR RELATED PICTURES SEE CIA

(1,3,7) 25X1A

DATE OF PHOTO	05 61	TYPE	4 2	QUALITY	C	CLASS		NO. OF CARDS	3
CLASSIFICATION	C/N/CC			CAPTIONED BY					

PHOTO NO.	85775	LOT NO.	R 1140	MAP REFERENCE	C	LATITUDE	4732 N	LONGITUDE	1917 E
COUNTRY	HUNGARY		PROVINCE	PEST					
AREA NO.	3237M	SUBJECT	926	SUBJECT	960	SUBJECT	DOT	SUBJECT	
	N	A	G	4	T	A	R	C	5
									10
									15
									20
									25
									30
									35
									40
									45
									50
									55
									60
									65
									70
									75
									80
									85
									90
									95
									100

HIGHWAY. PART 2 OF 2-PART SERIES
 SEE CIA
 FOR RELATED PICTURES SEE CIA

(1.37) 25X1A

DATE OF PHOTO	TYPE	QUALITY	CLASS	NO. OF CARDS
Oct 61	✓ 2		C	3
CLASSIFICATION	C/N/EC		CAPTIONED BY	

PHOTO NO. 897717	LOT NO. R1594	MAP REFERENCE C	LATITUDE 47 32 N	LONGITUDE 19 17 E
COUNTRY HUNGARY	PROVINCE PEST			
AREA NO 3231M	SUBJECT 926	SUBJECT 969	SUBJECT AKZ	
N	A	G	Y	20
	5	T	A	10
		R	C	15
		E	A	35
	25	S	U	40
		P	P	
		O	R	
	45	T	A	
		C	E	
		(R)	(D)	

FOR RELATED PICTURES SEE CIA — — —

(3.7) 25X1A

DATE OF PHOTO Oct 61	TYPE 42	QUALITY C	CLASS 3	NO. OF CARDS [REDACTED]
CLASSIFICATION [REDACTED]			CAPTIONED BY [Signature]	

PHOTO NO. 847745	LOT NO. R1594	MAP REFERENCE C	LATITUDE 4732 N	LONGITUDE 1917 E
COUNTRY HUNGARY	PROVINCE PEST			
AREA NO. 3279M	SUBJECT 926	SUBJECT 969		
	5	10	15	20
	25	30	35	40
	45	50		

FOR RELATED PROJECT SEE CIA -

(37) 25X1A

DATE OF PHOTO Oct 61	TYPE 3	QUALITY C	CLASS 2	NO. OF CARDS [REDACTED]
CLASSIFICATION [REDACTED]			CAPTIONED BY [REDACTED]	

PHOTO NO. 817749 LOT NO. R-2355 MAP REFERENCE LATTITUDE


COUNTRY POLAND PROVINCE

AREA NO 55M SUBJECT AKE SUBJECT SUBJECT SUBJECT SUBJECT SUBJECT SUBJECT

3 50 HP DIESEL HYDRAU
 LIC RAILCAR FOR LOCKA
 L & SERVICE OF POLISH STATE

RAILWAYS.

STATINTL



27-32	DATE OF PHOTO	TYPE	QUALITY	CLASS	NO. OF CARDS	SO
		4	1	4	1	
CLASSIFICATION					CAPTIONED BY	
000					JSC	

PHOTO NO.	81770	LOT NO.	R. 2355	MAP REFERENCE		LATITUDE		LONGITUDE	
COUNTRY	POLAND		PROVINCE						
AREA NO.	55M	SUBJECT	AKF	SUBJECT		SUBJECT		SUBJECT	
	TRIPLE		ELECTRIC					TRA	
	N FOR		SHORT					DISTANCE	
	SERVICE							OF POLISH STATE	
RAILWAYS. (MAXIMUM SERVICE SPEED 110 KM/H.)									

STATINTL



27	DATE OF PHOTO	TYPE	QUALITY	CLASS	NO. OF CARDS
		4	1	4	2
CLASSIFICATION				CAPTIONED BY	
000				JSC	

PHOTO NO. 847751 LOT NO. R. 2355 MAP REFERENCE LATTITUDE

COUNTRY POLAND PROVINCE

AREA NO	SUBJECT	SUBJECT	SUBJECT	SUBJECT	SUBJECT	SUBJECT	SUBJECT	SUBJECT	SUBJECT
55M	AUT								
500	H P	D I E	S E L						
R	F O R	\$ H O R T							
1	\$ T A N C E	\$ E R V.							

RAILWAYS.

→ GANZ-MAVAG BUDAPEST

STATINTL

DATE OF PHOTO	TYPE	QUALITY	CLASS	NO. OF CARDS
27	4	1	4	1

CLASSIFICATION (U) CAPTIONED BY JCC

PHOTO NO. 817782 LOT NO. 2355 MAP REFERENCE LATITUDE

COUNTRY PROVINCE

AREA NO	SUBJECT	SUBJECT	SUBJECT	SUBJECT	SUBJECT	SUBJECT	SUBJECT	SUBJECT	SUBJECT
55M	AKC								
ELECTRIC	4	CAR	15	UNIT	7				20
FOR	25	LONG	30	DISTANCE	35	8			40
RIVER	45		50						

MAXIMUM SERVICE SPEED 135 KM/H

STATINTL

DATE OF PHOTO	TYPE	QUALITY	CLASS	NO. OF CARDS
27-32	4	1	4	2
CLASSIFICATION				CAPTIONED BY

PHOTO NO. 847758 LOT NO. R-2355 MAP REFERENCE LATTITUDE LONGITUDE

COUNTRY	POLAND										
AREA NO	55M	SUBJECT	AKF	SUBJECT	AKS	SUBJECT		SUBJECT		SUBJECT	
	P	5	O	5	L	10	E	15	E	20	T
	o	25	L	30	l	35	l	40	l	45	l
	l	50	l	55	l	60	l	65	l	70	l
	l	75	l	80	l	85	l	90	l	95	l

OF POLISH STATE RAILWAYS.

STATINTL

27	DATE OF PHOTO	TYPE	QUALITY	CLASS	NO. OF CARDS
		4	1	4	2
CLASSIFICATION					CAPTIONED BY
DUU					JSC

PHOTO NO. 847754 LOT NO. P. 2355 MAP REFERENCE _____ LATITUDE _____ LONGITUDE _____

COUNTRY POLAND PROVINCE _____

AREA NO	SUBJECT	SUBJECT	SUBJECT	SUBJECT	SUBJECT	SUBJECT	SUBJECT	SUBJECT
<u>55M</u>	<u>AKF AKT</u>							
<u>300</u>	<u>HP</u>	<u>D</u>	<u>I</u>	<u>E</u>	<u>F</u>	<u>E</u>	<u>L</u>	<u>E</u>
<u>1e</u>	<u>H</u>	<u>U</u>	<u>N</u>	<u>T</u>	<u>I</u>	<u>N</u>	<u>G</u>	<u>L</u>
<u>VE</u>	<u>B</u>	<u>O</u>	<u>B</u>	<u>O</u>	<u>B</u>	<u>L</u>	<u>T</u>	<u>I</u>

OF POLISH STATE RAILWAYS.

STATINTL

DATE OF PHOTO	TYPE	QUALITY	CLASS	NO. OF CARDS
<u>27</u>	<u>H</u>	<u>1</u>	<u>4</u>	<u>2</u>

PHOTO NO. 847755 LOT NO. P. 2355 MAP REFERENCE _____ LATITUDE _____

COUNTRY	<u>POLAND</u>								
AREA NO	<u>55M</u>	SUBJECT	<u>AKL</u>	SUBJECT		SUBJECT		SUBJECT	
		<u>TIE</u>	<u>TAMP</u>	<u>ER</u>					

OF POLISH STATE RAILWAY

STATINTL

DATE OF PHOTO		TYPE		QUALITY		CLASS		NO. OF CARDS	
			<u>4</u>	<u>1</u>		<u>4</u>		<u>2</u>	
CLASSIFICATION			CAPTIONED BY						

PHOTO NO. 817756

LOT NO. 7225

MAP REFERENCE

LATITUDE

LONGITUDE

COUNTRY POLAND

PROVINCE

AREA NO.	SUBJECT	SUBJECT	SUBJECT	SUBJECT	SUBJECT	SUBJECT	SUBJECT	SUBJECT	SUBJECT
5500	AKF	AKJ							
POLISH	H	350		HP			DI	ESC	
	HYDR	RAULI	A		BH		UN	TING	
	LOCOM	MOTIVE					IC-1.		

8

STATINTL

DATE OF PHOTO	TYPE	QUALITY	CLASS	NO. OF CARDS
				2
CLASSIFICATION				CAPTIONED BY

PHOTO NO.	827757	LOT NO.	R1447	MAP REFERENCE	C	LATITUDE	39 56 N	LONGITUDE	116 24 E				
COUNTRY	CHINA		PROVINCE	HOPEH (VIC 381 B)									
AREA NO.	231L	SUBJECT	C18	SUBJECT	C98								
	PEI	P	5	ING		10	PEI	P	15	ING	20	CA	N
	CER		25	HOSPITAL		30		35	DR	EAT	40	I	
	NG		45	PATIENT		50							

DATE OF PHOTO		TYPE	QUALITY	CLASS	NO. OF CARDS	5
Feb	6 2	1	2	3	2	
CLASSIFICATION				CAPTIONED BY		
CONF				REB		

PHOTO NO.	847759	LOT NO.	R1447	MAP REFERENCE	C	LATITUDE	31 14 N	LONGITUDE	128 28 E
COUNTRY	CHINA		PROVINCE	KIANGSU (WAC 492 A)					
AREA NO.	581 L	SUBJECT	AD3	SUBJECT		SUBJECT		SUBJECT	
	S H A N G H A I			10	C H I N A	15	N O.		20
	D Y I N G			30	F A C T O R Y.	35	R E S		40
	A R C H			50	L A B.				

											25X1A
DATE OF PHOTO		TYPE	QUALITY	CLASS	NO. OF CARDS	SO		[REDACTED]			
Feb 26 2		1	2	3	1						
CLASSIFICATION		CAPTIONED BY									
		[Signature]		[Signature]							

PHOTO NO.	847780	LOT NO.	R 1447	MAP REFERENCE	C	LATITUDE	6 105	LONGITUDE	106 47E
COUNTRY	INDONESIA			PROVINCE	SUMATRA				
AREA NO.	IT	SUBJECT	2JP	SUBJECT		SUBJECT		SUBJECT	
	D	J	A	K	5	A	R	T	A
	X	E	R	C	10	I	S	E	I
	N	C	E	15	S	Q	U	A	R
					20				
					25				
					30				
					35				
					40				
					45				
					50				

25X1A

DATE OF PHOTO	TYPE	QUALITY	CLASS	NO. OF CARDS	SOURCE
	4	2	3	1	[REDACTED]
CLASSIFICATION	CAPTIONED BY X.E.B				

PHOTO NO.	847761	LOT NO.	R 1447	MAP REFERENCE		LATITUDE		LONGITUDE	
COUNTRY	INDONESIA			PROVINCE					
AREA NO.	T	SUBJECT	213	SUBJECT		SUBJECT		SUBJECT	
	I	5	N	10	A	15	V	20	R
	H	25	O	30	B	35	A	40	P
	O	45	N	50					

25X1A



DATE OF PHOTO		TYPE		QUALITY	3, 8	CLASS		NO. OF CARDS	
		4	2	3		1			
CLASSIFICATION	Conf			CAPTIONED BY	REB				

PHOTO NO. 847782 LOT NO. 1/100 MAP REFERENCE LATITUDE LONGITUDE

COUNTRY LAOS PROVINCE

AREA NO	SUBJECT	SUBJECT	SUBJECT	SUBJECT	SUBJECT	SUBJECT	SUBJECT	SUBJECT
32	216	216	294					
PAT	5	10	15	20	F	25	30	35
UNIT	25	30	35	40				
	45							

25X1A

DATE OF PHOTO	TYPE	QUALITY	CLASS	NO. OF CARDS	SO
	4	2	C	3	

CLASSIFICATION CAPTIONED BY

PHOTO NO.	847788	LOT NO.	R 1417	MAP REFERENCE		LATITUDE	
COUNTRY	LAOS		PROVINCE				
AREA NO.	42L	SUBJECT	21P 215	SUBJECT		SUBJECT	
	P A T H E T		L A O S		F I G H T I N G		
	U N I T		A N T I -		T R A N K		E K E
	R C I S E						

DATE OF PHOTO	3, 8	TYPE		QUALITY		CLASS		NO. OF CARDS	2	SOURCE	25X1A
CLASSIFICATION	CONF			CAPTIONED BY		KEB					

PHOTO NO.	81771	LOT NO.	R 1447	MAP REFERENCE	LATITUDE	LONGITUDE
COUNTRY	LAOS					
AREA NO.	42L	SUBJECT	ZJJ	SUBJECT	SUBJECT	SUBJECT
P	A	T	H	E	T	5
U	N	I	T.	25	D	A
R	E	S	T	45	P	E
L	A	O	S	10	F	I
S					G	H
					15	T
					35	I
					40	N
						G
					30	
					50	

DATE OF PHOTO	TYPE	QUALITY	CLASS	NO. OF CARDS	SOURCE
	4	2	3	1	25X1A
CLASSIFICATION				CAPTIONED BY	
CONF				REB	

PHOTO NO. 847700 LOT NO. R1663 MAP REFERENCE C LATITUDE 49 51N 37 50E

COUNTRY	AREA NO	SUBJECT	SUBJECT	SUBJECT	SUBJECT	SUBJECT	SUBJECT	SUBJECT	SUBJECT
USSR	D234	BC9	B34						
		5		10			15		20
		GRARKOV	NO				PLANAR		
		25		30			35		40
		YPE	ANTENNA				USED		IN
		45		50					
		ROAD	ABT						

(4, 23)

DATE OF PHOTO	TYPE	QUALITY	CLASS	NO. OF CARDS	SOURCE OF PHOTOGRAPH
24 Nov 61	4	2	3	2	25XTC
CAPTIONED BY				RE	

PHOTO NO. 847707 LOT NO. R 1663 MAP REFERENCE C LATITUDE 55 09N LONGITUDE 37 27E

COUNTRY USSR PROVINCE

AREA NO B167N SUBJECT C26 SUBJECT AED

CHEKHOV NR NEW CONSTRUCTION PO & LIBRARY STORAGE AREA SOUTH OF CITY ON EAST SIDE OF ROAD

(7,25)

DATE OF PHOTO	TYPE	QUALITY	CLASS	NO. OF CARDS	SOURCE OF PHOTOGRAPH
24 Nov 61	4	2	3	2	25X10

CLASSIFICATION CONF CAPTIONED BY

PHOTO NO.	REF ID	REF REFERENCE	LATITUDE	LONGITUDE
117705	R 1663	C	55 09N	37 27E
COUNTRY	PROVINCE			
USSR				
AREA NO	SUBJECT	SUBJECT	SUBJECT	SUBJECT
B167N	C26	AED		
	5	10	15	20
CHEKHOV	25	30	35	40
TRUCK TION	45	50		
STORAGE AREA	SOUTH OF			
	CITY ON EAST SIDE OF ROAD			
(7.25)				
DATE OF PHOTO	TYPE	QUALITY	CLASS	NO. OF CARDS
24 Nov 61	4	2	3	2
CLASSIFICATION	CAPTIONED BY		NO. OF PHOTOGRAPH	
	Audi		25X10	

PHOTO NO. 51779 LOT NO. R1663 MAP REFERENCE C LATITUDE 34 55 N LONGITUDE 37 25 E

COUNTRY USSR PROVINCE

AREA NO	SUBJECT	SUBJECT	SUBJECT	SUBJECT	SUBJECT	SUBJECT	SUBJECT	SUBJECT	SUBJECT
<u>B167N</u>	<u>AMI</u>	<u>AMA</u>	<u>ALY</u>						
	<u>5</u>		<u>10</u>			<u>15</u>			<u>20</u>
<u>F E R P</u>	<u>U K H O V</u>		<u>N R</u>			<u>V E B N A</u>			
	<u>25</u>		<u>30</u>			<u>35</u>			<u>40</u>
<u>T O W E R</u>	<u>O N</u>	<u>W</u>	<u>A I D E</u>	<u>O F</u>	<u>R</u>				
<u>D T O</u>	<u>45</u>	<u>T U L A</u>	<u>50</u>						

(23, 28)

DATE OF PHOTO	TYPE	QUALITY	CLASS	NO. OF CARDS	SOURCE OF PHOTOGRAPH
<u>24 Nov 61</u>	<u>4</u>	<u>2</u>	<u>3</u>	<u>3</u>	<u>25X1C</u>
CLASSIFICATION				CAPTIONED BY	

PHOTO NO. 817710 LOT NO. R1663 MAP REFERENCE C LATITUDE 53 27N LONGITUDE 36 55E

COUNTRY PROVINCE

AREA NO	SUBJECT	SUBJECT	SUBJECT	SUBJECT	SUBJECT	SUBJECT	SUBJECT	SUBJECT
11882 C167N	986	E26						
C	H E R N	U R	P	R A D A R	S	I T E		
	E N	E R A T	S	L O E	O F	R O A		
	D	T O	O	R E L				

(3, 7, 23)

DATE OF PHOTO	TYPE	QUALITY	CLASS	NO. OF CARDS	SOURCE OF PHOTOGRAPH
24 Nov 61	4	R	3	2	25X1C
CLASSIFICATION				CAPTIONED BY	
SECRET				SC	

Approved For Release 2000/04/27 : CIA-RDP78-05867A000401310035-3

PHOTO NO. SECRET LOT NO. R1663 MAP REFERENCE C LATITUDE 53 27N LONGITUDE 36 55E

COUNTRY USSR PROVINCE

AREA NO. C167N SUBJECT 986 SUBJECT C2G SUBJECT SUBJECT SUBJECT SUBJECT SUBJECT SUBJECT SUBJECT

C	H	E	R	N	5				10	P	R	A	D	A	R	15			S	I	T	E	20
					25				30							35							40
					45				50														

DOWN ERA T B I O E O F R O I
D T O O R E L

(3, 7, 23)

DATE OF PHOTO	TYPE	QUALITY	CLASS	NO. OF CARDS	SOURCE OF PHOTOGRAPH
<u>24 Nov</u>	<u>61</u>	<u>42</u>	<u>3</u>	<u>2</u>	<u>25X1C</u>
CLASSIFICATION					CAPTIONED BY

PHOTO NO. SATITE LOT NO. R1663 MAP REFERENCE C LATITUDE 52 41 N LONGITUDE 35 46 E

COUNTRY USSR PROVINCE

AREA NO	SUBJECT	SUBJECT	SUBJECT	SUBJECT	SUBJECT	SUBJECT	SUBJECT	SUBJECT
<u>C167 N</u>	<u>Am1</u>	<u>C26</u>						
<u>KROMY</u>	<u>NR</u>		<u>4/1</u>			<u>INSTAL</u>		
<u>LATION</u>	<u>N</u>	<u>OF</u>	<u>CITY</u>	<u>ON</u>				
<u>E</u>	<u>SIDE</u>	<u>OF</u>	<u>RD</u>	<u>TO</u>	<u>ORCL</u>			

(7,23)

DATE OF PHOTO	TYPE	QUALITY	CLASS	NO. OF CARDS	SOURCE OF PHOTOGRAPH
<u>24 Nov 61</u>	<u>4</u>	<u>2</u>	<u>3</u>	<u>2</u>	<u>25X1C</u>
CLASSIFICATION					CAPTIONED BY
					<u>PL</u>

PHOTO NO. 817718 LOT NO. R1663 MAP REFERENCE C LATITUDE 52 41 N LONGITUDE 35 46 E

COUNTRY USSR PROVINCE

AREA NO	SUBJECT	SUBJECT	SUBJECT	SUBJECT	SUBJECT	SUBJECT	SUBJECT	SUBJECT
<u>C167 N</u>	<u>Ami</u>	<u>C26</u>						
<u>KROMP</u>	<u>NE</u>		<u>4/1</u>					
<u>LATION</u>	<u>N</u>	<u>OF</u>	<u>CITY</u>	<u>ON</u>				
<u>E</u>	<u>SIDE</u>	<u>OF</u>	<u>RD</u>	<u>TO</u>	<u>OREL</u>			

(7.23)

DATE OF PHOTO	TYPE	QUALITY	CLASS	NO. OF CARDS	SOURCE OF PHOTOGRAPH
<u>24 Nov 61</u>	<u>4</u>	<u>2</u>	<u>3</u>	<u>2</u>	<u>25X10</u>

PHOTO NO. 87777 LOT NO. R1603 REFERENCE C LATITUDE 52 41 N LONGITUDE 35 46 E

COUNTRY USSR PROVINCE

AREA NO	SUBJECT	SUBJECT	SUBJECT	SUBJECT	SUBJECT	SUBJECT	SUBJECT	SUBJECT
<u>C167 N</u>	<u>AMI</u>	<u>R36</u>						
	5		10			15		20
<u>KROOP</u>		<u>N</u>		<u>1/1</u>		<u>1/1</u>		<u>1/1</u>
	25		30			35		40
<u>E</u>	<u>1/1</u>	<u>1/1</u>		<u>1/1</u>		<u>1/1</u>		<u>1/1</u>
	45		50					

(723)

DATE OF PHOTO	TYPE	QUALITY	CLASS	NO. OF CARDS	SOURCE OF PHOTOGRAPH
<u>24 Nov 61</u>			<u>3</u>	<u>2</u>	<u>25X1C</u>
CLASSIFICATION				CAPTIONED BY	
<u>CONF</u>				<u>EL</u>	

PHOTO NO. *041770* LIBRARY NO. *R1663* REFERENCE NO. *C* DATE OF PHOTO *55 38N 37 37E*

COUNTRY *USSR* PROVINCE

AREA NO. *B167N 986* SUBJECT SUBJECT SUBJECT SUBJECT SUBJECT SUBJECT SUBJECT SUBJECT

CHERTANOV *10* *15* *20*

TE 1.5 KM SOUTH OF YA *30* *35* *40*

IRFIELD *45* *50* *CHERTANOV*

ON WEST SIDE OF

PODOLSK - MOSCOW HIGHWAY

(3, 23)

DATE OF PHOTO	TYPE	QUALITY	CLASS	NO. OF CARDS	SOURCE OF PHOTOGRAPH
<i>1 DEC 61</i>	<i>3</i>	<i>2</i>	<i>3</i>	<i>1</i>	<i>25X1C</i>

CLASSIFICATION *CONF* CAPTIONED BY *RL*

PHOTO NO. *11170* LOT NO. *R1663* REFERENCE LETTER *C* EXTENT *55 38N 37 37E*

COUNTRY *USSR* PROVINCE

AREA NO. *B167N 946*

SUBJECT	SUBJECT	SUBJECT	SUBJECT	SUBJECT	SUBJECT	SUBJECT	SUBJECT	SUBJECT
<i>CHERTANOV</i>	<i>NOVO</i>	<i>ROAD</i>	<i>31</i>	<i>TE</i>	<i>4</i>	<i>LN</i>	<i>5</i>	<i>OF</i>
<i>OV</i>	<i>AIRFIELD</i>	<i>ON</i>	<i>WEST</i>	<i>side of Moscow - Podolsk Highway</i>				

(3, 23)

DATE OF PHOTO	TYPE	QUALITY	CLASS	NO. OF CARDS	SOURCE OF PHOTOGRAPH
<i>1 Dec 61</i>	<i>3</i>	<i>3</i>	<i>3</i>	<i>1</i>	<i>25X1C</i>
CLASSIFICATION <i>CONF</i>				CAPTIONED BY <i>RL</i>	

PHOTO NO. R1663 REFERENCE C FILE NO. 55 28N 37 42E

COUNTRY USSR PROVINCE

AREA NO. B167N SUBJECT 986 SUBJECT B34 SUBJECT SUBJECT SUBJECT SUBJECT SUBJECT SUBJECT SUBJECT

D O M O D E D O V O NR ANTEN
NA FARM AT KM 37 ON
KAF HIR & KOE HOBBE ON

EAST SIDE OF ROAD

(3, 23)

DATE OF PHOTO	TYPE	QUALITY	CLASS	NO. OF CARDS	SOURCE OF PHOTOGRAPH
<u>1 DEC 61</u>	<u>4</u>	<u>2</u>	<u>3</u>	<u>2</u>	<u>25X1C</u>
CLASSIFICATION <u>CONF</u>				CAPTIONED BY <u>RL</u>	



PHOTO NO. 21663 MAP REFERENCE C GRID REFERENCE 55 28N 37 42E

COUNTRY USSR PROVINCE

AREA NO B 167N SUBJECT 986 SUBJECT B34

		5		10			15		20
<u>D</u>	<u>O</u>	<u>M</u>	<u>O</u>	<u>D</u>	<u>E</u>	<u>D</u>	<u>O</u>	<u>V</u>	<u>O</u>

		25		30			35		40
<u>N</u>	<u>A</u>	<u>F</u>	<u>A</u>	<u>R</u>	<u>M</u>	<u>A</u>	<u>T</u>	<u>K</u>	<u>M</u>

		45		50					
<u>K</u>	<u>A</u>	<u>S</u>	<u>H</u>	<u>I</u>	<u>R</u>	<u>S</u>	<u>K</u>	<u>O</u>	<u>E</u>

\$ H O S S E S W

EAST SIDE OF ROAD

(3, 23)

DATE OF PHOTO	TYPE	QUALITY	CLASS	NO. OF CARDS	SOURCE OF PHOTOGRAPH
<u>1 DEC 61</u>	<u>4</u>	<u>2</u>	<u>3</u>	<u>2</u>	<u>25X1C</u>
CLASSIFICATION <u>CONF</u>				CAPTIONED BY <u>RL</u>	

PHOTO NO. 51779 LOT NO. 21663 MAP REFERENCE C DATE 55 28N 37 45E

COUNTRY USSR PROVINCE

AREA NO B 167N SUBJECT 796 334 SUBJECT SUBJECT SUBJECT SUBJECT SUBJECT SUBJECT SUBJECT

D O M O D E D O V O 10 UR AF H T = 14 20

N A F A R M 25 30 K M 35 7 40

K A B H 45 50 3 10116 50

EAST SIDE OF ROAD

(3, 23)

DATE OF PHOTO	TYPE	QUALITY	CLASS	NO. OF CARDS	SOURCE OF PHOTOGRAPH
1 Dec 61	4	2	3	2	25X1C

CLASSIFICATION CONF CAPTIONED BY RL

PHOTO NO.	51770	LOT NO.	R1663	MAX. REFERENCE	C	GRID	55 28N 31 42E
COUNTRY	UAR						
AREA NO.	B167 N	SUBJECT	986	SUBJECT	B34	SUBJECT	
			5			10	
	D O M D		D E D O				NR
			25			35	A N T E N
	N A		F A R M				3 7
			45			50	O N
	K A S H I R		R O E				\$ HOSE ON EAST
	SIDE OF ROAD						
	(3, 23)						

DATE OF PHOTO	TYPE	QUALITY	CLASS	NO. OF CARDS	SOURCE OF PHOTOGRAPH
1 DEL 6 1	4	2	3	2	25X1C
CLASSIFICATION	CONF		CAPTIONED BY		RL

PHOTO NO.	M774		REF ID	R.1663	GRID REFERENCE	Q	COORDINATES	55 28N	37 42E
COUNTRY	USSR				PROVINCE				
AREA NO	B167 N	SUBJECT	986	SUBJECT	B34	SUBJECT	C26	SUBJECT	
			5				10		
	D O M O D E D O V D				N R		15	A N T E N	20
	N A F A R M		25		A T		30	K M	35
								3 7	40
	K A & H I R S K O E		45				50	\$ HOUSE	
	ON EAST SIDE OF ROAD								
	(3, 7, 23)								
DATE OF PHOTO	TYPE	QUALITY	CLASS	NO. OF CARDS	SOURCE OF PHOTOGRAPH				
DEC 61	4	2	3	3	25XTC				
CLASSIFICATION	CONF			CAPTIONED BY	RL				

PHOTO NO.	01172		LOC	211.3	REF	C	55 28N 37 43E	
COUNTRY	U.S.R.			PROVINCE				
AREA NO	SUBJECT	SUBJECT	SUBJECT	SUBJECT	SUBJECT	SUBJECT	SUBJECT	SUBJECT
B167 N	980	B34	C26					
	5		10			15		20
DOMODOVO				NR		ANTEN		
	25		30			35		40
NH FARM				AT KM		37 ON		
	45		50					
KASHIRKOE				HOUSE		ON		
EAST SIDE OF ROAD								
(3, 7, 23)								
DATE OF PHOTO	TYPE	QUALITY	CLASS	NO. OF CARDS	SOURCE OF PHOTOGRAPH			
					25X1C			
1DEC	61	4	2	3	[REDACTED]			
CLASSIFICATION	CONF			CAPTIONED BY				

PHOTO NO. 01100 LOT NO. R1663 REFERENCE C COORDINATES 55 46N 35 55E

COUNTRY USSR PROVINCE

AREA NO. B167N SUBJECT C26 SUBJECT A40 SUBJECT AE1 SUBJECT SUBJECT SUBJECT SUBJECT SUBJECT

A 5 10 15 20
H C H E R I N O N R L A E G E

U 25 30 35 40
I P L A J T C N W S I D E

O 45 50
F R O A D A P P R O X I M A T E L Y 26.5

KM FROM MOSCOW

(KASHIRSKOYE DISTRICT)

(7.25)

DATE OF PHOTO TYPE QUALITY CLASS NO. OF CARDS SOURCE OF PHOTOGRAPH

1 DEC 61 4 2 3 3 25X1C

CLASSIFICATION CONF CAPTIONED BY RL

FORM NO. 174 1 Jan 56

PHOTO NO. 547154	REF ID R1663	REF ID C	REF ID 55	REF ID 46N	REF ID 35	REF ID 35E
COUNTRY USSR	PROVINCE					
AREA NO. B167N	SUBJECT C26	SUBJECT A51	SUBJECT A40	SUBJECT	SUBJECT	SUBJECT
5	10	15	20	25	30	35
A & H C H E R I N O	N R	L A R G E				
4 / 1	P L A N T	O N	W	S L I D E		
45	50	O F R O A D A P P R O X I M A T E L Y 26.5				
KM FROM MOSCOW		(КАФИРСКОЕ ШЕРАБЕ)				
(12.25)						
DATE OF PHOTO	TYPE	QUALITY	CLASS	NO. OF CARDS	SOURCE OF PHOTOGRAPH	
1 DEC 61	4	2	3	3	25X1C	
CLASSIFICATION	CAPTIONED BY		[REDACTED]			
CONF	RL					

PHOTO NO. 017100 LOT NO. R1663 REFERENCE C TITLE 55 96N 35 55E

COUNTRY USSR PROVINCE

AREA NO	SUBJECT	SUBJECT	SUBJECT	SUBJECT	SUBJECT	SUBJECT	SUBJECT
B167 N	942	ADL					
A	5		10		15		20
A							
T	25		30		35		40
R	45		50				

A S H C H E R I N O L O X P L H N
 T O N N B I D E O F K A S H I
 R S K O Y E S H O S S E

(3, 7, 15)

DATE OF PHOTO	TYPE	QUALITY	CLASS	NO. OF CARDS	SOURCE OF PHOTOGRAPH
1 DEC 61	4	2	3	2	25X1C

CLASSIFICATION CONF CAPTIONED BY RL

PHOTO NO. *017103* LOT NO. *R1663* NAME REFERENCE *C* CONTINUATION *55 96 N 35 55 E*

COUNTRY *USSR* PROVINCE

AREA NO. *R167 N* SUBJECT *942* SUBJECT *ADL* SUBJECT SUBJECT SUBJECT SUBJECT SUBJECT SUBJECT SUBJECT

<i>A</i>	<i>A</i>	<i>C</i>	<i>H</i>	<i>E</i>	<i>R</i>	<i>I</i>	<i>N</i>	<i>O</i>	<i>L</i>	<i>O</i>	<i>X</i>	<i>P</i>	<i>L</i>	<i>A</i>	<i>N</i>
<i>T</i>	<i>O</i>	<i>N</i>	<i>N</i>	<i>B</i>	<i>I</i>	<i>D</i>	<i>E</i>	<i>O</i>	<i>F</i>	<i>K</i>	<i>R</i>	<i>S</i>	<i>H</i>	<i>I</i>	
<i>R</i>	<i>S</i>	<i>K</i>	<i>O</i>	<i>Y</i>	<i>E</i>	<i>H</i>	<i>O</i>	<i>S</i>	<i>E</i>						

(3, 7, 15)

DATE OF PHOTO	TYPE	QUALITY	CLASS	NO. OF CARDS	SOURCE OF PHOTOGRAPH
<i>1 DEC 61</i>	<i>4</i>	<i>2</i>	<i>3</i>	<i>2</i>	<i>25X1C</i>
CLASSIFICATION <i>CONF</i>				CAPTIONED BY <i>RL</i>	

PHOTO NO.	LOT NO.	GROUP REFERENCE	DATE					
	21663	C	55 9 11 35 55 E					
COUNTRY	PROVINCE							
USSR								
AREA NO.	SUBJECT	SUBJECT	SUBJECT	SUBJECT	SUBJECT	SUBJECT	SUBJECT	
B167 N	143	172						
	5		10		15		20	
	T A T C O R E I N O		L O A		P E T N			
	25		30		35		40	
	T O U N I D O E		O E		K A T H I			
	45		50					
	L O K O T E		A - O R S E					
(3 2 1 3)								
DATE OF PHOTO	TYPE	QUALITY	CLASS	NO. OF CARDS	SOURCE OF PHOTOGRAPH			
1 DEC 61	2	2	3	2	25X1C			
CLASSIFICATION				CAPTIONED BY				
CONF				RL				

PHOTO NO. 817705 LOT NO. R1663 REFERENCE C TITLE 55 46N 35 55E

COUNTRY USSR PROVINCE

AREA NO	SUBJECT	SUBJECT	SUBJECT	SUBJECT	SUBJECT	SUBJECT	SUBJECT	SUBJECT
B167 N	942	ADL						
A	5	H	10	C	15	H	20	E
R	25	O	30	N	35	S	40	I
R	45	K	50	O		Y		E

(3, 7, 15)

DATE OF PHOTO	TYPE	QUALITY	CLASS	NO. OF CARDS	SOURCE OF PHOTOGRAPH
DEL 6 1 4		2	3	2	25X1C

CLASSIFICATION CONF CAPTIONED BY RL

PHOTO NO. 817780 LOT NO. R1663 MULTIREFERENCE C COORDINATES 55 38 N 37 37 E

COUNTRY USSR PROVINCE

AREA NO	SUBJECT	SUBJECT	SUBJECT	SUBJECT	SUBJECT	SUBJECT	SUBJECT	SUBJECT
B167 N	AMI	AM9						
	5	10	15	20				
	25	30	35	40				
	45	50						
CHERTANOVO NE COMMUN								
UNICAT IONS & WHITE (1) KM								
& OF Y AIRFIELD								

CHERTANOVO

(23)

DATE OF PHOTO	TYPE	QUALITY	CLASS	NO. OF CARDS	SOURCE OF PHOTOGRAPH
1 DEC 61	3	2	3	2	25X1C
CLASSIFICATION CONF					CAPTIONED BY EC

PHOTO NO. 54770 LOT NO. 21663 REFERENCE C GRID 55 38 N 37 37 E

COUNTRY USSR PROVINCE

AREA NO. 3167 N SUBJECT AMI SUBJECT AM9 SUBJECT SUBJECT SUBJECT SUBJECT SUBJECT SUBJECT SUBJECT

CHERTANOVO NE COMM 20

UNICATIONS 30 SITE 35 1 KM 40

OF AIRFIELD 45 50

CHERTANOVO

(23)


DATE OF PHOTO	TYPE	QUALITY	CLASS	NO. OF CARDS	SOURCE OF PHOTOGRAPH
<u>1 Dec 61</u>	<u>3</u>	<u>2</u>	<u>3</u>	<u>2</u>	<u>25X1C</u>
CLASSIFICATION <u>CONF</u>				CAPTIONED BY <u>26</u>	

PHOTO NO 847791	LOT NO R2441	CLASSIFICATION C	DATE OF PHOTO 27/11/67	NO. OF CARDS 20
COUNTRY RUMANIA	PROVINCE BUCEGI			
AREA NO 660M	SUBJECT C32	SUBJECT C34	SUBJECT A60	SUBJECT Ch.B
B	U	C	H	A
5	10	15	20	25
ARE	RES	T	H	O
25	30	35	40	45
C	I	N	2	3
A	U	G	U	B
45	50			
I	C	T		

(32)

(6.7) 25X1A

DATE OF PHOTO	TYPE	QUALITY	CLASS	NO. OF CARDS
	U	2	3	4
CLASSIFICATION Conf				CAPTIONED BY [Signature]

PHOTO NO. *847792* *R6262* *C* *492510* *260023*


COUNTRY *RUMANIA* PROVINCE *BUCEGI*

AREA NO	SUBJECT	SUBJECT	SUBJECT	SUBJECT	SUBJECT	SUBJECT	SUBJECT	SUBJECT
<i>660M</i>	<i>C32</i>	<i>C34</i>	<i>C6B</i>					
<i>B</i>	<i>U</i>	<i>C</i>	<i>H</i>	<i>A</i>	<i>R</i>	<i>E</i>	<i>S</i>	<i>T</i>
<i>N</i>	<i>6</i>	<i>N</i>	<i>2</i>	<i>3</i>	<i>A</i>	<i>U</i>	<i>G</i>	<i>O</i>
<i>R</i>	<i>1</i>	<i>C</i>	<i>T</i>					

PART ① OF 3-PI PANORAMA.
SEE CIA

(67) 25X1A

DATE OF PHOTO	TYPE	QUALITY	CLASS	NO. OF CARDS
	<i>4</i>	<i>2</i>	<i>3</i>	<i>3</i>



CLASSIFICATION *Conf* CAPTIONED BY *ph*

PHOTO NO. 847793	LOC R6262	REFERENCE E	LONGITUDE 49 23 10	LONGITUDE 26 03 53
COUNTRY ROMANIA		PROVINCE BUCEGI		
AREA NO. 660M	SUBJECT C3v	SUBJECT C34	SUBJECT C6B	
B	U	C	H	A
5				
R	E	S	T	
10				
N	E	W		
15				
H	O	U	S	I
20				
N	I			
25				
2	3			
A	U	G	O	S
30				
T				
35				
D	I	S	T	
40				
R	I	C	T	
45				

PART 2 of 3-PT PANORAMA
SEE CIA

(67) 25X1A

DATE OF PHOTO	TYPE	QUALITY	CLASS	NO. OF CARDS
	4	2	3	3
CLASSIFICATION			CAPTIONED BY	
Conf			[Signature]	

PHOTO NO.	89770A	LOC	R 6262	REFERENCE	C	NO.	4473	NO.	10
COUNTRY	Romania		PROVINCE	Bucuresti					
AREA NO.	660A7	SUBJECT	C34	SUBJECT	C34	SUBJECT	C6B	SUBJECT	
		5		10				15	
	B						N		20
		25		30				35	
	N								40
		45		50					
	R								
PART 3 OF 3 PT MANICAMA									
SEC CIA									
167/25X1A									
DATE OF PHOTO		TYPE		QUALITY		CLASS		NO. OF CARDS	
						3		3	
CLASSIFICATION	Conf					CAPTIONED BY			
Approved For Release 2000/04/27 : CIA-RDP78-05867A000401310035-3									
FORM NO. 174	PHOTO ANALYSIS REPORT								




PHOTO NO.	841703		FORM NO.	A 2945		APPROX. DATE	992510		LONGITUDE	16003															
COUNTRY	ROMANIA				PROVINCE							BUCEGI													
AREA NO.	660M	SUBJECT	C32	SUBJECT	C34	SUBJECT	C6B	SUBJECT		SUBJECT		SUBJECT													
	B	U	C	H	A	R	E	S	T	10		N	E	W	15	H	O	U	S	20					
	N	G								30		A	U	G	U	S	T			35	D	I	S	T	40
	R	I	C	T						45										50					

PAGE 0 of 4-PAGE PANORAMA.
SEE CIA - - -

(6.725X1A

DATE OF PHOTO	TYPE	QUALITY	CLASS	NO. OF CARDS
	4	2	3	3



PHOTO NO. 847796 FORM NO. A 2941 APPROVED FOR RELEASE 2000/04/27 CIA-RDP78-05867A0004013100553

COUNTRY		ROMANIA		PROVINCE		BUCEGI		LONGITUDE		99° 10' N 26° 53' E	
AREA NO	SUBJECT	SUBJECT	SUBJECT	SUBJECT	SUBJECT	SUBJECT	SUBJECT	SUBJECT	SUBJECT	SUBJECT	SUBJECT
660M	C32	C34	C3B								
BUC	5	10	15	20	25	30	35	40	45	50	
HA	RE	ST	NEW	HO	US						
RI	23	AUG	UST	DI	ST						
CT											

PAGE 2 OF 4-PAGE PANORAMA.
SEE CIA - - -

(6.7) 5X1A

DATE OF PHOTO	TYPE	QUALITY	CLASS	NO. OF CARDS
	4	2	3	3
CLASSIFICATION	Capt		CAPTIONED BY	
	SH			

PHOTO NO.	847757	REF ID	A 2941	CLASSIFICATION	C	GROUP	87610	REF ID	847757
COUNTRY	ROMANIA		PROVINCE BUCEGI						
AREA NO	660M	SUBJECT	C32	SUBJECT	C34	SUBJECT	C60	SUBJECT	
			5			10		15	20
	B	U	C	A	R	C	S	T	N
			25		2	3		35	40
	N	G							
	R	C							
			45			50			

Page 3 of 4 - 1st Page

16725X1A

DATE OF PHOTO		TYPE	4	QUALITY	2	CLASS	3	NO. OF CARDS	3
CLASSIFICATION						CAPTIONED BY			
Conf						[Signature]			

PHOTO NO.	84713	Lot No.	K245	Reference No.	C	Print No.	492	Roll No.	2005
COUNTRY	RUMANIA			PROVINCE	BUCEGI				
AREA NO.	660M	SUBJECT	C32	SUBJECT	C6B	SUBJECT	C34	SUBJECT	
	B	U	C	H	A	R	E	S	T
	N	G	I	N					
	R	I	C	T					

Page 4 of 4 - PANORAMA
 SEE CIA

6.725X1A

DATE OF PHOTO	TYPE	QUALITY	CLASS	NO. OF CARDS
	4	2	3	3

CLASSIFICATION: Conf CAPTIONED BY: [Signature]

PHOTO NO. 847799	LOT NO. R245	COUNTRY ROMANIA	PROVINCE PRUT	AREA NO. 260M	SUBJECT AHP	SUBJECT	SUBJECT	SUBJECT	SUBJECT	SUBJECT	SUBJECT	SUBJECT
B	U	C	E	C	E	A	10	E	U	G	A	R
E	R	Y.	25				30				35	R
			45				50					40

→ SIRETUL

25X1A

(24)

DATE OF PHOTO	TYPE	QUALITY	CLASS	NO. OF CARDS
	4	2	3	1

CLASSIFICATION: Conf

CAPTIONED BY: [Signature]



PHOTO NO. 847801 Lot No. R2941 47261


COUNTRY Romania PROVINCE PRUT

AREA NO	SUBJECT	SUBJECT	SUBJECT	SUBJECT	SUBJECT	SUBJECT	SUBJECT
260M	MIP						
BUCURESTI	5	CEA	10	SUGAR	15	RICE	20
ERY.	25		30		35		40
	45		50				

\$IRETUL

25X1A

DATE OF PHOTO	TYPE	QUALITY	CLASS	NO. OF CARDS
	1	2	3	1



Approved For Release 2000/04/27 : CIA-RDP78-05867A0004013100353

PHOTO NO. 8478012	Lot No. R 2945	AP REFERENCE C 9796	LONGITUDE 28
COUNTRY ROMANIA	PROVINCE PRUT		
AREA NO 260M	SUBJECT AHP	SUBJECT	SUBJECT
B	5	10	15
U	C E A	30	REF
C			20
E			35
E			40
R	25		
Y		50	
	45		

SIRETUL

(24)25X1A


DATE OF PHOTO	TYPE	QUALITY	CLASS	NO. OF CARDS
	1	2	3	1

CLASSIFICATION Conf CAPTIONED BY M

PHOTO NO. 017003	LOT NO. R 2941	LONGITUDE	
COUNTRY ROMANIA	PROVINCE PLOT		
AREA NO. 260M	SUBJECT AHP	SUBJECT	SUBJECT
B	5	10	15
U	C	E	U
C	E	A	G
E			A
R	25		R
Y			E
	45		F
			.
			20
			40
			50
DIRETUL			

(25X1A)

DATE OF PHOTO	TYPE	QUALITY	CLASS	NO. OF CARD
	1	2	3	1



CLASSIFICATION *Conf* CAPTIONED BY *[Signature]*

PHOTO NO.	827011	LOT NO.	A 2441	LONGITUDE	107 26 10
COUNTRY	Kampuchea		PROVINCE	PNOI	
AREA NO.	260 M	SUBJECT	SHIP	SUBJECT	SUBJECT
	3	5	10	15	20
	U C E	C E A	I U G A R	K E F	W
	25	30	35	40	
	E A Y	(C O N T)	K O L	B O A R D	
	45	50			

SIRETUL

25X1A



DATE OF PHOTO	TYPE	QUALITY	CLASS	NO. OF CARDS
	1	2	3	1

CLASSIFICATION *Conf* CAPTIONED BY *12*