

PHOTO NO.	517103	LOT NO.	R2708	MAP REFERENCE	C	LATITUDE	39-01 N	LONGITUDE	125 44 E
COUNTRY	NORTH Korea		PROVINCE	PYONGAN NAMDO					
AREA NO.	414L	SUBJECT	C2C	SUBJECT		SUBJECT		SUBJECT	
	PYONGYANG					PYONGYANG			
	GRAND					THEATER			INT
	RIDR								
(Seating capacity 2,301).									
Right.									
DATE OF PHOTO		TYPE	1	QUALITY	2	CLASS	4	NO. OF CARDS	1
CLASSIFICATION						SOURCE OF PHOTOGRAPH			
OUU						Korea Today, 1961			
CAPTIONED BY						REB			

PHOTO NO. 817304	LOT NO. 7-10	MAP REFERENCE C	LATITUDE 37 01 N	LONGITUDE 127 01 E		
COUNTRY NORTH KOREA	PROVINCE PYONGAN NAIDS					
AREA NO. 416L	SUBJECT C2C	SUBJECT	SUBJECT	SUBJECT		
	5	10	15	20		
	PYONGYANG		PYONGYANG			
	25	30	35	40		
	GRAND	THEATER				
	45	50				
DATE OF PHOTO		TYPE	QUALITY	CLASS	NO. OF CARDS	SOURCE OF PHOTOGRAPH
		4	2	4		Korea Today 1961
CLASSIFICATION 040			CAPTIONED BY KGB			

PHOTO NO. 047413	LOT NO. R2779	MAP REFERENCE C	LATITUDE 5355N	LONGITUDE 1415E
COUNTRY Poland	PROVINCE SZCZECIN			
AREA NO. 2155M	SUBJECT ALA	SUBJECT 369	SUBJECT C26	SUBJECT 9C2
5	10	15	20	
W I N O U J	S C I E	P O R T		N
25	30	35	40	3
A V A L	P I E R	P T		
45	50			
6	P T	P A N		

369

PART ① of 36-PART PANORAMA.
SEE CIA _____

DATE OF PHOTO	TYPE	QUALITY	CLASS	NO. OF CARDS	SOURCE OF PHOTOGRAPH
24 Apr 62	4	2	B	4	25X1A
CLASSIFICATION			CAPTIONED BY		
SECRET			[Signature]		

PHOTO NO. 847413 LOT NO. R 2779 MAP REFERENCE C LATITUDE 53 55 N LONGITUDE 14 15 E

COUNTRY	Poland		PROVINCE	SZCZECIN			
AREA NO	2155M	SUBJECT	ALA 369	SUBJECT	C26	SUBJECT	9 CV
	5			10		15	20
	SWINOUJSCIE					TP 0 R 7	N
	25			30		35	40
	AVAIL		PIER			PT 2 0 F	3
	45		PA	50			
	6 - PT						

Part 2 of 36-PIRE PANORAMA
See CIA

(7,20)

DATE OF PHOTO	TYPE	QUALITY	CLASS	NO. OF CARDS	SOURCE OF PHOTOGRAPH
24 Apr 62	H	2	B	4	25X1A
CAPTIONED BY					

PHOTO NO.	LOT NO.	MAP REFERENCE	LATITUDE		LONGITUDE		
547	R 2779	C	5355N		1415E		
COUNTRY	PROVINCE						
Poland	SZCZECIN						
AREA NO.	SUBJECT	SUBJECT	SUBJECT	SUBJECT	SUBJECT	SUBJECT	SUBJECT
2155M	ALA	369	C26	3CU			
5	10	15	20	25	30	35	40
SWINDOUJSKIE	PIER	[PART OF]					
25	30	35	40	45	50	T-301-CLASS MINESWEEPER	
AVAIL	PAN]		PENDANT NO. 220				
6-PART							
PAGE 3 OF 36-PAGE PANORAMA.							
SEE CIA							
(3, 7, 30)							
DATE OF PHOTO	TYPE	QUALITY	CLASS	NO. OF CARDS	SOURCE OF PHOTOGRAPH		
24 Apr 62	A	2	B	4	25X1A		
CLASSIFICATION				CAPTIONED BY			
Approved For Release 2000/04/27 : CIA-RDP78-05867A000401310032-6							

PHOTO NO. *027100* LOT NO. *R2779* MAP REFERENCE *C* LATITUDE *53 55 N* LONGITUDE *14 15 E*

COUNTRY *Poland* PROVINCE *BYCZECIN*

AREA NO. *2155M* SUBJECT *MA* SUBJECT *369* SUBJECT *C26* SUBJECT *366* SUBJECT SUBJECT SUBJECT

5 | *10* | *15* | *20*
S W I N O U J S C I E | *P O R T* | *N*

25 | *30* | *35* | *40*
A V A L | *P I E R* | *P T* | *4* | *O F* | *3*

45 | *50*
6 - P T | *P A N J* | *RIGA-CLASS ESCORT*

VEHICLE, PENDANT No. 174.

Page 4 of 36-page PANORAMA.

See CIA

(3, 30)

DATE OF PHOTO	TYPE	QUALITY	CLASS	NO. OF CARDS	SOURCE OF PHOTOGRAPH
<i>24 Apr 62</i>	<i>T</i>	<i>v</i>	<i>B</i>	<i>4</i>	<i>SXTA</i>

CLASSIFICATION *SECRET* CAPTIONED BY *n*

PHOTO NO. 09 LOT NO. R 2779 MAP REFERENCE C LATITUDE 53 55 N LONGITUDE 14 15 E

CC: COUNTRY Poland PROVINCE SZCZECIN

AREA NO 2155 M SUBJECT MA SUBJECT 369 SUBJECT C26 SUBJECT 306 SUBJECT SUBJECT SUBJECT SUBJECT

SWINDOUJCIE [PORT] N
AVAILABLE PIER [PT] S OF 3
6-PT PAN RIGA-CLASS ESCORT
VESSEL, PENDANT No. 174.

Page 5 of 36-page PANORAMA.
See CIA

(3,7,30)

DATE OF PHOTO	TYPE	QUALITY	CLASS	NO. OF CARDS	SOURCE OF PHOTOGRAPH
24 Apr 62	4	2	B	4	25X1A

CLASSIFICATION S/N/C C CAPTIONED BY M

PHOTO NO. 847311 LOT NO. R 2779 MAP REFERENCE C LATITUDE 53 55 N LONGITUDE 14 15 E

COUNTRY Poland PROVINCE JZCZECIN

AREA NO 2155M SUBJECT ALA 369 C26 3C6

5 WINDOW SUBJECT 10 J S C I E 15 P O R T 20 N

23 A V A L 30 P I E R 35 P T 40 ? O F 45 3

45 6 - P T 50 P A N RIGA - CLASS

EXACT VESSEL, nos. 174 (LEFT) + 170 (RIGHT)

Page 7 of 36 - PART PANORAMA

See CIA

(3, 7, 30)

DATE OF PHOTO	TYPE	QUALITY	CLASS	NO. OF CARDS	SOURCE OF PHOTOGRAPH
24 Apr 62	H	2	B	4	25X1A
CLASSIFICATION				CAPTIONED BY	

PHOTO NO. 547112 LOT NO. R 2779 MAP REFERENCE C LATITUDE 53 55 N LONGITUDE 14 15 E

COUNTRY Poland PROVINCE SZCZECIN

AREA NO 2155 M SUBJECT ALA 369 C26 306 SUBJECT SUBJECT SUBJECT SUBJECT

5 W I N D O U J S C I E 10 [P O R T] 15 N 20

25 A V A L 30 P I E R [P T] 35 Y O F 40 3

45 6 - P T 50 [P A N] RIGA - CLASS EXPORT VESSEL, PENDANT No. 170

PAGE 9 OF 36 - PIRE PANORAMA. SEE CIA (3, 7, 22)

DATE OF PHOTO	TYPE	QUALITY	CLASS	NO. OF CAEDS	SOURCE OF PHOTOGRAPH
24 Apr 62	d	v	B	4	25X1A
CLASSIFICATION					CAPTIONED BY

PHOTO NO. 54751 LOT NO. R 2779 MAP REFERENCE C LATITUDE 53 55 N LONGITUDE 14 15 E

COUNTRY Poland PROVINCE SZCZECIN
AREA NO 2155M SUBJECTS ALA 369 C26 3CG
SWINDOUJSCIE SP 0 R T N
AVAIL PIER SP T 9 OF 3
6-PT PAN RIGA-CLASS ESCORT

VESSEL, PENDANT No. 170

PAGE 9 OF 36-PAGE PANORAMA.

SEE CIA

(3,7,20)

DATE OF PHOTO	TYPE	QUALITY	CLASS	NO. OF CARDS	SOURCE OF PHOTOGRAPH
24 Apr 62	H	2	B	4	25X1A

CLASSIFICATION S/N/CC CAPTIONED BY PHOTO ANALYSIS REPORT

PHOTO NO.	84744	LOT NO.	R. 2779	MAP REFERENCE	C	LATITUDE	53 55 N	LONGITUDE	14 15 E
COUNTRY	Poland		PROVINCE	SZCZECIN					
AREA NO.	2155M	SUBJECT	MA 369	SUBJECT	C26	SUBJECT	3CG	SUBJECT	
	5	W I N D O U S	10	J S C I E		15	P O R T		20
	25	A V A L	30	P I E R		25	P T	10	0 F
	45	3 6 - P T	50	P A N					
RIGA - CLASS EXPORT									
VESSEL, PENDANT NO. 170									
PART 10 OF 36 - PART PANORAMA.									
SEE CIA									

DATE OF PHOTO	24 Apr 62	TYPE	A	QUALITY	v	CLASS	B	NO. OF CARDS	4	SOURCE OF PHOTOGRAPH	5X7A
CLASSIFICATION	S/N/CC										

PHOTO NO.	LOT NO.	MAP REFERENCE	LONGITUDE
84715	R 2779	C	5355'N 14 15 E
COUNTRY	PROVINCE		
Poland	SZCZECIN		
AREA NO	SUBJECT	SUBJECT	SUBJECT
2155M	MA 369	C26	3 CE
S	W	I	N
A	V	A	L
3	6	-	P
5	10	15	20
O	U	J	S
C	I	E	
25	30	35	40
P	I	E	R
P	A	N	
VESSELS, No. 170 (LFT) + 267 (RGT).			

PAGE 11 OF 36 - PURE PANORAMA.
SEE CIA

(3,7,30)

DATE OF PHOTO	TYPE	QUALITY	CLASS	NO. OF CARDS	SOURCE OF PHOTOGRAPH
24 Apr 62	4	2	B	4	25X1A
CLASSIFICATION	CAPTIONED BY				
SECRET	[Redacted]				

PHOTO NO. 847415 LOT NO. R 2779 MAP REFERENCE C LATITUDE 53 55 N LONGITUDE 14 15 E

COUNTRY Poland PROVINCE SZCZECIN

AREA NO	SUBJECT	SUBJECT	SUBJECT	SUBJECT	SUBJECT	SUBJECT	SUBJECT	SUBJECT
2155M	ALA	369	C26	3CG				
	5	10	15	20				
	25	30	35	40				
	45	50						

SWINOUJSCIE [P O R T] N
 AVAIL PIER [P T] 0 2 0 F
 36 - P T PANJ

RIGA-CLASS ESCORT VESSEL, PENDANT
 No. 267

PAGE 12 OF 36 - PIRE PANORAMA.
 SEE CIA

DATE OF PHOTO	TYPE	QUALITY	CLASS	NO. OF CARDS	SOURCE OF PHOTOGRAPH
24 Apr 62	d	2	B	4	SXTA

PHOTO NO.	LOT NO.	MAP REFERENCE	LONGITUDE	
047017	R 2779	C	53.55N	14.15E
COUNTRY	PROVINCE			
Poland	SZCZECIN			
AREA NO.	SUBJECT	SUBJECT	SUBJECT	SUBJECT
2155M	ALA 369	C2G	3CG	
	5	10	15	20
	25	30	35	40
	45	50		
SWINDOUJCIE [PORT]				
AVAL PIER [PT 13] OF				
36-PT PANJ RIGA - CLASS ESCORT				
VESSEL, PENDANT No. 267				

Part 13 of 36-PAGE PANORAMA.
SEE CIA

(377.30)

DATE OF PHOTO	TYPE	QUALITY	CLASS	NO. OF CARDS	SOURCE OF PHOTOGRAPH
24 Apr 62	4	2	B	4	25X1A
CLASSIFICATION				CAPTIONED BY	
S/N/CC				M	

PHOTO NO.	LOT NO.	MAP REFERENCE	LONGITUDE	
847015	R 2779	C	5355N	1415E
COUNTRY	PROVINCE			
Poland	SZCZECIN			
AREA NO.	SUBJECT	SUBJECT	SUBJECT	SUBJECT
2155M	ALA 369	C26	3CG	
SWINOUJSCIE [PORT]				
AVAIL PRICER [PT 14 OF				
36-PT PAN RIGA-CLASS EXPORT				
VESSEL, PENDANT No. 267				

Part 14 of 36 - PART PANORAMA
 See CIA (3,7,30)

DATE OF PHOTO	TYPE	QUALITY	CLASS	NO. OF CARDS	SOURCE OF PHOTOGRAPH
24 Apr 62	H	2	B	4	25X1A
CLASSIFICATION			CAPTIONED BY		
S/N/CC			[Signature]		

PHOTO NO.	LOT NO.	MAP REFERENCE	LONGITUDE	
	R 2779	C	53 55 N	14 15 E
COUNTRY	PROVINCE			
Poland	SZCZECIN			
AREA NO	SUBJECT	SUBJECT	SUBJECT	SUBJECT
2155M	ALA 369	C26	3CG	
\$ W I N O U J S C I E [P O R T] A V A L P I E R [P T] 15 0 F 36 - P T P A N T RIGA-CLASS ESCORT VESSEL, PENDANT No. 267.				
Page 15 of 36 - PIRE PANORAMA SEE CIA				

DATE OF PHOTO	TYPE	QUALITY	CLASS	NO. OF CARDS	SOURCE OF PHOTOGRAPH
24 Apr 62	A	2	B	4	25X1A
CLASSIFICATION				CAPTIONED BY	
SECRET				DL	

PHOTO NO. 847420 LOT NO. R 2729 MAP REFERENCE C LATITUDE 5355N LONGITUDE 1415E

COUNTRY Poland PROVINCE SZCZECIN

AREA NO 2155M SUBJECT MA 369 C26 3CG

SWINDOUJSKIE [PORT] 15

AVAIL PIER [PT] 16 OF 40

36 - 17 - PAN ~~AREA~~ RIGA-CLASS EXPORT

VESSEL, PENDANT No. 267

Part 16 of 36 - PAN PANORAMA
SEE CIA (3,7,30)

DATE OF PHOTO	TYPE	QUALITY	CLASS	NO. OF CARDS	SOURCE OF PHOTOGRAPH
24 Apr 62	4	v	B	4	25X1A
CLASSIFICATION: <i>SECRET</i>					CAPTIONED BY: <i>[Signature]</i>

PHOTO NO.	LOT NO.	MAP REFERENCE	LATITUDE		LONGITUDE	
847401	R 2229	C	53 55 N		14 15 E	
COUNTRY	PROVINCE					
Poland	SZCZECIN					
AREA NO.	SUBJECT	SUBJECT	SUBJECT	SUBJECT	SUBJECT	SUBJECT
2155M	MA	369	C26	3CU		
	5	10	15	20	25	30
	35	40	45	50		
	WINDOW		SCIENCE		REPORT	
	AVAIL		PIER		17 OF	
	36 - AT - PAN		T-43 - CLASS MINESWEEPER,			
PENDANT No. 549.						
Part 17 of 36 - PAGE PANORAMA.						
See CIA (3.7.30)						

DATE OF PHOTO	TYPE	QUALITY	CLASS	NO. OF CARDS	SOURCE OF PHOTOGRAPH
24 Apr 62	4	2	B	4	25X1A
CLASSIFICATION	CAPTIONED BY				
	S. J. C.				

PHOTO NO. 847622	LOT NO. R 2729	MAP REFERENCE C	LATITUDE 53 55 N		LONGITUDE 14 15 E	
COUNTRY Poland	PROVINCE SZCZECIN					
AREA NO. 2155M	SUBJECT MA	SUBJECT 369	SUBJECT P26	SUBJECT 3CU	SUBJECT	SUBJECT
SWINDOW J I C I E			[P O R T]			20
A V A L P I E R			[P T]			35
36 - P T P A N]			T-43-CLASS MINE SWEEPER,			40
PENDANT No. 549.						

Page 11 of 36 - PANORAMA
See CIA

(3,7,30)

DATE OF PHOTO 24 Apr 62	TYPE 4	QUALITY 2	CLASS B	NO. OF CARDS 4	SOURCE OF PHOTOGRAPH 25X1A
CLASSIFICATION SECRET				CAPTIONED BY M	

PHOTO NO. 847422	LOT NO. R 2779	MAP REFERENCE C	LATITUDE 53 55 N	LONGITUDE 14 15 E											
COUNTRY Poland	PROVINCE SZCZECIN														
AREA NO 2155M	SUBJECT HLA	SUBJECT 569	SUBJECT C26	SUBJECT 3CU											
S	W	I	N	O	U	J	I	C	I	E	[P	O	R	T]	N
A	V	A	L	P	I	E	R	[P	T	I	R	O	F		
36	-	P	T	P	A	N	T-43-CLASS MINESWEEPER, PENDANT No. 549.								

Part 19 of 36-Part PANORAMA.
SEE CIA

(3,7,30)

DATE OF PHOTO	TYPE	QUALITY	CLASS	NO. OF CARDS	SOURCE OF PHOTOGRAPH
24 Apr 62	4	2	B	4	25X1A
CLASSIFICATION	CAPTIONED BY				
	S/H/CC				

PHOTO NO. 847424	LOT NO. R 2779	MAP REFERENCE C	LATITUDE 53 55 N	LONGITUDE 14 15 E
COUNTRY Poland	PROVINCE BZCZECIN			
AREA NO 2155 M	SUBJECT HLA 369	SUBJECT C26	SUBJECT 3 CU	
SUBJECT 5 SWINOUJSCIE	SUBJECT 10 PORT	SUBJECT 15	SUBJECT 20	
SUBJECT 25 AVAIL	SUBJECT 30 PIECE	SUBJECT 35	SUBJECT 40	
SUBJECT 45 36 - PORT PAN	SUBJECT 50	T-43 - CLASS MINESWEEPER, THREE		
PENDANT No. 549 (LEFT) + THREE				
T-301 CLASS MINESWEEPER, INCLUDING PENDANT No. 232				
PART 20 of 36 - PART PANORAMA.				
SEE CIA				

(3, 7, 30)

DATE OF PHOTO	TYPE	QUALITY	CLASS	NO. OF CARDS	SOURCE OF PHOTOGRAPH
24 Apr 62	d	v	B	4	25X1A
CLASSIFICATION	CAPTIONED BY				
	S/N/CC				

PHOTO NO. 847425 LOT NO. R 2779 MAP REFERENCE C LATITUDE 53 55 N LONGITUDE 14 15 E

COUNTRY Poland PROVINCE SIECZECIN

AREA NO 2155 M SUBJECT MA 369 SUBJECT C26 SUBJECT 3 CU

5 W I N O U J S C I E 10 15 P O R T N

25 A V A L P I E R 30 35 P T 2 1 0 F 40

45 3 6 - P T P A N THREE T-301-CLASS MINE SWEEPERS, INCLUDING PENDANT No. 230

Page 21 of 36 - PAGE PANORAMA
SEE CIA

(317.30)

DATE OF PHOTO	TYPE	QUALITY	CLASS	NO. OF CARDS	SOURCE OF PHOTOGRAPH
24 Apr 62	4	v	B	4	25X1A

PHOTO NO. 547320 LOT NO. R 2779 MAP REFERENCE C LATITUDE 53 55 N LONGITUDE 14 15 E

COUNTRY Poland PROVINCE BIELECIN

AREA NO	SUBJECT	SUBJECT	SUBJECT	SUBJECT	SUBJECT	SUBJECT	SUBJECT	SUBJECT
2155M	MA	369	C26	3CU				
S	W	I	N	O	U	J	S	C
A	V	A	L	P	I	E	R	
3	G	-	P	T	P	A	N	

MINEBEEPERS, INCLUDING NO. 232 (LEFT FG) + 247 (RIGHT FG).

PAGE 22 OF 36-PAGE PANORAMA.
SEE CIA _____

(3,7,30)

DATE OF PHOTO	TYPE	QUALITY	CLASS	NO. OF CARDS	SOURCE OF PHOTOGRAPH
24 Apr 62	A	2	B	4	25X1A
CLASSIFICATION				CAPTIONED BY	

PHOTO NO. 847422	LOT NO. R 2779	MAP REFERENCE C	LATITUDE 53 55 N	LONGITUDE 14 15 E
COUNTRY Poland	PROVINCE SZCZECIN			
AREA NO. 2155M	SUBJECT MA	SUBJECT 369	SUBJECT C26	SUBJECT 3CU
5	10	15	20	
SWINOUJSCIE	PORT			
25	30	35	40	
AVAIL	PART OF			
45	50	FIX I-301-CLASS		
36	MINESWEEPERS, INCLUDING nos. 232 (LFT FG) & 227.			

Part 23 of 36 - PART PANORAMA.
See CIA

(3,730)

DATE OF PHOTO	TYPE	QUALITY	CLASS	NO. OF CARDS	SOURCE OF PHOTOGRAPH
24 Apr 62	4	2	B	4	5X1A
CLASSIFICATION				CAPTIONED BY	

PHOTO NO. 847500 LOT NO. R 2779 MAP REFERENCE C LATITUDE 53 55 N LONGITUDE 14 15 E

COUNTRY Poland PROVINCE SZCZECIN

AREA NO 2155M SUBJECT MA SUBJECT 369 SUBJECT C26 SUBJECT 3CU SUBJECT SUBJECT SUBJECT SUBJECT
 5 SW I N O U J S C I E 15 P O R T N
 25 A V A L P I E R 30 P T 35 2 4 0 F 40
 45 36 - P P A N J 50 THREE I-301-CLASS

MINE SWEEPERS, INCLUDING PENDANT NO. 227

PAGE 24 OF 36 - PAGE PANORAMA.
 See CIA

(3.7.30)

DATE OF PHOTO	TYPE	QUALITY	CLASS	NO. OF CARDS	SOURCE OF PHOTOGRAPH
24 Apr 62	d	2	B	4	25X1A

CLASSIFICATION *Spec* CAPTIONED BY *M*

PHOTO NO. 8474000 LOT NO. R2779 MAP REFERENCE C LATITUDE 5355N LONGITUDE 1415E

COUNTRY Poland PROVINCE SZCZECIN

AREA NO 2155M SUBJECT A LA 369 C 26 3 CU 24

SWINDOUJSCIE [PORT] 20
 AVAIL PIER (PT) 25 OF 40
 36 - PT PANJ 50 THREE T-301-CLASS

MINEWEEPERS, INCLUDING PENDANT No. 227 (LEFT)

PAGE 15 OF 36 - PAGE PANORAMA

SEE CIA

(3,7,30)

DATE OF PHOTO	TYPE	QUALITY	CLASS	NO. OF CARDS	SOURCE OF PHOTOGRAPH
24 Apr 62	H	2	B	5	[REDACTED]
CLASSIFICATION S/N/CC			CAPTIONED BY [REDACTED]		

PHOTO NO. 847480	LOT NO. R 2229	MAP REFERENCE C	LATITUDE 53 55 N		LONGITUDE 14 15 E	
COUNTRY Poland	PROVINCE WROCZECIN					
AREA NO. 2155 M	SUBJECT MA	SUBJECT 369	SUBJECT C26	SUBJECT ALY	SUBJECT	SUBJECT
WINDOW		SCIENCE		PORT		20
AVAIL		PIER		PT		35
36 - PT		PAN				40

Page 26 of 36 - PAGE PANORAMA.
See CIA

DATE OF PHOTO 24 Apr 62	TYPE d	QUALITY 2	CLASS B	NO. OF CARDS 4	SOURCE OF PHOTOGRAPH 25X1A
CLASSIFICATION Secret				CAPTIONED BY D	

PHOTO NO.	847521	LOT NO.	R2229	MAP REFERENCE	C	LATITUDE	5355N	LONGITUDE	1415E
COUNTRY	Poland		PROVINCE	SZCZECIN					
AREA NO	2155M	SUBJECT	MA 369	SUBJECT	C26	SUBJECT	AT4	SUBJECT	
		5		10			15		20
		25		30			35		40
		45		50					
\$ W I N O U S C I E [P O R T] A V A L P I E R [P T] 27 O F 36 - P T - P A N J									

PAGE 27 OF 36-PAGE PANORAMA.
 SEE CIA

(7,30)

DATE OF PHOTO	TYPE	QUALITY	CLASS	NO. OF CARDS	SOURCE OF PHOTOGRAPH
24 Apr 62	4	2	B	4	25X1A
CLASSIFICATION	CAPTIONED BY				
	S. J. L. C.				

PHOTO NO. 847382 LOT NO. R2229 MAP REFERENCE C LATITUDE 53 55 N LONGITUDE 14 15 E

COUNTRY	Poland							
AREA NO.	2155M ALA 369 C26							
SUBJECT	SUBJECT	SUBJECT	SUBJECT	SUBJECT	SUBJECT	SUBJECT	SUBJECT	SUBJECT
36	PT	PIER	30	10	15	20	25	30
WINOULS C I E				[PORT]				
AVAIL				[PT] 28 OF				
36 - PT - PAN]								

Part A of 36 - PAN PANORAMA.
See CIA - (D.30)

DATE OF PHOTO	TYPE	QUALITY	CLASS	NO. OF CARDS	SOURCE OF PHOTOGRAPH
24 Apr 62	H	2	B	3	25X1A
CLASSIFICATION	CAPTIONED BY				
	Stulger				

PHOTO NO. 847488	LOT NO. R2779	MAP REFERENCE C	LATITUDE 53 55 N		LONGITUDE 14 15 E	
COUNTRY Poland	PROVINCE SZCZECIN					
AREA NO. 2155M	SUBJECT ALA	SUBJECT 369	SUBJECT C26	SUBJECT 3E	SUBJECT	SUBJECT
SWINDOW		JSCIE		[PORT]		20
AVAIL		PIER		[PT]		35
36-PT		PAN				40

Page 29 of 36 - PAGE PARAPHRASE
SEE CIA

DATE OF PHOTO 24 Apr 62	TYPE d	QUALITY 2	CLASS B	NO. OF CARDS 3	SOURCE OF PHOTOGRAPH 25X1A
CLASSIFICATION				CAPTIONED BY	

PHOTO NO.	847404	LOT NO.	R2779	MAP REFERENCE	C	LATITUDE	5355N	LONGITUDE	1415E
COUNTRY	Poland		SZCZECIN						
AREA NO.	2155M	SUBJECT	ALA 369	SUBJECT	C26	SUBJECT	AKNAOL	SUBJECT	
	5		10		15		20		
	25		30		35		40		
	45		50						
WINDOW SUBJECT [A O R T] N AVAIL PIER [P T] 30 OF 36 - P T - PAN									

Page 30 of 36 - PIRE PANORAMA
 SEE CIA

(7, 16, 17, 30)

DATE OF PHOTO	TYPE	QUALITY	CLASS	NO. OF CARDS	SOURCE OF PHOTOGRAPH
24 Apr 62	4	2	B	5	25X1A
CLASSIFICATION	S/N/CC		CAPTIONED BY		

PHOTO NO. 847485	LOT NO. R 2229	MAP REFERENCE C	LATITUDE 53 55 N		LONGITUDE 14 15 E	
COUNTRY Poland	PROVINCE SZCZECIN					
AREA NO. 2155M	SUBJECT MA 369	SUBJECT C 26	SUBJECT MA	SUBJECT	SUBJECT	SUBJECT
	5	10	15	20	25	30
	SWINDOUJCIE		[REPORT]		35	40
	25	30	35	40	45	50
	AVAILABLE		[PT 31 OF		PART]	
	45	50				

Page 31 of 36 - PIRE PARLIAMANA
 See CIA (7.30)

DATE OF PHOTO 24 Apr 62	TYPE 4	QUALITY 2	CLASS B	NO. OF CARDS 3	SOURCE OF PHOTOGRAPH 25X1A
CLASSIFICATION SECRET				CAPTIONED BY D	

PHOTO NO. 517426 LOT NO. R 2779 MAP REFERENCE C LATITUDE 53 55 N LONGITUDE 14 15 E

COUNTRY Poland PROVINCE BYCZECIN

AREA NO	SUBJECT	SUBJECT	SUBJECT	SUBJECT	SUBJECT	SUBJECT	SUBJECT	SUBJECT
<u>2155M</u>	<u>ALA</u>	<u>369</u>	<u>C26</u>	<u>EE</u>				
	<u>5</u>		<u>10</u>			<u>15</u>		<u>20</u>
<u>S</u>	<u>W</u>	<u>I</u>	<u>N</u>	<u>O</u>	<u>U</u>	<u>J</u>	<u>S</u>	<u>C</u>
<u>A</u>	<u>V</u>	<u>A</u>	<u>L</u>	<u>P</u>	<u>I</u>	<u>E</u>	<u>R</u>	<u>E</u>
	<u>25</u>		<u>30</u>			<u>35</u>		<u>40</u>
<u>3</u>	<u>6</u>	<u>-</u>	<u>P</u>	<u>T</u>	<u>P</u>	<u>A</u>	<u>N</u>	<u>A</u>
	<u>45</u>		<u>50</u>					

Page 32 of 36 - PIRE PANORAMA
SEE CIA


DATE OF PHOTO	TYPE	QUALITY	CLASS	NO. OF CARDS	SOURCE OF PHOTOGRAPH
<u>24 Apr 62</u>	<u>H</u>	<u>2</u>	<u>B</u>	<u>3</u>	<u>25X1A</u>
CAPTIONED BY					

PHOTO NO.	847407	LOT NO.	R 2779	MAP REFERENCE	C	COORDINATE	53 55 N	LONGITUDE	14 15 E
COUNTRY	Poland		PROVINCE	SZCZECIN					
AREA NO.	2155M	SUBJECT	ALA 369	SUBJECT	C26	SUBJECT	36	SUBJECT	
	SW	1	N	5	O	U	J	10	S
	A	U	A	25	P	A	R	30	E
	3	6	-	45	P	A	N	70	

Page 33 of 36 - PANORAMA.
 See CIA (7,32)

DATE OF PHOTO	24 Apr 62	TYPE	A	QUALITY	2	CLASS	B	NO. OF CARDS	3	SOURCE OF PHOTOGRAPH	25X1A
CLASSIFICATION	S/N/CC		CAPTIONED BY		[Redacted]						

PHOTO NO.	847488	LOT NO.	R 2779	MAP REFERENCE	C	LATITUDE	53 55 N	LONGITUDE	14 15 E
COUNTRY	Poland		PROVINCE						
AREA NO	2155 M	SUBJECT		SUBJECT		SUBJECT		SUBJECT	
		369	126						

SUBJECT: *SWI N O U J S C I E*
 SUBJECT: *P I E R*
 SUBJECT: *3 6 - P T - P A N J*
 SUBJECT: *E P O R T*
 SUBJECT: *E P T*
 SUBJECT: *3 4*
 SUBJECT: *O F*

Page 34 of 36 - PIRE PENINSULA
See CIA

(7,30)

DATE OF PHOTO	TYPE	QUALITY	CLASS	NO. OF CARDS	SOURCE OF PHOTOGRAPH
24 Apr 62	2	1	B	3	25X1A
CLASSIFICATION	CAPTIONED BY				

PHOTO NO.	547079	LOT NO.	R 2279	MAP REFERENCE	C	LATITUDE	53 55 N	LONGITUDE	14 15 E
COUNTRY	Poland		PROVINCE						
AREA NO	2155 M	SUBJECT							
	5	MA	369	C26					
	10	SWINOUJSCIE							
	15	FAORFI							
	20	AVAIL							
	25	PAPER							
	30	PT							
	35	35 OF							
	40	36 - PT - PAN							
	45								
	50								

Page 35 of 36 - PAGE PANORAMA.
See CIA

DATE OF PHOTO	TYPE	QUALITY	CLASS	NO. OF CARDS	SOURCE OF PHOTOGRAPH
24 Apr 62	G 2	d	B	3	25X1A
CLASSIFICATION	CAPTIONED BY				
	S/W/CC				

PHOTO NO. 817110	LOT NO. R 2729	MAP REFERENCE C	LATITUDE 53 55' N		LONGITUDE 14 15' E	
COUNTRY Poland		PROVINCE SZCZECIN				
AREA NO. 2155M	SUBJECT MA	SUBJECT 369	SUBJECT C26	SUBJECT 3	SUBJECT	SUBJECT
5	S W I N D O U T S C I E		10	E P O R T		20
25	A V A I P I A R		30	P T		40
45	36 - P T - P A N		50	36		0 F

Page 36 of 36 - PARS PENINSULA
See CIA (7,30)

DATE OF PHOTO 24 Apr 62	TYPE A	QUALITY 2	CLASS B	NO. OF CARDS 3	SOURCE OF PHOTOGRAPH 25X1A
CLASSIFICATION SECRET				CAPTIONED BY	

PHOTO NO. 847441	LOT NO. R2849	MAP REFERENCE C	LATITUDE 45 38 N	LONGITUDE 25 35 E
COUNTRY RUMANIA	PROVINCE BUCCU			
AREA NO. 660 m	SUBJECT AMD AM7	SUBJECT	SUBJECT	SUBJECT
	5	10	15	20
	25	30	35	40
	45	50		
O R A S U L S T A C I N R A D I O				
S T R I T I O N I N M O U N T A I N				
T O P C H A L E T				

(7, 23)

DATE OF PHOTO	TYPE	QUALITY	CLASS	NO. OF CARDS	SOURCE OF PHOTOGRAPH
OCT 60	4	2	3	2	25X1A
CLASSIFICATION CONF				CAPTIONED BY	
				2	

PHOTO NO. 847442 LOT NO. R2849 MAP REFERENCE C LATITUDE 50 41N LONGITUDE 21 45E

COUNTRY POLAND PROVINCE KIELCE

AREA NO	SUBJECT	SUBJECT	SUBJECT	SUBJECT	SUBJECT	SUBJECT	SUBJECT	SUBJECT	SUBJECT
33 55 M	L32	R4R							
	5		10			15			20
	25		30			35			40
	45		50						

BAND DOMIERZ NR
 LINE LEADING TO POWER
 Y

EXACT LOCATION UNKNOWN

(7,17)

DATE OF PHOTO	TYPE	QUALITY	CLASS	NO. OF CARDS	SOURCE OF PHOTOGRAPH
OCT 60	+	2	3	2	25X1A
CLASSIFICATION CONF				CAPTIONED BY RL	

PHOTO NO. 847443 LOT NO. R 2849 MAP REFERENCE C LATITUDE 50 41 N LONGITUDE 21 45 E

COUNTRY POLAND PROVINCE KIELCE

AREA NO	SUBJECT	SUBJECT	SUBJECT	SUBJECT	SUBJECT	SUBJECT	SUBJECT
<u>33</u>	<u>SS M</u>	<u>C32</u>	<u>C34</u>	<u>467</u>	<u>A4Q</u>		
		<u>5</u>		<u>10</u>		<u>15</u>	<u>20</u>
	<u>B A N D O M I E R Z</u>					<u>N E W</u>	<u>A P A R</u>
		<u>25</u>		<u>30</u>		<u>35</u>	<u>40</u>
	<u>T M E N T</u>		<u>A N D</u>		<u>P O S S</u>		<u>M I C I</u>
		<u>45</u>		<u>50</u>			
	<u>T A R Y</u>		<u>B A R R A C K</u>				<u>POWER</u>

LINE AT LEFT

(3, 7, 10, 17, 25)

DATE OF PHOTO	TYPE	QUALITY	CLASS	NO. OF CARDS	SOURCE OF PHOTOGRAPH
<u>Oct 6 0</u>	<u>4</u>	<u>2</u>	<u>3</u>	<u>4</u>	<u>25X1A</u>
CLASSIFICATION <u>CONF</u>				CAPTIONED BY <u>RL</u>	

PHOTO NO.	847444	LOT NO.	R2849	MAP REFERENCE	C	LATITUDE	50 41 N	LONGITUDE	21 45 E
COUNTRY	POLAND		PROVINCE						
	KIELCE								
AREA NO	33	SUBJECT	AKJ	SUBJECT	AKN	SUBJECT		SUBJECT	
	55 M								
		5				10		15	20
		25				30		35	40
		45				50			

RAILROAD IS SINGLE TRACK, NARROW GUAGE.

(27)

DATE OF PHOTO	TYPE	QUALITY	CLASS	NO. OF CARDS	SOURCE OF PHOTOGRAPH
U5	60	4	2	5	2
CLASSIFICATION				CAPTIONED BY	
CONF				RL	

PHOTO NO. 847445 LOT NO. R2849 MAP REFERENCE 2 LATITUDE 42 40N LONGITUDE 23 18E

COUNTRY BULGARIA PROVINCE SOFIA

AREA NO	SUBJECT	SUBJECT	SUBJECT	SUBJECT	SUBJECT	SUBJECT	SUBJECT	SUBJECT
31 30 M	C32	C91	96W					
	5		10			15		20
	25		30			35		40
	45		50					

OFFICIAL VI L L A S OF DO L
 I T I C A L L E R O E R S U P H I
 I L L A R M E O G U A R D A T R I G H T
 CENTER AREA IS SOUTH OF CENTER OF
 CITY AND NEAR A CHURCH.
 (1, 3, 7, 8)

DATE OF PHOTO	TYPE	QUALITY	CLASS	NC. OF CARDS	SOURCE OF PHOTOGRAPH
Oct 60	4	2	3	5	SXTA
CLASSIFICATION CONF				CAPTIONED BY RL	

PHOTO NO.	847446	LOT NO.	R 2823	MAP REFERENCE	C	LATITUDE	12-07N	LONGITUDE	68-57W
COUNTRY	DUTCH WEST INDIES			PROVINCE CURACAO ISLAND					
AREA NO.	AE	SUBJECT	CG2	SUBJECT	AKW	SUBJECT	AL9	SUBJECT	
	M	L	L	E	M	T	A	D	L
	R.	F	O	R	T	N	A	B	S

IN BG. IS FLOATING BRIDGE &
CHANNEL TO INNER HARBOR.

STATINTL




DATE OF PHOTO	TYPE	QUALITY	CLASS	NO. OF CARDS
17 Jan 62	3	1	4	3
CLASSIFICATION	CAPTIONED BY			
	JMD			

PHOTO NO.	817417	LOT NO.	R 2823	ALAP REFERENCE	C	LATITUDE	12-07N	LONGITUDE	68-57W
COUNTRY	DUTCH WEST INDIES		CURACAO ISLAND						
AREA NO.	AE	SUBJECT	C62	SUBJECT	ALY	SUBJECT	AID	SUBJECT	
	M	L	L	E	M	S	T	A	D
								L	K
	R	F	O	R	T	N	A	S	S
								A	D.

M~~S~~ 0420FIORD AT F\$10 BUNKERING DOCK. \$HELL OIL BUNKERING TANKS TO LEFT. PART ① OF 2 PART PANORAMA. \$EE CIA

6-¹⁶~~28~~.30

STATINTL


DATE OF PHOTO	TYPE	QUALITY	CLASS	NO. OF CARDS
17 Jan 62	3	1	4	3

CLASSIFICATION: *UWO* CAPTIONED BY: *JP*

PHOTO NO. 847448	LOT NO. R 2823	MAP REFERENCE C	LATITUDE 12-07 N	LONGITUDE 68-57 W
COUNTRY Dutch West Indies	PROVINCE Curacao Island			
AREA NO AE	SUBJECT AID	SUBJECT A29	SUBJECT AL4	SUBJECT
5 W	10 L	15 L	20 E	25 M
30 F	35 O	40 R	45 T	50 N
ANCE TO I N N E R H A R B O R				

PART 2 OF 2 PART PANORAMA.
SEE CIA

16-30

STATINTL

DATE OF PHOTO	TYPE	QUALITY	CLASS	NO. OF CARDS
17 Jan 62	3	1	4	3
CLASSIFICATION OVC				CAPTIONED BY JP



PHOTO NO.	847449	LOT NO.	R2823	MAP REFERENCE	C	LATITUDE	12-07N	LONGITUDE	68-57W
COUNTRY	Dutch West Indies		PROVINCE Curacao Island						
AREA NO	AE	SUBJECT	AID	SUBJECT		SUBJECT		SUBJECT	
	W	1	L	L	5	E	M	10	\$ T A D
								15	L K G
									N. F R
					25	F	O	30	R T
									N A \$ \$ A U.
								35	T O \$ H E L
					45	L	O	50	I L T E R M I N A L.
PART ① OF 4 PART PANORAMA.									
SEE CIA									
16						STATINTL			
DATE OF PHOTO	TYPE	QUALITY	CLASS	NO. OF CARDS	SC				
17 Jan	62	3	1	4	1				
CLASSIFICATION	ONO			CAPTIONED BY		JP			

PHOTO NO. 847450 LOT NO. R2823 MAP REFERENCE C LATITUDE 12-07N LONGITUDE 68-57W

COUNTRY	Dutch West Indies		PROVINCE	Curacao Island																		
AREA NO	AE	SUBJECT	AID	SUBJECT		SUBJECT		SUBJECT		SUBJECT		SUBJECT		SUBJECT								
	W	I	L	L	5	E	M	B	T	A	10	D		L	K	G	15	N.	F	R.	20	
		F	O	R	T	25	N	A	B	A	30	U.		T	O	35						40
	L		O	I	L	45		T	E	R	M	I	N	A	L.							

PART 2 OF 4 PART PANOFAMA.
SEE CIA

STATINTL

16	DATE OF PHOTO	TYPE	QUALITY	CLASS	NO. OF CARDS
17 Jan	6 2	3	1	4	1
CLASSIFICATION	ono		CAPTIONED BY		



PHOTO NO.	847453	LOT NO.	R 2823	MAP REFERENCE	C	LATITUDE	12-07N	LONGITUDE	68-57W
COUNTRY	Dutch West Indies			PROVINCE	Curacao Island				
AREA NO	AE	SUBJECT	ALB	SUBJECT		SUBJECT		SUBJECT	
	W	1	L	L	E	M	5	T	A
	T	O	W	E	R	A	T	E	D
	T	N	A	5	A	U	10	C	O
								N	T
								R	O
								L	L
								20	
								35	
								40	
								50	

WHICH CONTROLS HARBOR TRAFFIC.

STATINTL

30	DATE OF PHOTO	TYPE	QUALITY	CLASS	NO. OF CARDS
17 Jan.	62	3	1	4	1
CLASSIFICATION	Owo		CAPTIONED BY		



PHOTO NO. 847454		LOT NO. R 2823		MAP REFERENCE C		LATITUDE 12-07N		LONGITUDE 68-57W	
COUNTRY Dutch West Indies				PROVINCE Curacao Island					
AREA NO AE		SUBJECT AL9		SUBJECT AKW		SUBJECT C62		SUBJECT	
W I L L		5 E M		10 I T A D		15 L K B.		20 S E. F	
R. F O		25 R T		30 N A		35 S S A U.		40	
45		50							
IN BG. IS FLOATING BRIDGE & CHANNEL TO INNER HARBOR.									
G-28-30						STATINTL			
DATE OF PHOTO		TYPE	QUALITY	CLASS	NO. OF CARDS	[REDACTED]			
17 Jan. 62		3	1	4	3	[REDACTED]			
CLASSIFICATION				CAPTIONED BY					
OWO				[Signature]					

PHOTO NO. 847455		LOT NO. R2823		MAP REFERENCE C		LATITUDE 12-07N		LONGITUDE 68-57W	
COUNTRY Dutch West Indies				PROVINCE Curacao Island					
AREA NO. AE		SUBJECT C62 AKW		SUBJECT A29		SUBJECT		SUBJECT	
W I L L E M S T A D		R F O R T N A S S A U		L K G.		S E.		F	
6-28-30		TYPE 3		QUALITY 1		CLASS 4		NO. OF CARDS 3	
DATE OF PHOTO		TYPE		QUALITY		CLASS		NO. OF CARDS	
17 Jan 62		3		1		4		3	
CLASSIFICATION OWO				CAPTIONED BY [Signature]					

FLOATING BRIDGE IN B6. 1\$
 SWINGING ASIDE TO ALLOW
 VESSEL TO ENTER A HARBOUR.
 INNER

STATINTL



PHOTO NO.	8474.56	LOT NO.	K 2823	MAP REFERENCE	C	LATITUDE	12-07N	LONGITUDE	68-57W
COUNTRY	Dutch West Indies			CURACAO Island					
AREA NO	AE	SUBJECT	CG2 AKW	SUBJECT	129	SUBJECT		SUBJECT	
	W	L	L	E	M	S	T	A	D
	R	F	O	R	T	N	A	S	A

FLOATING BRIDGE IS ~~BEING~~ SWUNG BACK TO ALLOW VESSEL TO ENTER HARBOR.

STATINTL

G-28.30

DATE OF PHOTO	TYPE	QUALITY	CLASS	NO. OF CARDS	50
17 Jun 62	3	1	4	3	
CLASSIFICATION				CAPTIONED BY	
DUO				[Signature]	

PHOTO NO.	517457	LOT NO.	R 2823	MAP REFERENCE	C	LATITUDE	12-07N	LONGITUDE	68-57W	
COUNTRY	Dutch West Indies		PROVINCE							
AREA NO	AE	SUBJECT		SUBJECT		SUBJECT		SUBJECT		
		AID		TAD		HELL		OIL		
		L TANK		FARM		INN		INN		
		HARBOR								
STATINTL										
16										
DATE OF PHOTO		TYPE	QUALITY	CLASS	NO. OF CARDS					
17 Jan.		62	3	1	4	1				
CLASSIFICATION			CAPTIONED BY							
			JUD		JP					

PHOTO NO. 547459		LOT NO. R 2823		MAP REFERENCE C		LATITUDE 12-07N		LONGITUDE 68-57W	
COUNTRY Dutch West Indies				PROVINCE Curacao Island					
AREA NO. AE		SUBJECT AG6 AL9		SUBJECT		SUBJECT		SUBJECT	
W I L L E M S T A D		F I R		F O R T					
N A S S A U		L K G		A T		C I V I L I			
A N		S H I P Y A R D							
# FLDATING									
DRY DOCK.									
25-30									
STATINTL									
DATE OF PHOTO		TYPE	QUALITY	CLASS	NO. OF CARDS	SO			
17 Jan 62		3	1	4	2	[REDACTED]			
CLASSIFICATION				CAPTIONED BY					
				Duo		QP			


PHOTO NO. 847300		LOT NO. R 2823		MAP REFERENCE C		LATITUDE 12-07 N		LONGITUDE 78-57 W	
COUNTRY Dutch West Indies				PROVINCE Curacao Island					
AREA NO. HE		SUBJECT C42		SUBJECT		SUBJECT		SUBJECT	
W I L L		5 E M J T A D		10		F O R T		20 N A	
\$ A U.		25		30		35		40	
		45		50					
10								STATINTL	
DATE OF PHOTO		TYPE		QUALITY		CLASS		NO. OF CARDS	
17 Jan 62		3		1		L		1	
CLASSIFICATION				CAPTIONED BY					
				Duo		JP			

PHOTO NO.	847481	LOT NO.	R 2823	MAP REFERENCE	C	LATITUDE	12-07N	LONGITUDE	68-57W
COUNTRY	Dutch West Indies		PROVINCE Curacao Island						
AREA NO.	A E	SUBJECT	AJC	SUBJECT		SUBJECT		SUBJECT	
	W	1	2	5	E	M	10	T	A
	E	15	20	25	D		30	N	A
	F	35	40	45	O	F	50	W	A
	R							T	E
	Y							D	E
								C	I
								V	

IN RURAL AREA. THIS ONE IS WELL PAINTED & FOUND ON SOUTH END OF FLOATING BRIDGE.

STATINTL

10



DATE OF PHOTO	TYPE	QUALITY	CLASS	NO. OF CARDS
17 Jan. 62	4	1	4	1
CLASSIFICATION				CAPTIONED BY
Owo				Op

PHOTO NO. 847482		LOT NO. R 2823		MAP REFERENCE C		LATITUDE 12-07N		LONGITUDE 68-57W	
COUNTRY Dutch West Indies				PROVINCE Curacao Island					
AREA NO. 4 E		SUBJECT C 12		SUBJECT		SUBJECT		SUBJECT	
W I L L		5 F M I T A D		10		15 J E W I		20 \$ H \$	
Y N A G		25 O G U F		30 O N		35 K E R K		40 \$ T R A	
A T.		45		50					

10						STATINTL	
DATE OF PHOTO		TYPE	QUALITY	CLASS	NO. OF CARDS	[REDACTED]	
17 Jan. 62		4	1	4	1		
CLASSIFICATION OWO				CAPTIONED BY JP			

(17)

PHOTO NO. 847464		LOT NO. R 2533		MAP REFERENCE C		LATITUDE 12-07N		LONGITUDE 68-57W	
COUNTRY Dutch West Indies				PROVINCE Sint Maarten Island					
AREA NO. AE	SUBJECT AL4	SUBJECT A/DP	SUBJECT	SUBJECT	SUBJECT	SUBJECT	SUBJECT	SUBJECT	SUBJECT
W	I	L	L	F	M	S	T	V	D
E	R	C	H	A	N	T	V	E	S
N	K	E	R	I	N	G	Q	U	A
18 <u>SHELL</u> <u>REFINERY</u> IN ISG.									
16-30									
DATE OF PHOTO		TYPE	QUALITY	CLASS	NO. OF CARDS	SO			
17 Jan. 67		3	1	4	2	[REDACTED]			
CLASSIFICATION				CAPTIONED BY					
				[Signature]					

PHOTO NO. 847488	LOT NO. R 2823	MAP REFERENCE C	LATITUDE 12-07 N	LONGITUDE 69-57 W
COUNTRY Dutch West Indies	PROVINCE Curacao Island			
AREA NO A E	SUBJECT AL7	SUBJECT	SUBJECT	SUBJECT
W	5	10	15	20
I	F	M	T	A
L	25	30	35	40
L	C	H	A	N
O	45	50		
W				
N				
E				
A				
HELL TANKS ARE OPPOSITE EMPTY QUAY AT RIGHT.				
30				
STATINTL				
DATE OF PHOTO	TYPE	QUALITY	CLASS	NO. OF CARDS
17 Jan.	1 =	3	1	4
CLASSIFICATION SECRET			CAPTIONED BY Jpp	

PHOTO NO. 847467		LOT NO. R 2823		MAP REFERENCE C		LATITUDE 12-07 N		LONGITUDE 68-57 W	
COUNTRY Dutch West Indies				PROVINCE Curacao Island					
AREA NO. A E		SUBJECT ALT	SUBJECT AD	SUBJECT	SUBJECT	SUBJECT	SUBJECT	SUBJECT	SUBJECT
W	I	L	L	E	M	S	T	A	D
N	C	H	A	N	N	E	L	T	O
F	I	N	E	R	Y				
IN BG.									
16-30					STATINTL				
DATE OF PHOTO		TYPE	QUALITY	CLASS	NO. OF CARDS		[REDACTED]		
17 Jan.		62	3	1	4 1				
CLASSIFICATION			CAPTIONED BY						
OWO			JP						

PHOTO NO. 847468	LOT NO. R 2 823	MAP REFERENCE C	LATITUDE 12-07N	LONGITUDE 68-57W
COUNTRY Dutch West Indies	PROVINCE Curacao Island			
AREA NO. A E	SUBJECT C 22	SUBJECT	SUBJECT	SUBJECT
	5	10	15	20
W I L L E M S T A D			H O L L A N D	
25	30	35	40	
B A M K	O N	B R E D E	S T.	
45	50			

STATINTL

DATE OF PHOTO	TYPE	QUALITY	CLASS	NO. OF CARDS
17 Jan	F 2	4	1	4
CLASSIFICATION				CAPTIONED BY
				JP



PHOTO NO. 847400	LOT NO. R 2823	MAP REFERENCE C	LATITUDE 12-07N	LONGITUDE 68-57W
COUNTRY Dutch West Indies	PROVINCE Curacao Island			
AREA NO. AE	SUBJECT C12	SUBJECT	SUBJECT	SUBJECT
W	I	L	L	E
5	m	\$	T	A
10	D			
J	E	W	I	\$
15	H			
20				
Y	N	A	G	O
25	G	U	E	O
30	N			
K	E	R	K	\$
35	T	R	A	
40				
A	T			
45				
50				

STATINTL

10	DATE OF PHOTO	TYPE	QUALITY	CLASS	NO. OF CARDS
17	Jan 62	4	1	4	1
CLASSIFICATION	OUB		CAPTIONED BY		



PHOTO NO. 84741	LOT NO. R 2823	MAP REFERENCE C	LATITUDE 12-07N	LONGITUDE 68-57W
COUNTRY Dutch West Indies	PROVINCE Curacao Island			
AREA NO AE	SUBJECT ALG	SUBJECT CGB	SUBJECT	SUBJECT
W	5	10	15	20
I	25	30	35	40
I	45	50		

ALONG DE RUYTER KADE
 THEY COME TO SELL PRODUCE &
 MEAT.

6-30

STATINTL

DATE OF PHOTO	TYPE	QUALITY	CLASS	NO. OF CARDS	SO
17 Jan 62	3	1	4	2	[REDACTED]
CLASSIFICATION OCU				CAPTIONED BY [Signature]	

PHOTO NO. 847571	LOT NO. R 2823	MAP REFERENCE C	LATITUDE 12-07N	LONGITUDE 68-57W
COUNTRY Dutch West Indies	PROVINCE Curacao Island			
AREA NO AE	SUBJECT ALG	SUBJECT	SUBJECT	SUBJECT
5	10	15	20	
WILLEMSTAD	FR.	LIFT		
25	30	35	40	
BRIDGE	LKG.	AT	VENEZU	
45	50			
ELIAN	SAILBOAT			
IN WAAIGAT.				

STATINTL

30	DATE OF PHOTO	TYPE	QUALITY	CLASS	NO. OF CARDS
17 Jan.	6 2 3	1	4	1	
CLASSIFICATION	CAPTIONED BY				
	Duo				



PHOTO NO.	847472	LOT NO.	R 2933	MAP REFERENCE	C	LATITUDE	12-07N	LONGITUDE	68-57W											
COUNTRY	Dutch West Indies			PROVINCE						Curacao Island										
AREA NO	AE	SUBJECT	ALT	SUBJECT	CGZ															
	W	L	L	5	F	M	3	T	10	D	L	K	15	G	W	T	H	20		
	R	U	W	25	A	P	1	G	30	A	T	T	35	D	S	T	E	40	A	H
	N	E	'S	45	C	H	A	N	50	N	E	L			I	N	B	G		

6-30

STATINTL

DATE OF PHOTO	TYPE	QUALITY	CLASS	NO. OF CARDS	
17 Jan.	1	2	3	1	4
					2
CLASSIFICATION				CAPTIONED BY	
				Duo	

PHOTO NO. 847478 LOT NO. R 2823 MAP REFERENCE C LATITUDE 12-07 N LONGITUDE 68-57 W

COUNTRY Dutch West Indies PROVINCE Curacao Island

AREA NO	SUBJECT	SUBJECT	SUBJECT	SUBJECT	SUBJECT	SUBJECT	SUBJECT	SUBJECT
A E	AL7	C62						
W	I	L	L	E	M	\$	T	A
A	A	I	G	A	T	T	O	
S	H	A	N	N	E	L.		

STATINTL

6-30

DATE OF PHOTO	TYPE	QUALITY	CLASS	NO. OF CARDS	SO
17 Jan 62	3	1	4	2	



CLASSIFICATION MUR CAPTIONED BY JB

PHOTO NO.	847474	LOT NO.	R 2823	MAP REFERENCE	C	LATITUDE	12-07 N	LONGITUDE	68-57W
COUNTRY	Dutch West Indies			Curaçao Island					
AREA NO.	A E	SUBJECT	AKW	SUBJECT		SUBJECT		SUBJECT	
	W	I	L	L	5	F	M	J	T
					10	A	D		
					15	F	L	O	A
					20	T	I	N	G
					25	B	R	I	D
					30	G	E	O	V
					35	F	R	W	A
					40	A	I	G	A
					45				
					50				

HOUSE HAS CONTROL ON MOTORIZED
POONTOON.

28

STATINTL

DATE OF PHOTO	TYPE	QUALITY	CLASS	NO. OF CARDS	SO
17 Jan 62	3	1	4	1	[REDACTED]
CLASSIFICATION					CAPTIONED BY
SECRET					JFB

PHOTO NO.	847476	LOT NO.	R 2823	MAP REFERENCE	C	LATITUDE	12-07 N	LONGITUDE	68-57 W									
COUNTRY	Dutch W.I. Indies		Curacao Island															
AREA NO.	A E	SUBJECT	AKW	SUBJECT	AL9	SUBJECT	CH2	SUBJECT	AKB	SUBJECT	C36	SUBJECT		SUBJECT		SUBJECT		
		5		10				15				20						
	W	I	L	L	F	M	E	T	A	D		L	K	G.		S	E.	F
		25		30				35				40						
	R.	A	M	E	R	I	C	A	N	O		H	O	T	E	L	A	T
		45		50														
	I N T E R C O N T I N E N T A L H O T E L																	
	B U I L T I N S I D E O L D D U T C H F O R T .																	
	B U S T E R M I N A L I N F G .																	
	P A R T 2 O F 2 P A R T P . M . S E E C I A																	

10-28-30

STATINTL

DATE OF PHOTO	TYPE	QUALITY	CLASS	NO. OF CARDS
17 Jan.	62	3	1 4	5 3
CLASSIFICATION	O U O			
CAPTIONED BY	JP			



PHOTO NO.	847377	LOT NO.	R 2823	MAP REFERENCE	C	LATITUDE	12-07N	LONGITUDE	68-57W
COUNTRY	Dutch West Indies		Curaçao Island						
AREA NO.	AE	SUBJECT	C42	SUBJECT	ADP	SUBJECT	ALT	SUBJECT	
	5	10	15	20	25	30	35	40	45
	W	L	L	E	M	\$	T	A	D
	\$	T	E.	A	N	N	E	\$	C

FR. FLOATING BRIDGE.
 FORT NASSAU IN RIGHT BG.
 ON HILL. PART ① OF 2 PART PAN.
 SEE CIA

STATINTL

10-16-30	DATE OF PHOTO	TYPE	QUALITY	CLASS	NO. OF CARDS	SOC	
17 Jan. 62	2	3	1	f	3		
CLASSIFICATION	CMA		CAPTIONED BY		JP		

PHOTO NO.	8174 78	LOT NO.	R 22-3	MAP REFERENCE	C	LATITUDE	12-07N	LONGITUDE	68-57W
COUNTRY	Dutch West Indies		Curaçao Island						
AREA NO	AE	SUBJECT	ALT	SUBJECT	C42	SUBJECT	CZE	SUBJECT	
	5				10			15	20
	M I L L	L E M	B T	A D			L K G.	N E.	U
	25				30			35	40
	P	B T E.	A N N E D	B			C H A N N E L		
	45				50				
	F R.	F L O A T I N G							BRIDGE.
<p>QUAY USED FOR SMALL SHIPS. FORT NASSAU IN/BG. EFF D N HILL. RADIO TOWER IN CENTER PART 2 OF 2 PART PAN. EFF CA BG.</p>									
10-30						STATINTL			
DATE OF PHOTO	TYPE	QUALITY	CLASS	NO. OF CARDS	SC	[REDACTED]			
17 Jan 62	3	1	F	3		[REDACTED]			
CLASSIFICATION	TOP SECRET		CAPTIONED BY [Signature]						

PHOTO NO. 847479	LOT NO. R 2823	MAP REFERENCE C	LATITUDE 12-07N	LONGITUDE 68-57W
COUNTRY Dutch West Indies	PROVINCE Curaçao Island			
AREA NO. A E	SUBJECT C 34	SUBJECT	SUBJECT	SUBJECT
W I L L E M S T A D	10	D W E L L I N G	15	20
25	30	35	40	
W I L L I A M	50	B R I D G E		

7					STATINTL	
DATE OF PHOTO	TYPE	QUALITY	CLASS	NO. OF CARDS	SC [REDACTED]	
17 Jan. 62	4	1	4	1		
CLASSIFICATION			CAPTIONED BY			
			[Signature]			

PHOTO NO. 847100	LOT NO. R 2733	MAP REFERENCE C	LATITUDE 12 - 07 N	LONGITUDE 69 - 57 W
COUNTRY Dutch West Indies	PROVINCE Curaçao Island			
AREA NO. AE	SUBJECT C16	SUBJECT	SUBJECT	SUBJECT
5	10	15	20	
W I L L I E M E T A D	L K G	S E	A	
25	30	35	40	
T P O S T	O F F I C E	B	M U N I	
45	50			
C I P A L	A D M I N I	S T R A T I O N		
BLDG. FR. ACROSS WAIGAT.				
STATINTL				
8	[REDACTED]			
DATE OF PHOTO	TYPE	QUALITY	CLASS	NO. OF CARDS
17 June 62	3B	1	C1	1
CLASSIFICATION			CAPTIONED BY	
SECRET			SP	

PHOTO NO.	8474 81	LOT NO.	R 2823	MAP REFERENCE	C	LATITUDE	12-07N	LONGITUDE	68-57W	
COUNTRY	Dutch West India			PROVINCE						Curacao Island
AREA NO.	AE	SUBJECT	CGB	SUBJECT		SUBJECT		SUBJECT		
	W	5	L	10	E	15	M	20	\$ T	
	R	25	A	30	A	35	T	A	D	
		45		50						

STREET TILED & CLOSED TO CAR\$.

STATINTL



DATE OF PHOTO	TYPE	QUALITY	CLASS	NO. OF CARDS
17 Jan 62	4	1	4	1

CLASSIFICATION

CAPTIONED BY *JP*

PHOTO NO.	847458	LOT NO.	R 2923	MAP REFERENCE	C	LATITUDE	12-07N	LONGITUDE	68-57W
COUNTRY	Dutch West India			PROVINCE	Curaçao Island				
AREA NO	AE	SUBJECT	C22	SUBJECT		SUBJECT		SUBJECT	
	W	I	L	L	5	F	M	E	I
					10	A	E		
						M	A	D	U
					15	R	O		E
	N	C	U	R	25	I	E	L	D
					30	B	A	N	K
					35				
					40				
					45				
					50				
10									
STATINTL									
DATE OF PHOTO	17 June 62	TYPE	L	QUALITY	1	CLASS	4	NO. OF CARDS	1
CLASSIFICATION	SECRET			CAPTIONED BY JP					

PHOTO NO. 847581	LOT NO. R 2823	MAP REFERENCE C	LATITUDE 12-07 N	LONGITUDE 68-57 W
COUNTRY Dutch West Indies	PROVINCE Curacao Island			
AREA NO. A E	SUBJECT C 24	SUBJECT	SUBJECT	SUBJECT
W I L L	⁵ E M	¹⁰ T A D	¹⁵ J L	²⁰ P E N H A
²⁵ L	³⁰ O N	³⁵ L T D	⁴⁰ O N	⁴⁵ H A N D E
⁵⁰ L	⁵⁵ K A D E			

10					STATINTL
DATE OF PHOTO	TYPE	QUALITY	CLASS	NO. OF CARDS	
17 Jan 62	4	1	4	1	
CLASSIFICATION	CAPTIONED BY				
	O W O				

PHOTO NO. 847955		LOT NO. R 2823		MAP REFERENCE C		LATITUDE 12-07 N		LONGITUDE E 57 W	
COUNTRY Dutch West Indies				PROVINCE Curacao Island					
AREA NO. AE		SUBJECT C2C		SUBJECT		SUBJECT		SUBJECT	
5		10		15		20		25	
W I I I I		E M # T A		L K G		# W.		A	
25		30		35		40		45	
T M O V I E		H O U S E		F R.		G U E			
45		50		55		60		65	
E N		E M M A		B R I D G E					

(23)

STATINTL

10		DATE OF PHOTO		TYPE		QUALITY		CLASS		NO. OF CARDS	
17 Jan 64		6		3		1		4		1	
CLASSIFICATION						CAPTIONED BY					
OVL						OP					



PHOTO NO. 847486 LOT NO. R 2176 MAP REFERENCE LATITUDE LONGITUDE

COUNTRY Poland PROVINCE

AREA NO	SUBJECT	SUBJECT	SUBJECT	SUBJECT	SUBJECT	SUBJECT	SUBJECT	SUBJECT
SSM	AL4							
CAR	G 0	V	E	S	B	E	L	N I M F A
	5			10			15	20
	25			30			35	40
	45			50				

(4) (7)

DATE OF PHOTO TYPE QUALITY CLASS NO. OF CARDS (30) 25X1A

19 Jan 62 4 2 B 1
CLASSIFICATION CAPTIONED BY

PHOTO NO. 847487 LOT NO. R 2176 MAP REFERENCE LATITUDE LONGITUDE

COUNTRY Poland PROVINCE

AREA NO SSM SUBJECT ALY SUBJECT SUBJECT SUBJECT SUBJECT SUBJECT SUBJECT

C	A	R	G	0	V	E	S	E	L	N	I	M	F	A
				5				10				15		20
				25				30				35		40
				45				50						

DATE OF PHOTO	TYPE	QUALITY	CLASS	NO. OF CARDS	25X1A
19 Jan 62	d	2	B	1	
CLASSIFICATION	CAPTIONED BY				

PHOTO NO. 847455 LOT NO. R2976 MAP REFERENCE LATITUDE LONGITUDE

COUNTRY Poland PROVINCE

AREA NO	SUBJECT	SUBJECT	SUBJECT	SUBJECT	SUBJECT	SUBJECT	SUBJECT	SUBJECT
55M	AHC							
IRAWLER			10	SEN	20			
			25			35		40
				50				

DATE OF PHOTO	TYPE	QUALITY	CLASS	NO. OF CARDS	CAPTIONED BY
20 Mar 62	4	2 B		1	[Redacted]

PHOTO NO.	847059	LOT NO.	R 2876	MAP REFERENCE		LATITUDE		LONGITUDE	
COUNTRY	Poland		PROVINCE						
AREA NO.	55M	SUBJECT	AHC	SUBJECT		SUBJECT		SUBJECT	
	TRAWLER			BZURA				SDY	
56		25		30			35		40
		45		50					
DATE OF PHOTO		TYPE	QUALITY	CLASS	NO. OF CARDS				
17 Apr 62		4	2	B	1				
CLASSIFICATION				CAPTIONED BY					
				Spuler					

24, 325X1A

PHOTO NO. 847490		LOT NO. K277		MAP REFERENCE	LATITUDE	LONGITUDE													
COUNTRY Poland				PROVINCE															
AREA NO. SSM	SUBJECT ALY	SUBJECT	SUBJECT	SUBJECT	SUBJECT	SUBJECT	SUBJECT												
C	A	C	G	5	V	E	10	S	E	L	J	15	A	R	O	P	L	A	20
W	D	A	B	25	R	O	W	30	S	K	I	A	T	35	L	O	N	A	40
N				45				50											
							(2)												
							(20) 25X1A												
DATE OF PHOTO	TYPE	QUALITY	CLASS	NO. OF CARDS	[REDACTED]														
May 6	v	4	B	2	[REDACTED]														
CLASSIFICATION	CAPTIONED BY																		

PHOTO NO. 847491 LOT NO. R2877 MAP REFERENCE LATITUDE LONGITUDE

COUNTRY Poland PROVINCE

AREA NO	SUBJECT	SUBJECT	SUBJECT	SUBJECT	SUBJECT	SUBJECT	SUBJECT	SUBJECT	SUBJECT
55M	AL4								
C A K G O	5	V E S E L	10	J A R O S L A	15				20
W D A B R O W S K I	25		30	A T	35				40
N	45		50						

DATE OF PHOTO	TYPE	QUALITY	CLASS	NO. OF CARDS	REMARKS
2 May 62	4	2	B		20) 25X1A
CLASSIFICATION				CAPTIONED BY	

PHOTO NO. 847492 LOT NO. R 2878 MAP REFERENCE LATITUDE LONGITUDE

COUNTRY Poland PROVINCE

AREA NO	SUBJECT	SUBJECT	SUBJECT	SUBJECT	SUBJECT	SUBJECT	SUBJECT	SUBJECT
511M	36M							
LAND	IN	6	10	CRAFT	15	PEN	20	DA
NT	ND	25	30	OFF	35	W	40	OW
J	45	50						

DATE OF PHOTO	TYPE	QUALITY	CLASS	NO. OF CARDS	CLASSIFICATION
25 Apr 62	4	2	B	1	(3,30) 25X1A
CAPTIONED BY					

PHOTO NO. 847493 LOT NO. R2701 MAP REFERENCE C LATITUDE 42 21 N LONGITUDE 23 08 E

COUNTRY BULGARIA PROVINCE SOFIYA

AREA NO	SUBJECT	SUBJECT	SUBJECT	SUBJECT	SUBJECT	SUBJECT	SUBJECT	SUBJECT
4120M	A42	A60						
	5		10			15		20
	T O P O G R A P H I C S		D A M		U C			
	25		30			35		40
			50					
	45							

(10)

(17)

DATE OF PHOTO	TYPE	QUALITY	CLASS	NO. OF CARDS	SOURCE OF PHOTOGRAPH
		42	4	2	HAIDELSBLATT, DRESDEN, May 62
CLASSIFICATION				CAPTIONED BY	
OHO					(P2 - bottom left)

PHOTO NO. 847494 LOT NO. R2701 MAP REFERENCE C LATITUDE 4349N LONGITUDE 2312E

COUNTRY BULGARIA PROVINCE VIDIN

AREA NO	SUBJECT	SUBJECT	SUBJECT	SUBJECT	SUBJECT	SUBJECT	SUBJECT	SUBJECT	SUBJECT
1120M	AMP								
L O M	(N N)		N E W						
E T O R	X								

DATE OF PHOTO	TYPE	QUALITY	CLASS	NO. OF CARDS	SOURCE OF PHOTOGRAPH
	4	2	4	1	HANDELSBLATT, DRESDEN, MAY 62
CLASSIFICATION				CAPTIONED BY	
ono					(Pr-muller yf)

2000/04/27 : CIA-RDP78-05867A000401310032-6

PHOTO NO. 847495

LOT NO. E-2857

MAP REFERENCE NIS

LATITUDE 57 11 N

LONGITUDE 39 25 E

COUNTRY

ZISSR

PROVINCE

AREA NO

D 154 N

SUBJECT

AHZ

SUBJECT

SUBJECT

SUBJECT

SUBJECT

SUBJECT

SUBJECT

SUBJECT

R O S T O V

N R

B A R N S

O F

K O L K H O Z

I M E N I

L E N I N A

(7, 24)

STATINTL

DATE OF PHOTO	TYPE	QUALITY	CLASS	NO. OF CARDS
July 6 1 4	4	2	4	1
CAPTIONED BY				
VLW				

FORM NO. 174
1 Jun 56

USE PREVIOUS EDITIONS

Approved For Release 2000/04/27 : CIA-RDP78-05867A000401310032-6

PHOTO ANALYSIS REPORT

GPO 9:1791

PHOTO NO. 847190 LOT NO. R-2857 MAP REFERENCE NIB LATITUDE 57 11 N LONGITUDE 39 25 E

COUNTRY	PROVINCE	SUBJECT	SUBJECT	SUBJECT	SUBJECT	SUBJECT	SUBJECT	SUBJECT	SUBJECT
<u>USSR</u>									
AREA NO	<u>D 154 N</u>	<u>CIT</u>							
	<u>R o s t o v</u>	<u>N R</u>							
	<u>s e o f</u>	<u>K o i k h o z</u>							
	<u>L E N I N A</u>								

(9)

STATINTL



DATE OF PHOTO	TYPE	QUALITY	CLASS	NO. OF CARDS
<u>July</u>	<u>61</u>	<u>4</u>	<u>2</u>	<u>4</u>
				<u>1</u>

CAPTIONED BY VLW

PHOTO NO. 847197 LOT NO. R-2857 MAP REFERENCE NIG LATITUDE 57 11 N LONGITUDE 39 25 E

COUNTRY USSR PROVINCE

AREA NO	SUBJECT	SUBJECT	SUBJECT	SUBJECT	SUBJECT	SUBJECT	SUBJECT	SUBJECT	SUBJECT
D 154 N	D36	AKG							
Postov			RR		bridge				
ossing			Don		RIVER				

(27, 29)

STATINTL



DATE OF PHOTO	TYPE	QUALITY	CLASS	NO. OF CARDS
July 6 1	4	2	4	2

CAPTIONED BY V.L.W.

PHOTO NO.	8174008	LOT NO.	R-2857	MAP REFERENCE	WIS	LATITUDE	48 45 N	LONGITUDE	44 25 E
COUNTRY	ZARSR								
AREA NO.	0 235 N	SUBJECT	AL7	SUBJECT	D36	SUBJECT	ALA	SUBJECT	
	S	T	A	L	I	N	G	R	A
	W	h	a	r	f	f	R	o	n
	o	L	g	a		R	i	v	e

(29)

STATINTL



DATE OF PHOTO	TYPE	QUALITY	CLASS	NO. OF CARDS
July 6	4	2 2	4 2	3

CAPTIONED BY

PHOTO NO. 847699 LOT NO. R-2857 MAP REFERENCE NIS LATTITUDE 35 45 N LONGITUDE 37 25 E

COUNTRY USSR PROVINCE

AREA NO	SUBJECT	SUBJECT	SUBJECT	SUBJECT	SUBJECT	SUBJECT	SUBJECT	SUBJECT
B 167 N	AKJ	AKS						
M O S C O W			LE N I N G R A D . M O					
S C O W		R R	L O C O M O T I V E					
			& freight CARS					

(27)

STATINTL



DATE OF PHOTO	TYPE	QUALITY	CLASS	NO. OF CARDS
July 61	H	2	4	1
CAPTIONED BY				
VLW				

PHOTO NO.	847500	LOT NO.	R-2857	MAP REFERENCE	NIS	LATITUDE	55 45 N	LONGITUDE	37 25 E
COUNTRY	USSR		PROVINCE						
AREA NO.	B 167 N	SUBJECT	AKF	SUBJECT		SUBJECT		SUBJECT	
	M O S C O W				10	L E N I N G R A D		15	140
	S C O W	25	R R		30	R A I L		35	40
	G E	45			50				entering Moscow

(27)

STATINTL



DATE OF PHOTO	TYPE	QUALITY	CLASS	NO. OF CARDS
July 6 1	4	2	4	1

CAPTIONED BY

PHOTO NO. 547502 LOT NO. R2731 MAP REFERENCE C LATITUDE 45-48N LONGITUDE 16-00E

COUNTRY Yugoslavia PROVINCE Hrvatska

AREA NO	SUBJECT	SUBJECT	SUBJECT	SUBJECT	SUBJECT	SUBJECT	SUBJECT	SUBJECT
280M	C62							
Z	A	G	R	E	B	U	P	P
						E	R	T
								O
								W
								N
								.

DATE OF PHOTO	TYPE	QUALITY	CLASS	NO. OF CARDS	SOURCE OF PHOTOGRAPH
	8	1	4	1	ZAGREB-FOTOMON- OGRAFIJA - 1959
CLASSIFICATION				CAPTIONED BY	
				omo	