

PHOTO NO. 847102 LOT NO. R28 34 MAP REFERENCE LATITUDE

COUNTRY USSR PROVINCE

AREA NO. N SUBJECT BCD SUBJECT 3CG SUBJECT SUBJECT SUBJECT SUBJECT SUBJECT SUBJECT

MODIFIED & KORYU - CLASS 10 15 20

& DESTROYED PENDING NO 25 30 35 40

617, @ CENTER, STERN OF 45 50

FOUR RIGA-CLASS ESCORT VESSELS IN RIGHT

BACKGROUND, IN SUBA LAYER.

(3, 30)

DATE OF PHOTO	TYPE	QUALITY	CLASS	NO. OF CARDS	SOURCE OF PHOTOGRAPH
LATE APRIL 67	3*	2	B	2	25X1A
CLASSIFICATION				CAPTIONED BY	
				RL	

PHOTO NO. 847108

LOT NO. R2834

MAP REFERENCE

LATITUDE

LONGITUDE

COUNTRY

USSR

PROVINCE

AREA NO

N

SUBJECT

3CW

SUBJECT

226

SUBJECT

3C2

SUBJECT

SUBJECT

SUBJECT

SUBJECT

SUBJECT

TWO

5

G

-CLASH

10

BALLIST

CM

25

FILE

30

B MARINE

VPEND

45

NO

801

AT CENTER

INCLUDING

NEPTUN-CLASS SALVAGE LIFTING SHIP IN

BACKGROUND, IN GUBA VAYENGR

(3,30)

DATE OF PHOTO

TYPE

QUALITY

CLASS

NO. OF CARDS

SOURCE OF PHOTOGRAPH

LATE

APRIL 6 2 3

2

B

3

25X1A

CLASSIFICATION

CAPTIONED BY

EL

PHOTO NO. 847101 LOT NO. R2834 MAP REFERENCE LATITUDE

COUNTRY USSR PROVINCE

AREA NO N SUBJECT 3CW 326 3CZ 15 20

TWO G - CLASH BATTLE

EMISSILE FU BATTLELINE

DEPEND NO 801, AT CENTER.

INCLUDING NEPTUN-CLASS SALVAGE LIFTING SHIP IN BACKGROUND, IN GUBA VAYENGA (3,30)

DATE OF PHOTO	TYPE	QUALITY	CLASS	NO. OF CARDS	SOURCE OF PHOTOGRAPH
LATE APRIL 6 2 3	2	B	3	25X1A	
CLASSIFICATION				CAPTIONED BY	
				RL	

PHOTO NO. 847105

LOT NO. R2834

MAP REFERENCE

LATITUDE

LONGITUDE

COUNTRY

USSR

PROVINCE

AREA NO

SUBJECT

SUBJECT

SUBJECT

SUBJECT

SUBJECT

SUBJECT

SUBJECT

SUBJECT

N 3CD AG8 3CW
 5 SKORYY - CLASSE DESTROY
 10 ER 2 LARGE FLOATING
 15 RANE AND A W-CLASS
 20
 25
 30
 35
 40
 45
 50

SUBMARINE, BERTHED NEAR A PIER OF THE INSTALLATION ON THE SHORE OF GURBA OKOLNAYA (06 06 N; 33 28 E)

(3, 30)

DATE OF PHOTO	TYPE	QUALITY	CLASS	NO. OF CARDS	SOURCE OF PHOTOGRAPH
LATE Apr 62	3	2	B	3	25X1A
CLASSIFICATION				CAPTIONED BY	
				R/L	

GPO 918791

PHOTO NO.	847105	LOT NO.	R283E	MAP REFERENCE	LATITUDE	LONGITUDE
COUNTRY	USSR					
AREA NO.	PROVINCE					
SUBJECT	SUBJECT	SUBJECT	SUBJECT	SUBJECT	SUBJECT	SUBJECT
N 30D	AGB	3CW				
5	10	15	20	25	30	35
SKORYY - CLASS DESTROY						
ER LARGE FLOATING						
RANE AND A W-CLASS						
SUBMARINE, BERTHED NEAR A PIER OF						
THE INSTALLATION ON THE SHORE OF GURIA						
OROLNAYA (66 06 N; 33 28 E)						
(3.30)						
DATE OF PHOTO	TYPE	QUALITY	CLASS	NO. OF CARDS	SOURCE OF PHOTOGRAPH	
LATE	62	3	2	B 3	25X1A	
APRIL					[REDACTED]	
CLASSIFICATION	S/RI/LL			CAPTIONED BY		
				RL		

PHOTO NO. 847107 LOT NO. R2834 MAP REFERENCE LATTITUDE

COUNTRY USSR PROVINCE

AREA NO. N 3CD AG8 3CW

5 KORYY - CLAB \$ DESTROY
 15 ER LARGE FLOATING
 25 RANE, AND A W-CURB
 30
 35
 40
 45
 50

SUBMARINE, BERTHED NEAR A PIER OF THE
 INSTALLATION ON THE SHORE OF GUBA
 OKOLNAYA (66 06 N, 33 28 E)

(3, 30)

DATE OF PHOTO	TYPE	QUALITY	CLASS	NO. OF CARDS	SOURCE OF PHOTOGRAPH
LATE APRIL 62	3	2	B	3	25X1A
CLASSIFICATION <i>S/NP/C</i>				CAPTIONED BY <i>RL</i>	

PHOTO NO.	847105	LOT NO.	R2834	MAP REFERENCE	LATITUDE	LONGITUDE
COUNTRY	USSR					
AREA NO.	N	3CD	AGB	3CW		
SUBJECT	5	10	15	20	25	30
\$ K O R Y Y - C L A S S D E S T R O Y E R , L A R G E F L O A T I N G R A N E , A N D A W - C L A S S S U B M A R I N E , B E R T H E D N E A R A P I E R O F T H E I N S T A L L A T I O N O N T H E S H O R E O F G U B A O K O L N A Y A (6 6 0 6 N ' , 3 3 2 8 E)						

(3, 30)

DATE OF PHOTO	TYPE	QUALITY	CLASS	NO. OF CARDS	SOURCE OF PHOTOGRAPH
LATE APRIL 62	3	2	B	3	25X1A
CLASSIFICATION	CAPTIONED BY				
	S/NK/LL RL				

PHOTO NO. 847109 LOT NO. 2283E MAP REFERENCE LATITUDE

COUNTRY 1199R PROVINCE

AREA NO. N 30D 068 30W

5	10	15	20
25	30	35	40
45	50		

1 K O R E A - C O U N T R Y D E T R O C T
 E R R O R M E S S A G E I N F O R M A T I O N S
 R A N E I N W 2 3 W - 0 0 4 4

INSURANCE, BATTERY WERE IN PLACE AT THE
 INSTALLATION ON THE SHORE OF QUANG
 QUANG (16 16 N; 33 28 E)

(3.30)

DATE OF PHOTO	TYPE	QUALITY	CLASS	NO. OF CARDS	SOURCE OF PHOTOGRAPH
Late April 67	3	2	B	3	25X1A
CLASSIFICATION				CAPTIONED BY	
SECRET				RL	

PHOTO NO. 847110 LOT NO. R2845 MAP REFERENCE Q LATITUDE 53 55N 14 15E

COUNTRY POLAND PROVINCE SZCZECIN

AREA NO	SUBJECT	SUBJECT	SUBJECT	SUBJECT	SUBJECT	SUBJECT	SUBJECT	SUBJECT
21 55 M	AL7	ALA	CDG					20
	5						MEL LIN	40
	25						35	40
	45						50	

SW IN O U J & C I E M E L L I N
 Q U A Y O N W S I D E O F M E
 L L I N F A H R T

• PART 1 OF 4 PART SERIES.
 SEE CIA THROUGH

(7, 16, 27, 29)

DATE OF PHOTO	TYPE	QUALITY	CLASS	NO. OF CARDS	SOURCE OF PHOTOGRAPH
25 MAR 62	A	2	B	3	25X1A
CLASSIFICATION				CAPTIONED BY	
SECRET				RL	

PHOTO NO. 847101 LOT NO. R2845 MAP REFERENCE Q LATITUDE 53 55'N 14 15'E

COUNTRY	POLAND									
AREA NO	326666666666									
SUBJECT	5	10	15	20	25	30	35	40	45	50
SUBJECT	ALZ	ALA	ALM	ALR	C2G	RIN				
SUBJECT	Q U A Y O N W S I D E O F M E									
SUBJECT	L L I N F A H R T									

PART 2 OF 4 PART SERIES.
SEE CIA THROUGH

(7/16, 27, 29)

DATE OF PHOTO	TYPE	QUALITY	CLASS	NO. OF CARDS	SOURCE OF PHOTOGRAPH
25 MAR 62	A	2	B	6	25X1A
CLASSIFICATION	SECRET				CAPTIONED BY RL

PHOTO NO. 847112 LOT NO. R2545 MAP REFERENCE Q LATITUDE 53 55'N 14 58'W

COUNTRY Poland PROVINCE SLCCEGIN

AREA NO	SUBJECT	SUBJECT	SUBJECT	SUBJECT	SUBJECT	SUBJECT	SUBJECT	SUBJECT
21 55	ALP	ALP	AGB	AKM	AIN	C26		
	5		10		15			20
	25		30		35			40
	45		50					

SWINOWITZ SLCCEGIN
QUAY W
LCIN W
PAR-3 ONE WENT PERIOD
FOR CUT THROUGH
(7, 16, 27, 29)

DATE OF PHOTO	TYPE	QUALITY	CLASS	NO. OF CARDS	SOURCE OF PHOTOGRAPH
25 MAR 62	A	2	B	6	25X1A
CLASSIFICATION <u>SECRET</u>				CAPTIONED BY <u>RL</u>	

847113

PROJ NO.	LOT NO.	MAP REFERENCE	LATITUDE	LONGITUDE
	R2845	C	53 55N	14 15E
COUNTRY	PROVINCE			
POLAND	W SZCZECIN			
AREA NO	SUBJECT	SUBJECT	SUBJECT	SUBJECT
21 55	MALY	ALIA	AIN	
	5	10	15	20
	25	30	35	40
	45	50		
	SWINOUJSCIE MELLIN			
	KAYONWIDE OF ME			
	KLIN LAHART			

PART 4 OF 4 PART SERIES, SEE CIA

THROUGH

(16, 20)

DATE OF PHOTO	TYPE	QUALITY	CLASS	NO. OF CARDS	SOURCE OF PHOTOGRAPH
25 MAR 6 2	+	2	B	3	25X1A
CLASSIFICATION	S/NF/CC		CAPTIONED BY		
			RL		

PHOTO NO. 847111 LOT NO. R2845 MAP REFERENCE Q LATITUDE 53 55N LONGITUDE 14 15E

COUNTRY POLAND PROVINCE ~~WIE~~ ~~WIE~~ ~~WIE~~ ~~WIE~~ ~~WIE~~ ~~WIE~~ ~~WIE~~ ~~WIE~~ ~~WIE~~ ~~WIE~~

AREA NO	SUBJECT	SUBJECT	SUBJECT	SUBJECT	SUBJECT	SUBJECT	SUBJECT	SUBJECT	SUBJECT
21	55 N	ALIA	AL7	RIC					
	5	W I N O U J	3	C I E		0	1	L	P I E
	25	R	W I T H	T A N	K E R			A	L O N G
	45								

1 0 E ON WEST BANK OF MELIN
FAHRT
 (16, 30)

DATE OF PHOTO	TYPE	QUALITY	CLASS	NO. OF CARDS	SOURCE OF PHOTOGRAPH
25 MAR 62	4	2	B	3	25X1A
CLASSIFICATION S/N F/C/L				CAPTIONED BY R.L.	

PHOTO NO. 847115

LOT NO. P2945

MAP REFERENCE C

LATITUDE 53 55N 11 15E

COUNTRY POLAND

PROVINCE ~~WIE~~ SZCZECIN

AREA NO	SUBJECT	SUBJECT	SUBJECT	SUBJECT	SUBJECT	SUBJECT	SUBJECT	SUBJECT
21	55 N	ALA	AL7	RIC				
	5							
	10							
	15							
	20							
	25							
	30							
	35							
	40							
	45							
	50							

IDE ON WEST BANK OF MELIN

FAHRT

(16, 30)

DATE OF PHOTO	TYPE	QUALITY	CLASS	NO. OF CARDS	SOURCE OF PHOTOGRAPH
25 MAR 62	4	2	B	3	25X1A
CLASSIFICATION 1				CAPTIONED BY H/F/LL	

PHOTO NO.	847116	LOT NO.	R2783	MAP REFERENCE	C	LATITUDE	69 26 N	31 00 E		
COUNTRY	USSR									
AREA NO.	DSIN	SUBJECT	984	SUBJECT	C26	SUBJECT		SUBJECT		
			5				10			
			15				20			
			25				30			
			35				40			
			45				50			
LUOSTARI NEW TOWER UIC APPROX 80 m 3 SW OF TALL KING ROAD. a) NEW TOWER; b) CRANE; c) BUILDING; d) TALL KING ROAD; f) ANTENNA MAST (3, 7, 23)										
DATE OF PHOTO	5 APRIL 62	TYPE	3	QUALITY	3	CLASS	B	NO. OF CARDS	2	
CLASSIFICATION	SECRET				CAPTIONED BY		RL		SOURCE OF PHOTOGRAPH	25X1A

PHOTO NO.	847117	LOT NO.	R2783	MAP REFERENCE	C	LATITUDE	69 06 N	LONGITUDE	31 00 E
COUNTRY	USSR								
AREA NO	DS1 N	SUBJECT	784	SUBJECT	C26	SUBJECT		SUBJECT	
			5				10		15
	L U O F	T A R I							20
			25				30		35
	U I C	A P P R O X					80		40
			45				50		
	O F	T A L L					K I N G		R A D A R.
	TOWER AT RIGHT CENTER, TALL KING								
	RADAR AT CENTER.								
	(3, 23)								

DATE OF PHOTO	TYPE	QUALITY	CLASS	NO. OF CARDS	SOURCE OF PHOTOGRAPH
16 APRIL 62	3	3	B	2	25X1A
CLASSIFICATION	blue/No Dis Sec/LRO/AVO				CAPTIONED BY
					RL

PHOTO NO.	847118	LOT NO.	R2833	MAP REFERENCE	C	LATITUDE	55 45N	LONGITUDE	37 35E
COUNTRY	USSR		PROVINCE						
AREA NO.	B167 N	SUBJECT	C62	SUBJECT	C6B	SUBJECT	AKE	SUBJECT	
		5		10		15		20	
	M O & C O W								D E V E L O P M E N T
		25		30		35		40	
	I N T E R T E R								O N W E S T
		45		50					
	I D E O F R O A D								S H O R T L Y N O R T H
									O F B I F U R C A T I O N O F V O L O K O L A M S K O Y E S T R O S S E
									A N D L E N I N G R O S K I Y P R O S P E C T
									(7, 10, 19)

DATE OF PHOTO	LATE AUG	6	1	4	2	C	2	SOURCE OF PHOTOGRAPH	25X1A
CLASSIFICATION	SECRET		SECRET		SECRET		CAPTIONED BY		RL

PHOTO NO. 847119	LOT NO. 02833	MAP REFERENCE C	LATITUDE 55 45N	LONGITUDE 37 35E
COUNTRY USSR	PROVINCE			
AREA NO 3167 N	SUBJECT C62	SUBJECT C6B	SUBJECT	SUBJECT
	SUBJECT	SUBJECT	SUBJECT	SUBJECT
M O S C O W			D E V E L O P M E N T	
I N S T I T U T E S			O N	W E S T
I D E O F			R O A D	E M P H A S I Z E N
OF BIFURCATION OF <u>VOLOKOLAMSKOYE</u> <u>SHOSSE</u>				
AND <u>LENINGRADSKIY</u> <u>PROSPEKT</u>				
(7, 10, 19)				
DATE OF PHOTO	TYPE	QUALITY	CLASS	NO. OF CARDS
LATE AUG 61	F	2	C	2
CLASSIFICATION	CAPTIONED BY C/NE/C		SOURCE OF PHOTOGRAPH 25X1A	

PHOTO NO.	847120	LOT NO.	R2833	MAP REFERENCE	C	LATITUDE	55 45 N	LONGITUDE	37 35 E
COUNTRY	USSR								
AREA NO.	B167N	SUBJECT	662	SUBJECT	COB AKC	SUBJECT	ALA	SUBJECT	AKE
	M O F C O W				4 / 1			BLDG	ON
	EAST								

SHORTLY NORTH OF BIFURCATION OF
 VOLOKOLAMSKOY BRIDGE AND Leningradskiy
 PROYEKT
 (4, 7, 19, 32)

DATE OF PHOTO	TYPE	QUALITY	CLASS	NO. OF CARDS	SOURCE OF PHOTOGRAPH
Late Aug	61	A 2	C	5	25X1A
CLASSIFICATION	C/N/LLC		CAPTIONED BY		
			RL		

PHOTO NO.	847121	LOT NO.	R2833	MAP REFERENCE	C	LATITUDE	55 15 N	LONGITUDE	37 35 E
COUNTRY	USSR								
AREA NO.	B107N	SUBJECT	C62	SUBJECT	C65	SUBJECT	AKC	SUBJECT	ALA
							AKE		
	M O F C O W			4	1		B L O G		O N
	E A S T								

SHORTLY NORTH OF BIFURCATION OF
 VOLKOLAMSKOY BRIDGE AND Leningradsky
 PROJECT
 (4, 7, 19, 32)

DATE OF PHOTO	TYPE	QUALITY	CLASS	NO. OF CARDS	SOURCE OF PHOTOGRAPH
Late Aug	61	42	C	5	25X1A
CLASSIFICATION				CAPTIONED BY	
				C/W/CC	RL

PHOTO NO. 847122 LOT NO. R2835 MAP REFERENCE C LATITUDE 55 43N LONGITUDE 21 07E

COUNTRY USSR PROVINCE

AREA NO A168 N SUBJECT 308 302 SUBJECT 10 SUBJECT 15 SUBJECT 20

K L A I D E D A W I N T E R H A R

B O R F I V E P - 10 - C L A Y S

M T B S I N C L U D I N G P E N D N O S

662, 680, AND 685, AT LEFT, AND POLUCHAI D-CLASS
 AUXILIARY VESSEL, PEND NO 505, AT CENTER, ALONG
 WINTER BREAKWATER INNER QUAY, TARGET RAFT AND
 POSSIBLE SHEET PILE RADAR REFLECTORS IN LEFT
 BACKGROUND. (3, 30)

DATE OF PHOTO	TYPE	QUALITY	CLASS	NO. OF CARDS	SOURCE OF PHOTOGRAPH
17 APRIL 62	A	2	B	2	25X1A
CLASSIFICATION				CAPTIONED BY	
SECRET				RL	

PHOTO NO.	LOT NO.	MAP REFERENCE	LATITUDE	LONGITUDE
847128	R.2835	C	55 43N	21 07E
COUNTRY	PROVINCE			
USSR				
AREA NO	SUBJECT	SUBJECT	SUBJECT	SUBJECT
A168 N	3D8	3C2		
	5	10	15	20
K L A I P E D A		W I N T E R		H A R
	25	30	35	40
B O R		B E J E N		P - D O - C L A
	45	50		
S M T B				N E C L U D I N G P E N D A N T
Nos 690, 66-, 668, 673, 662, AND 680, MOORED				
ALONG WINTER BREAKWATER INNER QUAY, MP-6-				
CLASS LOGISTIC SUPPORT CRAFT BIRA IN				
LEFT BACKGROUND				

(3, 30)

DATE OF PHOTO	TYPE	QUALITY	CLASS	NO. OF CARDS	SOURCE OF PHOTOGRAPH
17 APRIL 62	4	2	B	2	25X1A
CLASSIFICATION	CAPTIONED BY				
S/NIP/CL	RL				

FORM NO. 1 Jan 56

PHOTO NO.	847124	LOT NO.	27840	MAP REFERENCE	NIS	LATITUDE	41 35 N	LONGITUDE	26 07 E
COUNTRY	BULGARIA		PROVINCE						
			KHASKOVO						
AREA NO.	82 00 N	SUBJECT	AA2	SUBJECT	AGP	SUBJECT	D36	SUBJECT	D1B
		5		10			15		20
	L	A	M	B	K	K	H	N	R
		25		30			35		40
	O	N	T	H	E	A	R	E	A
		45		50					

6/ (1, 25, 29)

DATE OF PHOTO	TYPE	QUALITY	CLASS	NO. OF CARDS	SOURCE OF PHOTOGRAPH
LATE FEB	2	3	R	4	25X1A
CLASSIFICATION	CAPTIONED BY				
	C/W/PC		RK		

PHOTO NO. 847125 LOT NO. R2840 MAP REFERENCE N18 LATITUDE 41 35 N LONGITUDE 26 07 E

COUNTRY BULGARIA PROVINCE KHARKOV

AREA NO	SUBJECT	SUBJECT	SUBJECT	SUBJECT	SUBJECT	SUBJECT	SUBJECT	SUBJECT
3220 M	A42	AMB	AGP	D36	DID			
LAMB	U	K	H	U	R	D	A	M
O	N	T	H	E	A	R	D	A
								R
								I
								V
								E
								R

(1, 25, 29)

DATE OF PHOTO	TYPE	QUALITY	CLASS	NO. OF CARDS	SOURCE OF PHOTOGRAPH
LATE FEB	62	3	2	C 4	25X1A
CLASSIFICATION: <i>C/NIP/OC</i>				CAPTIONED BY: <i>RL</i>	

PHOTO NO. 547126 LOT NO. R2840 MAP REFERENCE N13 LATITUDE 41 55N LONGITUDE 26 07E

COUNTRY BULGARIA PROVINCE KHASKOVO

AREA NO	SUBJECT	SUBJECT	SUBJECT	SUBJECT	SUBJECT	SUBJECT	SUBJECT	SUBJECT
3220M	A42	A48	AGP	D36	DID			
L A M B U K H			N R		D a m			
O N	T W E		A R D A		R I V E R			

(1, 17, 28, 29)

DATE OF PHOTO	TYPE	QUALITY	CLASS	NO. OF CARDS	SOURCE OF PHOTOGRAPH
LATE FEB	62	3	2	C 4	25X1A
CLASSIFICATION				CAPTIONED BY	
C/NIF/CC				RL	

PHOTO NO. 847127 LOT NO. 22890 MAP REFERENCE N14 LATITUDE 41 35 N LONGITUDE 26 07 E

COUNTRY		PROVINCE							
BULGARIA		K. ERGOV							
AREA NO	SUBJECT	SUBJECT	SUBJECT	SUBJECT	SUBJECT	SUBJECT	SUBJECT	SUBJECT	SUBJECT
3230 M	42	42	AG	D30	11				
	5		10			15			20
	25		30			35			40
	45		50						

SOUTHWEST SIDE OF

(1, 7, 19, 25, 29)

DATE OF PHOTO	TYPE	QUALITY	CLASS	NO. OF CARDS	SOURCE OF PHOTOGRAPH
1975	003	4	C	4	25X1A
CLASSIFICATION	CAPTIONED BY				
	E. W. J. G.		RT		

PHOTO NO.	847128	LOT NO.	R 2840	MAP REFERENCE	N14	LATITUDE	41 35 N	LONGITUDE	26 07 E									
COUNTRY	BULGARIA		PROVINCE KHAZKOVO															
AREA NO.	32 20 M	SUBJECT	A42	SUBJECT	AGP	SUBJECT	D36	SUBJECT	AB7	SUBJECT	D13	SUBJECT		SUBJECT		SUBJECT		20
		5		10								15						40
	L A M B U K H				N R								35					
		25		30														
	O N T H E				A R O A													
		45		50														

a) CRANE WHICH CONTROLS CABLE CARB USED TO RAISE AND LOWER WORKERS AND MATERIALS;
 b) POWER HOUSE; c) SHEDS WITH 7 OR 8 TRACKS AND CONCRETE MIXERS PARKED IN FRONT.
 (1, 7, 19, 25, 29)

DATE OF PHOTO	TYPE	QUALITY	CLASS	NO. OF CARDS	SOURCE OF PHOTOGRAPH
LATE FEB 62	3	2	C	5	25X1A
CLASSIFICATION	C/NP/KC		CAPTIONED BY RA		

PHOTO NO.	847129	LOT NO.	R 2840	MAP REFERENCE	N14	LATITUDE	41 35 N	LONGITUDE	26 07 E
COUNTRY	BULGARIA		PROVINCE KHASKOVO						
AREA NO.	32 20 M	SUBJECT	DIB	D36					
		5			10			15	20
	L A M B U K H			N R			A R D A		R I V
		25			30			35	40
	E R		U P	S T R E A M			F R O M		S I T
		45			50				
	E		O F	D A M					

(1, 29)

DATE OF PHOTO	TYPE	QUALITY	CLASS	NO. OF CARDS	SOURCE OF PHOTOGRAPH
LATE FEB 62	A	2	C	2	25X1A
CLASSIFICATION	e/NP/CC		CAPTIONED BY		
			RL		

Approved For Release 2000/04/27 : CIA-RDP78-05867A000401310029-0

PHOTO NO.	847130	LOT NO.	R 2778	REFERENCE	5355N	1918E
COUNTRY	Poland	PROVINCE	ŚZCZECIN			
AREA NO.	2155M	SUBJECT	3CM	SUBJECT	ALA	
	5	10	15	20	25	30
	W	I	N	O	U	J
	5	10	15	20	25	30
	A	5	10	15	20	25
	N	C	C	U	D	I
	45	50	55	60	65	70

PAUSE @ 42-PT PROGRAM. SEE CIA

(3, 20) 25X1A

DATE OF PHOTO	21 Apr 62	TYPE	4	QUALITY	2	CLASS	B	NO. OF CARDS	2
CLASSIFICATION	S/N/C		CAPTIONED BY		[Redacted]				

PHOTO NO.	847131	LOT NO.	R 2778	CLASSIFICATION	SECRET	DATE	1956
COUNTRY	Poland		PROVINCE	SZCZECIN			
AREA NO.	2155M	SUBJECT	3CM	SUBJECT	ALA	SUBJECT	
	5	W	N	3	U	J	β
	10						E
	15						M P - 2
	20						C
	25	β	β				
	30						C R A F T
	35						
	40						
	45	N	C	C	U	D	
	50						① 27

NO.

Part 2 of 2-pt panorama see CIA

(32) 25X1A

DATE OF PHOTO	TYPE	QUALITY	CLASS	NO. OF CARDS
21 Apr 62	4	2	B	2
CLASSIFICATION	CAPTIONED BY			
SECRET	[Signature]			

PHOTO NO. 847132	LOT NO. R 2778	NAME REFERENCE C	CARD NO. 1333N	DATE 14 1 56
COUNTRY P. Land	PROVINCE S. L. L. C. I. N.			
AREA NO. 2155N	SUBJECT T. C. M.	SUBJECT A. L. A.	SUBJECT	SUBJECT
5	J. B. C.	C	10	
25	L. A. N. D.	N. G.	30	
45		D. 2. 7	50	
no.				
3 10 25X1A				
DATE OF PHOTO 3 Apr 62	TYPE c	QUALITY 2	CLASS 5	NO. OF CARDS 2
CLASSIFICATION H/uc			CAPTIONED BY H/uc	



PHOTO NO. 84710P	LOT NO. R2778	MAP REFERENCE C	IDENTIFICATION NO. 538570	DATE 7/9/56
COUNTRY Poland	PROVINCE SZECZYN			
AREA NO. 2155M	SUBJECT ALA	SUBJECT CZG	SUBJECT	SUBJECT
5	10	15	20	
W I N O U J S C I E		[P O R T]		F
25	30	35	40	
I S H I N G	H A R B O R	P T	①	
45	50			
O F	4 - P T	S E R I E S	S E E C I A	

(7,30) 25X1A

DATE OF PHOTO 21 Apr 62	TYPE 4	QUALITY 2	CLASS B	NO. OF CARDS 2	
CLASSIFICATION S/N/C	CAPTIONED BY D				

PHOTO NO. 847124	LOT NO. R277V	REFERENCE	DATE	TIME
COUNTRY Poland	PROVINCE SZCZECIN			
AREA NO. 2155M	SUBJECT ALA	SUBJECT C26	SUBJECT	SUBJECT
	5	10	15	20
	25	30	35	40
	45	50		
SWINOUJSCIE [P.O.R.] IZHANG HARBOR PT 2 OF 4-PT SECRET ET. SZCZECIN				
DATE OF PHOTO	TYPE	QUALITY	CLASS	NO. OF CARDS
21 Apr 62	4	2	B	2
CLASSIFICATION	CAPTIONED BY			
S/PLC	[Signature]			



PHOTO NO. 547135 LOT NO. R 2777 MAG. REFERENCE C 1311 1911

COUNTRY Poland PROVINCE ŚCIECZCIN

AREA NO	SUBJECT	SUBJECT	SUBJECT	SUBJECT	SUBJECT	SUBJECT	SUBJECT	SUBJECT
<u>2.55M</u>	<u>MA</u>	<u>(26</u>						
<u>5</u>	<u>u</u>	<u>u</u>	<u>u</u>	<u>u</u>	<u>u</u>	<u>u</u>	<u>u</u>	<u>u</u>
<u>1</u>	<u>MA</u>	<u>u</u>	<u>u</u>	<u>u</u>	<u>u</u>	<u>u</u>	<u>u</u>	<u>u</u>
<u>u</u>	<u>u</u>	<u>u</u>	<u>u</u>	<u>u</u>	<u>u</u>	<u>u</u>	<u>u</u>	<u>u</u>

DATE OF PHOTO	TYPE	QUALITY	CLASS	NO. OF CARDS
<u>21 Apr 62</u>	<u>6</u>	<u>4</u>	<u>B</u>	<u>2</u>

CLASSIFICATION SECRET CAPTIONED BY [Signature]


(7.30) 25X1A 

PHOTO NO. 847106	LOT NO. K2778	CLASS REFERENCE C	DATE 5355	TIME 1415
COUNTRY Poland	PROVINCE SZCZECIN			
AREA NO. 2155M	SUBJECT ALA	SUBJECT C2G	SUBJECT	SUBJECT
5	10	15	20	
W I N O U J	S C I E	P O R T		F
25	30	35	40	
I F H I N G	H A R B O R	P T	4	
45	50	S E E C I A		
O F	4	P T	S E R I E S	

DATE OF PHOTO 21 Apr 62	TYPE 4	QUALITY 2	CLASS B	NO. OF CARDS 730	SCALE 25X1A
CLASSIFICATION sp/ice			CAPTIONED BY [Signature]		

PHOTO NO.	847187	LOT NO.	R2778	MAP REFERENCE	C	PLATITUDE	53° 55' N	LONGITUDE	14° 56' E
COUNTRY	Poland		PROVINCE	BYZECIAN					
AREA NO.	2155 M	SUBJECT	ALA	SUBJECT	C29	SUBJECT	AOL	SUBJECT	
		5	W I N O U S	10	J	15	C I E	(P o r t)	20
		25	S T A L	30	L A T I O N	35		O F	40
		45	H A R B O R	50				M T B	

PAGE 0 OF 9-PT PANORAMA.
 SEE CIA _____

(7.27.30) 25X1A

DATE OF PHOTO	21 Apr 62	TYPE	4	QUALITY	2	CLASS	B	NO. OF CARDS	3
CLASSIFICATION	sp/ice		CAPTIONED BY		DL				

PHOTO NO.	84710	LOT NO.	R2778	MARK REFERENCE	C	DATE	33 JAN 1956
COUNTRY	Poland		PROVINCE	PZCECIN			
AREA NO.	2155 M	SUBJECT	ALAC29	SUBJECT	ADL	SUBJECT	
	5	10	15	20	25	30	35
	SWINOUJSCIE						
	25	30	35	40	45	50	
	STALCARTION						
	45	50					
	HARBOR						

PART 2 OF 9-PT PANORAMA.
SEE CIA _____

(7.27.30) 25X1A

DATE OF PHOTO	21 Apr 62	TYPE	4	QUALITY	2	CLASS	B	NO. OF CARDS	3
CLASSIFICATION	S/P/EE		CAPTIONED BY		DL				

PHOTO NO. 847109 LOT NO. K2778 NAME REFERENCE C PARTIAL NO. 1317N 1411E

COUNTRY Poland PROVINCE BZEECIN

AREA NO	SUBJECT	SUBJECT	SUBJECT	SUBJECT	SUBJECT	SUBJECT	SUBJECT	SUBJECT
2155 M	ALP	C24	ADL					
	5	10	15	20				
	25	30	35	40				
	45	50						

Part 3 of 4 pt 2/2/40
for CIA

(7.27.30) 25X1A

DATE OF PHOTO	TYPE	QUALITY	CLASS	NO. OF CARDS	SOURCE
21 Apr 62			B	3	[REDACTED]
CLASSIFICATION			CAPTIONED BY		
S/P/ce			DL		

PHOTO NO.	847140	LOT NO.	R2778	MAP REFERENCE	C	ATTACH	83550	1975
COUNTRY	Poland		PROVINCE	SECZECIN				
AREA NO.	2155M	SUBJECT	ALA C2G	SUBJECT	9CH	SUBJECT		SUBJECT
		SUBJECT	5	SUBJECT	10	SUBJECT	15	SUBJECT
		SUBJECT	25	SUBJECT	30	SUBJECT	35	SUBJECT
		SUBJECT	45	SUBJECT	50	SUBJECT		SUBJECT
AWINDOUSHICE		[POAT]						20
FTALATIION		b		of		MTB		40
HARBOR								

PATROL-BOAT, No. KP-103

Part 4 of 9-PT PANORAMA. See CIA

(3, 7, 30) 25X1A

DATE OF PHOTO	TYPE	QUALITY	CLASS	NO. OF CARDS
21 Apr 62	4	2	B	3

PHOTO NO.	847141	LOT NO.	R2778	MANUFACTURER	C	PRICE	35112	REF	7772
COUNTRY	Poland		PROVINCE	SZCZECIN					
AREA NO	2155M	SUBJECT	AL A C 26	SUBJECT	9CH	SUBJECT		SUBJECT	
		5		10			15		20
		25		30			35		40
		45		50					41

SWINDOUJICE [P, R F] N
 TALKATI ON B OF MFB
 HARBOR

PATROL-BOAT, no. KP-103

PAGE 5 OF 9-IT PANORAMA SEE CIA

(3, 7, 30) 25X1A

DATE OF PHOTO	TYPE	QUALITY	CLASS	NO. OF CARDS	SO
21 Apr 62	✓	2	B	3	[REDACTED]
CLASSIFICATION	SECRET		CAPTIONED BY [Signature]		

PHOTO NO.	847142	LOT NO.	R2778	REF ID	A	DATE	1962	TIME	1515	GRADE	SECRET		
COUNTRY	Poland		PROVINCE	BZCZECIN									
AREA NO	21514	SUBJECT	MA C 26	SUBJECT	9CH	SUBJECT	3CM	SUBJECT		SUBJECT		SUBJECT	
		5		10				15				20	
		25		30				35				40	
		45		50									
<p>PHOTO BOAT on R.P-103 + LANDING CRAFT, No. 865</p> <p>part 6 of 10 photos SEC CIA</p>													
											(3,730)	25X1A	
DATE OF PHOTO	21 Apr 62	TYPE		QUALITY		CLASS	B	NO. OF CARDS	4	[REDACTED]			
CLASSIFICATION	SECRET		CAPTIONED BY [Signature]										

PHOTO NO.	LOT NO.	MAP REFERENCE	GRID REFERENCE	
847142	R2778	C	5355N	1917E
COUNTRY	PROVINCE			
Poland	SZECZECIN			
AREA NO.	SUBJECT	SUBJECT	SUBJECT	SUBJECT
2155M	ALA	3CM	C29	
	5	10	15	20
	W I N D O U S F C I E		P O R T	L N
	25	30	35	40
	B T A L L A T I O N		P O F	M T B
	45	50		
	H A R B O R			

LANDING CRAFT, No. 865.

PAGE 7 OF 9-PAGE PANORAMA. SEE CIA

(3.7.30) 25X1A

DATE OF PHOTO	TYPE	QUALITY	CLASS	NO. OF CARDS	SC
21 Apr 62	4	2	B	3	
CLASSIFICATION	CAPTIONED BY				
	[Signature]				

PHOTO NO.	847154	LOT NO.	R277	MAP REFERENCE	C	GRID	5355 N	1911 E					
COUNTRY	Poland		PROVINCE	ZCZECIN									
AREA NO	2155M	SUBJECT	ALI	SUBJECT	3CM	SUBJECT	E-6	SUBJECT		SUBJECT		SUBJECT	
		5	W	1	N	0	U	J	F	C	I	E	Bo
		25	T	A	L	L	A	T	i	o	N	S	o
		45	H	A	R	B	o	R					M
													T
													B

LANDING CRAFT, No 865

Part 8 19-pt PANORAMA SEE CIA

(3.7.30) 25X1A

DATE OF PHOTO	21 Apr 62	TYPE	4	QUALITY	2	CLASS	B	NO. OF CARDS	3
CLASSIFICATION	TOP SECRET		CAPTIONED BY		[Signature]				

PHOTO NO. 847110 LOT NO. 2777 REFERENCE C 5355 N

COUNTRY Poland PROVINCE BZCZECIN

AREA NO	SUBJECT	SUBJECT	SUBJECT	SUBJECT	SUBJECT	SUBJECT	SUBJECT	SUBJECT
2155M	ALA	3CM	C2G					
	5	10	15	20				
	25	30	35	40				
	45	50						

LAND OF CAPT No 565

Part 9 11900 processed by CIA

(3720) 25X1A

DATE OF PHOTO	TYPE	QUALITY	CLASS	NO. OF CARDS
2. Sept 62	u	v	B	3

CLASSIFICATION *sk/pc* CAPTIONED BY *[Signature]*

PHOTO NO. 847146		LOT NO.		MAP REFERENCE C		LATITUDE 20-01N		LONGITUDE 75-50W	
COUNTRY Cuba				PROVINCE					
AREA NO 12E		SUBJECT AB7		SUBJECT		SUBJECT		SUBJECT	
5		10		15		20		25	
SANT		AGO		DE		CUBA		CE	
25		30		35		40		45	
MENT		FACTORY		"JOB		E		ME	
45		50							
R CERON									
FORMERLY JITAN									
25		TYPE		QUALITY		CLASS		NO. OF CARDS	
DATE OF PHOTO		3		2		4		1	
CLASSIFICATION						SOURCE OF PHOTOGRAPH			
Oro						TRABAJO CUBA			
						MAY - 1962			
						CAPTIONED BY			
						[Signature]			

PHOTO NO. 847147	LOT NO. R2885	MAP REFERENCE C	LATITUDE 20-01N 75-50W				
COUNTRY Cuba	PROVINCE —						
AREA NO 12E	SUBJECT C36	SUBJECT	SUBJECT	SUBJECT	SUBJECT	SUBJECT	SUBJECT
5	10	15	20	25	30	35	40
ANT	IA	GO	DE	CUBA			MO
TEL	VER	AL	LES	U.C.			
45	50						

CAPACITY 120 PERSONS

10	DATE OF PHOTO	TYPE	QUALITY	CLASS	NO. OF CARDS	SOURCE OF PHOTOGRAPH
		3	2	4	1	TRABAJO CUBA
						May 1962
						CAPTIONED BY
						mo

PHOTO NO. 847148		LOT NO. R2889		MAP REFERENCE C		LATITUDE 20-01N		LONGITUDE 75-50W	
COUNTRY Cuba				PROVINCE					
AREA NO. 12E		SUBJECT AHP		SUBJECT		SUBJECT		SUBJECT	
5		10		15		20		25	
S I A N T		A G O		D E		C U B A		B R	
25		30		35		40		45	
E W I E R Y									
24		DATE OF PHOTO		TYPE		QUALITY		CLASS	
				1		2		4	
								NO. OF CARDS 1	
								SOURCE OF PHOTOGRAPH	
								TRABASO CUBA	
								May 1962	
CLASSIFICATION		O20		CAPTIONED BY					

PHOTO NO. 847147		LOT NO. 2888		MAP REFERENCE C	LATITUDE 20-01N	LONGITUDE 75-50W
COUNTRY Cuba				PROVINCE -		
AREA NO. 12E	SUBJECT AHF	SUBJECT	SUBJECT	SUBJECT	SUBJECT	SUBJECT
\$ A N T	5	A G O	10	D E	C U B A	20
R K E R	25	\$ E W	30	U P	S A C K	40
L L E D	45	W I T H	50	F L O U R	A T	
"FRANK PAIS" FACTORY.						

24	DATE OF PHOTO	TYPE	QUALITY	CLASS	NO. OF CARDS	SOURCE OF PHOTOGRAPH
-	-	1	2	43	1	TRABAJO - Cuba May 1962
CLASSIFICATION OWO					CAPTIONED BY JP	

PHOTO NO.	847150	LOT NO.	R2888	MAP REFERENCE	C	GRID	20-01N	75-50W
COUNTRY	Cuba							
AREA NO.	12E	SUBJECT	C14	SUBJECT		SUBJECT		SUBJECT

DATE OF PHOTO	TYPE	QUALITY	CLASS	NO. OF CARDS	SOURCE OF PHOTOGRAPH	
					TRABAJOS CUBA	
	3	2	4	1	May 1962	
CLASSIFICATION				CAPTIONED BY		
				ono	gp	

PHOTO NO. 847151	LOT NO. R2858	MAP REFERENCE C	LATITUDE 20-01N 75-50W			
COUNTRY Cuba		PROVINCE —				
AREA NO. 12E	SUBJECT ALA	SUBJECT	SUBJECT	SUBJECT	SUBJECT	
5	SANTIAGO	10	DE	15	CUBA	
25	RT AREA.	30		35	PO	
45		50				

30	DATE OF PHOTO	TYPE	QUALITY	CLASS	NO. OF CARDS	SOURCE OF PHOTOGRAPH
		4	2	4	1	TRABAJO CUBA
						May 1962
CLASSIFICATION					CAPTIONED BY	
OUD					JP	

PHOTO NO.	847152	LOT NO.	R2888	MAP REFERENCE	I.R.	LATITUDE	22-05N	LONGITUDE	80-04W
COUNTRY	Cuba								
AREA NO.	12E	SUBJECT	A42	SUBJECT		SUBJECT		SUBJECT	
	H	A	N	A	B	A	N	I	C
	E	C	T	R	I	C	D	A	M

DATE OF PHOTO	TYPE	QUALITY	CLASS	NO. OF CARDS	SOURCE OF PHOTOGRAPH
17	3	2	4	1	TRABAJOS CUBA
					May 19 62
CLASSIFICATION	6700				CAPTIONED BY
					DP

PHOTO NO. 847153		LOT NO. R-588		MAP REFERENCE I.R.	LATITUDE 22-00N 80-04W		
COUNTRY Cuba			PROVINCE				
AREA NO. 12E	SUBJECT AHA	SUBJECT	SUBJECT	SUBJECT	SUBJECT	SUBJECT	
5	HANSA NILA			WORKING		20	
25	TURBINES			AT HYDR		40	
45	ELECTRIC			PLANT U.C.		50	
DATE OF PHOTO		TYPE	QUALITY	CLASS	NO. OF CARDS	SOURCE OF PHOTOGRAPH	
17		1	2	4	1	TRABATO CVBA May 1962	
CLASSIFICATION			CAPTIONED BY				
PNO			[Signature]				

PHOTO ANALYSIS REPORT

PHOTO NO. 847154		LOT NO. R2888		MAP REFERENCE I.R.		LATITUDE 22-05N 80-04W			
COUNTRY Cuba					PROVINCE —				
AREA NO 12E		SUBJECT AHA		SUBJECT		SUBJECT		SUBJECT	
H A N A		B A N I		L L A		W O R K I N G		20	
O N		G E N E R A T O R		30		A T		40	
R O E L		E L E C T R I C		50		P L A N T		u.e.	

17			DATE OF PHOTO		TYPE		QUALITY		CLASS		NO. OF CARDS		SOURCE OF PHOTOGRAPH	
—			—		1		2		4		1		TRABAJO CUBA	
CLASSIFICATION			ono		CAPTIONED BY		DP						May 1962	

PHOTO NO.	847155	LOT NO.	27858	MAP REFERENCE	IR	LATITUDE	22-05N	LONGITUDE	80-04W
COUNTRY	Cuba								
AREA NO	12E	SUBJECT	A4A	SUBJECT		SUBJECT		SUBJECT	
	H	A	N	A	B	A	N	I	L
	5	A	B	A	N	I	L	A	A
	10								A
	15								D
	20								J
	25								U
	30								S
	35								T
	40								,
	45								
	50								
O C C L E C T R I C									
PLANT U.C.									

DATE OF PHOTO	17	TYPE	1	QUALITY	2	CLASS	4	NO. OF CARDS	1	SOURCE OF PHOTOGRAPH	TRABAJO CUBA
										May 62	
CLASSIFICATION	one									CAPTIONED BY	JP

PHOTO NO.	847156	LOT NO.	R 2888	REF. REFERENCE	NIS	DATE	20-40N: 74-56W
COUNTRY	Cuba		PROVINCE				
AREA NO.	12E	SUBJECT	A9m	SUBJECT		SUBJECT	
	M O A	5	M A C H I N E	10	U S E D	20	O T O
	C O O L	25	M I N E R A L	30	I N	35	B E P
	A R A T I O N	45	P L A N T	50	A T		
		"COMANDANTE		PEDRO		OTO	
		ALBA."					

13

DATE OF PHOTO	TYPE	QUALITY	CLASS	NO. OF CARDS	SOURCE OF PHOTOGRAPH
	1 #	2	4	1	TRABAJO CUBA
					May 62
CLASSIFICATION				CAPTIONED BY	
omo				JP	

PHOTO ANALYSIS REPORT

Approved For Release 2000/04/27 : CIA-RDP78-05867A000401310029-0

PHOTO NO. 847157 LOT NO. 22888 MAP REFERENCE C LATITUDE 20-45N LONGITUDE 75-30W

COUNTRY Cuba PROVINCE

AREA NO	SUBJECT	SUBJECT	SUBJECT	SUBJECT	SUBJECT	SUBJECT	SUBJECT	SUBJECT
12E	ALB							
N	i	C	A	R	O	D	R	E
H	K	E	P			C	A	N
N	T	R	A	L		G	A	T
						E	M	A
						L	A	C
						L	E	A
						R		
							W	H
								I
								C

24

DATE OF PHOTO	TYPE	QUALITY	CLASS	NO. OF CARDS	SOURCE OF PHOTOGRAPH
	4	2	4	1	Trabajo Cuba May 62

CLASSIFICATION ONO CAPTIONED BY [signature]

PHOTO NO.	LOT NO.	FILE REFERENCE	DATE
847158	R 2888	C	23-09N 82-22W
COUNTRY	PROVINCE		
Cuba			
AREA NO.	SUBJECT	SUBJECT	SUBJECT
12E	ADD		
H A V A N A		P L A Z A	F A C T
O R Y	H A B A N A		

ON VIA BLANCA & CAMINO DE LOS POLVORINES, IN LUYANO, 500 EMPLOYEES.

(31)

DATE OF PHOTO	TYPE	QUALITY	CLASS	NO. OF CARDS	SOURCE OF PHOTOGRAPH
15	3	2	4	1	TRABATOR CUBA
CLASSIFICATION	CAPTIONED BY				
ono	JP		May 62		

PHOTO NO. 847159		LOT NO.		MAP REFERENCE C		LATITUDE 20-01N		LONGITUDE 75-50W	
COUNTRY Cuba				PROVINCE —					
AREA NO. 12E	SUBJECT C14	SUBJECT	SUBJECT	SUBJECT	SUBJECT	SUBJECT	SUBJECT	SUBJECT	SUBJECT
S	A	N	T	I	A	G	O	D	E
O	F	O	R	I	E	N	T	R	E
O	B	L	I	D	G.			R	E
								C	U
								B	A
								U	
								R	A
								D	

CLASSIFICATION 000	DATE OF PHOTO		TYPE 3	QUALITY 2	CLASS 4	NO. OF CARDS 1	SOURCE OF PHOTOGRAPH VIDA UNIVERSITY ARIA Jm 6 ✓	
	CAPTIONED BY JP							

PHOTO NO. 847180		LOT NO. R2888		GROUP REFERENCE C		20-01N 75-50W								
COUNTRY Cuba			PROVINCE —											
AREA NO. 12E	SUBJECT E14	SUBJECT	SUBJECT	SUBJECT	SUBJECT	SUBJECT	SUBJECT	SUBJECT	SUBJECT					
	5			10		15		20						
S	A	N	T	A	G	O	D	E	C	U	B	A	U.	40
	25			30		35								
DATE OF PHOTO				TYPE	QUALITY	CLASS	NO. OF CARDS	SOURCE OF PHOTOGRAPH						
—				3	2	F	1	VIDA UNIVERSITARIA						
CLASSIFICATION				CAPTIONED BY				Jan 62						
Ouo				JP										

PHOTO NO.	847161	LOT NO.	R2556	MAP REFERENCE	C	LATITUDE	20-01N	LONGITUDE	75-50W
COUNTRY	Cuba		PROVINCE						
AREA NO.	12E	SUBJECT	C14	SUBJECT		SUBJECT		SUBJECT	
	5			10			15		20
	\$	A	N	T	A	G	O	D	E
	25						35		40
	O	F	O	R	I	E	N	T	R
	45						50		55
	I	N	V	E	S	T	I	G	A
									C
									E

Quimicas

9	DATE OF PHOTO	TYPE	QUALITY	CLASS	NO. OF CARDS	SOURCE OF PHOTOGRAPH
		8#	2	4	1	VIDA UNIVERSITARIA
CLASSIFICATION	Owo		CAPTIONED BY		Jan 62	

PHOTO NO.	847162	LOT NO.	R 2888	MAP REFERENCE	C	LATITUDE	22-01N	75-50W
COUNTRY	Cuba		PROVINCE					
AREA NO.	17E	SUBJECT	14 CIA	SUBJECT		SUBJECT		SUBJECT
	5	AGG		10	DEL	CUBA		20
	25	ORIENTE		30		LIBRARY		40
	45			50				
9		DATE OF PHOTO	TYPE	QUALITY	CLASS	NO. OF CARDS	SOURCE OF PHOTOGRAPH	
			1	2	4	2	FINA UNIVERSITARIA	
CLASSIFICATION		220		CAPTIONED BY		1		

PHOTO NO.	847168	LOT NO.	R 2888	TRIP REFERENCE	C	FILE NO.	20-01N-75-50W
COUNTRY	Cuba		PROVINCE				
AREA NO.	12F	SUBJECT	CIA CID	SUBJECT		SUBJECT	
	5			10		15	20
	25			30		35	40
	45			50			
DE ORIENTE, LIBRARY							
9							
DATE OF PHOTO		TYPE	3	QUALITY	2	CLASS	4
						NO. OF CARDS	2
CLASSIFICATION						SOURCE OF PHOTOGRAPH	
						VIDA UNIVER-	
						S. TORRES	
						center	
CAPTIONED BY							

PHOTO NO. 847161		LOT NO. R2584		MAP REFERENCE C		LATITUDE 20-01N 75-50W				
COUNTRY Cuba			PROVINCE -							
AREA NO. 12E	SUBJECT C14	SUBJECT	SUBJECT	SUBJECT	SUBJECT	SUBJECT	SUBJECT	SUBJECT	SUBJECT	
\$ A N T I A G O			10	D E	C U B A		15		20	
O F	O R I E N T E		20				35		40	
\$ H O P.			50							

9

DATE OF PHOTO	TYPE	QUALITY	CLASS	NO. OF CARDS	SOURCE OF PHOTOGRAPH
	1	2	4	1	VIDA UNIVERSITARIA
					Jan 62
CLASSIFICATION OUD					CAPTIONED BY gpo

GPO 918791

PHOTO NO. 817180		LOT NO. R 2888		MAP REFERENCE C		LATITUDE 20 01 00 N		LONGITUDE 75 20 W											
COUNTRY Cuba				PROVINCE															
AREA NO. 12E	SUBJECT C14	SUBJECT	SUBJECT	SUBJECT	SUBJECT	SUBJECT	SUBJECT	SUBJECT	SUBJECT										
S	A	N	T	5	A	G	0	10	D	E	15	C	U	B	A	20	U.		
O	F	O	R	25	I	E	N	T	E	30	M	E	C	H	A	N	I	C	A
L	E	N	G	45	I	N	E	E	R	50	I	N	G	R	O	O	M.		
9										SOURCE OF PHOTOGRAPH									
DATE OF PHOTO		TYPE	QUALITY	CLASS	NO. OF CARDS	VID 1 UNIVERSITY AREA													
		1	2	3	1	Ann 62													
CLASSIFICATION				CAPTIONED BY		#2 picture													
				Ovo															

PHOTO NO.	847186	LOT NO.	R2885	MAP REFERENCE	C	GRID	20-01N 15-50W
COUNTRY	Cuba		PROVINCE				
AREA NO.	12E	SUBJECT	C14	SUBJECT		SUBJECT	
	5	10	15	20	25	30	35
	S	A	N	T	I	A	G
	25	30	35	40	45	50	
	O	F	O	R	I	E	N
	45	50					
	N	N	E	X			

FOR EDUCATION FACULTY.

9	DATE OF PHOTO	TYPE	QUALITY	CLASS	NO. OF CARDS	SOURCE OF PHOTOGRAPH
		1	2	4	1	VIDA UNIVERSITARIA
CLASSIFICATION	010		CAPTIONED BY		Jan 62	

PHOTO NO. 847167		LOT NO. R2888		MAP REFERENCE C		LATITUDE 20-01N 75-31W	
COUNTRY Cuba				PROVINCE -			
AREA NO. 13E		SUBJECT C14		SUBJECT		SUBJECT	
5		10		15		20	
5		10		15		20	
25		30		35		40	
45		50					
CITY		BLDG.		M A I N		F A C U	
9		4		2		4	
DATE OF PHOTO		TYPE		QUALITY		CLASS	
CLASSIFICATION		CAPTIONED BY		SOURCE OF PHOTOGRAPH			
				VIA UNIVERSITARIA			

PHOTO NO. 847108		LOT NO. 2888		GROUP REFERENCE C		PLANT CODE 20-01K:7E-01W	
COUNTRY Cuba			PROVINCE —				
AREA NO. 12E	SUBJECT C14	SUBJECT	SUBJECT	SUBJECT	SUBJECT	SUBJECT	SUBJECT
5	10	15	20	25	30	35	40
S A N T I A G O		D E		C U B A		U	
25		30		35		40	
O F O R I E N T E		R E C T O R A		B			
45		50					
O B L D 6.							
9		DATE OF PHOTO		TYPE		QUALITY	
—		7		2		↓	
						NO. OF CARDS	
						1	
CLASSIFICATION		CAPTIONED BY		SOURCE OF PHOTOGRAPH			
Down		JP		VISA UNIVERSITY			
				ARIA Jan 62			

PHOTO NO.	847169	LOT NO.	R 2888	REFERENCE	(NIB)	CLASSIFICATION	SECRET N	PROPERTY NO.	79-05W
COUNTRY	Cuba		PROVINCE	—					
AREA NO.	12E	SUBJECT	A 12	SUBJECT		SUBJECT		SUBJECT	
	J	A	T	i	B	O	N	i	C
	C	R	I	T	A	L	E	S	
	R.	T	O	W	N.				

16	DATE OF PHOTO	TYPE	QUALITY	CLASS	NO. OF CARDS	SOURCE OF PHOTOGRAPH
		4	2	4	1	CUBA - May 62
CLASSIFICATION	Duo					CAPTIONED BY

PHOTO NO. 847170		LOT NO. R2888		MULTI REFERENCE (NI 5)		CAPTION 2-2-58		STAMP 77-00001	
COUNTRY Costa				PROVINCE					
AREA NO. 12E	SUBJECT A12	SUBJECT	SUBJECT	SUBJECT	SUBJECT	SUBJECT	SUBJECT	SUBJECT	SUBJECT
J	A	T	i	3	D	N	i	C	O
C	R	I	±	T	A	L	E	±	(N R)
R.	T	O	W	N.	2	7	K	m.	F

16	DATE OF PHOTO	TYPE	QUALITY	CLASS	NO. OF CARDS	SOURCE OF PHOTOGRAPH
---		3	2	f	1	CUBA - Dwyg
CLASSIFICATION					CAPTIONED BY	
MIA						

PHOTO NO.	847171	LOT NO.	R2888	NO. REFERENCE	N15	DATE	21-56N	TIME	79-72W
COUNTRY	Cuba								
AREA NO.	12E	SUBJECT	A12	SUBJECT		SUBJECT		SUBJECT	
	J	A	T	i	B	O	N	i	C
	C	R	i	s	T	A	L	E	s
	F	R	T	O	W	N.			

DATE OF PHOTO	16	TYPE	4	QUALITY	1	CLASS	4	NO. OF CARDS	1	SOURCE OF PHOTOGRAPH	CUBA - May 62
CLASSIFICATION	TOP SECRET		TOP SECRET		TOP SECRET		TOP SECRET		CAPTIONED BY JP		

PHOTO NO.	847172	LOT NO.	R 2888	M.P. REFERENCE	C	LATITUDE		GROUP	
COUNTRY	Colombia		PROVINCE						
AREA NO.	7F	SUBJECT	ESI	SUBJECT		SUBJECT		SUBJECT	
G U E R R I L L A S		C A P T U R E D							
B Y		C O L O M B I A N		F O R C E S.					

8		DATE OF PHOTO	TYPE	QUALITY	CLASS	NO. OF CARDS	SOURCE OF PHOTOGRAPH
			4	1	4	1	Cuba May 62
CLASSIFICATION		jwo		CAPTIONED BY		JP	

PHOTO NO. 847173		LOT NO. R2888		MAP REFERENCE C		LATITUDE		LONGITUDE	
COUNTRY Colombia				PROVINCE					
AREA NO. 7E		SUBJECT ESI		SUBJECT		SUBJECT		SUBJECT	
5		10		15		20		25	
G U E R R I L L A		C A P I V K E D		30		35		40	
B Y C O L O M B I A N		F O R C E S		45					
8		DATE OF PHOTO		TYPE		QUALITY		CLASS	
				4		1		1	
CLASSIFICATION		370		CAPTIONED BY		G.P.		SOURCE OF PHOTOGRAPH	
								Cuba May 1962	

PHOTO NO. 847174		LOT NO. R 2886		MAP REFERENCE C		GRID REFERENCE 22-05N		Easting 80774W	
COUNTRY Cuba				PROVINCE -					
AREA NO 12E		SUBJECT A42		SUBJECT		SUBJECT		SUBJECT	
H A N A B A		M I L L A		H U G E		L A		20	
K E F O R M E D		W H E N		D A M		B		40	
U I L T								50	
HYDROELECTRIC									
DATE OF PHOTO 17		TYPE 3	QUALITY 1	CLASS 4	NO. OF CARDS 1	SOURCE OF PHOTOGRAPH Cuba May 1962			
CLASSIFICATION				CAPTIONED BY omo					

PHOTO NO. 847175	LOT NO. R2888	MAP REFERENCE C	LATITUDE 22-05N	LONGITUDE 80-04W
COUNTRY Cuba	PROVINCE -			
AREA NO. 12 E	SUBJECT A4A	SUBJECT	SUBJECT	SUBJECT
H	A	N	A	B
A	N	i	L	L
A	A	A	T	H
R	O	M	A	T
H	Y	D	R	O
I	C	P	L	A
C	P	L	A	N
A	N	T	U	C
T	U	R	B	I
N	E	L	E	C
E	C	T	R	E
R	E	C	T	R
DATE OF PHOTO: 17 TYPE: 1 QUALITY: 2 CLASS: d NO. OF CARDS: 1				
CLASSIFICATION			CAPTIONED BY ML	
SOURCE OF PHOTOGRAPH Cuba - May 1962				

PHOTO NO. 047176	LOT NO. R2888	MAP REFERENCE C	LATITUDE 22-05N	LONGITUDE 005-01W			
COUNTRY Cuba	PROVINCE —						
AREA NO. 12E	SUBJECT A42	SUBJECT	SUBJECT	SUBJECT	SUBJECT	SUBJECT	SUBJECT
H A N A P	H I L	L A	P	R E P A R I			
N I G	C E M E N T	F O R	H Y D R O E				
C E C T R I C	D A M	U.C.					

17	DATE OF PHOTO	TYPE	QUALITY	CLASS	NO. OF CARDS	SOURCE OF PHOTOGRAPH
		4	1	"	1	May 1962
CLASSIFICATION	CAPTIONED BY					
	1970					

PHOTO NO. 847177	LOT NO. R2868	MAP REFERENCE C	LATITUDE 23 43 N	LONGITUDE 90 25 E
COUNTRY PAKISTAN	PROVINCE EAST BENGAL			
AREA NO. 1NU	SUBJECT C62	SUBJECT	SUBJECT	SUBJECT
D	A	C	C	S
H	O	W	I	N
O	T	E	L	H
(R) CENTR				

MYMENSIGN ROAD (C, WITH ARCH); MINTO ROAD TO RIGHT OF SITE; SHABA HOTEL (CENTER)

DATE OF PHOTO	TYPE (6,7)	QUALITY	CLASS	NO. OF CARDS	SO
	7	2	3	1	
CLASSIFICATION	CAPTIONED BY FEB				

PHOTO NO. 847178 LOT NO. R 2868 MAP REFERENCE C LATITUDE 23 43N LONGITUDE 90 25E

COUNTRY	PAKISTAN		PROVINCE	WEST EAST BENGAL											
AREA NO	INU	CG2	SUBJECT	SUBJECT	SUBJECT	SUBJECT	SUBJECT	SUBJECT	SUBJECT						
	D	A	E	C	A	A	E	R	I	A	L	V	L	E	W.
	S	H	A	B	A	H	O	T	E	L	(T	A	L	L	B
	G	A	T	R	I	G	H	T)							

ON Mymensien Road. VIEW TAKEN FROM opposite direction OF CIA

DATE OF PHOTO	TYPE	QUALITY	CLASS	NO. OF CARDS	25X1A
	7	2	3	1	
CLASSIFICATION	Comp		CAPTIONED BY	FEB	

PHOTO NO.	847179	LOT NO.	R2868	MAP REFERENCE	C	LATITUDE	23 43N	LONGITUDE	90 25
COUNTRY	PAKISTAN			PROVINCE EAST BENGAL					
AREA NO	INU	SUBJECT	C48 C48	SUBJECT	C26	SUBJECT		SUBJECT	
	D	A	C	C	A	R	A	M	N
	J	A	C	E	N	T	O	N	E
	S	I	T						

[#1]

25X1A



DATE OF PHOTO	TYPE	QUALITY	CLASS	NO. OF CARDS
		4 2	3	
CLASSIFICATION	CAPTIONED BY			
	KEB			

Approved For Release 2000/04/27 : CIA-RDP78-05867A000401310029-0

PHOTO NO. 847500		LOT NO. 72867		MAP REFERENCE C		LATITUDE 23 43N		LONGITUDE 92 25	
COUNTRY PAKISTAN				PROVINCE EAST BENGAL					
AREA NO INU		SUBJECT C2G	C2G	SUBJECT AKU	SUBJECT AKA	SUBJECT	SUBJECT	SUBJECT	SUBJECT
DACC		A	R	A	M	N	A	P	A
JACENT		25	T	30	N	E	W	15	P
SIT		45		50				35	H
								40	O
									T
									E
									L

#2

25X1A



DATE OF PHOTO	TYPE	QUALITY	CLASS	NO. OF CARDS
	4	2	J	3
CLASSIFICATION				CAPTIONED BY
				AE B

PHOTO NO. 847181		LOT NO.		MAP REFERENCE		LATITUDE		LONGITUDE	
COUNTRY PAKISTAN			PROVINCE SINDH						
AREA NO. INI	SUBJECT AK4	SUBJECT C62	SUBJECT C48	SUBJECT	SUBJECT	SUBJECT	SUBJECT	SUBJECT	SUBJECT
D	H	C	L	5	10	15	20	25	30
J	A	L	2	5	10	15	20	25	30
S	I	T	0	45	50				

[#3]

25X1A


DATE OF PHOTO	TYPE	QUALITY	CLASS	NO. OF CARDS
				3
CLASSIFICATION				CAPTIONED BY

PHOTO NO.	847182	LOT NO.		MAP REFERENCE		LATITUDE		LONGITUDE	
COUNTRY	INDONESIA		PROVINCE	SULAWESI					
AREA NO.	IN 4	SUBJECT	C6B	SUBJECT	C6R	SUBJECT	C6G	SUBJECT	
		5		10				15	
	D H C		M Y		M E N S I		G N		R O A
		25		30				35	40
	D.								
		45		50					

#6

(6,7)

25X1A



DATE OF PHOTO		TYPE		QUALITY		CLASS		NO. OF CARDS	3
CLASSIFICATION			CAPTIONED BY						

Approved For Release 2000/04/27 : CIA-RDP78-05867A000401310029-0
REGIB


Approved For Release 2000/04/27 : CIA-RDP78-05867A000401310029-0

PHOTO NO. 847184	LOT NO. R2864	MAP REFERENCE C	LATITUDE 23 43 N 90 25 E													
COUNTRY PARISHA	PROVINCE EAST BENGAL															
AREA NO IN4	SUBJECT	SUBJECT	SUBJECT	SUBJECT	SUBJECT	SUBJECT	SUBJECT	SUBJECT								
D	A	C	C	A	I	N	T	E	R	S	E	C	T	N	O	F
M	Y	M	E	N	S	I	G	N	R	D.	M	I	N	T		
O	R	D.														

[#4]

(6,7)

25X1A



DATE OF PHOTO	TYPE	QUALITY	CLASS	NO. OF CARDS	SOURCE
	4	2	3		
CLASSIFICATION				CAPTIONED BY	
Cima				TRB	

PHOTO NO. 847185 LOT NO. R2868 MAP REFERENCE C LATITUDE 23 43 N LONGITUDE 90 25 E

COUNTRY PAKISTA PROVINCE EAST BENGAL

AREA NO	SUBJECT	SUBJECT	SUBJECT	SUBJECT	SUBJECT	SUBJECT	SUBJECT	SUBJECT
IN4	CC	CC	CC	CC	CC	CC	CC	CC
DA C C A	5		M	10			15	20
	25			30			35	40
	45			50				

[#5]

25X1A



DATE OF PHOTO	TYPE	QUALITY	CLASS	NO. OF CARDS	SC
	4	2	3		

CLASSIFICATION Cons CAPTIONED BY TRB

PHOTO NO.	847186	LOT NO.	R2768	MAP REFERENCE	C	LATITUDE	23 43 N	LONGITUDE	70 25 E
COUNTRY	PAKISTAN		PROVINCE	EAST BENSAL					
AREA NO.	IN 4	SUBJECT	CB B	SUBJECT	CB 2	SUBJECT	CB G	SUBJECT	
	D	A	C	A	M	Y	M	E	N
								S	I
								G	N
									R
									O
									A

[# 2]

6/7

25X1A

DATE OF PHOTO	TYPE	QUALITY	CLASS	NO. OF CARDS	50
	4	2	3	3	
CLASSIFICATION	CAPTIONED BY: <i>FILE</i>				




PHOTO NO.	847187	LOT NO.	R2868	MAP REFERENCE	C	LATITUDE	23 43 N	LONGITUDE	90 25 E
COUNTRY	PAKISTAN			PROVINCE	EAST BENGAL				
AREA NO.	INU	SUBJECT	C6B	SUBJECT	C62	SUBJECT	C2G	SUBJECT	
	D	A	C	C	A		M	Y	M
							E	N	S
							I	G	N
									R
									O
									A

#1

25X1A

DATE OF PHOTO	TYPE	QUALITY	CLASS	NO. OF CARDS	SOURCE
	4	2	3	3	



CLASSIFICATION *Conf*

CAPTIONED BY
RFB

PHOTO NO. 847188	LOT NO. R 2266	MAP REFERENCE C	LATITUDE 34 01 N	LONGITUDE 71 57 E
COUNTRY PAKISTAN	PROVINCE NW FRONTIER			
AREA NO 2N4	SUBJECT	SUBJECT	SUBJECT	SUBJECT
PESHAWAR	10	GOVERNMENT	15	20
GUEST	25	HOUSE	30	35
	45		50	

DATE OF PHOTO		TYPE	QUALITY	CLASS	NO. OF CARDS	SOURCE
MAY 6 1		8	2	3		[REDACTED]
CLASSIFICATION				CAPTIONED BY		
				HCB		

25X1A

PHOTO NO. 847189	LOT NO. R2868	MAP REFERENCE C	GRID COORDINATES 34 01 N 71 37 E
COUNTRY PAKISTAN	PROVINCE NW FRONTIER		
AREA NO 2NY			
PESHAWAR			
GUEST HOUSE			

DATE OF PHOTO	TYPE	QUALITY	CLASS	NO. OF CARDS	SOURCE
MAY 6 1 8	8	2	3		[REDACTED]
CLASSIFICATION	CAPTIONED BY HEB				

25X1A

Approved For Release 2000/04/27 : CIA-RDP78-05867A000401310029-0
EGIB

Approved For Release 2000/04/27 : CIA-RDP78-05867A000401310029-0

PHOTO NO. 847191	LOT NO. R 2868	MAP REFERENCE C	LATITUDE 34 01 N 71 37 E		
COUNTRY PAKISTAN	PROVINCE NW FRONTIER				
AREA NO. 2N4	SUBJECT CIA	SUBJECT	SUBJECT	SUBJECT	SUBJECT
P	E	S	H	A	W
10	A	R	E	O	V
15	R	N	M	E	N
20	T				
25	G	U	E	S	T
30	H	O	U	S	E
35					
40					
45					

DATE OF PHOTO MAY 6 1 8				TYPE 7	QUALITY 2	CLASS 3	NO. OF CARDS 1	FO
CLASSIFICATION Confidential						CAPTIONED AS REB		

25X1A




PHOTO NO.	847192	LOT NO.	R 2868	MAP REFERENCE	C	LATITUDE	34 01 N	LONGITUDE	71 37 E
COUNTRY	PAKISTAN		PROVINCE NW FRONTIER						
AREA NO.	2NU	SUBJECT	C14	SUBJECT		SUBJECT		SUBJECT	
	P	E	S	H	A	W	A	R	10
	G	U	E	S	T	H	O	U	S
									35
									40
									45
									50

DATE OF PHOTO		TYPE	QUALITY	CLASS	NO. OF CARDS
MAY 6 1 8			2	3	1
CLASSIFICATION				CAPTIONED BY	
Confidential				REB	

25X1A

PHOTO NO.	847193	LOT NO.	R 2644	MAP REFERENCE		LATITUDE		LONGITUDE	
COUNTRY	ANGOLA		PROVINCE						
AREA NO.	1Z	SUBJECT	C31	SUBJECT	C7C	SUBJECT		SUBJECT	
		5		10			15		20
	M	E	M	B	E	R	O	F	A
		25		30			35		40
	C	L	A	N	H	A	M	A	S
		45		50					

7-8

DATE OF PHOTO	TYPE	QUALITY	CLASS	NO. OF CARDS	SOURCE OF PHOTOGRAPHY
1960-- 6 1	4	1	↓	2	STATINTL
CLASSIFICATION	000		CAPTIONED BY		FM



PHOTO NO. 847194 LOT NO. R 2644 MAP REFERENCE C LATITUDE 15105 LONGITUDE 12095

COUNTRY ANGOLA PROVINCE

AREA NO 1Z SUBJECT C31 SUBJECT C71 SUBJECT SUBJECT SUBJECT SUBJECT SUBJECT SUBJECT

M O C A M E D E S (NR) T Y P I C A
 L B H E L T E R O F N O M A D I C
 B U S H P E O P L E WHO LIVE ON

BERRIES & NUTS & ARE MOST PRIMITIVE OF THE COUNTRY'S TRIBES.

7-8-10
 DATE OF PHOTO 1960-61 TYPE 4 QUALITY 1 CLASS 4 NO. OF CARDS 2
 CAPTIONED BY OUV FM

STATINTL


PHOTO NO. 847105	LOT NO. R2644	MAP REFERENCE	LATITUDE	LONGITUDE
COUNTRY ANGOLA	PROVINCE			
AREA NO 12	SUBJECT C72	SUBJECT C81	SUBJECT	SUBJECT
C	H	I	L	D
O	V	I	L	L
F	A	L	L	O

CHILD IN AN OVIMBUND
OVIMBUND EYES ARE
FULL OF MATTER, SHE COVERED
WITH FLESH & EAR OF CORN IS USED AS A DOLL.

8-10	DATE OF PHOTO	TYPE	QUALITY	CLASS	NO. OF CARDS	SOURCE OF PHOTOGRAPH
	1965-61	2	1	4	5	STATINTL
CLASSIFICATION	CAPTIONED BY					
	OVU		FM			

PHOTO NO. 847195	LOT NO. R 2644	MAP REFERENCE	LATITUDE	LONGITUDE
COUNTRY ANGOLA	PROVINCE			
AREA NO 13	SUBJECT C51	SUBJECT	SUBJECT	SUBJECT
\$ P I R I T		H U T	W I T H	O F F E
R I N G \$	I N	P O T \$	\$	B A \$ K
E T \$				

10

DATE OF PHOTO	TYPE	QUALITY	CLASS	NO. OF CARDS	SOURCE OF PHOTOGRAPH
1960 6 1	4	1	4	1	STATINTL
CLASSIFICATION DUU				CAPTIONED BY FM	7

PHOTO NO.	847197	LOT NO.	R 2640	MAP REFERENCE	LATITUDE	LONGITUDE
COUNTRY	ANGOLA		PROVINCE			
AREA NO.	12	SUBJECT	AHA	SUBJECT		SUBJECT
	5	CHICKEN	10	COOP	15	LANDER
	25	IS REMOVED	30	AT	35	NIGHT
	45	TO KEEP	50	ANIMALS	AWAY	

724	DATE OF PHOTO	TYPE	QUALITY	CLASS	NO. OF CARDS	SOURCE OF PHOTOGRAPH
	1960-6-1	L	1	L	1	[REDACTED]
CLASSIFICATION	000		CAPTIONED BY		FR	

PHOTO NO.		LOT NO. R 2644		MAP REFERENCE		LATITUDE		LONGITUDE							
COUNTRY ANGOLA				PROVINCE											
AREA NO. 1E		SUBJECT C54	SUBJECT C56	SUBJECT C78	SUBJECT	SUBJECT	SUBJECT	SUBJECT	SUBJECT						
O	L	D	5 " E	K	U	L	10 0°	(H	O	N	O	R	E	D	20 0
N	E)	25 O	F	V	I	30 L	A	G	E	35 C	A	L	L	40 I
G	M	E	45 E	E	T	I	50 N	G	W	I	T	H	D	E	L

8-10		DATE OF PHOTO		TYPE	QUALITY	CLASS	NO. OF CARDS	SOURCE OF AUTHORITY	
1960-6-1		4	1	4	3	STATINTL			
CLASSIFICATION		CAPTIONED BY							
		F14							

PHOTO NO. 847190 LOT NO. R2644 MAP REFERENCE _____ LATITUDE _____ LONGITUDE _____

COUNTRY ANGOLA PROVINCE _____

AREA NO	SUBJECT	SUBJECT	SUBJECT	SUBJECT	SUBJECT	SUBJECT	SUBJECT	SUBJECT
<u>12</u>	<u>AHG</u>							
<u>BAG</u>	<u>E</u>	<u>N</u>	<u>G</u>	<u>P</u>	<u>E</u>	<u>A</u>	<u>N</u>	<u>K</u>
	5			10			15	
	25			30			35	40
	45			50				

24
24

DATE OF PHOTO	TYPE	QUALITY	CLASS	NO. OF CARDS	SOURCE OF PHOTOGRAPH
<u>1960-6-1</u>	<u>4</u>	<u>1</u>	<u>4</u>	<u>1</u>	<u>STATINTL</u>
CLASSIFICATION <u>000</u>				CAPTIONED BY <u>F14</u>	

PHOTO NO. 847200	LOT NO. R 2644	MAP REFERENCE	LATITUDE	LONGITUDE	
COUNTRY ANGOLA	PROVINCE				
AREA NO. 12	SUBJECT AH7	SUBJECT	SUBJECT	SUBJECT	
B	U	T	T	E	R
5					
10					
15					
20					
25					
30					
35					
40					
45					
50					

10-24	DATE OF PHOTO	TYPE	QUALITY	CLASS	NO. OF CARDS	SOURCE OF PHOTOGRAPH
1960-61		4	1	↓	1	STATINTL
CLASSIFICATION	CAPTIONED BY			FM		

PHOTO NO. 847201 LOT NO. R2644 MAP REFERENCE _____ LATITUDE _____ LONGITUDE _____

COUNTRY	PROVINCE									
AREA NO	SUBJECT	SUBJECT	SUBJECT	SUBJECT	SUBJECT	SUBJECT	SUBJECT	SUBJECT	SUBJECT	SUBJECT
<u>ANGOLA</u>										
<u>1E</u>	<u>AHC</u>									
	<u>5</u>									<u>20</u>
<u>F I S H</u>		<u>T R A P</u>								<u>40</u>
	<u>25</u>									
	<u>45</u>									

DATE OF PHOTO	TYPE	QUALITY	CLASS	NO. OF CARDS	SOURCE OF PHOTOGRAPH
<u>1960-6-1</u>	<u>4</u>	<u>1</u>	<u>4</u>	<u>1</u>	<u>STATINTL</u>
CLASSIFICATION <u>000</u>					CAPTIONED BY <u>FM</u>