

PHOTO NO. 848402	LOT NO. R 2705	MAP REFERENCE C	LATITUDE 220 N	LONGITUDE 4312 E
COUNTRY YEMEN PROTECTORATE		PROVINCE		
AREA NO. 26K	SUBJECT C31	SUBJECT	SUBJECT	SUBJECT
A	D	E	N	
5				
		H	O	M
		E		O
				F
				15
				P
				O
				O
				R
				10
				35
				C
				I
				T
				Y
				10
				50
				S
				45
				M
				A
				I
				N
				S
				T
				R
				E
				E
				T
				S

7-10	DATE OF PHOTO	TYPE	QUALITY	CLASS	NO. OF CARDS	SOURCE OF PHOTOGRAPH STATINTL
		/	/	4		
CLASSIFICATION	CAPTIONED BY					
000	FM					

PHOTO NO. **46413** LOT NO. **R 2755** MAP REFERENCE **C** LATITUDE **1245 N** LONGITUDE **4513 E**

COUNTRY **ADEN PROTECTORATE** PROVINCE

AREA NO	SUBJECT	SUBJECT	SUBJECT	SUBJECT	SUBJECT	SUBJECT	SUBJECT	SUBJECT
26K	C6B	C6B	_____					
A D E N	5	B E D	10	F O R	15	M E N	20	
O R K E R S	25	F R	30	Y E M E N	35	O N	40	5
T R E E T	45	O U T S	50	I D E	J U D A N			
INTERIOR MISSION ALDE								

7-10

DATE OF PHOTO	TYPE	QUALITY	CLASS	NO. OF CARDS
1960-6-1	4	1	4	2

SOURCE OF PHOTOGRAPH
STATINTL

CLASSIFICATION **000** CAPTIONED BY **FM**

PHOTO NO. 846405 LOT NO. R2755 MAP REFERENCE C LATITUDE 1245N LONGITUDE 4512E

COUNTRY	AREA NO	SUBJECT	SUBJECT	SUBJECT	SUBJECT	SUBJECT	SUBJECT	SUBJECT	SUBJECT
ADEN PROTECTORATE	26K	C18							
		5	10	15	20	25	30	35	40
		ADEN	QUEEN	ELIZABETH					
		25	30	35	40				
		HOSPITAL	IND	CARMAY					
		45	50						
		ERSECTION	OF	CITY					

DATE OF PHOTO	TYPE	QUALITY	CLASS	NO. OF CARDS	SOURCE OF PHOTOGRAPH
1960-6-1	4	1	4	1	STATINTL
CLASSIFICATION				CAPTIONED BY	
				FM	

PHOTO NO. 846107	LOT NO. R 2755	MAP REFERENCE N1B	LATITUDE 12 22 N	LONGITUDE 44 59 E
COUNTRY ABEN PROTECTORATE	PROVINCE			
AREA NO. 26K	SUBJECT AHV	SUBJECT	SUBJECT	SUBJECT
5	10	15	20	
8 H A Y	K H U T H A A N	P U M P		
25	30	35	40	
U S E D	T O P U M P	W A T E R		
45	50			
N S A L T	P A N S.			

9	DATE OF PHOTO	TYPE	QUALITY	CLASS	NO. OF CARDS	SOURCE OF PHOTOGRAPH STATINTL
	1960-6-1	4	1B	4	1	[REDACTED]
CLASSIFICATION	DUU		CAPTIONED BY		FM	

PHOTO NO. 846408		LOT NO. A 2 727		MAP REFERENCE A 1 5		LATITUDE 22 20 N		LONGITUDE 123 15 E	
COUNTRY ADEN			PROVINCE						
AREA NO. 26K		SUBJECT AGP	SUBJECT	SUBJECT	SUBJECT	SUBJECT	SUBJECT	SUBJECT	SUBJECT
5		10	15	20	25	30	35	40	45
8		11	14	17	20	23	26	29	32
P O T T E R Y		M A K I N G							
25		30	35	40	45				
45		50							

DATE OF PHOTO		TYPE	QUALITY	CLASS	NO. OF CARDS	SOURCE OF PHOTOGRAPH STATINTL			
1966		J	2	4	1	[REDACTED]			
CLASSIFICATION		DUU			IM				

PHOTO NO. 846409 LOT NO. R2755 MAP REFERENCE C LATITUDE 1252N LONGITUDE 4459E

COUNTRY ADEN PROTECTORATE		PROVINCE		SUBJECT		SUBJECT		SUBJECT		SUBJECT		SUBJECT	
AREA NO 26K		SUBJECT AGP		SUBJECT		SUBJECT		SUBJECT		SUBJECT		SUBJECT	
5		10		15		20		25		30		35	
HAY		K H' U T H M A N		M A K I N G		N E							
25		30		35		40		45		50			
B R E A D													

25

DATE OF PHOTO		TYPE	QUALITY	CLASS	NO. OF CARDS	SOURCE OF PHOTOGRAPH
1960-01		4	2	4	1	STATINTL
CLASSIFICATION					CAPTIONED BY	
080					FM	

PHOTO NO. 846411		LOT NO. 2705		MAP REFERENCE 3		LATITUDE 22°N		LONGITUDE 102°E	
COUNTRY			PROVINCE						
SOUTH VIETNAM			HO CHI MINH						
AREA NO. 222		SUBJECT C26	SUBJECT	SUBJECT	SUBJECT	SUBJECT	SUBJECT	SUBJECT	SUBJECT
5	10	15	20	25	30	35	40	45	50
S		L		H		U		T	
P		L		A		C		E.	
10		DATE OF PHOTO	TYPE	QUALITY	CLASS	NO. OF CARDS 1	SOURCE OF PHOTOGRAPH		
							STATINTL		
							[REDACTED]		
							CAPTIONED BY		
							[REDACTED]		

PHOTO NO. 846413 LOT NO. R2755 MAP REFERENCE N13 LATITUDE 1302N LONGITUDE 4454E

COUNTRY		PROVINCE		SUBJECT		SUBJECT		SUBJECT		SUBJECT			
ADEN PROTECTORATE				C71 C81		C51 AKU							
AREA NO. 26K													
L	A	H	I	J	(NR)	P	I	L	G	R	I	M	S
N	T	H	E	R	W	A	Y	T	O	M	E	C	A.

DATE OF PHOTO	TYPE	QUALITY	CLASS	NO. OF CARDS	SOURCE OF PHOTOGRAPH
8-10-28	4	1	4	4	STATINTL
1960-6					
CLASSIFICATION				CAPTIONED BY	
				OUU	FH

CIA-RDP78-05867A000401310022-7

PHOTO NO. 846414

LOT NO. R-27-55

MAP REFERENCE C

LATITUDE 12 45 N

LONGITUDE 45 12 E

COUNTRY		ADEN PROTECTORATE							
AREA NO	SUBJECT	SUBJECT	SUBJECT	SUBJECT	SUBJECT	SUBJECT	SUBJECT	SUBJECT	SUBJECT
26K	AHC								
A D E N	(N R)								
R I N G I N G									
C A T F I S H									

10 F I S H E R M E N

15

30 C A T C H

35 O F

40 S E A

45 AT VILLAGE OF

B E R F U K O M.

STATINTI

DATE OF PHOTO	TYPE	QUALITY	CLASS	NO. OF CARDS
1968-61	H	1	4	1
CLASSIFICATION				CAPTIONED BY
SECRET				JOC



PHOTO NO. 846415 LOT NO. R-2755 MAP REFERENCE C LATITUDE 12 45N LONGITUDE 45 12E

COUNTRY	PROVINCE									
AREA NO	SUBJECT	SUBJECT	SUBJECT	SUBJECT	SUBJECT	SUBJECT	SUBJECT	SUBJECT	SUBJECT	SUBJECT
ADEN	(NR)									
IL.	F	BER	FUKOM.							

STATINTL

DATE OF PHOTO	TYPE	QUALITY	CLASS	NO. OF CARDS
1968-61	4	1	4	2

CAPTIONED BY: JCC




PHOTO NO.	846416	LOT NO.	R-2755	MAP REFERENCE	C	LATITUDE	17 45N	LONGITUDE	45 12E
COUNTRY	ADEN PROTECTORATE								
AREA NO.	26K	SUBJECT	C7G	SUBJECT	AHC	SUBJECT		SUBJECT	
	A D E N	(N E)		10	B O Y		15	W I T H	F I
	B H	A Y		20	V I L L A G E		35	O F	B E R
	F U K O M.			45			50		

STATINTL

8-24	DATE OF PHOTO	TYPE	QUALITY	CLASS	NO. OF CARDS	
1460-61		L1	1	U	2	
	CLASSIFICATION	DUU		CAPTIONED BY JCC		

PHOTO NO.	846417	LOT NO.	R-2755	MAP REFERENCE	C	LATITUDE	17 45 N	LONGITUDE	45 12 E
COUNTRY	ARVN PROTECTORATE								
AREA NO	26K	SUBJECT	068	SUBJECT	AKU	SUBJECT		SUBJECT	
	A D E N				R O A D		15	I N T O	20
	1 L	0	25	F	B E R F U K O N		35		40
			45				50		

7-28					STATINTL
DATE OF PHOTO	TYPE	QUALITY	CLASS	NO. OF CARDS	
146-61				2	
CLASSIFICATION	SUU				CAPTIONED BY
					JTC

PHOTO NO. 846418	LOT NO. R-2155	MAP REFERENCE C	LATITUDE	LONGITUDE 1512E
COUNTRY ADEN PROTECTORATE	PROVINCE			
AREA NO. 26K	SUBJECT C6B	SUBJECT C26	SUBJECT CTG	
A D E N	5	A R	A B I A N	15
B L E	25	M A R T I		35
	45			50
				20
				40
STATINTL				
7-8-10	DATE OF PHOTO	TYPE	QUALITY	CLASS
				NO. OF CARDS 3
CLASSIFICATION	CAPTIONED BY		[REDACTED]	

PHOTO NO. 846419	LOT NO. R-2955	MAP REFERENCE C	LATITUDE 12 45 N	LONGITUDE 45 12 E				
COUNTRY ADEN PROTECTORATE	PROVINCE	SUBJECT	SUBJECT	SUBJECT	SUBJECT	SUBJECT	SUBJECT	
AREA NO. 26K	C81	C71						
A D E N	5	L O W	10	-	C A S T E	15	A R A B	20
Q	25	M I L A R	30	T O	G Y P S I E S	35		40
	45		50					

8-10	DATE OF PHOTO	TYPE	QUALITY	CLASS	NO. OF CARDS	STATION	SOURCE OF PHOTOGRAPH
	1960 6 1	4	1	4	2		
CLASSIFICATION	000		FM				

PHOTO NO. 846540 LOT NO. R-2755 MAP REFERENCE C LATITUDE 08 26N LONGITUDE 39 06E

COUNTRY	ETHIOPIA							PROVINCE	
AREA NO	H O	SUBJECT	A42	SUBJECT	A4C	SUBJECT		SUBJECT	
	K O K A	5	D A M	10	D A M	15	L K G	20	F R
	6 M	25	E M P E R O R ' S	30	P A L A C E	35		40	
		45		50					

STATINTL

17-39	DATE OF PHOTO	TYPE	QUALITY	CLASS	NO. OF CARDS
1960-61	4	1	4	2	
CLASSIFICATION	OUD		CAPTIONED BY JSC		



PHOTO NO. 846421 LOT NO. R-2755 MAP REFERENCE C LATITUDE 08 26N LONGITUDE 39 06E

COUNTRY ETHIOPIA PROVINCE

AREA NO	SUBJECT	SUBJECT	SUBJECT	SUBJECT	SUBJECT	SUBJECT	SUBJECT	SUBJECT	SUBJECT
<u>H O</u>	<u>A42</u>	<u>AKC</u>							
<u>K O K A</u>	<u>5</u>	<u>D A M</u>		<u>10</u>				<u>15</u>	
	<u>25</u>			<u>30</u>				<u>35</u>	<u>40</u>
	<u>45</u>			<u>50</u>					

STATINTL

17-79

DATE OF PHOTO	TYPE	QUALITY	CLASS	NO. OF CARDS	SC
<u>1960-61</u>	<u>4</u>	<u>1</u>	<u>4</u>	<u>2</u>	

CLASSIFICATION OND CAPTIONED BY JCC



2000/04/27 : CIA-RDP78-05867A000401310022-7

PHOTO NO. 846122 LOT NO. R-2755 MAP REFERENCE C LATITUDE 08 26N LONGITUDE 39 06E

COUNTRY	ETHIOPIA									
AREA NO	H O									
SUBJECT	AKU									
SUBJECT	D A M									
SUBJECT	(N R)									
SUBJECT	R O A D									
SUBJECT	A P									
SUBJECT	P R O A C H I N G									
SUBJECT	D A M.									

STATINTL

1-28	DATE OF PHOTO	TYPE	QUALITY	CLASS	NO. OF CARDS
1960-61	4	1	4	1	
CLASSIFICATION	000				
CAPTIONED BY	JCC				



100-200070471 : CIA-RDP78-05867A000401310022-7

PHOTO NO. 846424 LOT NO. R 2660 MAP REFERENCE LATITUDE LONGITUDE

COUNTRY	HONG KONG								PROVINCE						
AREA NO.	AL	SUBJECT	C43	SUBJECT	C74	SUBJECT		SUBJECT		SUBJECT		SUBJECT		SUBJECT	
	CH	IN	E	S	E	R	E	F	U	G	E	E	S	A	T
	H	O	N	G	K	O	N	G	B	O	R	D	E	R.	

25X1A

DATE OF PHOTO	TYPE	QUALITY	CLASS	NO. OF CARDS	SO
6/1 6 2 4		2	3	2	
CLASSIFICATION					CAPTIONED BY
					REB

PHOTO NO. 849125 LOT NO. R2660 MAP REFERENCE LATTITUDE LONGITUDE

COUNTRY CHINA PROVINCE

AREA NO	SUBJECT	SUBJECT	SUBJECT	SUBJECT	SUBJECT	SUBJECT	SUBJECT	SUBJECT
1L	C43	C74						
	5	10	15	20				
	25	30	35	40				
	45	50						

CHINESE REFUGEE S AT HONG KONG BORDER

DATE OF PHOTO	TYPE	QUALITY	CLASS	NO. OF CARDS	SOURCE
June 6 2	4	2	3	2	[REDACTED]

2000/04/27 : CIA-RDP78-05867A000401310022-7

PHOTO NO. 849423 LOT NO. R 2660 MAP REFERENCE LATITUDE LONGITUDE

COUNTRY HONG KONG PROVINCE

AREA NO	SUBJECT	SUBJECT	SUBJECT	SUBJECT	SUBJECT	SUBJECT	SUBJECT	SUBJECT
AL	C43	C74						
	CHINESE		REFUGEE					
				BORDER				
	HONG	KONG						

25X1A



DATE OF PHOTO	TYPE	QUALITY	CLASS	NO. OF CARDS	SC
6/1 6 2 4		2	3	2	

CLASSIFICATION CAPTIONED BY REB

PHOTO NO. 815127 LOT NO. R-2751 MAP REFERENCE _____ LATITUDE 62 00N LONGITUDE 50 00E

COUNTRY	PROVINCE	SUBJECT	SUBJECT	SUBJECT	SUBJECT	SUBJECT	SUBJECT	SUBJECT
	<u>USSR</u>							
AREA NO. <u>101N</u>	SUBJECT <u>DIQ</u>	SUBJECT <u>of</u>	SUBJECT <u>C26</u>	SUBJECT <u>ANY</u>				
	<u>V</u>	<u>A</u>	<u>L</u>	<u>L</u>	<u>E</u>	<u>V</u>	<u>E</u>	<u>R</u>
	<u>S</u>	<u>O</u>	<u>L</u>	<u>A</u>	<u>S</u>	<u>T</u>	<u>R</u>	<u>E</u>
	<u>S</u>	<u>T</u>	<u>R</u>	<u>E</u>	<u>A</u>	<u>M</u>	<u>S</u>	<u>U</u>
	<u>S</u>	<u>T</u>	<u>R</u>	<u>E</u>	<u>A</u>	<u>M</u>	<u>S</u>	<u>U</u>
	<u>S</u>	<u>T</u>	<u>R</u>	<u>E</u>	<u>A</u>	<u>M</u>	<u>S</u>	<u>U</u>

(61 42N, 50 53E)

DATE OF PHOTO	TYPE	QUALITY	CLASS	NO. OF CARDS	SOURCE OF PHOTOGRAPH
	<u>7</u>	<u>2</u>	<u>4</u>	<u>3</u>	<u>KOMI ASSR,</u> <u>Mos. 1st.</u>
CLASSIFICATION	<u>OUO</u>	CAPTIONED BY <u>CL</u>			

PHOTO NO. 015120 LOT NO. R-2751 MAP REFERENCE NIS LATITUDE 65 04 N LONGITUDE 60 09 E

COUNTRY	USSR								PROVINCE
AREA NO	C 93 N	SUBJECT	D 33	SUBJECT	D I D	SUBJECT		SUBJECT	
	N A R O	SUBJECT	D N A Y A	SUBJECT	G O R A	SUBJECT	L K G	SUBJECT	
	I W D	SUBJECT	M T N	SUBJECT	F R	SUBJECT	S H O R E	SUBJECT	O F
	[L A K E]	SUBJECT		SUBJECT		SUBJECT		SUBJECT	

Lake Maloye Balban-Ty.

(1)

DATE OF PHOTO	TYPE	QUALITY	CLASS	NO. OF CARDS	SOURCE OF PHOTOGRAPH
	3	2	4	2	Komi ASSR, Mas. '59.
CLASSIFICATION	OUD		CAPTIONED BY CL		

PHOTO NO. 816129 LOT NO. R-2751 MAP REFERENCE LATITUDE 63 33N LONGITUDE 53 40E

COUNTRY USSR PROVINCE

AREA NO	SUBJECT	SUBJECT	SUBJECT	SUBJECT	SUBJECT	SUBJECT	SUBJECT	SUBJECT
B 101 N	A16							20
U K H T A		O I L		REF		NER Y.		40
	25		10		15		35	
			30					
	45		50					

DATE OF PHOTO	TYPE	QUALITY	CLASS	NO. OF CARDS	SOURCE OF PHOTOGRAPH
	4	2	4	1	Kom ASSR, Mos. '59.
CLASSIFICATION OVP				CAPTIONED BY CL	

PHOTO NO. 815900	LOT NO. R-2791	MAP REFERENCE ✓	LATITUDE 63 53N	LONGITUDE 53 40E
COUNTRY USSR		PROVINCE		
AREA NO. E 101 N	SUBJECT C6B	SUBJECT C28	SUBJECT C26	SUBJECT
U K H T A		O K T Y A B R ' S K A Y A		
U L I T S A		S O F F I C E	B L D G.	

Fgi Management offices
for Ukhta combines

DATE OF PHOTO	TYPE 3	QUALITY 2	CLASS 4	NO. OF CARDS 3	SOURCE OF PHOTOGRAPH KIMF USSR MIS 54
CLASSIFICATION OUO	CAPTIONED BY CL				

PHOTO NO. 816431 LOT NO. B-2751 MAP REFERENCE LATITUDE 13 33 N LONGITUDE 55 46 E

COUNTRY PROVINCE

AREA NO	SUBJECT	SUBJECT	SUBJECT	SUBJECT	SUBJECT	SUBJECT	SUBJECT	SUBJECT
B 111 N	CIN	C26						
11	15	20	25	30	35	40	45	50
U	L	T	A	C	E	N	T	E
Y.	O	N	R	T.	H	O	U	S
U	L	T	U	R	E			

for petroleum workers.

ILLEGIB

DATE OF PHOTO	TYPE	QUALITY	CLASS	NO. OF CARDS	SOURCE OF PHOTOGRAPH
	4	2	4	2	[REDACTED]

CAPTIONED BY 100 CL

PHOTO NO. 845488 LOT NO. R-3751 MAP REFERENCE C LATITUDE 66 05N 60 08E

COUNTRY	PROVINCE	SUBJECT	SUBJECT	SUBJECT	SUBJECT	SUBJECT	SUBJECT
	NSSR						
AREA NO. B 93 N		SUBJECT C31	SUBJECT CLB	SUBJECT AKC			
		5		10		15	20
		INITA		MINERS?		HOMES	0
		25		30		35	40
		MULITSA		POLYARNAYA.			
		45		50			

DATE OF PHOTO	TYPE	QUALITY	CLASS	NO. OF CARDS	SOURCE OF PHOTOGRAPH
	3	2	4	3	Komi ASSR, Mos. '59
CLASSIFICATION 010				CAPTIONED BY CL	

PHOTO NO. 849484 LOT NO. R-2751 MAP REFERENCE LATITUDE 67 30N LONGITUDE 64 00E

COUNTRY	USSR										
AREA NO	A 94 N	SUBJECT	A 21	SUBJECT	A H 2	SUBJECT		SUBJECT		SUBJECT	
	V O R K U T A										
	" V O R K U T A U G O L "										

(Vorkuta coal combine).

DATE OF PHOTO		TYPE	1	QUALITY	2	CLASS	4	NO. OF CARDS	2	SOURCE OF PHOTOGRAPH	(14 24) Komi ASSR, Nos. 59.
CLASSIFICATION	0 U O			CAPTIONED BY		CL					

PHOTO NO. 816185 LOT NO. R-2751 MAP REFERENCE C LATITUDE 61 40 N LONGITUDE 50 45 E

COUNTRY	PROVINCE	SUBJECT	SUBJECT	SUBJECT	SUBJECT	SUBJECT	SUBJECT	SUBJECT
USSR		C101N	C26	C6B				
		SYKTYVKAR	10		ISOVETS	15	SKAY	20
		A ULITSAY	30			35		40
			45					

(7, 28)

DATE OF PHOTO	TYPE	QUALITY	CLASS	NO. OF CARDS	SOURCE OF PHOTOGRAPH
	4	2	4	2	KOMI ASSR Moscow '59

CLASSIFICATION: CVO CAPTIONED BY: CL

PHOTO NO. 846436	LOT NO. R-2751	MAP REFERENCE C	LATITUDE 61 40 N	LONGITUDE 50 48 E
COUNTRY USSR		PROVINCE		
AREA NO. C 101 N	SUBJECT BBB	SUBJECT C1J	SUBJECT	SUBJECT
S Y K T	5	V K A R	10	B L D G.
I N G	25	K O M I	30	B R A N C H
A O F	45	S C I.]	50	H O U S
				O F [A

USSR Academy of Sciences

DATE OF PHOTO	TYPE	QUALITY	CLASS	NO. OF CARDS	SOURCE OF PHOTOGRAPH
	4	2	4	2	Komi ASSR, Mos. '59
CLASSIFICATION	CAPTIONED BY				
	OUD CL				

2000/04/27 : CIA-RDP78-05867A000401310022-7

PHOTO NO.	846137	LOT NO.	R-2751	MAP REFERENCE	C	LATITUDE	61 40 N	LONGITUDE	50 48 E
COUNTRY	USSR								
AREA NO.	C 101N	SUBJECT	C16	SUBJECT		SUBJECT		SUBJECT	
	S	Y	K	T	5	Y	V	K	A
					10				
					15				
					20				
					25				
					30				
					35				
					40				
					45				

and Soviet of Ministers, Komi ASSR,

DATE OF PHOTO	TYPE	QUALITY	CLASS	NO. OF CARDS	SOURCE OF PHOTOGRAPH
	4	1	4	1	Komi ASSR, Mos. '59
CLASSIFICATION	DUO		CAPTIONED BY		CL

PHOTO NO. 846141 LOT NO. M 3301 MAP REFERENCE C LATITUDE 12-31N LONGITUDE 70-02W

COUNTRY Dutch West Indies PROVINCE Aruba Island

AREA NO	SUBJECT	SUBJECT	SUBJECT	SUBJECT	SUBJECT	SUBJECT	SUBJECT	SUBJECT
AE	C2C	C2A	AL9					
	5	10			15			20
	DRAN	JESTAD			DEVEER			M
	25	30			35			40
	OVIE	THEATRE			(L)			TR
	45	50						
	CADERO	RESTAURANT						

(RIGHT END OF same bldg.) ACROSS
 & CHOONER HARBOR FROM HOUSE-
 BOAT BALI RESTAURANT.

25X1A

10-30

DATE OF PHOTO	TYPE	QUALITY	CLASS	NO. OF CARDS
July 59	3	2	3	3



CLASSIFICATION

CAPTIONED BY

Conf

JP

PHOTO NO.	846442	LOT NO.	N 1832	MAP REFERENCE	C	LATITUDE	37.31N	LONGITUDE	22-21E
COUNTRY	GREECE		PROVINCE	Arkodhia					
AREA NO.	3450 M	SUBJECT	AFG	SUBJECT		SUBJECT		SUBJECT	
	T	R	I	P	5	O	L	I	\$
					10				
	G	F	E	\$	25	W	O	R	K
					30	I	N	G	
	-	M	A	K	45	I	N	G	
					50				

ESTABLISHMENT ON

WASHINGTON ST.

25X1A



25	DATE OF PHOTO	TYPE	QUALITY	CLASS	NO. OF CARDS
July	59	1	2	3	1
CLASSIFICATION	CONF		CAPTIONED BY JP		

PHOTO NO. 015113 LOT NO. L 3590 MAP REFERENCE C LATITUDE 38-15N LONGITUDE 21-44E

COUNTRY GREECE PROVINCE ARHAI A

AREA NO	SUBJECT	SUBJECT	SUBJECT	SUBJECT	SUBJECT	SUBJECT	SUBJECT	SUBJECT
<u>1450M</u>	<u>AHP</u>							
<u>P</u>	<u>A</u>	<u>T</u>	<u>R</u>	<u>A</u>	<u>5</u>	<u>A</u>	<u>C</u>	<u>H</u>
<u>A</u>	<u>W</u>	<u>I</u>	<u>N</u>	<u>E</u>	<u>25</u>	<u>F</u>	<u>A</u>	<u>C</u>
<u>7</u>					<u>45</u>	<u>T</u>	<u>O</u>	<u>R</u>
						<u>Y</u>	<u>15</u>	<u>A</u>
							<u>35</u>	<u>10</u>
								<u>20</u>
								<u>40</u>

25X1A

25

DATE OF PHOTO	TYPE	QUALITY	CLASS	NO. OF CARDS
<u>5 8</u>	<u>1</u>	<u>1</u>	<u>3</u>	<u>1</u>

CLASSIFICATION Conf CAPTIONED BY [Signature]




PHOTO NO. 846444 LOT NO. R2770 MAP REFERENCE C LATITUDE 12-03 S LONGITUDE 77-03 W

COUNTRY Peru PROVINCE Lima

AREA NO	SUBJECT	SUBJECT	SUBJECT	SUBJECT	SUBJECT	SUBJECT	SUBJECT	SUBJECT
733J	C9C							
L I M A		T R O O P S				W A I T		O U
T S I D E		G E N E R A L				S T A F F		
H D Q T R S.								

OF PERUVIAN ARMY
 FOR CALL TO POSSIBLE SCENES
 OF VIOLENCE.

25X1A



DATE OF PHOTO	TYPE	QUALITY	CLASS	NO. OF CARDS
10 June 62	4	1	4	1

CLASSIFICATION CW

CAPTIONED BY [Signature]

1 Jun 56

Release 2000/04/27 : CIA-RDP78-05867A000401310022-7

PHOTO NO. 815145 LOT NO. R 2521 MAP REFERENCE NIS LATITUDE 56 33 N LONGITUDE 026 57 E

COUNTRY	PROVINCE	SUBJECT	SUBJECT	SUBJECT	SUBJECT	SUBJECT	SUBJECT	SUBJECT
U.S.S.R		AJA						
AREA NO. 0153 N								
V I L A N T I								
to								
8								

(97)

DATE OF PHOTO	TYPE	QUALITY	CLASS	NO. OF CARDS	SOURCE OF PHOTOGRAPH
	4	2	4	1	VILANT RICA 1962
CLASSIFICATION				CAPTIONED BY	
OUO				dkw	

2000/04/27 : CIA-RDP78-05867A000401310022-7

PHOTO NO. 816190

LOT NO. R 2520

MAP REFERENCE NIS

LATITUDE 56 33 N

LONGITUDE 026 57E

COUNTRY	AREA NO	SUBJECT	SUBJECT	SUBJECT	SUBJECT	SUBJECT	SUBJECT	SUBJECT
USSR	D 153 N	CON	CON					
	VILANI		YOUTH				CENTER	

(7, 10)

DATE OF PHOTO	TYPE	QUALITY	CLASS	NO. OF CARDS	SOURCE OF PHOTOGRAPH
	4	2	4	1	VILANI RIGA 1962

CLASSIFICATION

Approved For Release 2000/04/27 : CIA-RDP78-05867A000401310022-7

PHOTO ANALYSIS REPORT

GPO 918791

PHOTO NO. 810147 LOT NO. R 2521 MAP REFERENCE NIS LATITUDE 56 33 N LONGITUDE 026 57E

COUNTRY	USSR								
AREA NO.	B 153 N	SUBJECT	028	SUBJECT		SUBJECT		SUBJECT	
	VILANI		GENE		ER		AL		TRAD
	e	Bu	id	n	g		1958		houses
									tourist

office

DATE OF PHOTO	(7, 10)	TYPE	4	QUALITY	2	CLASS	4	NO. OF CARDS	1	SOURCE OF PHOTOGRAPH	VILANI
CLASSIFICATION	OUO									RIGA 1962	

2000/04/27 : CIA-RDP78-05867A000401310022-7

PHOTO NO.

81041N

LOT NO.

R 2521

MAP REFERENCE

NIS

LATITUDE

56 33 N

LONGITUDE

026 57E

COUNTRY

USSR

PROVINCE

AREA NO

D 153 N

SUBJECT

~~████████~~

SUBJECT

COOC

SUBJECT

SUBJECT

SUBJECT

SUBJECT

SUBJECT

SUBJECT

V I L A N I

T h e

H o u s e

o f

C u l t u r e

50

DATE OF PHOTO

TYPE

QUALITY

CLASS

NO. OF CARDS

SOURCE OF PHOTOGRAPH

(7, 10)

4

2

4

1

VILANI
RIEA 1962

CLASSIFICATION

OUO

CAPTIONED BY

HW

FORM NO. 174
1 Jan 56

Approved For Release 2000/04/27 : PHOTO-RDP78-05867A000401310022-7

GPO 916791

PHOTO NO.	845449	LOT NO.	R-2021	MAP REFERENCE	NIS	LATITUDE	16 32 N	LONGITUDE	104 07 E
COUNTRY	VIETNAM								
AREA NO.	DIS 2 N	SUBJECT	C94	SUBJECT		SUBJECT		SUBJECT	
	V	L	A	N	R	e	g	i	o
	S.	o	f	L	A	t	v	i	a
	S	T	P	A	R	T	Y	C	o

DATE OF PHOTO	(8)	TYPE	4	QUALITY	2	CLASS	4	NO. OF CARDS	1	SOURCE OF PHOTOGRAPH	VILANI
CLASSIFICATION	OUO	CAPTIONED BY	TKW								

23007047Z : CIA-RDP78-05867A000401310022-7 LONGITUDE

PHOTO NO. 8453.0 LOT NO. R 2521 MAP REFERENCE N18 LATITUDE 56 33N 026 57E

COUNTRY	AREA NO.	SUBJECT	SUBJECT	SUBJECT	SUBJECT	SUBJECT	SUBJECT	SUBJECT	SUBJECT
USSR	D 153 N	COJ							
	V I L A N I			B o a r d i n g				S c h	
	0 0 1								

DATE OF PHOTO	TYPE	QUALITY	CLASS	NO. OF CARDS	SOURCE OF PHOTOGRAPH
	(49)				VILANI
	4	2	4	1	RIGA 1962
CLASSIFICATION					CAPTIONED BY
OUO					BHW.

PHOTO NO. 816131 LOT NO. R-2521 MAP REFERENCE NIS LATITUDE 56 37 N LONGITUDE 26 44 E

COUNTRY	PROVINCE	SUBJECT	SUBJECT	SUBJECT	SUBJECT	SUBJECT	SUBJECT	SUBJECT	SUBJECT
USSR		CON							
AREA NO. D153 D		V I A R I A	K I L A N I	10		H O U S E			20
		C u i t u r e		30					40
				45					

(7 10)

DATE OF PHOTO	TYPE	QUALITY	CLASS	NO. OF CARDS	SOURCE OF PHOTOGRAPH
	4	2	4	1	VILANI, RIGA, 1962

CLASSIFICATION O U O

CAPTIONED BY THW

PHOTO NO. 846152 LOT NO. R-2521 MAP REFERENCE N15 LATITUDE 56 37 N LONGITUDE 26 44 E

COUNTRY	PROVINCE	SUBJECT	SUBJECT	SUBJECT	SUBJECT	SUBJECT	SUBJECT	SUBJECT
USSR								
AREA NO. D153 D		SUBJECT CND						
V A R A	K L A N I	10			N E W	15	h i g h	20
S c h o o l		25				35		40
		45						

DATE OF PHOTO	TYPE	QUALITY	CLASS	NO. OF CARDS	SOURCE OF PHOTOGRAPH
	(9)	4	2	4	VILANI, RIGA, 1962
CLASSIFICATION	OUO	CAPTIONED BY THW			

PHOTO NO.	845454	LOT NO.	R 2561	MAP REFERENCE	U18	LATITUDE	56 06N	LONGITUDE	27 32E	
COUNTRY	USSR									
AREA NO.	D153N	SUBJECT	C46	SUBJECT	C32	SUBJECT	C34	SUBJECT		
		5		10			15		20	
	D A G D A		M O N U M E N T					70		\$
	25		30			35			40	
	O V I E T		A N D						45	
	45		50						50	
	R O E F		A N D							

NOTE: APARTMENT HOUSES IN BACKGROUND.

(7, 10)

DATE OF PHOTO	TYPE	QUALITY	CLASS	NO. OF CARDS	SOURCE OF PHOTOGRAPH
	1	2	4	3	DAGDA, RIGA, 1962
CLASSIFICATION				CAPTIONED BY	
OUD				RL	

PHOTO NO. 816100	LOT NO. R2561	MAP REFERENCE 414	LATITUDE 56 06N	LONGITUDE 27 32E
COUNTRY USSR		PROVINCE		
AREA NO. D153N	SUBJECT C62	SUBJECT C6B	SUBJECT C48	SUBJECT
	5		10	15
D A E D A		S Q U A R E		N E A R
	25		30	35
H E		K O M J A U N I E T I		T H E A
	45		50	
T E R				

(7, 8, 10)

DATE OF PHOTO	TYPE	QUALITY	CLASS	NO. OF CARDS	SOURCE OF PHOTOGRAPH
	4	2	4	3	<u>D A E D A</u> RIGA, 1962
CLASSIFICATION				CAPTIONED BY	
O U O				RL	

PHOTO NO. 849156		LOT NO. R2561		MAP REFERENCE 414		LATITUDE 56 06N		LONGITUDE 27 32E	
COUNTRY				PROVINCE					
AREA NO. DIS3N		SUBJECT AHP		SUBJECT		SUBJECT		SUBJECT	
JAGDA		NEW		BAKERY					
5		10		15		20			
25		30		35		40			
45		50							
(7, 24)									
DATE OF PHOTO		TYPE	QUALITY	CLASS	NO. OF CARDS	SOURCE OF PHOTOGRAPH			
		4	2	4	1	ONE OR RISA, 1962			
CLASSIFICATION				CAPTIONED BY					
OVD				LL					

CIA-RDP78-05867A000401310022-7

PHOTO NO. 816157 LOT NO. R2561 MAP REFERENCE N17 LATITUDE 56 06 N LONGITUDE 27 32 E

COUNTRY	USSR									
AREA NO	DIS3 N		AH\$		GREEN		HOUSES		20	
	DAGDA		GREEN		HOUSES		35		40	
	AT THE		AGRICULTURAL		INSTITUTE					
	INSTITUTE									

DATE OF PHOTO	TYPE	QUALITY	CLASS	NO. OF CARDS	SOURCE OF PHOTOGRAPH
	4	2	A	1	DAGDA, RIGA, 1962
CLASSIFICATION	OUD		CAPTIONED BY RL		

2000/04/27 : CIA-RDP78-05867A000401310022-7

PHOTO NO. 816150 LOT NO. R2561 MAP REFERENCE N14 LATITUDE 56 06 N LONGITUDE 27 32 E

COUNTRY	PROVINCE	SUBJECT	SUBJECT	SUBJECT	SUBJECT	SUBJECT	SUBJECT	SUBJECT	SUBJECT
<u>USSR</u>		<u>DISC N</u>	<u>CDC</u>						
		<u>DAGDA</u>		<u>Komjau</u>	<u>nie</u>	<u>tis</u>			
		<u>Theatre</u>							

(710)

DATE OF PHOTO	TYPE	QUALITY	CLASS	NO. OF CARDS	SOURCE OF PHOTOGRAPH
	<u>4</u>	<u>2</u>	<u>4</u>	<u>1</u>	<u>DAGDA</u> <u>RIGA, 1962</u>
CLASSIFICATION <u>OWO</u>				CAPTIONED BY <u>[Signature]</u>	

Approved For Release 2000/04/27 : CIA-RDP78-05867A000401310022-7

PHOTO NO.	846459	LOT NO.	22561	MAP REFERENCE	N19	LATITUDE	56 06 N	LONGITUDE	27 32 E
COUNTRY	USSR								
AREA NO.	DISB N								
SUBJECT	DISB	SUBJECT	AH7	SUBJECT	DISB	SUBJECT	AKE	SUBJECT	
	5				10			15	20
			D a i r y					35	40
	25				30				
					50				
	45								
(719, 24)									
DATE OF PHOTO		TYPE	4	QUALITY	2	CLASS	4	NO. OF CARDS	2
								SOURCE OF PHOTOGRAPH	
								DISB, 1962	
CLASSIFICATION		CUC		CAPTIONED BY		LL			

PHOTO NO. 845100 LOT NO. R-2561 MAP REFERENCE N18 LATITUDE 56 06N LONGITUDE 27 32E

COUNTRY USSR PROVINCE

AREA NO	SUBJECT	SUBJECT	SUBJECT	SUBJECT	SUBJECT	SUBJECT	SUBJECT	SUBJECT
D 153 N	C 30							
D A G D A		V	i	e	w	o	f	15 r m o d
e L V								35 o u t s k i
r t s								50 D A G D A

DATE OF PHOTO	TYPE	QUALITY	CLASS	NO. OF CARDS	SOURCE OF PHOTOGRAPH
	(7)	4	2	4 1	DAGDA RIGA, 1962

PHOTO NO.	845181	LOT NO.	R-2561	MAP REFERENCE	N 15	LATITUDE	56 06 N	LONGITUDE	27 32 E
COUNTRY	USSR								
AREA NO	D 153 N	SUBJECT	C68	SUBJECT	HKU	SUBJECT	D33	SUBJECT	
	D A G D A			Map				area	a
	r o u n d			D a g d a					

DATE OF PHOTO	(28.29.6)	TYPE	0	QUALITY	2	CLASS	4	NO. OF CARDS	3	SOURCE OF PHOTOGRAPH	DAGDA
CLASSIFICATION	020		CAPTIONED BY		PLW		RIGA, 1962				

2000/04/27 : CIA-RDP78-05867A000401310022-7

PHOTO NO. 849462

LOT NO. R-2561

MAP REFERENCE N15

LATITUDE 56 06 N

LONGITUDE 27 32 E

COUNTRY USSR

PROVINCE

AREA NO	SUBJECT	SUBJECT	SUBJECT	SUBJECT	SUBJECT	SUBJECT	SUBJECT	SUBJECT	SUBJECT
D 153 N	COE								
D I A G I D A									
0 1	near								

Boaidi n 3 s c h e
Dogda
See map CIA

No.

DATE OF PHOTO	TYPE	QUALITY	CLASS	NO. OF CARDS	SOURCE OF PHOTOGRAPH
	(9)				DAGDA
	4	2	4	1	RIGA, 1962

CLASSIFICATION Q70

CAPTIONED BY VLW

PHOTO NO. 846188 LOT NO. R-2521 MAP REFERENCE N18 LATITUDE 56 11 N LONGITUDE 27 39 E

COUNTRY	PROVINCE	SUBJECT	SUBJECT	SUBJECT	SUBJECT	SUBJECT	SUBJECT	SUBJECT
USSR		COU D30						
AREA NO. D153 N		5	10	15	20	25	30	35
B U K M U I Z A								
L								

DATE OF PHOTO	TYPE	QUALITY	CLASS	NO. OF CARDS	SOURCE OF PHOTOGRAPH
(9, 29)	4	2	4	2	DAGDA RIGA, 1962
CLASSIFICATION	O U O				CAPTIONED BY NW

CIA-RDP78-05867A000401310022-7

PHOTO NO. 816184 LOT NO. L-2561 MAP REFERENCE N18 LATITUDE 56 06N LONGITUDE 27 32E

COUNTRY USSR PROVINCE

AREA NO	SUBJECT	SUBJECT	SUBJECT	SUBJECT	SUBJECT	SUBJECT	SUBJECT	SUBJECT
D 153 N	5	C30						20
D A G D A	5		N e w			h e a s i n g		40
r e a	26		L a u k t e h h			, k a s		
	45							

DATE OF PHOTO	TYPE	QUALITY	CLASS	NO. OF CARDS	SOURCE OF PHOTOGRAPH
(7)	↓	2	4	1	DAGDA RIGA, 1962
CLASSIFICATION				CAPTIONED BY <i>ohw</i>	

PHOTO NO. 815187 LOT NO. 22521 MAP REFERENCE C LATITUDE 57 00N LONGITUDE 23 45E

COUNTRY USSR PROVINCE

AREA NO	SUBJECT	SUBJECT	SUBJECT	SUBJECT	SUBJECT	SUBJECT	SUBJECT	SUBJECT
DIS3N	C14	AKA						
R16A	5	4	10	15	20	25	30	35
R04	25	TECHNICAL	30	BOTANI	35	40	45	50
CAL	5	INSTITUTE	50	(TECHNICAL				
AGRICULTURAL AND EARTH STUDIES								

(2,9,21)

DATE OF PHOTO	TYPE	QUALITY	CLASS	NO. OF CARDS	SOURCE OF PHOTOGRAPH
	4	2	4	2	LIGHT SOURCE
					L16A 161
CLASSIFICATION				CAPTIONED BY	
OUD				RL	

CIA-RDP78-05867A000401310022-7

PHOTO NO. 84648b	LOT NO. R 2521	MAP REFERENCE C	LATITUDE 57 00N	LONGITUDE 23 45E
COUNTRY USSR	PROVINCE			
AREA NO. DIS 3 N	SUBJECT D36	SUBJECT BH2	SUBJECT BK2	SUBJECT
	5	10	15	20
R I G A	J U R M A L A			R I V E R
	25	30	35	40
F R O N T	A N D			C L I M A T O L O
	45	50		
G Y	I T A T I O N			

(4,79,20)

DATE OF PHOTO	TYPE	QUALITY	CLASS	NO. OF CARDS	SOURCE OF PHOTOGRAPH
	4	2	4	3	RIGA JOURNAL, RIGA, 1951
CLASSIFICATION				CAPTIONED BY	
OUC				RL	

PHOTO NO.	816170	LOT NO.	R2521	MAP REFERENCE	C	LATITUDE	57 00N	LONGITUDE	23 45E
COUNTRY	USSR		PROVINCE						
AREA NO	0153 N	SUBJECT	C18	SUBJECT		SUBJECT		SUBJECT	
		5		10		15		20	
	RIGRA		JUR	MA			MA	JOR	
		25		30		35		40	
	OF		TER	RI				UM	
		45		50					

(7.10)

DATE OF PHOTO		TYPE	A	QUALITY	2	CLASS	4	NO. OF CARDS	1	SOURCE OF PHOTOGRAPH	RIGRA
CLASSIFICATION	OIC		CAPTIONED BY		KL		CIG 1961				

CIA-RDP78-05867A000401310022-7

PHOTO NO.	846178	LOT NO.	R 5591	MAP REFERENCE	C	LATITUDE	57 00 N	LONGITUDE	23 45 E
COUNTRY	474R								
AREA NO	DISE N								
SUBJECT	014	SUBJECT	071	SUBJECT		SUBJECT		SUBJECT	
	5			10		15		20	
	25			30		35		40	
	45			50					

(2, 7, 8)

DATE OF PHOTO	TYPE	QUALITY	CLASS	NO. OF CARDS	SOURCE OF PHOTOGRAPH
	4	2	4	2	RIGHT SUBJECT
					RIPA, 1961
CLASSIFICATION	OVD				CAPTIONED BY
					RL

PHOTO NO.	816174	LOT NO.	R2521	MAP REFERENCE	C	LATITUDE	57 00N	LONGITUDE	23 45E
COUNTRY	USSR								
AREA NO.	D153 N	SUBJECT	C16	SUBJECT	C6B	SUBJECT	C62	SUBJECT	
	RIGA								
	HALL								
	NO								

(4, 7, 9, 10) (~~8~~)

DATE OF PHOTO	TYPE	QUALITY	CLASS	NO. OF CARDS	SOURCE OF PHOTOGRAPH
			4	3	RIGA, 1961
CLASSIFICATION			CAPTIONED BY		
OHP			RL		

PHOTO NO. 846175 LOT NO. R2521 MAP REFERENCE C LATITUDE 57 00N LONGITUDE 23 45E

COUNTRY USSR PROVINCE

AREA NO	SUBJECT	SUBJECT	SUBJECT	SUBJECT	SUBJECT	SUBJECT	SUBJECT	SUBJECT	SUBJECT
<u>DISS N</u>	<u>C18</u>								
<u>RIGRA</u>	<u>5</u>	<u>JURMALA</u>	<u>10</u>	<u>REF</u>	<u>15</u>	<u>T</u>			<u>20</u>
<u>HOME</u>	<u>25</u>	<u>NO</u>	<u>10</u>	<u>MAJ</u>	<u>35</u>	<u>RO</u>	<u>40</u>		
<u>SECTION</u>	<u>45</u>	<u>N</u>	<u>OF</u>	<u>CITY</u>					

(7,10)

DATE OF PHOTO	TYPE	QUALITY	CLASS	NO. OF CARDS	SOURCE OF PHOTOGRAPH
	<u>4</u>	<u>3</u>	<u>4</u>	<u>1</u>	<u>RIGRA JURMALA</u> <u>RIGA, 1961</u>
CLASSIFICATION <u>SECRET</u>				CAPTIONED BY <u>RL</u>	

290070421 : CIA-RDP78-05867A000401310022-7

PHOTO NO.

846176

LOT NO.

R2521

MAP REFERENCE

C

LATITUDE

57 00N

LONGITUDE

23 45E

COUNTRY

USSR

PROVINCE

AREA NO.

DISB N

SUBJECT

Club

SUBJECT

AKA

SUBJECT

SUBJECT

SUBJECT

SUBJECT

15

SUBJECT

LENIN

SUBJECT

20

RIG + B

5

10

35

40

25

30

45

50

PROB PERK T

(6.7.18)

DATE OF PHOTO

TYPE

QUALITY

CLASS

NO. OF CARDS

SOURCE OF PHOTOGRAPH

4

2

4

2

RIG + B
Club 1961

CLASSIFICATION

TOP SECRET

CAPTIONED BY

RL

FORM NO. 1 Jun 56

Approved For Release 2000/04/27 : CIA-RDP78-05867A000401310022-7

GPO 918791

Approved For Release 2000/04/27 : CIA-RDP78-05867A000401310022-7

6

Approved For Release 2000/04/27 : CIA-RDP78-05867A000401310022-7

2000/04/27 : CIA-RDP78-05867A000401310022-7

PHOTO NO. 846478 LOT NO. R 2770A MAP REFERENCE LATITUDE LONGITUDE

COUNTRY NEPAL PROVINCE

AREA NO	SUBJECT	SUBJECT	SUBJECT	SUBJECT	SUBJECT	SUBJECT	SUBJECT	SUBJECT
64	CT2							
	CHILDREN							
	AVY	BURDEN	S.					

(8) 25X1A

DATE OF PHOTO	TYPE	QUALITY	CLASS	NO. OF CARDS	SO
June 62	4	2	3	1	

CLASSIFICATION Conf CAPTIONED BY FEB

PHOTO NO. 846479 LOT NO. R 1110A MAP REFERENCE C LATITUDE LONGITUDE

COUNTRY	PROVINCE	SUBJECT	SUBJECT	SUBJECT	SUBJECT	SUBJECT	SUBJECT	SUBJECT	SUBJECT
NEPAL		AHL	DID						
AREA NO. 64		HIMALAYAN			FOOT		HILLS		
		TERACE			FARMS				

DATE OF PHOTO	TYPE	QUALITY	CLASS	NO. OF CARDS	SC
June 62	4	2	C	2	
CLASSIFICATION	CAPTIONED BY		25X1A		
	[Redacted]		[Redacted]		

PHOTO NO. 846480 LOT NO. R 2770A MAP REFERENCE C LATITUDE 28 45 LONGITUDE 83 15 E

COUNTRY NEPAL PROVINCE

AREA NO	SUBJECT	SUBJECT	SUBJECT	SUBJECT	SUBJECT	SUBJECT	SUBJECT	SUBJECT
6U	DID	AKY DIA						
D	H	A	U	L	A	G	I	R
I	N	D	U	P	I	L	G	R
N	G	B	R	I	D	G	E	

MTN¹⁵ (W A) ²⁰ HA
 CR³⁵ OS S⁴⁰ I
 OVER KALI GAN-
 DAK RIVER ON THEIR WAY TO ~~MUKTI~~ MUKTINATH
 SHRINE.

DATE OF PHOTO	TYPE	QUALITY	CLASS	NO. OF CARDS	25X1A
June 6 2	4	2	3	3	[REDACTED]
CLASSIFICATION				CAPTIONED BY	
Comp				HEB	


2000/04/27 . CIA-RDP78-05867A000401310022-7

PHOTO NO.	848481	LOT NO.	R 2770A	MAP REFERENCE	C	LATITUDE	28 49 N	LONGITUDE	83 53 E
COUNTRY	NEPAL		PROVINCE						
AREA NO	64	SUBJECT	C51	SUBJECT	C52	SUBJECT	CIL	SUBJECT	
	MUKT	5	IN	10	A	15	HINDU	20	SHR
	INE.	25		30		35		40	
		45		50					

Pilgrims drying ~~off~~ ^{around} Fire AFTER Running under 108 water ~~s~~ spouts around temple & through pool (R).

25X1A

DATE OF PHOTO	TYPE	QUALITY	CLASS	NO. OF CARDS
June 6 2	4	2	3	6
CLASSIFICATION	CAPTIONED BY			
Comp	REB			



CIA-RDP78-05867A000401310022-7

PHOTO NO. 846482 LOT NO. R 2759 MAP REFERENCE SOURCE LATITUDE 07 10 S LONGITUDE 112 38 E

COUNTRY INDONESIA PROVINCE JAVA
AREA NO 3T SUBJECT AMI
S U R A B A J A S C A T T E R S I T
E S
25 30 35 40 45 50

25X1A

DATE OF PHOTO	TYPE	QUALITY	CLASS	NO. OF CARDS	SOURCE
19 6 1 0		23	3	1	[REDACTED]
CLASSIFICATION <i>Conf</i>					CAPTIONED BY <i>REB</i>

CIA-RDP78-05867A000401310022-7

PHOTO NO. 846154 LOT NO. R 2759 MAP REFERENCE SOURCE LATITUDE 07 10S LONGITUDE 112 38E

COUNTRY INDONESIA PROVINCE JAVA

AREA NO	SUBJECT	SUBJECT	SUBJECT	SUBJECT	SUBJECT	SUBJECT	SUBJECT
3T	AMI						
SURABAJA	SCATTER	15	ER	SIT	20		
E	N.O.	25	3.	L	30	kg.	E.
N)	OF	45	SIT	50	E.		

Center

(23)

25X1A



DATE OF PHOTO	TYPE	QUALITY	CLASS	NO. OF CARDS
7/1	6	1	4	3
			3	1

CLASSIFICATION: CONF CAPTIONED BY: JFB

PHOTO NO.	046485	LOT NO.	1	MAP REFERENCE		LATITUDE		LONGITUDE	
COUNTRY	INDONESIA		PROVINCE						
AREA NO.	BT	SUBJECT		SUBJECT		SUBJECT		SUBJECT	
		AMI	A8U						
		5		10		15		20	
	S	U	A	R	A	H	J	A	
	E	N	O.	3.	L	K	G	W	F
	O	N	U	M	E	N	T	"A"	50
									TOWARD SEMARANG

[center]

(23)

25X1A



DATE OF PHOTO	TYPE	QUALITY	CLASS	NO. OF CARDS	SC
7/1	6	1	7	2	
CLASSIFICATION				CAPTIONED BY	

PHOTO NO.	846486	LOT NO.	R 2759	MAP REFERENCE	SOURCE	LATITUDE	07 10S	LONGITUDE	112 38E
COUNTRY	INDONESIA			PROVINCE	JAVA				
AREA NO	3T	SUBJECT	AMI	SUBJECT		SUBJECT		SUBJECT	
	SURABAYA								
	E NO.	3.							

FROM 1 Kilometer NORTH

[TOP]

25X1A

DATE OF PHOTO	TYPE	QUALITY	CLASS	NO. OF CARDS
NOV 6 1 4 3		3	3	1



CAPTIONED BY DEB

PHOTO NO.	849487	LOT NO.	R 2759	MAP REFERENCE	SOURCE	LATITUDE	07 105	LONGITUDE	112 30E
COUNTRY	INDONESIA			PROVINCE	JAVA				
AREA NO	3T	SUBJECT	AMI	SUBJECT	AKU	SUBJECT		SUBJECT	
	S	U	R	A	B	A	J	A	
	E	N	O.	3.	(N.R.)	R	D.	8	D
	T	E	R	F	R.	S	I	T	E

From

[Bottom]

25X1A

DATE OF PHOTO	TYPE	QUALITY	CLASS	NO. OF CARDS
NOV 6 1 4		3	3	2
CLASSIFICATION				CAPTIONED BY
Comp				ACB

PHOTO NO. 846488	LOT NO. A 11.7	MAP REFERENCE D 101 E	LATITUDE 11 10 N	LONGITUDE 105 10 E
COUNTRY INDONESIA	PROVINCE JAWA			
AREA NO. 37	SUBJECT A 11.7	SUBJECT C 12	SUBJECT	SUBJECT
SUBJECT S U R P A R J A	SUBJECT E	SUBJECT N O.	SUBJECT A R E A	SUBJECT E M L E
	5	10	15	20
	25	30	35	40
	45	50		

IN SOUTH center OF SITE, 1.5g NORTH.

25X1A

DATE OF PHOTO	TYPE	QUALITY	CLASS	NO. OF CARDS
NOV	1	4	2	2
CLASSIFICATION				CAPTIONED BY JCE

PHOTO NO.	846489	LOT NO.	R 2759	MAP REFERENCE	SOURCE	LATITUDE	07 10 S	LONGITUDE	112 38 E
COUNTRY	Indonesia		PROVINCE	JAVA					
AREA NO	3T	SUBJECT	AMI C38	SUBJECT		SUBJECT		SUBJECT	
	SURABAJA								
	E NO.	3							
	E, LKG								

7, 23

25X1A

DATE OF PHOTO	NOV 6 1	TYPE	4	QUALITY	3	CLASS	3	NO. OF CARDS	2
CLASSIFICATION	Conf		CAPTIONED BY		PEB				



REC'D NO.	LOT NO.	MAP REFERENCE	LATITUDE	LONGITUDE
5450	R 27-9	SOURCE	07 103	112 38E
COUNTRY	PROVINCE			
Indonesia	JAWA			
AREA NO.	SUBJECT	SUBJECT	SUBJECT	SUBJECT
3T	HAM ABU			
SURABAYA				
E NO.	3	(NR)		
UARRY				
NORTH OF SITE, LK9 EAST.				

25X1A

DATE OF PHOTO	TYPE	QUALITY	CLASS	NO. OF CARDS
NOV 6 1	#	3	3	2
CLASSIFICATION			CAPTIONED BY	
Cov			BFG	

PHOTO NO.	846491	LOT NO.	R 2759	MAP REFERENCE	SOURCE	LATITUDE	07 10 S	LONGITUDE	112 38 E
COUNTRY	INDONESIA		PROVINCE	JAVA					
AREA NO.	3T	SUBJECT	AMI	SUBJECT		SUBJECT		SUBJECT	
	SURABAYA								
	E.								

Proposed tower location behind MESSAGE CENTER Bldg WEST.

[TOP]

DATE OF PHOTO	NOV. 6 1	TYPE	4	QUALITY	7, 23	CLASS	3	NO. OF CARDS	3	SO	25X1A
CLASSIFICATION	CONF		REB								

PHOTO NO. 8864102	LOT NO. 29759	MAP REFERENCE SOURCE	LATITUDE 07 10 S	LONGITUDE 112 39 E
COUNTRY INDONESIA	PROVINCE JAVA			
AREA NO. 3T	SUBJECT AMI	SUBJECT	SUBJECT	SUBJECT
SURABAYA	SCATTER	SI		
E	TERMINAL	SITE		

ALTERNATE LOCATION OF ANTENNA IN FRONT
OF MESSAGE center Bldg,

Center

25X1A

DATE OF PHOTO	TYPE	QUALITY	CLASS	NO. OF CARDS	SOURCE
NOV. 61	4	3	3	1	[REDACTED]
CLASSIFICATION Conf				CAPTIONED BY REB	

2000/04/27 : CIA-RDP78-05867A000401310022-7

PHOTO NO.	846400	LOT NO.	7	MAP REFERENCE	INDONESIA	LATITUDE	1 10 -	LONGITUDE	
COUNTRY	INDONESIA		PROVINCE	JAWA					
AREA NO.	1	SUBJECT	18M1 (AMD)	SUBJECT		SUBJECT		SUBJECT	
	5			10			15		20
	25			30			35		40
	45			50					45
MESSAGE CENTER, MAIN SWITCHBOARD.									
(bottom, L)									
(23)									
25X1A									
DATE OF PHOTO	TYPE	QUALITY	CLASS	NO. OF CARDS	SOURCE				
	1/18			2	[REDACTED]				
CLASSIFICATION				CAPTIONED BY					
				[REDACTED]					

PHOTO NO. 846494

LOT NO. R2759

MAP REFERENCE SOURCE

LATITUDE 07 19S

LONGITUDE 112 38E

COUNTRY Indonesia		PROVINCE JAVA					
AREA NO 3T	SUBJECT AMI	SUBJECT AMD	SUBJECT	SUBJECT	SUBJECT	SUBJECT	SUBJECT
S	U	R	A	B	A	J	A
E	(T)	ER	MIN	AL	S	I	T

(BOTTOM, R)

(23)

25X1A

DATE OF PHOTO	TYPE	QUANTITY	CLASS	NO. OF CARDS
NOV 6 1 1		3	3	2
CLASSIFICATION CONF			CAPTIONED BY HEB	



PHOTO NO.	846495	LOT NO.	R2759	MAP REFERENCE	SOURCE	LATITUDE	07 105	LONGITUDE	112 38E
COUNTRY	Indonesia			PROVINCE	JAVA				
AREA NO	3T	SUBJECT	AMI	SUBJECT		SUBJECT		SUBJECT	
S	U	A	B	A	J	A			
E									

DATE OF PHOTO	NOV 6 1 4	TYPE	3	CLASS	3	NO. OF CARDS	1
CLASSIFICATION	Comp						
CAPTIONED RE B							




PHOTO NO.	846497	LOT NO.	R 2759	MAP REFERENCE	SOURCE	LATITUDE	07 105	LONGITUDE	112 38E
COUNTRY	Indonesia		PROVINCE	JAVA					
AREA NO	3T	SUBJECT	AMI	SUBJECT		SUBJECT		SUBJECT	
	SURABAYA				SCATTER			SIT	
	NO. 2				SOUTH			WEST	
	EA,								

25X1A

DATE OF PHOTO		TYPE	QUALITY	CLASS	NO. OF CARDS	SO
NOV	6 1 4	3	3	1		
CLASSIFICATION				CAPTIONED BY		
Comp				LEB		

PHOTO NO.	846198	LOT NO.	R 2759	MAP REFERENCE	SOURCE	07 105	LONGITUDE	112 37E
COUNTRY	INDONESIA		PROVINCE	JAV A				
AREA NO	3 T	SUBJECT	AMI AKU	SUBJECT		SUBJECT		SUBJECT
	S U R A B A J A			10	S C A T T E R	15	S I T	20
	E N D.	25	7	30	L K G	35	E U L O N G	40
	2.5	45	M E T E R	50	R D	150 METERS WEST		
OF MAIN RD, (25% slope).								

DATE OF PHOTO	TYPE	QUALITY	CLASS	NO. OF CARDS	SOURCE
Sept 6	14	3	3	1	[REDACTED]
CLASSIFICATION				CAPTIONED BY	
Conf				REB	

25X1A

(10,28)

PHOTO NO. 846499	LOT NO. 2757	MAP REFERENCE	LATITUDE	LONGITUDE
COUNTRY	PROVINCE			
AREA NO. 37	SUBJECT 10/11	SUBJECT C5N	SUBJECT	SUBJECT
5	10	15	20	
25	30	35	40	
CEMETERY @ HINESE				
FOR PROPOSED SITE.				
To be Removed				

25X1A

DATE OF PHOTO	TYPE	QUALITY	CLASS	NO. OF CARDS	SOURCE
10, 23	4	3	3	2	[REDACTED]
CLASSIFICATION					CAPTIONED BY

PHOTO NO. 846500 LOT NO. R7813 MAP REFERENCE C LATITUDE 40 23N LONGITUDE 49 51E
000978

COUNTRY	PROVINCE							
<u>USSR</u>								
AREA NO	SUBJECT	SUBJECT	SUBJECT	SUBJECT	SUBJECT	SUBJECT	SUBJECT	SUBJECT
<u>C325N</u>	<u>C46</u>							
	5		10		15		20	
<u>BAKU</u>		<u>MONUMENT</u>		<u>TO</u>		<u>MO</u>		
	25		30		35		40	
<u>HAMMED</u>		<u>FIZULY</u>						
	45		50					

(7,10) 25X1A



DATE OF PHOTO	TYPE	QUALITY	CLASS	NO. OF CARDS	SOURCE
	<u>4</u>	<u>2</u>	<u>3</u>	<u>1</u>	

CLASSIFICATION CONF CAPTIONED BY RL