

PHOTO NO. 840301	LOT NO. P2211	MAP REFERENCE C	LATITUDE	LONGITUDE
COUNTRY Ecuador	PROVINCE Chimborazo			
AREA NO 4325	SUBJECT DIQ	SUBJECT	SUBJECT	SUBJECT
H T	K m.	2 2 7	10 F R.	15 G U A
I L	E N	R O U T E	30 T O	35 Q U I T O.
	45	50		20 A O U
				40

25X1A

1	DATE OF PHOTO	TYPE	QUALITY	CLASS	NO. OF CARDS	
	May 61	3	2	3	1	
CLASSIFICATION				CAPTIONED BY	JP	

PHOTO NO.	846304	LOT NO.	P2211	MAP REFERENCE	C	LATITUDE	02-12S	LONGITUDE	78-47W
COUNTRY	Ecuador		PROVINCE						
	Chimborazo								
AREA NO	432 J	SUBJECT	CG2	SUBJECT		SUBJECT		SUBJECT	
	A	L	A	U	S	1	E	A	T
							K	M.	
	G	U	A	Y	A	Q	U	I	L
							T	O	
							Q	U	I
							T	O	

25X1A



6	DATE OF PHOTO	TYPE	QUALITY	CLASS	NO. OF CARDS
	May 61	3	1	3	1
CLASSIFICATION	Conf.		CAPTIONED BY		
			JP		

Approved For Release 2000/04/27 : CIA-RDP78-05867A000401310021-8

PHOTO NO.	810010	LOT NO.	P 22 11	MAP REFERENCE	C	LATITUDE	0 1 - 15 S	LONGITUDE	78 - 37 W
COUNTRY	Ecuador			PROVINCE	Jungurahua				
AREA NO	712J	SUBJECT	DID	SUBJECT	C 38	SUBJECT		SUBJECT	
	A	M	B	A	T	O	(N R.)	I	N
	U	S	E.					D	I
								A	N
									H
									O

25X1A




1-7	DATE OF PHOTO	TYPE	QUALITY	CLASS	NO. OF CARDS
May	6 1	3	1	3	2
CLASSIFICATION	CONF			CAPTIONED BY	CP

PHOTO NO. 846311 LOT NO. P2211 MAP REFERENCE C LATITUDE 00-56 S LONGITUDE 78-37 W

COUNTRY Ecuador PROVINCE Cotopaxi

AREA NO	SUBJECT	SUBJECT	SUBJECT	SUBJECT	SUBJECT	SUBJECT	SUBJECT	SUBJECT	SUBJECT
212 J	D36								
2	A	T	A	C	U	N	G	A	(N R.)
									V A L L E Y

25X1A



DATE OF PHOTO	TYPE	QUALITY	CLASS	NO. OF CARDS	CAPTIONED BY
May 61	3	1	3	1	JP

PHOTO NO. 846812 LOT NO. P2211 MAP REFERENCE C LATITUDE 00-56 S LONGITUDE 78-37 W

COUNTRY Ecuador PROVINCE Coto paxi

AREA NO	SUBJECT	SUBJECT	SUBJECT	SUBJECT	SUBJECT	SUBJECT	SUBJECT	SUBJECT	SUBJECT
212J	AKU	D36							
L	A	T	A	C	U	N	G	A	
A	S	H	I	N	G	C	L	O	T
T	H	B	R	I	D	G	E.		

1-10-28

25X1A

DATE OF PHOTO	TYPE	QUALITY	CLASS	NO. OF CARDS
May 6 1	4	1	3	2

CLASSIFICATION Conf CAPTIONED BY JP

PHOTO NO.	846813	LOT NO.	P 2211	MAP REFERENCE	C	LATITUDE	00. 56 S	LONGITUDE	78 - 37 W
COUNTRY	Ecuador		PROVINCE						
AREA NO	2125	Cotopaxi							
	SUBJECT	SUBJECT	SUBJECT	SUBJECT	SUBJECT	SUBJECT	SUBJECT	SUBJECT	SUBJECT
	AHB								
	5			10			15		20
	L	A	T	A	C	U	N	G	A
	25			30			35		40
	I	R.							
	45			50					

24	25X1A				
DATE OF PHOTO	TYPE	QUALITY	CLASS	NO. OF CARDS	
may 6	3	1	3	1	
CLASSIFICATION	Capt		CAPTIONED BY		
			JP		

PHOTO NO.	846814	LOT NO.	P 2211	MAP REFERENCE	C	LATITUDE		LONGITUDE	
COUNTRY	Ecuador		PROVINCE	Jung unpahu					
AREA NO	712J	SUBJECT	C81	SUBJECT	DID	SUBJECT		SUBJECT	
	① 5	K M \$		F R		A M B A T O		E N	

INDIANS ON HORSEBACK.

25X1A

1-8	DATE OF PHOTO	TYPE	QUALITY	CLASS	NO. OF CARDS	5
	May 61	U	1	3	1	
CLASSIFICATION	CONF		CAPTIONED BY			
			GD			

PHOTO NO. 846815	LOT NO. P2211	MAP REFERENCE C	LATITUDE	LONGITUDE
COUNTRY Ecuador	PROVINCE Tungurahua			
AREA NO 712J	SUBJECT AKU	SUBJECT D36	SUBJECT DID	
K M	① S	F R	A M B A T O	E N
O A T E	T O	G U A Y A	A Q U I L	


1-28	25X1A				
DATE OF PHOTO	TYPE	QUALITY	CLASS	NO. OF CARDS	
May 6 1	3	2	3	3	
CLASSIFICATION	Conf.		CAPTIONED BY [Signature]		

PHOTO NO.	846816	LOT NO.	P2211	MAP REFERENCE	C	LATITUDE	02 28 S	LONGITUDE	78 E
COUNTRY	Ecuador		PROVINCE Bolivar						
AREA NO.	32J	SUBJECT	AKU	SUBJECT	CBI	SUBJECT		SUBJECT	
	40	K M.	FR	10	AMBAT	TO	EN	20	R
				35					40
DATE				25					
				50					

INDIANS AT LEFT WEAR TYPICAL ATTIRE.

1-8

25X1A



DATE OF PHOTO	TYPE	QUALITY	CLASS	NO. OF CARDS
May 61	3	1	3	2

CLASSIFICATION *conf.* CAPTIONED BY *JP*

PHOTO NO.	846318	LOT NO.	P2211	MAP REFERENCE	C	LATITUDE	-	LONGITUDE	-
COUNTRY	Ecuador		PROVINCE	Bolívar					
AREA NO.	232J	SUBJECT	DIG	SUBJECT	SUBJECT	SUBJECT	SUBJECT	SUBJECT	SUBJECT
	5	4	K ⁵ M S.	F R.	A M B A T O	E N			
			R O U T E	T O	G U A Y A Q U I L				

2 KG. N. AT PARAMO.
 TEMP. 15 BELOW FREEZING.

25X1A

DATE OF PHOTO	TYPE	QUALITY	CLASS	NO. OF CARDS	[REDACTED]
May 61	4	1	3	1	
CLASSIFICATION	Conf		CAPTIONED BY	JP	

PHOTO NO.	816819	LOT NO.	P 2 2 11	MAP REFERENCE	C	LATITUDE	-	LONGITUDE	-
COUNTRY	Ecuador		PROVINCE	Bolivar					
AREA NO	2325	SUBJECT	DIG AKU	SUBJECT		SUBJECT		SUBJECT	
	5	10	15	20					
	S U	A M	Z.	I	A	M	B	A	T
	25	30	35	40					
	R	O	U	T	E	T	O	G	U
	45	50							

LKG. NE. AT PARAMO & HIGHWAY.
 TEMP. IS BELOW FREEZING.

25X1A

1-28	DATE OF PHOTO	TYPE	QUALITY	CLASS	NO. OF CARDS
May 61	4	1	3	2	
CLASSIFICATION	Conf		CAPTIONED BY		
			JF		



PHOTO NO.	845820	LOT NO.	P2211	MAP REFERENCE	C	LATITUDE	-	LONGITUDE	-
COUNTRY	Ecuador		PROVINCE						
AREA NO.	2325	DIG							
	5	4							
	K M S.		F R.		A M B A T O			E N	
	R O U T E		G U A Y A Q U I L						

4 K G. SE. AT PARANO
 Temperature is below freezing

25X1A

DATE OF PHOTO	TYPE	QUALITY	CLASS	NO. OF CARDS	50
May 6 1	4	1	3	1	
CLASSIFICATION			CAPTIONED BY		
conf			[Signature]		

PHOTO NO.	846321	LOT NO.	P2211	MAP REFERENCE	C	LATITUDE	-	LONGITUDE	-
COUNTRY	Ecuador		PROVINCE	Bolivar					
AREA NO.	2325	SUBJECT	DIG	SUBJECT	AKU	SUBJECT		SUBJECT	
	5	4	K	M	3.	F	R	10	A
									M
									B
									A
									T
									O
									E
									N
									20
									40

L K G. S W. AT PARANO & HIGHWAY
 temperature no below freezing.

DATE OF PHOTO	1-28	TYPE		QUALITY		CLASS		NO. OF CARDS	25X1A
	May 6		4		1		3	2	
CLASSIFICATION	conf			CAPTIONED BY	JP				

PHOTO NO. 846322	LOT NO. P2211	MAP REFERENCE C	LATITUDE -	LONGITUDE -
COUNTRY Ecuador	PROVINCE Bolivar			
AREA NO. 232J	SUBJECT DIR	SUBJECT	SUBJECT	SUBJECT
6	4	5	10	15
K	M	F	R	A
R	O	G	U	A
25	30	35	40	45
E	A	Y	A	Q

LK6. ~~3.~~ AT VALLEY.

25X1A

1	DATE OF PHOTO	TYPE	QUALITY	CLASS	NO. OF CARDS	SC
	May 61	3	2	3	1	
CLASSIFICATION	CORP		CAPTIONED BY		PP	

PHOTO NO.	846824	LOT NO.	P2211	MAP REFERENCE	C	LATITUDE	-	LONGITUDE	-
COUNTRY	Ecuador		PROVINCE	Bolivar					
AREA NO	232J	SUBJECT	C81	SUBJECT	C38	SUBJECT		SUBJECT	
	A	T	7	5	K M	\$.	10	F R.	15
	E	N	R	25	O	U	30	G	35
				45			50		
									20
									40

TYPICAL INDIAN FAMILY & HOME.

7-8

25X1A

DATE OF PHOTO	TYPE	QUALITY	CLASS	NO. OF CARDS
May 6,	4	1	3	2
CLASSIFICATION				CAPTIONED BY
				Comp [Signature]

PHOTO NO.	840325	LOT NO.	P 22 11	MAP REFERENCE	C	LATITUDE	-	LONGITUDE	-
COUNTRY	Ecuador		PROVINCE	Bolivar					
AREA NO	232J	SUBJECT	C 28	SUBJECT	C 81	SUBJECT		SUBJECT	
	A T	7 ⁵ 3	K M Z	10	F K		15	A M B A T O	20
	F N	R O U T E		30	G U A Y A	Q U I L	35		40
				45			50		

TYPICAL INDIAN HOUSE & FAMILY


7-8						25X1A
DATE OF PHOTO	TYPE	QUALITY	CLASS	NO. OF CARDS		
May 6 1	4	1	3	2		
CLASSIFICATION	comp			CAPTIONED BY		

PHOTO NO.	846826	LOT NO.	P2211	MAP REFERENCE	C	LATITUDE	—	LONGITUDE	—
COUNTRY	Ecuador		PROVINCE						
			Bolivar						
AREA NO	232J	SUBJECT	AK4	C68					
	A	T	8	0	K	M	S.	10	F
	E	N	R	O	U	T	E	30	G
								45	U
								50	A
									Q
									U
									I
									L.

COLLECTION OF INDIAN HUTS.

25X1A

7	DATE OF PHOTO	TYPE	QUALITY	CLASS	NO. OF CARDS	5
	May 61	3	2	3	2	
	CLASSIFICATION	CONF		CAPTIONED BY		
				[Signature]		

PHOTO NO. 846328 LOT NO. P2211 MAP REFERENCE NICE LATITUDE 01-46 LONGITUDE 7900 W

COUNTRY Ecuador PROVINCE Bolivar

AREA NO	SUBJECT	SUBJECT	SUBJECT	SUBJECT	SUBJECT	SUBJECT	SUBJECT	SUBJECT
232J	C81							
	5		10		15			20
	25		30		35			40
	45		50					

25X1A



DATE OF PHOTO	TYPE	QUALITY	CLASS	NO. OF CARDS	SC
May 61	4	1	3	1	

CLASSIFICATION CONF CAPTIONED BY

PHOTO NO. 845800	LOT NO. P 22 11	MAP REFERENCE C	LATITUDE -	LONGITUDE -
COUNTRY Ecuador	PROVINCE Bolivar			
AREA NO. 232J	SUBJECT D36	SUBJECT	SUBJECT	SUBJECT
M T.	5	T R E A M	10	A T
R	25	A M B A T O	30	E N R O U T E
A Y A	45	Q U I C.	50	G U

25X1A




1	DATE OF PHOTO	TYPE	QUALITY	CLASS	NO. OF CARDS
	May 6 1	4	1	3	1
CLASSIFICATION	Conf		CAPTIONED BY [Signature]		

PHOTO NO. 849333 LOT NO. P2211 MAP REFERENCE N18 LATITUDE 01-40S LONGITUDE 79-06W

COUNTRY Ecuador PROVINCE Bolivar

AREA NO	SUBJECT	SUBJECT	SUBJECT	SUBJECT	SUBJECT	SUBJECT	SUBJECT	SUBJECT	SUBJECT
2325	C6B								
L	A	M	A	G	D	A	L	E	N
T	R	E	E	T.					

25X1A



DATE OF PHOTO	TYPE	QUALITY	CLASS	NO. OF CARDS
27 May 61	4	1	3	1

CLASSIFICATION *Conf* CAPTIONED BY *JP*

PHOTO NO.	846884	LOT NO.	P2211	MAP REFERENCE	C	LATITUDE	-	LONGITUDE	-
COUNTRY	Ecuador		PROVINCE Bolívar						
AREA NO	232J	SUBJECT	AKU	SUBJECT		SUBJECT		SUBJECT	
	① 26	5	K M \$.	10	FR.	15	A M B A T O	20	E N
		25	R O U T E	30	G U A Y A C U I L	35		40	
		45		50					

HIGHWAY AS IT DESCENDS WESTERN SLOPE OF ANDES MTS.

28

25X1A

DATE OF PHOTO	TYPE	QUALITY	CLASS	NO. OF CARDS	
May 61	4	1	3	1	
CLASSIFICATION	Conf.		CAPTIONED BY JP		

PHOTO NO.	845835	LOT NO.	P 2 2 1 1	MAP REFERENCE	C	LATITUDE	-	LONGITUDE	-
COUNTRY	Ecuador		PROVINCE Bolivar						
AREA NO.	222 J	SUBJECT	ADIQ	SUBJECT		SUBJECT		SUBJECT	
	① 296	5	K M	10	FR	15	A M B A T O	20	E N
		25	R O U T E	30		35	G U A Y A C U I L	40	
		45		50					

VALLEY FR. HIGHWAY ^{IN} DESCENDING
DOWN WESTERN SLOPE OF ANDES MOUNTAINS

25X1A



DATE OF PHOTO	TYPE	QUALITY	CLASS	NO. OF CARDS
May 61	3	1	3	1
CLASSIFICATION	CAPTIONED BY			
	conf			

PHOTO NO.	849306	LOT NO.	P2211	MAP REFERENCE	C	LATITUDE		LONGITUDE	
COUNTRY	Ecuador		PROVINCE						
			Bolivar						
AREA NO.	232 J	SUBJECT	DIQ	AKU					
	1	3	4	5	10	15	20	25	30
			K M B.	F R.	A M B A T O		E N		
			25	30	35	40			
			R O U T E	G U A Y A Q U I L.					
			45	50					

VALLEY & HIGHWAY ~~AN~~ DESCENT
 DOWN WESTERN SLOPE OF ANDES
 MOUNTAINS

1-28 25X1A

DATE OF PHOTO	TYPE	QUALITY	CLASS	NO. OF CARDS	SOURCE
May 61	3	1	3	2	[REDACTED]
CLASSIFICATION				CAPTIONED BY	
Conf.				JP	

PHOTO NO. 849387	LOT NO. P2211	MAP REFERENCE C	LATITUDE 01-48 S	LONGITUDE 79-30 W
COUNTRY Ecuador		PROVINCE Los Rios		
AREA NO. 832J	SUBJECT C6B	SUBJECT	SUBJECT	SUBJECT
B	A	B	A	20
N	E	5	10	15
E	N	15	30	35
		25	40	45
		35	50	

H O Y O I S T R E E T S C E
 K M I 9 0 F R A M B A T O
 R O U T E G U A Y A Q U I L]

6

25X1A

DATE OF PHOTO	TYPE	QUALITY	CLASS	NO. OF CARDS	CAPTIONED BY
May 61	3	1	3	1	JP

PHOTO NO.	840330	LOT NO.	P2711	MAP REFERENCE	C	LATITUDE	01-48 J	LONGITUDE	71 30 W
COUNTRY	Ecuador		PROVINCE	Los Rios					
AREA NO.	832 J	SUBJECT	66B	SUBJECT		SUBJECT		SUBJECT	
		5		10		15		20	
		25		30		35		40	
		45		50					

25X1A

6	DATE OF PHOTO	TYPE	QUALITY	CLASS	NO. OF CARDS
	May 61	34	1	3	1
	CLASSIFICATION	CAPTIONED BY			
		GP			



PHOTO NO. 845810 LOT NO. P2211 MAP REFERENCE N10 LATITUDE 02-07S LONGITUDE 79-41W

COUNTRY Ecuador PROVINCE Guayas

AREA NO	SUBJECT	SUBJECT	SUBJECT	SUBJECT	SUBJECT	SUBJECT	SUBJECT	SUBJECT	SUBJECT
632J	C6B	C34							
YAGUACHI			10						
NEJ			30						
			50						

DATE OF PHOTO	TYPE	QUALITY	CLASS	NO. OF CARDS	SC
6-7					
May 61	3	1	3	2	

CLASSIFICATION Conf CAPTIONED BY JP

25X1A

PHOTO NO.	846342	LOT NO.	P 22-11	MAP REFERENCE	N 13	LATITUDE	02-12 S	LONGITUDE	79-50 W
COUNTRY	Ecuador		PROVINCE	Guayas					
AREA NO	032J	SUBJECT	ALF	SUBJECT		SUBJECT		SUBJECT	
		5		10		15		20	
	ALFARO		L K G.		N.	AT		WAT	
		25		30		35		40	
	ERFRONT.			50					
		45							

25X1A



29	DATE OF PHOTO	TYPE	QUALITY	CLASS	NO. OF CARDS
	May 61	4	1	3	1
CLASSIFICATION	Conf.			CAPTIONED BY	JP

PHOTO NO. 849344 LOT NO. P2271 MAP REFERENCE N13 LATITUDE 02-12 S LONGITUDE 79-50 W

COUNTRY	PROVINCE	SUBJECT							
Ecuador	Guayas	ALFARO	ALT	LKG.	TOWARD	FERRY	AND	ING.	
AREA NO. 632J									
		5		10	15	20			
		25		30	35	40			
		45		50					

25X1A

~~# 29~~

DATE OF PHOTO	TYPE	QUALITY	CLASS	NO. OF CARDS
May 61	3	2	3	1
CLASSIFICATION				CAPTIONED BY
Conf				JP



PHOTO NO. 846349	LOT NO. R-2718	MAP REFERENCE	LATITUDE	LONGITUDE
COUNTRY U.S.S.R	PROVINCE			
AREA NO. N	SUBJECT AHC	SUBJECT	SUBJECT	SUBJECT
	5	10	15	20
T	r	a	w	i
e	r	S	R	T
	25	30	35	40
	45	50		

25X1A



DATE OF PHOTO	TYPE	QUANTITY	CLASS	NO. OF CARDS
28 Jan 62	4	2	B	1
CLASSIFICATION S/N/CC				CAPTIONED BY VW.

PHOTO NO. 846350	LOT NO. R-2718	MAP REFERENCE	LATITUDE	LONGITUDE
COUNTRY USSR	PROVINCE			
AREA NO. N	SUBJECT AL4	SUBJECT	SUBJECT	SUBJECT
	5	10	15	20
CARGO	VESSEL	KIROVSK		
LES	25	30	35	40
	45	50		

25X1A



DATE OF PHOTO	TYPE	QUALITY	CLASS	NO. OF CARDS	SOURCE
6 Mar 62	4	2	B	1	
CLASSIFICATION S/A/CC				CAPTIONED BY DLW	

PHOTO NO. 846351 LOT NO. R-2718 MAP REFERENCE LATITUDE LONGITUDE

COUNTRY USSR PROVINCE

AREA NO	SUBJECT	SUBJECT	SUBJECT	SUBJECT	SUBJECT	SUBJECT	SUBJECT	SUBJECT	SUBJECT
N	30E								
	5			10		15		20	
				30		35		40	
	25								
				50					
	45								

Floating dry dock un
der tow

25X1A



DATE OF PHOTO	TYPE	QUALITY	CLASS	NO. OF CARDS
17 Mar 62	4	2	B	1

CLASSIFICATION S/N/C/C CAPTIONED BY D.W.

PHOTO NO. 846352	LOT NO. <i>R-2718</i>	MAP REFERENCE	LATITUDE	LONGITUDE			
COUNTRY <i>U S S R</i>		PROVINCE					
AREA NO. <i>N</i>	SUBJECT <i>AL4</i>	SUBJECT	SUBJECT	SUBJECT	SUBJECT	SUBJECT	SUBJECT
				10 <i>1</i>		15 <i>LEP</i>	20 <i>E</i>
	5 <i>o</i>	25 <i>U</i>	35 <i>e</i>	45 <i>β</i>	55 <i>β</i>	65 <i>e</i>	75 <i>1</i>
	15 <i>o</i>					35 <i>LEP</i>	40 <i>E</i>

25X1A

DATE OF PHOTO	<i>(30)</i>	TYPE	QUALITY	CLASS	NO. OF CARDS	SC
<i>17 Mar 62</i>	<i>4</i>	<i>2</i>	<i>2</i>	<i>B</i>	<i>1</i>	
CLASSIFICATION <i>S/N/C</i>				CAPTIONED BY <i>WHL</i>		

GPO 918791

PHOTO NO. 846358	LOT NO. R-2718	MAP REFERENCE	LATITUDE	LONGITUDE
COUNTRY USSR	PROVINCE			
AREA NO. N	SUBJECT AHC	SUBJECT	SUBJECT	SUBJECT
F	i	h	5	
T	U	R	25	
G	E	N	30	
E	V	R	10	
			15	
			35	
			40	
			45	
			50	

(24,30)						25X1A
DATE OF PHOTO	TYPE	QUALITY	CLASS	NO. OF CARDS	SOU	
25 Mar	6	2	4	2		
CLASSIFICATION	S/N/CC		CAPTIONED BY			
			Vku			

PHOTO NO. 846354		LOT NO. R-2718		MAP REFERENCE			LATITUDE			LONGITUDE			
COUNTRY USSR				PROVINCE									
AREA NO. N		SUBJECT ALA		SUBJECT		SUBJECT		SUBJECT		SUBJECT		SUBJECT	
C a r g o		L E S		v e s s e l		A N G A R S K							
		5		10		15		20		25		30	
		25		30		35		40		45		50	

25X1A

DATE OF PHOTO 29 Mar 62		TYPE 4		QUALITY 2		CLASS B		NO. OF CARDS 1		[REDACTED]	
CLASSIFICATION S/N/20				CAPTIONED BY VWU							

PHOTO NO. 846355 LOT NO. R-2718 MAP REFERENCE LATITUDE LONGITUDE

COUNTRY VIETNAM PROVINCE

AREA NO	SUBJECT	SUBJECT	SUBJECT	SUBJECT	SUBJECT	SUBJECT	SUBJECT	SUBJECT
N	AIC							20
	TANKER	OGRE						40

25X1A

[REDACTED]

DATE OF PHOTO	TYPE	QUALITY	CLASS	NO. OF CARDS	SO
9 Apr. 62	4	2	B	1	

CLASSIFICATION ~~S~~ S/N/CV CAPTIONED BY [Signature]

PHOTO NO. 846356 LOT NO. R-2718 MAP REFERENCE LATITUDE LONGITUDE

COUNTRY USSR PROVINCE

AREA NO	SUBJECT	SUBJECT	SUBJECT	SUBJECT	SUBJECT	SUBJECT	SUBJECT	SUBJECT	SUBJECT	
N	AIC								20	
	T	A	n	k	e	r	O	G	R	E
									35	
									40	
									45	
									50	

DATE OF PHOTO	TYPE	QUALITY	CLASS	NO. OF CARDS	SO
9 Apr. 62	4	2	B	1	

CLASSIFICATION ~~E~~ S/N/CC CAPTIONED BY *Whe*



PHOTO NO. 846357	LOT NO. R 2718	MAP REFERENCE	LATITUDE	LONGITUDE
COUNTRY USSR	PROVINCE			
AREA NO. N	SUBJECT AHC	SUBJECT	SUBJECT	SUBJECT
T	r	a	w	l
e	r	F	E	R
4	4	2	15	A
				S
				R
				T
				20
				40

(24, 38)

25X1A




DATE OF PHOTO	TYPE	QUALITY	CLASS	NO. OF CARDS	SO
10 Apr 62	4	2	B	1	
CLASSIFICATION S/N/cc				CAPTIONED BY JHW	

PHOTO NO.	846358	LOT NO.	R-2718	MAP REFERENCE		LATITUDE		LONGITUDE		
COUNTRY	USSR									
AREA NO.	N	SUBJECT	3CL	SUBJECT		SUBJECT		SUBJECT		
			5	Ice breaker ✓			LE DOKOL	15	I	20
			25							
			45							

					25X1A	
DATE OF PHOTO	TYPE	QUALITY	CLASS	NO. OF CARDS	SOURCE	
12 Apr	624	2	B	1	[Redacted]	
CLASSIFICATION <i>S/N/c</i>					CAPTIONED BY <i>JKW.</i>	

PHOTO NO. 846359		LOT NO. R-2718		MAP REFERENCE		LATITUDE		LONGITUDE	
COUNTRY USSR			PROVINCE						
AREA NO. N	SUBJECT AIC	SUBJECT	SUBJECT	SUBJECT	SUBJECT	SUBJECT	SUBJECT	SUBJECT	SUBJECT
T	a	n	k	e	r	B	A	L	A
						10	K	L	A
								15	V
									A
								20	
								25	
								30	
								35	
								40	
								45	
								50	

25X1A



DATE OF PHOTO 13 Apr	TYPE 62	QUALITY 4	CLASS 2	NO. OF CARDS B 1
CLASSIFICATION S/N/c			CAPTIONED BY JW	

PHOTO NO. 846360 ICI NO. R-2718 MAP REFERENCE LATITUDE LOCATION

COUNTRY USSR PROVINCE

AREA NO	SUBJECT	SUBJECT	SUBJECT	SUBJECT	SUBJECT	SUBJECT	SUBJECT	SUBJECT
N	ALA							
	5							
	25							
	45							

10
15
20
30
35
40
50

CLARGO VESSEL NIKEL

25X1A
[Redacted]

DATE OF PHOTO	TYPE	QUALITY	CLASS	NO. OF CARDS	SC
17 Apr 62	4	2	B	1	

CLASSIFICATION ~~Secret~~ S/W/C/C CAPTIONED BY vhw

Approved for Release 2000/04/27 : CIA-RDP78-05867A000401310021-8

PHOTO NO.	LOT NO.	MAP REFERENCE	LATITUDE	LONGITUDE
846361	R-2718			
COUNTRY	PROVINCE			
USSR				
AREA NO.	SUBJECT	SUBJECT	SUBJECT	SUBJECT
N	AHC			
T	r	a	w	l
e	r	L	U	C
		H	R	T
			1	2
			3	
				20
				40

(24, 36) 25X1A



DATE OF PHOTO	TYPE	QUALITY	CLASS	NO. OF CARDS	SO
17 Apr	624	2	B	1	

CLASSIFICATION: S/N/CC CAPTIONED BY: JHW.

Approved for Release 2000/04/27 : CIA-RDP78-05867A000401310021-8

PHOTO NO.	846362	LOT NO.	R-2718	MAP REFERENCE	LATITUDE	LONGITUDE
COUNTRY	N S S R					
AREA NO.	N	PROVINCE				
SUBJECT	3CL	SUBJECT	SUBJECT	SUBJECT	SUBJECT	SUBJECT
5	I	10	e	15	K	20
10	c	20	r	25	A	30
15	e	30		35	P	40
20	b	40		45	I	
25	r	50			T	
30	e				A	
35	a				N	
40	k					
45	e					
50	r					
55						
60						
65						
70						
75						
80						
85						
90						
95						
100						

DATE OF PHOTO	(3 30)	TYPE	QUALITY	CLASS	NO. OF CARDS	25X1A
18 Apr	62	4	2	B	1	
CLASSIFICATION	S/N/cc		CAPTIONED BY			
			D.H.W.			

PHOTO NO. 846368	LOT NO. R-2718	MAP REFERENCE	LATITUDE	LONGITUDE
COUNTRY MSR	PROVINCE			
AREA NO. N	SUBJECT 3CL	SUBJECT	SUBJECT	SUBJECT
	5	10	15	20
	25	30	35	40
	45	50		
Icebreaker		KAPITAN		
ELERHOV				

(3, 30)		25X1A		
DATE OF PHOTO	TYPE	QUALITY	CLASS	NO. OF CARDS
18 Apr 62	4	2	B	1
CLASSIFICATION S/N/cc			CAPTIONED BY WHL	

PHOTO NO. 846354 LOT NO. R-2718 MAP REFERENCE LATITUDE LONGITUDE

COUNTRY WDR PROVINCE

AREA NO	SUBJECT	SUBJECT	SUBJECT	SUBJECT	SUBJECT	SUBJECT	SUBJECT	SUBJECT
N	AL4							
	5		10			15		20
	25		30			35		40
	45		50					

Clarg o U e s s e l S E N A

DATE OF PHOTO	TYPE	QUALITY	CLASS	NO. OF CARDS	5
(30)					
23 Apr.	62	4	2	B	1
CLASSIFICATION	S/N/cc		CAPTIONED BY OKW.		

25X1A

PHOTO NO.	846365	LOT NO.	R-2718	MAP REFERENCE	LATITUDE	LONGITUDE
COUNTRY	USSR					
AREA NO.	N	SUBJECT	AHC	SUBJECT	SUBJECT	SUBJECT
						20
						40
						40
						40
						40
						40

T r a w l e r S I R T 4 4 2 6

(24, 30)

25X1A

DATE OF PHOTO	TYPE	QUALITY	CLASS	NO. OF CARDS	SOURCE
24 Apr 62	4	2	B	1	[REDACTED]
CLASSIFICATION			CAPTIONED BY		
S/N/CC			D.W.		

PHOTO NO. 846366 LOT NO. R-2718 MAP REFERENCE _____ LATITUDE _____ LONGITUDE _____

COUNTRY USSR PROVINCE _____

AREA NO. N SUBJECT AIC SUBJECT _____ SUBJECT _____ SUBJECT _____ SUBJECT _____ SUBJECT _____ SUBJECT _____

T	a	n	k	e	r	V	E	N	T	S	P	I	L	S	20
															40

(1630)

25X1A

DATE OF PHOTO	TYPE	QUALITY	CLASS	NO. OF CARDS	
<u>25 Apr</u>	<u>624</u>	<u>2</u>	<u>B</u>	<u>1</u>	[REDACTED]
CLASSIFICATION <u>S/N/CC</u>				CAPTIONED BY <u>D.W.</u>	

Approved For Release 2000/04/27 : CIA-RDP78-05867A000401310021-8

PHOTO NO. 846367

LOT NO. R-2718

MAP REFERENCE

LATITUDE

COUNTRY USSR

PROVINCE

AREA NO	SUBJECT	SUBJECT	SUBJECT	SUBJECT	SUBJECT	SUBJECT	SUBJECT	SUBJECT	SUBJECT
N	ALA								
	5		10			15			20
	25		30			35			40
	45		50						

C a r g o U e s s e l S O V E T S R

A Y A L A T V I Y A

25X1A



DATE OF PHOTO	TYPE	QUALITY	CLASS	NO. OF CARDS	SO
25 Apr 62	4	2	B	1	

CAPTIONED BY J.W.

f/n/cc


PHOTO NO. 546369 LOT NO. R-2718 MAP REFERENCE _____ LATITUDE _____

COUNTRY _____ PROVINCE _____

AREA NO. N SUBJECT AL4 SUBJECT _____ SUBJECT _____ SUBJECT _____ SUBJECT _____ SUBJECT _____ SUBJECT _____

C	a	r	g	o	5	U	e	s	s	e	1	U	M	B	A	20
																40
					25											
					45											

25X1A



DATE OF PHOTO	TYPE	QUALITY	CLASS	NO. OF CARDS	SC
Apr 25 62	4	2	B	1	

CLASSIFICATION S/N/C CAPTIONED BY Whw.

PHOTO NO. 846370 LOT NO. R-2718 MAP REFERENCE LATITUDE LONGITUDE

COUNTRY USSR PROVINCE

AREA NO	SUBJECT	SUBJECT	SUBJECT	SUBJECT	SUBJECT	SUBJECT	SUBJECT	SUBJECT
N	AHC							
Trawler			S	V	E	T	L	I
82								S
								R
								T

25X1A

DATE OF PHOTO	TYPE	QUALITY	CLASS	NO. OF CARDS	SOURCE
27 Apr	624	2	B	1	

CLASSIFICATION SIA/CC CAPTIONED BY JHW

PHOTO NO. 846371 LOT NO. R-2718 MAP REFERENCE LATITUDE LONGITUDE

COUNTRY USSR PROVINCE

AREA NO.	SUBJECT	SUBJECT	SUBJECT	SUBJECT	SUBJECT	SUBJECT	SUBJECT	SUBJECT
N	AHC							20
	Trawler		S	R	T	1	9	0
			10					40
			25					
			30					
			35					
			45					
			50					

(2430)

25X1A



DATE OF PHOTO	TYPE	QUALITY	CLASS	NO. OF CARDS	SOURCE
27 Apr. 62	4	2	B	1	
CLASSIFICATION S/N/ac			CAPTIONED BY D.W.		

PHOTO NO. 816372	LOT NO. Q-2785	MAP REFERENCE C	LATITUDE 52 31 N	10 13 24 E													
COUNTRY GERMANY	PROVINCE Berlin																
AREA NO. 114M	SUBJECT C43	SUBJECT	SUBJECT	SUBJECT	SUBJECT	SUBJECT	SUBJECT	SUBJECT									
B	E	R	2	1	N	E	A	8	T	-	W	E	8	T	B	0	
R	D	E	R			T	R	D	C	K	8	W	I	T	H	2	0
W	D	S	P	E	A	K	E	R	8	ON each side,							
East sector IN background.																	

DATE OF PHOTO 1 MAY 62	TYPE 4	QUALITY 2	CLASS 3	NO. OF CARDS 1	SOURCE OF PHOTOGRAPH 25X1A
CLASSIFICATION C				CAPTIONED BY W2 (RW)	

PHOTO NO. 846373 LOT NO. R 2711 MAP REFERENCE C LATITUDE 38 015 LONGITUDE 176 44E

COUNTRY New Zealand		PROVINCE NORTH ISLAND					
AREA NO 22R	SUBJECT AFH	SUBJECT	SUBJECT	SUBJECT	SUBJECT	SUBJECT	SUBJECT
KAWERAU			10 D	15 A S M A N		20 P U L P	
& PAPER	25		30 M I L L		35 E X T E N S	40	
ION.	45		50				

Grinder Plant (FG) & Machine Room

25X1A

DATE OF PHOTO	TYPE	QUALITY	CLASS	NO. OF CARDS
Apr 6 2	4	1	4	1

CLASSIFICATION: OUIO CAPTIONED BY: REB



PHOTO NO. 849374	LOT NO. R 2711	MAP REFERENCE C	LATITUDE 38 015	LONGITUDE 176 44E
COUNTRY New Zealand	PROVINCE NORTH ISLAND			
AREA NO. 290	SUBJECT AFH	SUBJECT	SUBJECT	SUBJECT
KAWERAU	TASMAN	PULP		
PAPER	MILL	EXTENS		
ION				

Erection of paper machine calender stacks & Reel (FG); Dryer sections (BG).


DATE OF PHOTO	TYPE	QUALITY	CLASS	NO. OF CARDS	25X1A 
Apr 62	1	1	4		
CLASSIFICATION 010	CAPTIONED BY REB				

PHOTO NO.	846375	LOT NO.	127511	MAP REFERENCE	C	LATITUDE	16 12N	LONGITUDE	104 40E
COUNTRY	AFGHANISTAN		PROVINCE NORTH PAKHTUNKHWA						
AREA NO.	1218	SUBJECT	AFH	SUBJECT		SUBJECT		SUBJECT	
	5				10	T	A	M	A
	15								N
	25				30	M	I	L	L
	35								E
	45				50				V
									T
									I
									N
									S

Paper ~~to~~ machine winder under assembly.

DATE OF PHOTO	18, 25	TYPE	1	QUALITY	1	CLASS	4	NO. OF CARDS	25X1A
CLASSIFICATION	SECRET		1-110		CAPTIONED BY		J.R.B.		

PHOTO NO. 846876	LOT NO. R2711	MAP REFERENCE C	LATITUDE 38 015	LONGITUDE 176 44E
COUNTRY New Zealand	PROVINCE NORTH ISLAND			
AREA NO 22R	SUBJECT AFH	SUBJECT	SUBJECT	SUBJECT
KAWERAU	5	10	15	20
PAPER	25	30	35	40
10N	45	50		

INSTALLING GRINDER No. 9 & Reducer.

DATE OF PHOTO	TYPE	QUALITY	CLASS	NO. OF CARDS	25X1A
Apr 6 2 1A	1	4	1		
CLASSIFICATION OUO				CAPTIONED BY XFB	

PHOTO NO.	816378	LOT NO.	20771	MAP REFERENCE		LATITUDE	18 25	LONGITUDE	104 12
COUNTRY	NORTH VIETNAM		PROVINCE	HOANG PHU THUAN					
AREA NO.	104	SUBJECT	ASH	SUBJECT		SUBJECT		SUBJECT	
	5	ASH		10	ASH	15	ASH	20	
	25	ASH		30	ASH	35	ASH	40	
	45			50					

Power boiler No. 3 Ash SILD. CONCRETING
100% completed.

25X1A

DATE OF PHOTO	TYPE	QUALITY	CLASS	NO. OF CARDS	SC
Apr 67	+	1	4	1	
CLASSIFICATION				CAPTIONED BY	
				VSC	



PHOTO NO.	046879	LOT NO.	R2711	MAP REFERENCE	C	LATITUDE	38 015	LONGITUDE	176 44E
COUNTRY	New Zealand			PROVINCE	NORTH ISLAND				
AREA NO.	22R	SUBJECT	AFH	SUBJECT		SUBJECT		SUBJECT	
	KAW	25	R	A	4	10	A	S	M
	Y					15	A	N	D
						20			U
						25			L
						30			P
						35			20
						40			40
						45			S
						50			

Installing BARKER DRUM & STRUCTURAL
STEEL AT WOOD PREPARATION PLANT.

DATE OF PHOTO	18, 25	TYPE	4	QUALITY	2	CLASS	4	NO. OF CARDS	1	SCALE	25X1A
CLASSIFICATION	TOP SECRET		SECRET		CONFIDENTIAL		SECRET		CONFIDENTIAL		
CAPTIONED BY	HCB										

PHOTO NO. 846380	LOT NO. R2711	MAP REFERENCE C	LATITUDE 38 01 N	LONGITUDE 176 47 E
COUNTRY New Zealand	PROVINCE North Island			
AREA NO. 22 R	SUBJECT AFH	SUBJECT	SUBJECT	SUBJECT
KAWHARAU	10 I	A S M A N	15 N	D U L P
4 P	25 P A P E R	30 M I L L	35 E X T E N S	40 S
10 N	45	50		

SETTING FORMS & REINFORCING TO 1ST FL. POUR AT WATER TREATMENT PLANT settling basins.

25X1A

DATE OF PHOTO	TYPE	QUALITY	CLASS	NO. OF CARDS	SCU
Apr 6 2	4	2	4	1	
CLASSIFICATION	CAPTIONED BY		[REDACTED]		
SECRET	NEB				

PHOTO NO.	846881	LOT NO.	R2711	MAP REFERENCE	C	LATITUDE	10 01 N	LONGITUDE	107 47 E
COUNTRY	North Borneo		PROVINCE North Borneo						
AREA NO.	72 A	SUBJECT	10	SUBJECT	15	SUBJECT	20	SUBJECT	25
			10		15		20		25
			25		30		35		40
			45		50				

Electrical & Mechanical workshops
cladding in progress.

25X1A



DATE OF PHOTO	11/95	TYPE	4	QUALITY	2	CLASS	4	NO. OF CARDS	1
CLASSIFICATION								CAPTIONED BY	
								MB	

PHOTO NO. 846382	LOT NO. R2713	MAP REFERENCE 1R	LATITUDE 18 22 N	LONGITUDE 105 34 E
COUNTRY NORTH VIETNAM	PROVINCE (HA TINH)			
AREA NO. 52L	SUBJECT ADN	SUBJECT	SUBJECT	SUBJECT
L A M	⁵ T H A O	¹⁰ L A M	¹⁵ H A O	²⁰ S
U P E R	²⁵ P H O S P H A T E	³⁰ P L A N T	³⁵	⁴⁰
N E W L Y	[C O M P T D]			

completed.

(15)

DATE OF PHOTO	TYPE	QUALITY	CLASS	NO. OF CARDS	SOURCE OF PHOTOGRAPH
	4	3	4	1	NHAN DAN, 1/5/62
CLASSIFICATION				CAPTIONED BY	
020				LEB	

PHOTO NO.	846858	LOT NO.	R 2713	MAP REFERENCE	C	LATITUDE	20 52 N	LONGITUDE	106 41 E	
COUNTRY	NORTH Vietnam		PROVINCE (KIEN AN)							
AREA NO	52L	SUBJECT	9D9	SUBJECT		SUBJECT		SUBJECT		
	H	A	P	H	O	N	G			
	B	I	OPERATED			B	Y	W	A	T
	R	IRAN SP.		SER.						

Dugboat VTB 1 of ~~the~~ Haiphong River & Ocean Waterways Transportation Service.

DATE OF PHOTO		TYPE		QUALITY		CLASS	(30)	NO. OF CARDS	1	SOURCE OF PHOTOGRAPH	(D) Hoi Moi, Feb 62
CLASSIFICATION	0410		4		3	4	CAPTIONED BY XEB				

PHOTO NO. 846384	LOT NO. R 2713	MAP REFERENCE C	LATITUDE 18 40 N	LONGITUDE 105 40 E
COUNTRY NORTH Vietnam	PROVINCE (NGHE AN)			
AREA NO. 52L	SUBJECT A4C	SUBJECT	SUBJECT	SUBJECT
V I N H	5	V I N H	10	P O W E R
N T,	25		30	15
	45		50	20
				40

17

DATE OF PHOTO	TYPE	QUALITY	CLASS	NO. OF CARDS	SOURCE OF PHOTOGRAPH
	4	3	4	1	TO QUOC, MAR 62 NO 186
CLASSIFICATION				CAPTIONED BY	
040				HEB	

PHOTO NO. 846385	LOT NO. R2713	MAP REFERENCE C	LATITUDE 19 48 N	LONGITUDE 105 46 E
COUNTRY NORTH VIETNAM		PROVINCE (THANH HOA)		
AREA NO. 52L	SUBJECT A4C	SUBJECT	SUBJECT	SUBJECT
T H A N H	H O A	B A N	T H A C H	
H Y D R O E L E C T R I C			P L A N T.	

OK

(17)

DATE OF PHOTO	TYPE	QUALITY	CLASS	NO. OF CARDS	SOURCE OF PHOTOGRAPH
	4	3	4		TO QUOC, No. 186, MARCH 1962
CLASSIFICATION SECRET				CAPTIONED BY RE4	

PHOTO NO.	848389	LOT NO.	R2755	MAP REFERENCE	C	LATITUDE	1248N	LONGITUDE	4502E
COUNTRY	ADEN PROTECTORATE								
AREA NO	26K	SUBJECT	ALA	SUBJECT	ALG	SUBJECT		SUBJECT	
		5				10		15	20
	M A' A L A			P O R T			A R E A		40
		25				30		35	
		45				50			

30	DATE OF PHOTO	TYPE	QUALITY	CLASS	NO. OF CARDS	SO
	1960-61	4	2	4	2	
	CAPTIONED BY					

STATINTL




PHOTO NO. 046350	LOT NO.	MAP REFERENCE	LATITUDE	LONGITUDE
COUNTRY INDONESIA	PROVINCE SUMBAWA			
AREA NO. 100	SUBJECT C34	SUBJECT C5N	SUBJECT C62	SUBJECT
	5	J E W I	10	15
	25	[A P T.]	30	35
	45	\$ H R	50	40
<p>→ A PARTMENT</p>				

STATINTL

6-7-70	DATE OF PHOTO	TYPE	QUALITY	CLASS	NO. OF CARDS
					3
CLASSIFICATION					CAPTIONED BY

PHOTO NO. 846391 LOT NO. R 2755 MAP REFERENCE C LATITUDE 1245N LONGITUDE 4512E

COUNTRY ADEN PROTECTORATE PROVINCE

AREA NO	SUBJECT	SUBJECT	SUBJECT	SUBJECT	SUBJECT	SUBJECT	SUBJECT	SUBJECT												
26K	C62	C34																		
A	D	E	N	E	U	R	O	P	E	N	H	O	U	S	I					
N	G	L		M	G						I	N	D	I	A	N	E		A	R
A	B			H	O	U	S	I	N	G	F	E								

DATE OF PHOTO	TYPE	QUALITY	CLASS	NO. OF CARDS	SOURCE OF PHOTOGRAPH
1960-61	4	2	4	2	STATINTL
CLASSIFICATION 000				CAPTIONED BY FA	

PHOTO NO. 046392		LOT NO. R 2755		MAP REFERENCE C		LATITUDE 1245N		LONGITUDE 4512E	
COUNTRY ADEN PROTECTORATE				PROVINCE					
AREA NO. 26K		SUBJECT C16	SUBJECT C42	SUBJECT AGW	SUBJECT	SUBJECT	SUBJECT	SUBJECT	SUBJECT
A D E N		5	C O L O N I A L	10	O F F I C	15	20	E	40
E I B L D G		25	F G	30	S I C E N A L	35	C O	40	E U
R P S		45	L O O K O U T	50	P O S T O N				
MOUNTAIN R B G.									

37		DATE OF PHOTO		TYPE	QUALITY	CLASS	NO. OF CARDS	SOURCE OF PHOTOGRAPH	
1960-61		4	2	4	3	STATINTL		[REDACTED]	
CLASSIFICATION				000		CAPTIONED BY		FA	

PHOTO NO.		LOT NO.		MAP REFERENCE		LATITUDE		LONGITUDE	
		R 2735		C		240 N		101 E	
COUNTRY				PROVINCE					
846393									
ADEN PALACE OF LAHJI									
AREA NO.		SUBJECT	SUBJECT	SUBJECT	SUBJECT	SUBJECT	SUBJECT	SUBJECT	SUBJECT
26K		C42							
A D E N		5	P	A	L	A	C	E	O F
		10							20
A N		25	L	A	H	J			40
		30							40
		45							
7		DATE OF PHOTO	TYPE	QUALITY	CLASS	NO. OF CARDS	SOURCE OF PHOTOGRAPH		
			4	2	4	1	STATINTL		
							[REDACTED]		
CLASSIFICATION		300	CAPTIONED BY						

PHOTO NO. 846894	LOT NO. R 2755	MAP REFERENCE C	LATITUDE 1245N	LONGITUDE 4512E
COUNTRY ADEN PROTECTORATE		PROVINCE		
AREA NO. 26K	SUBJECT C62	SUBJECT C6B	SUBJECT	SUBJECT
A D E N	5	C R A T E R	10	A R E A
C I T Y	25		30	40
	45		50	

6-7	DATE OF PHOTO	TYPE	QUALITY	CLASS	NO. OF CARDS	SOURCE OF PHOTOGRAPH
	1960-6-1	4	1	4	7	STATINTL
CLASSIFICATION	DUO		FM		[REDACTED]	

PHOTO NO. 845395 LOT NO. R2755 MAP REFERENCE N1B LATITUDE 1247N LONGITUDE 4457E

COUNTRY ADEN PROTECTORATE PROVINCE

AREA NO	SUBJECT	SUBJECT	SUBJECT	SUBJECT	SUBJECT	SUBJECT	SUBJECT	SUBJECT
26K	C6B	C2G						
	5		10			15		20
	\$ T E A M E R		P O I N T			35	[\$ T R E E	40
	25							
	T \$ C E N E]		50					
	45							

DATE OF PHOTO	TYPE	QUALITY	CLASS	NO. OF CARDS	SOURCE OF PHOTOGRAPH
1960-61	4	2	4	2	STATINTL
CLASSIFICATION 000				CAPTIONED BY FM	

PHOTO NO. 046396 LOT NO. R2755 MAP REFERENCE N16 LATITUDE 1247N LONGITUDE 4459E

COUNTRY ADEN PROTECTORATE PROVINCE

AREA NO	SUBJECT	SUBJECT	SUBJECT	SUBJECT	SUBJECT	SUBJECT	SUBJECT	SUBJECT
<u>26K</u>	<u>C26</u>							
<u>BT</u>	<u>EA</u>	<u>ME</u>	<u>R</u>	<u>P</u>	<u>O</u>	<u>I</u>	<u>N</u>	<u>T</u>
<u>T</u>	<u>P</u>	<u>L</u>	<u>A</u>	<u>C</u>	<u>E</u>			

10

DATE OF PHOTO	TYPE	QUALITY	CLASS	NO. OF CARDS	SOURCE OF PHOTOGRAPH
<u>1960-61</u>	<u>4</u>	<u>2</u>	<u>4</u>	<u>1</u>	<u>STATINTL</u>
CLASSIFICATION <u>000</u>				CAPTIONED BY <u>FM</u>	

PHOTO NO. 845397	LOT NO. R2755	MAP REFERENCE C	LATITUDE 1247 N	LONGITUDE 1459 E
COUNTRY ADEN PROTECTORATE	PROVINCE			
AREA NO. 26K	SUBJECT C26	SUBJECT	SUBJECT	SUBJECT
5	10	15	20	
8 T E H M E R	P O I N T		S H O P	
25	30	35	40	
45	50			
7-10	DATE OF PHOTO	TYPE	QUALITY	CLASS
	1960-6-1	L		4
NO. OF CARDS	SOURCE OF PHOTOGRAPH		STATINTL	
1	[REDACTED]		[REDACTED]	
CLASSIFICATION	CAPTIONED BY		FM	
000	FM		[REDACTED]	

PHOTO NO. 846398 LOT NO. R 2755 MAP REFERENCE C LATITUDE 1245N LONGITUDE 4312E

COUNTRY ADEN PROTECTORATE PROVINCE

AREA NO. 36K SUBJECT C16 C6B C3f

A D E N 5 N A S W R A L L A H S T. 20

25 S U D A N I N T E R I U R M I S S 40

45 I O N B L D G L F G H O U S I N G

LEAS ED BY ARAB S TO RAF FAMILIES L

BE.

DATE OF PHOTO	TYPE	QUALITY	CLASS	NO. OF CARDS	SOURCE OF PHOTOGRAPH
1960-6-1	4	1	4	3	STATINTL
CLASSIFICATION					CAPTIONED BY
DUU					FM

PHOTO NO. 846290	LOT NO. 1705	MAP REFERENCE C	LATITUDE 240N	LONGITUDE 401E
COUNTRY ADEN PROVINCE		PROVINCE		
AREA NO 262	SUBJECT C34	SUBJECT C60	SUBJECT	SUBJECT
A D E N	5	N A S	10	U R A L L A H
E E T.	25		30	35
	45		50	
				20
				40
67				
DATE OF PHOTO	TYPE	QUALITY	CLASS	NO. OF CARDS
1960-6-1	4	1	4	2
CLASSIFICATION			SOURCE OF PHOTOGRAPH	
SECRET			STATINTL	
CAPTIONED BY			[REDACTED]	

PHOTO NO. 846400		LOT NO. R 2755		MAP REFERENCE C		LATITUDE 1245 N		LONGITUDE 4512 E	
COUNTRY ADEN PROTECTORATE			PROVINCE						
AREA NO. 26K		SUBJECT C3C	SUBJECT C51	SUBJECT	SUBJECT	SUBJECT	SUBJECT	SUBJECT	SUBJECT
ADEN		HUT		UBED		BY		P	
AKABTANI		PILGRIMS		EN					
ROUTE		TO		MECCA					
7-10		DATE OF PHOTO	TYPE	QUALITY	CLASS	NO. OF CARDS	SOURCE OF PHOTOGRAPH		
1960-61		4	1	4			STATINTL		
CLASSIFICATION		000		CAPTIONED BY		FM			