

PHOTO NO. 845902 LOT NO. *R-10001* MAP REFERENCE C LATITUDE 03 23 S LONGITUDE 29 21 E

COUNTRY *RUANDA* PROVINCE

AREA NO	SUBJECT	SUBJECT	SUBJECT	SUBJECT	SUBJECT	SUBJECT	SUBJECT	SUBJECT	SUBJECT
<i>GR III</i>	<i>AGN</i>								
<i>U S U M</i>	<i>5</i>	<i>B U R H</i>	<i>10</i>	<i>V O C A T I O N A L</i>	<i>15</i>				<i>20</i>
<i>T R A I N I N G</i>	<i>25</i>	<i>N E</i>	<i>30</i>	<i>S C H O O L</i>	<i>35</i>				<i>40</i>
<i>-</i>	<i>45</i>		<i>50</i>						

9

DATE OF PHOTO	TYPE	QUALITY	CLASS	NO. OF CARDS	SOURCE OF PHOTOGRAPH
	<i>1K</i>		<i>1</i>	<i>1</i>	<i>RUANDA - GR III</i>

CLASSIFICATION *SECRET* CAPTIONED BY *[Signature]*

PHOTO NO.	845903	LOT NO.		MAP REFERENCE	C	LATITUDE	02548	LONGITUDE	2950E
COUNTRY	RWANDA								
AREA NO	GR E	SUBJECT	C18	SUBJECT	C98	SUBJECT		SUBJECT	
	N	C	O	Z	5				
	I	N	G		25	F	O	R	
	M	E	D		45	I	C	H	
					10	P	A	T	
					30	T	R	E	
					35	M	E	N	
					40	A	I	T	
					50	D	I	S	
						P	E	N	
						S	A	R	
						A	R		

9-10

DATE OF PHOTO	TYPE	QUALITY	CLASS	NO. OF CARDS	SOURCE OF PHOTOGRAPH
				2	
CLASSIFICATION				CAPTIONED BY	

PHOTO NO. 845901 LOT NO. 845901 MAP REFERENCE C LATITUDE 02 54 S LONGITUDE 29 50 E

COUNTRY	AREA NO	SUBJECT	SUBJECT	SUBJECT	SUBJECT	SUBJECT	SUBJECT	SUBJECT	SUBJECT
Maldives	612 E	C18	C98						
		5		10			15		20
		25		30			35		40
		45		50					

DATE OF PHOTO	TYPE	QUALITY	CLASS	NO. OF CARDS	SOURCE OF PHOTOGRAPH
9-10	4	1	4	2	

PHOTO NO. 845906	LOT NO.	MAP REFERENCE C	LATITUDE 05 23 S	LONGITUDE 29 21 E
COUNTRY Burma	PROVINCE Bhamo			
AREA NO 622	SUBJECT C34	SUBJECT	SUBJECT	SUBJECT
5	10	15	20	25
U S U M B U R A	G O V E R N M E N T			
25	30	35	40	45
- B U I L T N A T I V E	H A U S I N			
45	50			
G P R O J E C T.				

7	DATE OF PHOTO	TYPE	QUALITY	CLASS	NO. OF CARDS	SOURCE OF PHOTOGRAPH
					1	
CLASSIFICATION	CAPTIONED BY			[Signature]		

PHOTO NO.	845907	LOT NO.		MAP REFERENCE		LATITUDE	
COUNTRY	Thailand		PROVINCE				
AREA NO.	632	SUBJECT	C18	SUBJECT	C92	SUBJECT	
		5		10		15	20
		25	H O S P I T A L		W A R D		40
		30				35	
		45		50			

9-10	DATE OF PHOTO	TYPE	QUALITY	CLASS	NO. OF CARDS	SOURCE OF PHOTOGRAPH
		15			2	
CLASSIFICATION	CAPTIONED BY					

1 Jun 56

Approved For Release 2000/04/27 : CIA-RDP78-05867A000401310017-3

PHOTO NO.	845908	LOT NO.		MAP REFERENCE	C	LATITUDE	03238	LONGITUDE	2921E
-----------	--------	---------	--	---------------	---	----------	-------	-----------	-------

COUNTRY	AREA NO	SUBJECT	SUBJECT	SUBJECT	SUBJECT	SUBJECT	SUBJECT	SUBJECT	SUBJECT
Philippines	GR 2	GR 2	CIN	C92					
		5						15	
									20
									40
		25						35	
									40
		45							50

1-9-10	DATE OF PHOTO	TYPE	QUALITY	CLASS	NO. OF CARDS	SOURCE OF PHOTOGRAPH
		3			2	

PHOTO NO. 845909		LOT NO. <i>3000</i>		MAP REFERENCE <i>C</i>		LATITUDE <i>0236S</i>		LONGITUDE <i>2939E</i>	
COUNTRY <i>INDONESIA</i>									
PROVINCE									
AREA NO. <i>622</i>									
SUBJECT <i>CIB</i>		SUBJECT		SUBJECT		SUBJECT		SUBJECT	
5		10		15		20		25	
<i>A B T R I D A</i>		<i>M A T E R N I T Y</i>							
25		30		35		40		45	
<i>O S P I T A L</i>									
45									

9		DATE OF PHOTO		TYPE		QUALITY		CLASS		NO. OF CARDS		SOURCE OF PHOTOGRAPH	
										1		<i>RECORDED</i>	
CLASSIFICATION										CAPTIONED BY			

PHOTO NO. 845910 LOT NO. *R. 3194* MAP REFERENCE C LATITUDE 02.36 *S* LONGITUDE 29.39 *E*

COUNTRY *INDONESIA* PROVINCE

AREA NO	SUBJECT	SUBJECT	SUBJECT	SUBJECT	SUBJECT	SUBJECT	SUBJECT	SUBJECT
<i>62 E</i>	<i>C92</i>	<i>C9E</i>						
<i>A S T R</i>	<i>I D A</i>		<i>10</i>	<i>S E W I N G</i>	<i>15</i>	<i>C</i>	<i>L A S</i>	<i>20</i>
<i>S A T</i>	<i>A S T R</i>	<i>I D A</i>	<i>30</i>		<i>35</i>	<i>S O C I A L</i>	<i>40</i>	
<i>C E N T E R</i>			<i>45</i>		<i>50</i>			

9-10

DATE OF PHOTO	TYPE	QUALITY	CLASS	NO. OF CARDS	SOURCE OF PHOTOGRAPH
	<i>1/8</i>		<i>4</i>		<i>INDONESIA - ...</i>

CLASSIFICATION *SECRET* CAPTIONED BY *...*

PHOTO NO. 845911	LOT NO. R2048	MAP REFERENCE C	LATITUDE 41 20 N	LONGITUDE 19 50 E
COUNTRY ALBANIA	PROVINCE TIRANE			
AREA NO. 5110 M	SUBJECT AFB	SUBJECT AFB	SUBJECT	SUBJECT
T	5	10	15	20
I	25	30	35	40
R	45	50		
A				
N				
T				

(15)

DATE OF PHOTO	TYPE	QUALITY	CLASS	NO. OF CARDS	SOURCE OF PHOTOGRAPH
	1	2	3	2	25X1A
CLASSIFICATION	CAPTIONED BY				
	RL				

FORM NO. 174 USE PREVIOUS EDITIONS 1 Jun 56

PHOTO NO.	845912	LOT NO.	R2048	MAP REFERENCE	N17	LATITUDE	40 02N	20 10E
COUNTRY	ALBANIA		PROVINCE					
AREA NO.	5210M	SUBJECT		SUBJECT		SUBJECT		SUBJECT
		AH3		GJINOKASTER				
		5		10		15		20
		G J I R O K A S T E R		R R E T H		A D		
		25		30		35		40
		M D		A S I M		B E N E C I		A N
		40		50				
		I M A L		C O O P E R A T I V E				

(24)

DATE OF PHOTO	TYPE	QUALITY	CLASS	NO. OF CARDS	SOURCE OF PHOTOGRAPH
	4	2	3		25X1A
CLASSIFICATION	CONF		CAPTIONED BY		
			21		

PHOTO NO.	845913	LOT NO.	R2048	MAP REFERENCE	C	LATITUDE	41 20 N	19 50 E
COUNTRY	ALBANIA		PROVINCE	TIRANE				
AREA NO.	5110M	SUBJECT	C14	SUBJECT		SUBJECT		SUBJECT
		5		10		15		20
	TIRANE			PETROLEUM		LA		
		25		30		35		40
	BORATORY			ART		TIRANE		\$
		45		50				
	TATE			UNIVERSITY				

~~27~~ (9,16)

DATE OF PHOTO		TYPE	1	QUALITY	2	CLASS	3	NO. OF CARDS	1	SOURCE OF PHOTOGRAPH	25X1A
CLASSIFICATION	CONF		CAPTIONED BY		RL						

PHOTO NO. 845911 LOT NO. R2048 MAP REFERENCE N15 LATITUDE 40 09N 19 38E

COUNTRY	ALBANIA							
AREA NO.	44310M							
	SUBJECT	SUBJECT	SUBJECT	SUBJECT	SUBJECT	SUBJECT	SUBJECT	SUBJECT
	C26	D26						
	5		10		15			20
	DHERMI		BEACH		AREA			
	25		30		35			40
	PART	1	OF	2	PART	PAW		
	45		50			SEE CIA		
	ORAMA							

(2,2)

25X1A




DATE OF PHOTO	TYPE	QUALITY	CLASS	NO. OF CARDS
	4	2	3	2

CLASSIFICATION CONF CAPTIONED BY RL

PHOTO NO.	845915	LOT NO.	K2045	MAP REFERENCE	U15	LATITUDE	40 09N	19 38E
COUNTRY	INDONESIA		PROVINCE					
AREA NO.	64310M		KONE					
SUBJECT	D21	D26	C26					
SUBJECT	DHERMI		BEACH			AREA		
SUBJECT	PART 2		OF			PART		DAU
SUBJECT	ORAMA							SEE CIA

(2,7)

25X1A



DATE OF PHOTO	TYPE	QUALITY	CLASS	NO. OF CARDS
	4	2	3	3

CLASSIFICATION: CONF

CAPTIONED BY: KL

PHOTO NO. 815917 LOT NO. R2048 MAP REFERENCE C LATITUDE 40 54 N 19 28 E

COUNTRY ALGERIA PROVINCE KOOCE

AREA NO	SUBJECT	SUBJECT	SUBJECT	SUBJECT	SUBJECT	SUBJECT	SUBJECT	SUBJECT
3210 M	D33	C26						
	5		10		15			20
				LARE		POGRA		
	25		30		35			40
				DEC				
	45		50					

(7,29)

25X1A

DATE OF PHOTO	TYPE	QUALITY	CLASS	NO. OF CARDS	SOURCE
	4	2	3	2	[REDACTED]

CLASSIFICATION CONF CAPTIONED BY [REDACTED]

PHOTO NO. 845918 LOT NO. 22048 MAP REFERENCE LATITUDE LONGITUDE

COUNTRY	ALBANIA								
AREA NO	107	SUBJECT	C68	SUBJECT	C26	SUBJECT		SUBJECT	
		5		10		15		20	
		25		30		35		40	
		45		50					

ALBANIAN RIVERIA

(1, 7, 10)

25X1A

DATE OF PHOTO	TYPE	QUALITY	CLASS	NO. OF CARDS	SOURCE OF PHOTOGRAPH
	4	2	3	2	[REDACTED]

CLASSIFICATION CCN= CAPTIONED BY [Signature]

PHOTO NO. 845919	LOT NO. R2048	MAP REFERENCE C	LATITUDE 41 20 N	LONGITUDE 19 50 E
COUNTRY ALBANIA	PROVINCE TIRANE			
AREA NO. 5110 M	SUBJECT CIA	SUBJECT ARC	SUBJECT C71	SUBJECT BUILDING
TIRANE	MARIN			
GZ OF	TIRANE			STATE
NIVER	CITY			

(7, 8, 9, 19, 32)
25X1A

DATE OF PHOTO	TYPE	QUALITY	CLASS	NO. OF CARDS	SOURCE
	4	2	3	3	[REDACTED]

CLASSIFICATION: **CONF**
 CAPTIONED BY: **RL**

PHOTO NO. 845921 LOT NO. R 2048 MAP REFERENCE NIP LATITUDE 40 05N LONGITUDE 20 10E

COUNTRY ALBANIA PROVINCE GJINOKASTER

AREA NO	SUBJECT	SUBJECT	SUBJECT	SUBJECT	SUBJECT	SUBJECT	SUBJECT	SUBJECT	SUBJECT
6210 M	CIC	278							
65	1	20	KASH	FER					
1	N	B	G	E	1	R	2	I	N
20	4	5	T	U	M	4	I	N	FOREGROUND

(7, 8, 10)

25X1A

DATE OF PHOTO	TYPE	QUALITY	CLASS	NO. OF CARDS	SOURCE
	4	2	3	2	[REDACTED]

PHOTO NO. 845922 LOT NO. R 2048 MAP REFERENCE N18 LATITUDE 40 44N LONGITUDE 19 38E

COUNTRY ALBANIA PROVINCE

AREA NO	SUBJECT	SUBJECT	SUBJECT	SUBJECT	SUBJECT	SUBJECT	SUBJECT	SUBJECT	SUBJECT
2210 M	C44	CTI							
	5		10			15			20
						35			40
	25		30						
			45						
			50						

POTAN TOURIST AT
 ITE OF DISCOVERY OF
 ANCIENT RUINS

(8, 10)

25X1A

DATE OF PHOTO	TYPE	QUALITY	CLASS	NO. OF CARDS	SOURCE
	4	2	3	2	

CLASSIFICATION: CONF CAPTIONED BY: RL

PHOTO NO. 845923	LOT NO. R 2078	MAP REFERENCE N15	LATITUDE 40 44 N	LONGITUDE 19 28 E
COUNTRY ALBANIA	PROVINCE BERAT			
AREA NO. 2210M	SUBJECT C44	SUBJECT	SUBJECT	SUBJECT
P O T A N	5	10	15	20
RE	25	30	35	40
Y	45	50		

(10)

25X1A



DATE OF PHOTO	TYPE	QUALITY	CLASS	NO. OF CARDS
	4	2	3	1

CLASSIFICATION: CONF
CAPTIONED BY: RL

PHOTO NO.	845925	LOT NO.	R2048	MAP REFERENCE	C	LATITUDE	41 20 N	LONGITUDE	19 50 E
COUNTRY	ALBANIA		PROVINCE						
			TIRANE						
AREA NO.	SUBJECT	SUBJECT	SUBJECT	SUBJECT	SUBJECT	SUBJECT	SUBJECT	SUBJECT	SUBJECT
5110 M	C62	C63	C25						
	5		10			15			20
TIRANE			NEW			BUILDING			40
	25		30			35			
4	ON	4/1				STREET			
	45		50						

PART 1 OF 2 PART PANORAMA FOR CIA

(4,7)

DATE OF PHOTO	TYPE	QUALITY	CLASS	NO. OF CARDS	SOURCE OF PHOTOGRAPH
	4	2	3		25X1A
CLASSIFICATION	CONF		CAPTIONED BY		
			RL		



FORM NO. 1 Jan 56

PHOTO NO.	845926	LOT NO.	R2048	MAP REFERENCE	C	LATITUDE	41 20N	LONGITUDE	19 50E										
COUNTRY	ALBANIA		PROVINCE TIRANE																
AREA NO.	5110 M	SUBJECT	C62	SUBJECT	C6B	SUBJECT	C26	SUBJECT	AKA	SUBJECT	AKC	SUBJECT		SUBJECT		SUBJECT		SUBJECT	
		5				10				15									20
	TIRANE					30				35									40
		25																	
		45				50													

Part 2 of 2 part PANORAMA. See CIR

(6, 7, 19, 32)

DATE OF PHOTO		TYPE	4	QUALITY	2	CLASS	3	NO. OF CARDS	5	SOURCE OF PHOTOGRAPH	25X1A
CLASSIFICATION	CONF		CAPTIONED BY		RL		[REDACTED]				

PHOTO NO. 845927 LOT NO. R2048 MAP REFERENCE C LATITUDE 41 20N 19 25E

COUNTRY ALBANIA PROVINCE DURRES

AREA NO	SUBJECT	SUBJECT	SUBJECT	SUBJECT	SUBJECT	SUBJECT	SUBJECT	SUBJECT
41 10 M	ALA	R6P						
DURRES			PORT			CON	STR	4
SECTION			PART			OF	2	P
T PANORAMA						SEE	CIA	

(26, 30)

DATE OF PHOTO	TYPE	QUALITY	CLASS	NO. OF CARDS	SOURCE OF PHOTOGRAPH
	A	2	3	2	25X1A

CLASSIFICATION CONF CAPTIONED BY RL

PHOTO NO. 845928	LOT NO. R0048	MAP REFERENCE C	LATITUDE 41 30 N	LONGITUDE 19 25 E
COUNTRY ALBANIA	PROVINCE DURRES			
AREA NO. 41 18 M	SUBJECT ALA	SUBJECT R6P	SUBJECT	SUBJECT
5	10	15	20	
DURRES	PORT	CON	STR	Y
25	30	35	40	
CTION	PART	2	OF	2
45	50	SEE CIA		
T	PANORAMA			

(25, 30)

DATE OF PHOTO	TYPE	QUALITY	CLASS	NO. OF CARDS	SOURCE OF PHOTOGRAPH
	4	2	3	2	25X1A
CLASSIFICATION	CONF			CAPTIONED BY	
				EL	

PHOTO NO. 845930 LOT NO. R2048 MAF REFERENCE C LATITUDE 40 42 N 19 56 E

COUNTRY ALBANIA PROVINCE

AREA NO	SUBJECT	SUBJECT	SUBJECT	SUBJECT	SUBJECT	SUBJECT	SUBJECT	SUBJECT
2210 M	RHP							
B	E	R	A	T	I	N	T	E
E	W	G	R	A	P	E	P	R
P	L	A	N	T	P	R	O	C

PART 2 OF 2 PART RAD. BY CIA

(4, 25)

DATE OF PHOTO	TYPE	QUALITY	CLASS	NO. OF CARDS	DATE OF PHOTOGRAPH
	1	2	3	1	XXXXA
CLASSIFICATION				CAPTIONED BY	
CONF				RL	

PHOTO NO. 845931	LOT NO. R 2048	MAP REFERENCE C	LATITUDE 41 20N	LONGITUDE 19 50E
COUNTRY ALBANIA	PROVINCE TIRANE			
AREA NO. 5110 M	SUBJECT A59	SUBJECT A5D	SUBJECT	SUBJECT
	5	10	15	20
TIRANE		INTERIOR		OF
	25	30	35	40
ENVER		WORKS		
	45	50		

(21, 25)

DATE OF PHOTO	TYPE	QUALITY	CLASS	NO. OF CARDS	SOURCE OF PHOTOGRAPH
	1	2	3	2	25X1A
CLASSIFICATION	CAPTIONED BY				
	CONG			RL	

PHOTO NO. 845982	LOT NO. R 2048	MAP REFERENCE C	LATITUDE 41 20N	LONGITUDE 19 50E
COUNTRY ALBANIA	PROVINCE TIRANE			
AREA NO. 5110 M	SUBJECT A59	SUBJECT A5D	SUBJECT	SUBJECT
	5	10	15	20
TIRANE		INTERIOR	35	40
ENVER	25	30		
	45	50		

(21, 25)

DATE OF PHOTO	TYPE	QUALITY	CLASS	NO. OF CARDS	SOURCE OF PHOTOGRAPH
	1	2	3	2	25X1A
CLASSIFICATION	CAPTIONED BY				
	CONF			RL	

PHOTO NO. 845933 LOT NO. R 2048 MAP REFERENCE C LATITUDE 41 20 N LONGITUDE 19 50 E

COUNTRY ALBANIA PROVINCE TIRANE
 AREA NO 5ND M SUBJECT C91 C94 C9C
 TIRANE CONFERENCE
 ELEBRATING 44TH ANNIV
 VERBARY OF THE GREAT
 OCTOBER SOCIALIST REVOLUTION AND THE
 20TH ANNIVERSARY OF THE FOUNING OF
 THE COMMUNIST PARTY OF ALBANIA. PART I
 OF 2 PART PANORAMA. SEE CIA
 (8, 10)

DATE OF PHOTO	TYPE	QUALITY	CLASS	NO. OF CARDS	SCALES OF PHOTOGRAPH
7 Nov 61	1	2	3	3	25X1A
CLASSIFICATION CONF?				CAPTIONED BY PL	

PHOTO NO. 845984 LOT NO. R2048 MAP REFERENCE C LATITUDE 41 30 N 19 50 E

COUNTRY ALBANIA PROVINCE TIRANE
 AREA NO 5110 M SUBJECT C91 C94 C9C
 TIRANE CONFERENCE
 CELEBRATING 44TH ANNI
 VERSARY OF THE GREAT
 OCTOBER SOCIALIST REVOLUTION AND THE
 20TH ANNIVERSARY OF THE FOUNDING OF
 THE COMMUNIST PARTY OF ALBANIA, PART 2
 OF 2 PART PANORAMA, FOR CIA
 (8, 10)

DATE OF PHOTO	TYPE	QUALITY	CLASS	NO. OF CARDS	SOURCE OF PHOTOGRAPH
7 Nov 61	1	2	3	3	25X1A
CLASSIFICATION CONF				CAPTIONED BY	[REDACTED]
				LL	[REDACTED]

PHOTO NO.		LOT NO.		CLASSIFICATION		GROUPS	
010700		K-2106		C		50 OSN 14 182	
COUNTRY				PROVINCE			
CZECHOSLOVAKIA				BOHEMIA			
AREA NO	SUBJECT	SUBJECT	SUBJECT	SUBJECT	SUBJECT	SUBJECT	SUBJECT
127M	AEG						
P R A G U E			¹⁰ P R A G A		¹⁵ V 3 4		²⁰ T R
U C K	²⁵ B L T.		³⁰ A T		³⁵ K L E M E N T		⁴⁰ G
O T T W A L D			⁵⁰ A U T O	M O B I L E W O R K S O N			
TEST DRIVE.							
25X1A							
DATE OF PHOTO		TYPE	QUALITY	CLASS	NO. OF CARDS		
MAY 6 2		4	2	3	1		
CLASSIFICATION				CAPTIONED BY			
CONF				JSC			

PHOTO NO. 845926 LOT NO. R-2706 REFERENCE C 32 12 N 20 37E

COUNTRY POLAND PROVINCE WARSZAWA

AREA NO	SUBJECT	SUBJECT	SUBJECT	SUBJECT	SUBJECT	SUBJECT	SUBJECT	SUBJECT
6255M	2JR	E62						
B L O N I E			A R M Y		E N G I N E			
R B	S U P P L Y I N G				F O O D			
F L O O D			V I C T I M S					

25X1A

DATE OF PHOTO	TYPE	QUALITY	CLASS	NO. OF CARDS
3-7-8				
MAY 62	4	2	3	2

CLASSIFICATION CONF CAPTIONED BY 782




PHOTO NO. *8455-10* LOT NO. *R 2691* MAP REFERENCE *C* LATITUDE *53 55N* LONGITUDE *10 45E*

COUNTRY *POLAND* PROVINCE *Wroclaw*

AREA NO	SUBJECT	SUBJECT	SUBJECT	SUBJECT	SUBJECT	SUBJECT	SUBJECT	SUBJECT	SUBJECT
<i>2155M</i>	<i>024</i>	<i>308</i>							
	<i>5</i>	<i>10</i>	<i>15</i>	<i>20</i>	<i>25</i>	<i>30</i>	<i>35</i>	<i>40</i>	<i>45</i>

25X1A

DATE OF PHOTO	TYPE	QUALITY	CLASS	NO. OF CARDS
<i>3 30</i>	<i>#</i>	<i>2</i>	<i>C</i>	<i>2</i>

CLASSIFICATION *Secret* CAPTIONED BY *ME*

PHOTO NO. 845911 LOT NO. R-2691 MAP REFERENCE C LATITUDE 53 55N 14 15E

COUNTRY POLAND PROVINCE SZCZECIN

AREA NO	SUBJECT	SUBJECT	SUBJECT	SUBJECT	SUBJECT	SUBJECT	SUBJECT	SUBJECT	SUBJECT
2155N AL9 308									
B W I N O U T S C I E									
B O R									

25X1A



3-30

DATE OF PHOTO	TYPE	QUALITY	CLASS	NO. OF CARDS
APR 6 2	4	2	B	2

CLASSIFICATION ~~SECRET~~ / NO FORN DISSEM CAPTIONED BY JBC

PHOTO NO.	845944	LOT NO.	P. 2671	MAP REFERENCE	C	LATITUDE	53 35N	LONGITUDE	171 15E
COUNTRY	Poland		PROVINCE						
AREA NO.	2155 BA 100		SUBJECT						
	5			10			15		20
	25			30			35		40
	45			50					

25X1A

DATE OF PHOTO	TYPE	QUANTITY	CLASS	NO. OF CARDS
APR 67	11	2	B	2
CLASSIFICATION				CAPTIONED BY
SECRET / [unclear]				[unclear]

PHOTO NO.	845915	LOT NO.	R-7691	MAP REFERENCE	C	LATITUDE	53 55N	14 25E															
COUNTRY	POLAND		PROVINCE	\$ZCFECIN																			
AREA NO.	2155M	SUBJECT	AL9	SUBJECT	3CQ	SUBJECT	3CH	SUBJECT		SUBJECT		SUBJECT		SUBJECT									
		5	W	I	N	O	U	T	\$	10	C	I	E	15	L	\$	D	E	20	\$			
		25	M	A	L	L	M	I	N	E	30	\$	W	E	E	P	E	R	35	O	R	40	
		45	P	T						50													

25X1A

3-30	DATE OF PHOTO	TYPE	QUALITY	CLASS	NO. OF CARDS
APR	6	2	4	2	B 3
CLASSIFICATION	Secret/INP/pc		CAPTIONED BY JFR		

PHOTO NO.	845946	LOT NO.	R-2691	MAP REFERENCE	C	LATITUDE	53 55N 14 NE
COUNTRY	POLAND		PROVINCE	SZCZECIN			
AREA NO.	2155M	SUBJECT	ALQ 30Q 30H	SUBJECT		SUBJECT	
	5		SWINOUTS	10	E	15	LSD E
	25		MINE	30	SWEEPER	35	OR
	45		PT	50	BEHIND EICHSTADEN.		

25X1A

DATE OF PHOTO	TYPE	QUALITY	CLASS	NO. OF CARDS
3-30				
APR 6	4	2	B	3
CLASSIFICATION	SECRET/INF/KC		CAPTIONED BY JTR	

PHOTO NO.	845947	LOT NO.	R-2691	MAP REFERENCE	C	LATITUDE	53 55N	LONGITUDE	14 NE
COUNTRY	POLAND		PROVINCE	SZCZECIN					
AREA NO.	2155M	SUBJECT	ALG 30Q	SUBJECT	30H	SUBJECT		SUBJECT	
	SW	1	N	5	A	U	T	10	B
	M	A	L	25	M	I	N	30	E
	P	T		45				50	
									BEHIND EICHTADEN.

3-30

25X1A



DATE OF PHOTO	TYPE	QUALITY	CLASS	NO. OF CARDS
APR 6 2 4	4	2	B	3
CLASSIFICATION				CAPTIONED BY
SECRET/NO FOR				JEE

PHOTO NO. 845918	LOT NO. R. 2691	MAP REFERENCE C	LATITUDE 53 55N		LONGITUDE 14 20E	
COUNTRY POLAND		PROVINCE SZCZECIN				
AREA NO. 2155M	SUBJECT A 29	SUBJECT 3012	SUBJECT 30H	SUBJECT	SUBJECT	SUBJECT
5	10	15	20	25	30	35
4	10	15	20	25	30	35
10	20	30	40	50	60	70
HT						

25X1A



3 20	DATE OF PHOTO	TYPE	QUALITY	CLASS	NO. OF CARDS
APR	6	"	"	C	5
CLASSIFICATION SECRET / not for				CAPTIONED BY	

PHOTO NO.	845919	LOT NO.	R 2688	MAP REFERENCE	C	LATITUDE	3110N	LONGITUDE	2953E
COUNTRY	EGYPT		PROVINCE	ALEXANDRIA GOVERNORATE					
AREA NO.	117P	SUBJECT	ALA 3C1	SUBJECT		SUBJECT		SUBJECT	
	A	5	L E X	10	A N D R I A	15	C O A S T	20	G U
	A R D	25	P A T R O L	30		35	C R A F T	40	(E F -
	B R I T I S H	45		50	F A I R M I L E B		C L A S S		A T
	R A S E L I N								

30

DATE OF PHOTO	TYPE	QUALITY	CLASS	NO. OF CARDS	SOURCE OF PHOTOGRAPH
13 MAR 62	4	2	B	2	25X1A
CLASSIFICATION	SECRET/NOFORN/CONT. CONTROL		CAPTIONED BY		
			IF		

PHOTO NO.	845950	LOT NO.	R 2688	MAP REFERENCE	C	LATITUDE	3110N	LONGITUDE	2953E
COUNTRY	EGYPT		PROVINCE	ALEXANDRIA GOVERNORATE					
AREA NO	117P	SUBJECT	3CD	SUBJECT	AAA	SUBJECT		SUBJECT	
	A	L	E	X	A	N	D	R	I
	A	N	S	K	O	R	V	C	L
	O	V	E	R	A	T	R	A	S
								E	L
								I	N

30	DATE OF PHOTO	TYPE	QUALITY	CLASS	NO. OF CARDS	SOURCE OF PHOTOGRAPH
	13 MAR 62	4	2	B	2	25X1A
CLASSIFICATION	SECRET/NO FORN/CONST. CONTROL				CAPTIONED BY	IFM

PHOTO NO.	845951	LOT NO.	K 2728	MAP REFERENCE	N15	LATITUDE	50 18N	LONGITUDE	19 24E
COUNTRY	POLAND		PROVINCE KIELCE						
AREA NO	3355M	SUBJECT	C32	C34	C62	C63			
		5			10			15	20
	SLAWKOW				NEW			HOUSING	40
		25			30			35	
	DEVELOPMENT				50				
		45							

(4,7,10)

DATE OF PHOTO		TYPE	4	QUALITY	2	CLASS	4	NO. OF CARDS	4	SOURCE OF PHOTOGRAPH	Photo 100 10
CLASSIFICATION											Photo 100 1

PHOTO NO. 806069 845953	LOT NO. R 2728	MAP REFERENCE N17	LATITUDE 50 18N	LONGITUDE 19 24E
COUNTRY POLAND	PROVINCE KIELCE	SUBJECT	SUBJECT	SUBJECT
AREA NO. 3355 M	SUBJECT C62	SUBJECT C6B	SUBJECT C2G	SUBJECT C32
	5	10	15	20
	25	30	35	40
	45	50		

SLAWKOW OLD PART OF CITY

(6,7,10)

DATE OF PHOTO	TYPE 4	QUALITY 2	CLASS 4	NO. OF CARDS 4	SOURCE OF PHOTOGRAPH MIASTO No. 10 Warsaw 1961
CLASSIFICATION	OLD		CAPTIONED BY RL		

PHOTO NO. 845955 LOT NO. P 1933 MAP REFERENCE C LATITUDE 04-40N LONGITUDE 74-05W

COUNTRY Colombia PROVINCE CUNDINAMARCA

AREA NO	SUBJECT	SUBJECT	SUBJECT	SUBJECT	SUBJECT	SUBJECT	SUBJECT	SUBJECT	SUBJECT
437E	C3D								
B	O	G	O	T	A	P	O	R	H
	D	I	S	T	R	I	C	T.	

25X1A

DATE OF PHOTO	TYPE	QUALITY	CLASS	NO. OF CARDS
Mar. 61	4	1	3	1



PHOTO NO. 845955 LOT NO. P 1933 MAP REFERENCE C LATITUDE 04-40N LONGITUDE 74-05W

COUNTRY Colombia PROVINCE CUNDINAMARCA

AREA NO	SUBJECT	SUBJECT	SUBJECT	SUBJECT	SUBJECT	SUBJECT	SUBJECT	SUBJECT
<u>437E</u>	<u>C62</u>							
<u>B</u>	<u>O</u>	<u>G</u>	<u>O</u>	<u>T</u>	<u>A</u>	<u>Q</u>	<u>U</u>	<u>T</u>
						<u>\$</u>	<u>K</u>	<u>I</u>
								<u>R</u>
								<u>T</u>
								<u>\$</u>
								<u>O</u>
								<u>F</u>

25X1A

DATE OF PHOTO	TYPE	QUALITY	CLASS	NO. OF CARDS	SC
<u>Mar 61</u>	<u>3</u>	<u>1</u>	<u>3</u>	<u>1</u>	

CLASSIFICATION Conf CAPTIONED BY Or

PHOTO NO.	815959	LOT NO.	71733	MAP REFERENCE	C	LATITUDE	04-45N	LONGITUDE	71-25W
COUNTRY	Colombia		PROVINCE	Cundinamarca					
AREA NO.	437E	SUBJECT	CH	SUBJECT		SUBJECT		SUBJECT	
	E O E O T A	(N R)							
	C O U N T R Y								

TYPICAL ARCHITECTURE

25X1A



DATE OF PHOTO	TYPE	QUALITY	CLASS	NO. OF CARDS	SC
Mar. 61	3	1	3	1	
CLASSIFICATION	Conf		CAPTIONED BY <i>gms</i>		

PHOTO NO. 845930 LOT NO. P1933 MAP REFERENCE C LATITUDE 06-15 N LONGITUDE 75-35 W

COUNTRY	PROVINCE	SUBJECT	SUBJECT	SUBJECT	SUBJECT	SUBJECT	SUBJECT	SUBJECT	SUBJECT
Colombia	Antioquia								
AREA NO. 117E		SUBJECT C62							20
		5							
		M E D E L L I N			10				
		25							
					30				40
		45			70				

25X1A

DATE OF PHOTO	TYPE	QUANTITY	CLASS	NO. OF CARDS
Mar. 61	3	1	3	1

CLASSIFICATION: Conf CAPTIONED BY: JP

PHOTO NO. 845961 LOT NO. P1953 MAP REFERENCE C LATITUDE 06-15 N LONGITUDE 75-35 W

COUNTRY Colombia PROVINCE Antioquia

AREA NO	SUBJECT	SUBJECT	SUBJECT	SUBJECT	SUBJECT	SUBJECT	SUBJECT	SUBJECT
117E	C62							20
MEDF								40

25X1A

DATE OF PHOTO	TYPE	QUALITY	CLASS	NO. OF CARDS
Mar. 61	3	1	3	1

CLASSIFICATION [redacted] CAPTIONED BY [redacted]

PHOTO NO. 845982 LOT NO. P1933 MAP REFERENCE C LATITUDE 06-15 N 75-35 W

COUNTRY	PROVINCE	SUBJECT	SUBJECT	SUBJECT	SUBJECT	SUBJECT	SUBJECT	SUBJECT
<u>Colombia</u>	<u>Antioquia</u>							
AREA NO. <u>112E</u>	<u>5</u>	<u>10</u>	<u>15</u>	<u>20</u>	<u>25</u>	<u>30</u>	<u>35</u>	<u>40</u>
<u>M E D E L L I N</u>								
	<u>45</u>	<u>50</u>						

25X1A



DATE OF PHOTO	TYPE	QUALITY	CLASS	NO. OF CARDS	CAPTIONED BY
<u>Mar. 6 1</u>	<u>3</u>	<u>1</u>	<u>3</u>	<u>1</u>	<u>JP</u>

PHOTO NO. 845988		LOT NO. P193E		MAP REFERENCE C		LATITUDE 06-15N		LONGITUDE 75-35W	
COUNTRY Colombia				PROVINCE Antioquia					
AREA NO 117E		SUBJECT C62	SUBJECT	SUBJECT	SUBJECT	SUBJECT	SUBJECT	SUBJECT	SUBJECT
M E D F L L		I N	10	15	20	25	30	35	40
		45	50						
6		DATE OF PHOTO	TYPE	QUALITY	CLASS	NO. OF CARDS	25X1A		
Mar 61		3	1	3	1	[REDACTED]			
CLASSIFICATION				CAPTIONED BY					
Conf.				SP					

PHOTO NO. 845964 LOT NO. P 1933 MAP REFERENCE C LATITUDE 06-15N LONGITUDE 75-35W

COUNTRY Colombia PROVINCE ANTIOQUIA

AREA NO	SUBJECT	SUBJECT	SUBJECT	SUBJECT	SUBJECT	SUBJECT	SUBJECT	SUBJECT	SUBJECT
<u>117 E</u>	<u>C62</u>								<u>20</u>
<u>M E D E L L I N</u>				<u>10</u>					<u>40</u>
				<u>30</u>				<u>35</u>	
				<u>25</u>					
				<u>45</u>					
				<u>50</u>					

25X1A



DATE OF PHOTO	TYPE	QUALITY	CLASS	NO. OF CARDS
<u>Mar 6 1</u>	<u>3</u>	<u>1</u>	<u>3</u>	<u>1</u>

CLASSIFICATION Conf CAPTIONED BY gp

PHOTO NO. 845985 LOT NO. P 1733 MAP REFERENCE G LATITUDE 03-15' LONGITUDE 75-50'

COUNTRY Colombia PROVINCE Antioquia

AREA NO	SUBJECT	SUBJECT	SUBJECT	SUBJECT	SUBJECT	SUBJECT	SUBJECT	SUBJECT	SUBJECT
117 E	C62								
	5			10			15		20
M E D F L				30			35		40
	25								
	45			50					

25X1A



DATE OF PHOTO	TYPE	QUALITY	CLASS	NO. OF CARDS
Mar 61	3	1	3	1

CLASSIFICATION Conf CAPTIONED BY SP

PHOTO NO. 845986 LOT NO. P1933 MAP REFERENCE C LATITUDE 06-15N 75-35W

COUNTRY Colombia PROVINCE Antioquia

AREA NO	SUBJECT	SUBJECT	SUBJECT	SUBJECT	SUBJECT	SUBJECT	SUBJECT	SUBJECT
117E	C62							20
MED	EL LIN			10				40
				25			35	
				45			50	

(13)

25X1A

DATE OF PHOTO	TYPE	QUALITY	CLASS	NO. OF CARDS
Mar 61	3	1	3	1

CAPTIONED BY *JP*

PHOTO NO. 845987		LOT NO. R 25 12		MAP REFERENCE C		LATITUDE		LONGITUDE	
COUNTRY Cuba				PROVINCE					
AREA NO 12 E		SUBJECT C92		SUBJECT		SUBJECT		SUBJECT	
CUBAN		STUDENT		HUNG		15		20	
AIRMAN		INSTRUCTOR		IN		35		40	
UDAPET						50			

(2)

DATE OF PHOTO 9		TYPE		QUALITY		CLASS		NO. OF CARDS		SOURCE OF PHOTOGRAPH	
		1		2		4		1		HOY 28 April 1952	
CLASSIFICATION				ORLO		CAPTIONED BY		JP			

PHOTO NO. 845968 LOT NO. R2512 MAP REFERENCE C LATITUDE 22-04N LONGITUDE 79-30W

COUNTRY Cuba PROVINCE

AREA NO	12E	SUBJECT	C I J	SUBJECT		SUBJECT		SUBJECT		SUBJECT		SUBJECT		SUBJECT		
	C	A	B	A	5	I	G	U	A	10	N	(N R.)		15	R	
	O	R	O	J	25	A	\$	R	U	30	R	A	L	35	D	
	R	\$	E	R	45	Y				50				40	N	
																U

FOR 170 CHILDREN.

9

DATE OF PHOTO	TYPE	QUALITY	CLASS	NO. OF CARDS	SOURCE OF PHOTOGRAPH
	3	2	4	1	HOY - 24 April 62
CLASSIFICATION	ono		CAPTIONED BY		gp

PHOTO NO.	845989	LOT NO.	R1967	MAP REFERENCE	C	LATITUDE	43-44N	LONGITUDE	15-53E
COUNTRY	Yugoslavia		PROVINCE	Hrvatska					
AREA NO.	280 M	SUBJECT	3D3	SUBJECT		SUBJECT		SUBJECT	
		5		10		15		20	
				30		35		40	
		25		50					
		45							

\$ I B E N I K Y U G O S L A V I A
 V A L T A N K E R \$

PENDANT \$ PN 15, PN 20, PN 17,
 & PV 11. The latter carries only
 water, while the others carry combustible
 fuel.

25X1A

3	DATE OF PHOTO	TYPE	QUALITY	CLASS	NO. OF CARDS	
	Jan 62	4	1	C	1	
	CLASSIFICATION	CAPTIONED BY				
	CONFIDENTIAL	OP				

PHOTO NO. 845970 LOT NO. R-2042 MAP REFERENCE LATITUDE 49 12 N LONGITUDE 16 35 E

COUNTRY	CZECHOSLOVAKIA								PROVINCE	MORAVIA - SILEZIA							
AREA NO	227 M		SUBJECT	A62		SUBJECT	AFD		SUBJECT			SUBJECT			SUBJECT		
	BRNO		5		MILLING		10		15		MACHIN		20		40		
	E "M \$ - FY 41		25		EXHIBITED		30		35		SITE		40				
	AT		45		INTERNATIONAL FAIR		50										

25X1A

4-10-75

DATE OF PHOTO	TYPE	QUALITY	CLASS	NO. OF CARDS
APR 6	2	1	2	3
CLASSIFICATION	CONF		CAPTIONED BY JSC	

PHOTO NO. 845971 LOT NO. R-2042 MAP REFERENCE C LATITUDE 49 30N LONGITUDE 17 35E

COUNTRY CZECHOSLOVAKIA PROVINCE MORAVIA SILEZIA

AREA NO. 227M SUBJECTS: 9EL, H01, AE7

HOLE #0V VENTILATION
 CHIMNEY & DRAIN & TALL CD
 BY HELICOPTER AT NEW AUTO-
 BEING

MOBILE PARTS FACTORY

25X1A

7-19-31

DATE OF PHOTO	TYPE	QUALITY	CLASS	NO. OF CARDS
APR 6 2	4	2	3	3
CLASSIFICATION: CONF			CAPTIONED BY: JSC	



PHOTO NO.	845972	LOT NO.	R-2042	MAP REFERENCE	C	LATITUDE	49 12 N 16 38 E
COUNTRY	CZECHOSLOVAKIA		PROVINCE	MORAVIA - SILEZIA			
AREA NO.	227 M	SUBJECT	AGZ	SUBJECT	AED	SUBJECT	
	BRNO			MILLING		15	MACHIN
	E "M \$ - FY 41					35	EXHIBITED
						50	AT INTERNATIONAL FAIR.
RECORDED INSTRUCTIONS ON MAGNETIC TAPE							
BEING PUT IN CONTROL CABINET.							

25X1A

4-10-25	DATE OF PHOTO	TYPE	QUALITY	CLASS	NO. OF CARDS
APR 6	2	1	2	3	2
CLASSIFICATION				CAPTIONED BY	
CONF				JEC	



PHOTO NO. 845978

LOT NO. R-1857

MAP REFERENCE C

LATITUDE 54 27N

LONGITUDE 17 02E

COUNTRY	PROVINCE	SUBJECT	SUBJECT	SUBJECT	SUBJECT	SUBJECT	SUBJECT	SUBJECT
POLAND	KOZALIN							
AREA NO. 1155M	SUBJECT IGM							
\$ L U P \$ K								
ELD (PAE)								

13

25X1C

1-3-31

DATE OF PHOTO	TYPE	QUALITY	CLASS	NO. OF CARDS
F813	624	3	3	1



CLASSIFICATION

CONF

CAPTIONED BY [Signature]

PHOTO NO.	848974	LOT NO.	R-1857	MAP REFERENCE	C	LATITUDE	54 27N	LONGITUDE	17 02E
COUNTRY	POLAND		PROVINCE	KOZALIN					
AREA NO.	1155M	SUBJECT	16M	SUBJECT		SUBJECT		SUBJECT	
	\$ L U P	\$ K		\$ L U P	\$ K		A I R F I		
	E L D	(P A E)		L K G		W S W			

1-3-31

DATE OF PHOTO	TYPE	QUALITY	CLASS	NO. OF CARDS	SC
FEB 13	624	3	3	1	
CLASSIFICATION	CONF		CAPTIONED BY	[REDACTED]	

PHOTO NO.	845975	LOT NO.	R 1857	MAP REFERENCE	C	LATITUDE	54 27N	LONGITUDE	17 02E
COUNTRY	POLAND		PROVINCE	KOZALIN					
AREA NO	1155M	SUBJECT	16A	SUBJECT		SUBJECT		SUBJECT	
	\$ L U P	5	A K	10	\$ L U P	15	A I R		20
	E L D	25	(P A E)	30	L K G	35	W B U		40
		45		53					


25X1C

DATE OF PHOTO	TYPE	QUALITY	CLASS	NO. OF CARDS
1-3-31	624	3	3	1
CLASSIFICATION	CAPTIONED BY			
CONF	JGC			



PHOTO NO. 845976		LOT NO. <i>R 1857</i>		MAP REFERENCE <i>C</i>		LATITUDE <i>54° 27' N</i>		LONGITUDE <i>17° 22' E</i>	
COUNTRY <i>Poland</i>				PROVINCE <i>Kozłowski</i>					
AREA NO. <i>1155M</i>	SUBJECT <i>124</i>	SUBJECT	SUBJECT	SUBJECT	SUBJECT	SUBJECT	SUBJECT	SUBJECT	SUBJECT
<i>4</i>	<i>2</i>	<i>U</i>	<i>P</i>	<i>1</i>	<i>10</i>	<i>L</i>	<i>U</i>	<i>P</i>	<i>15</i>
<i>0</i>	<i>2</i>	<i>25</i>	<i>E</i>	<i>30</i>	<i>L</i>	<i>K</i>	<i>G</i>	<i>35</i>	<i>W</i>
		<i>45</i>		<i>50</i>					

25X1C

1331		DATE OF PHOTO	TYPE	QUALITY	CLASS	NO. OF CARDS	
<i>FRTB</i>	<i>6</i>	<i>2</i>	<i>U</i>	<i>3</i>	<i>3</i>	<i>1</i>	
CLASSIFICATION <i>CONF</i>						CAPTIONED BY <i>RE</i>	

Case 200070427 : CIA-RDP78-05867A000401310017-3

PHOTO NO.	845977	LOT NO.	R-1857	MAP REFERENCE	C	LATITUDE	54 33N	LONGITUDE	18 33E
COUNTRY	POLAND			PROVINCE	GDANSK				
AREA NO.	1255M	SUBJECT	37K	SUBJECT	262	SUBJECT		SUBJECT	
	OK	BY	WIE			10	INNER	15	MARK
	R	BEACON				30	(PNAE)	35	LKG
						40			
						45			

PART 1 OF 4 PART PANORAMA, SBE CIA
 TREV

25X1C (18)

DATE OF PHOTO	1-3-23	TYPE		QUALITY		CLASS		NO. OF CARDS	2
CLASSIFICATION	FEB	6	2	4	3	3			
	CONF			CAPTIONED BY: SBC					

PHOTO NO.	845978	LOT NO.	R-1857	MAP REFERENCE	C	LATITUDE	54 33N	LONGITUDE	18 33E
COUNTRY	POLAND		PROVINCE	GDANSK					
AREA NO.	1255M	SUBJECT	37K	SUBJECT	Mo 2	SUBJECT		SUBJECT	
	OK \$ Y	5	W I F E	10	I N N E R	15	M A R K E	20	E
	R	25	B E A C O N	30	(P N A E)	35	L K G	40	X
		45		50					

PART 2 OF 4 PART PANORAMA, SEE CIA
THRU

25X1C

DATE OF PHOTO	1-3-23	TYPE	3	QUALITY	4	CLASS	3	NO. OF CARDS	2
CLASSIFICATION	CONF		CAPTIONED BY		JCC				

PHOTO NO. 845976 845979	LOT NO. K-1957	MAP REFERENCE C	LATITUDE 54 23N	LONGITUDE 18 53E
COUNTRY POLAND	PROVINCE GDANSK			
AREA NO. 1255M	SUBJECT 37K	SUBJECT 762	SUBJECT	SUBJECT
0	5	10	15	20
K	W	I	M	A
R	B	(P	L	K
	25	30	35	40
	E	N	K	B
	45	50		

PART 3 OF 4 PART PANORAMA, SEE CIA
THRU

25X1C

1-3-23	DATE OF PHOTO	TYPE	QUALITY	CLASS	NO. OF CARDS
PET					2
CLASSIFICATION	CAPTIONED BY				
	CONF				

PHOTO NO.	845900	LOT NO.	R-1857	MAP REFERENCE	C	LATITUDE	54 33N	LONGITUDE	18 33E
COUNTRY	POLAND			PROVINCE	GDANSK				
AREA NO	1255M	SUBJECT	37K	SUBJECT	262	SUBJECT		SUBJECT	
	OK & Y	5	WIE	10	T	15	N	15	MARK E
	R	25	BEACON	30	(PNAE)	35	L	40	KG
		45		50					

PART 4 OF 4 PART PANORAMA, SEE CIA
TRAV -

25X1C

DATE OF PHOTO	TYPE	QUALITY	CLASS	NO. OF CARDS
1-3-23				
FEB 6	24	3	3	2
CLASSIFICATION	CAPTIONED BY			
CONF	JTC			



PHOTO NO. 815982 LOT NO. P-1857 MAP REFERENCE C LATITUDE 54 33N LONGITUDE 15 33E

COUNTRY POLAND PROVINCE GDAANSK

AREA NO	SUBJECT	SUBJECT	SUBJECT	SUBJECT	SUBJECT	SUBJECT	SUBJECT	SUBJECT	SUBJECT
1255M	JEI	16M							
OK & YW	5	10	OK & YW	15	WIFE	AIR			20
FIELD	25	30	AIRCRAFT	35	PARK				40
ED BY	45	50	HANGAR		LKG	EWE.			

25X1C



1-3-31

DATE OF PHOTO	TYPE	QUALITY	CLASS	NO. OF CARDS
FEB 6	2	4	3	5
				2

CLASSIFICATION CONF CAPTIONED BY JTC

PHOTO NO. 845983 LOT NO. R-1857 MAP REFERENCE C LATITUDE 54 50 N 18 20 E

COUNTRY POLAND PROVINCE GDANSK

AREA NO	SUBJECT	SUBJECT	SUBJECT	SUBJECT	SUBJECT	SUBJECT	SUBJECT	SUBJECT
1255M	AKU	243	284					
	ROZEWIE			ROZEWIE			RA	20
	AR	WHITE	(SOVIET)				LKG	40
	SE							

25X1C

1-3-23-28

DATE OF PHOTO	TYPE	QUALITY	CLASS	NO. OF CARDS
FEB 6	24	3	3	3

CLASSIFICATION CONF CAPTIONED BY JSC



PHOTO NO. 845981	LOT NO. # 1357	MAP REFERENCE E	LATITUDE 50 30 N	LONGITUDE 1 35 E
COUNTRY POLAND	PROVINCE Gdansk			
AREA NO. 1255M	SUBJECT 183	SUBJECT 184	SUBJECT 262	SUBJECT
DATE OF PHOTO 1-3-23	TYPE	QUALITY	CLASS	NO. OF CARDS
1-3-23	6	4	3	2
CLASSIFICATION CONF	CAPTIONED BY JTB			

0	5	10	15	20
R	A	R	A	R
1	N	E	T	A
25	30	35	40	45
L	A	T	I	O
N	O	F	P	N
A	E	L	K	G
ME				

25X1C

PHOTO NO.	845985	LOT NO.	R-1857	MAP REFERENCE	C	LATITUDE	54 33N	LONGITUDE	18 33E
COUNTRY	POLAND		PROVINCE	GDANSK					
AREA NO.	1255M	SUBJECT	1E1	SUBJECT	1GM	SUBJECT		SUBJECT	
	OKBY	5	wife	10	OKBY	15	wife	20	AIR
	FIELD	25	(PNAE)	30		35	AIRCRAFT	40	
	PARKED	45		50	BY		HANGAR. LEG N.		

25X1C

DATE OF PHOTO	1-3-31	TYPE	F	QUALITY	3	CLASS	3	NO. OF CARDS	2
CLASSIFICATION	CONF		CAPTIONED BY		JSC				

PHOTO NO. 845986 LOT NO. 1001 REFERENCE

COUNTRY	PROVINCE	SUBJECT							
		C32	C62						
				10			15	SECTION	20
							35	PLAN	40
		25	GENERAL	30					
		45	HOUS.	50	RAY,				

northern housing rayon ~~is~~ located in "right bank" area of city.

(6, 7) 25X1C

DATE OF PHOTO	TYPE	QUALITY	CLASS	NO. OF CARDS	SO
	0	1	4	2	



CAPTIONED BY RND LL

PHOTO NO. 845987 LOT NO. P-453 MARK REFERENCE *CL* DATE 53 27N 59 04E

COUNTRY	AREA NO.	SUBJECT	SUBJECT	SUBJECT	SUBJECT	SUBJECT	SUBJECT	SUBJECT
USSR	D 164 N	C26	C6B	C62				
	MAGNIT	5	T O G O R S K	10			15	20
	K T	25	P U S H K I N A.	30			35	40
		45		50				

(6, 7, 28)

DATE OF PHOTO	TYPE	QUALITY	CLASS	NO. OF CARDS	SOURCE OF PHOTOGRAPH
	3	2	4	3	Magnitogorsk, Moscow, '61
CLASSIFICATION				CAPTIONED BY	
				CL	

PHOTO NO.	845988	LOT NO.	P-955	MAP REFERENCE	✓	DATE	2/21/56
COUNTRY	USSR		PROVINCE				
AREA NO.	D 164N	SUBJECT	C26	SUBJECT	C6B	SUBJECT	C62
	A G N	5	I T O	10	C O K	15	S K
	O L' S K	25	A Y A	30	P L O	35	S H C H A D'
		45		50			
						20	K O M S O M
						40	

Part 1 of 2-part pan. Sec
CIA [unclear] page]

(6, 7, 10)

DATE OF PHOTO		TYPE	3	QUALITY	2	CLASS		NO. OF CARDS	3	SOURCE OF PHOTOGRAPH	Moscow, USSR
CLASSIFICATION		CAPTIONED BY		L							

PHOTO NO.	845950	LOT NO.	P-9551	DATE	5/20/67	STATUS	✓
COUNTRY	USSR						
AREA NO.	D 114 N	SUBJECT	C26	SUBJECT	C6B	SUBJECT	C6Z
		5				10	
							15
		25				30	
							35
		45				50	
							20
							40

Part 2 of 2-part pan. See
CIA [unclear] [unclear] page.

(6, 7, 10)

DATE OF PHOTO	TYPE	QUALITY	CLASS	NO. OF CARDS	SOURCE OF PHOTOGRAPH
	3	2		3	
CLASSIFICATION				CAPTIONED BY	
				CL	

PHOTO NO. 845992		LOT NO. 1201		MAP REFERENCE S		LATITUDE 51 15 N		LONGITUDE 31 15 E	
COUNTRY USSR				PROVINCE					
AREA NO. D 14 N	SUBJECT C6B	SUBJECT C32	SUBJECT	SUBJECT	SUBJECT	SUBJECT	SUBJECT	SUBJECT	SUBJECT
M A E N I T S K A	5		10	K	O	M	S	O	M
O L' S K A Y A	25		30						40
	45		50						
DATE OF PHOTO		TYPE	QUALITY	CLASS	NO. OF CARDS	SOURCE OF PHOTOGRAPH			
		3	2		2				
CLASSIFICATION				CAPTIONED BY					
				L					

(7, 28)

PHOTO NO.	845993	LOT NO.	P-4531	REFERENCE	C	5327N	5407E
COUNTRY	USSR						
AREA NO.	D164N	SUBJECT	C26	SUBJECT	C6B	SUBJECT	SUBJECT
	MAGN	5	1	10	20	15	OKTYAB
	R'SKAYA	25	A	30	35	40	PLOSHCHAD'
		45		50			

(7, 28, 32)

DATE OF PHOTO	TYPE	QUALITY	CLASS	NO. OF CARDS	SOURCE OF PHOTOGRAPH
	3	2	4	2	Magnitogorsk Moscow, 61.
CAPTIONED BY					
CL					

PHOTO NO. 845994	LOT NO. 7-4551	MAP REFERENCE	LATITUDE - 13 27 N 101 57 E						
COUNTRY		PROVINCE							
AREA NO. D 164 N	SUBJECT C32	SUBJECT C6B	SUBJECT	SUBJECT	SUBJECT	SUBJECT	SUBJECT	SUBJECT	
M	5	10	15	20	25	30	35	40	
K	25	30	35	40	45	50			

M I T G O R S K P R O S P E
K T M E T A L L U R G O V.

Scene along

(7, 28)

DATE OF PHOTO	TYPE	QUALITY	CLASS	NO. OF CARDS	SOURCE OF PHOTOGRAPH
	3	2	4	2	
CLASSIFICATION				CAPTIONED BY	

PHOTO NO. 845996 LOT NO. P-4531 REFERENCE C DATE 53 21 N 57 04 E

COUNTRY USSR PROVINCE

AREA NO	SUBJECT	SUBJECT	SUBJECT	SUBJECT	SUBJECT	SUBJECT	SUBJECT	SUBJECT
D 164 N	C 6 B	C 3 2						
M A G N I T O G O R S K						U L I T S A		
G O R ' K O G O								

DATE OF PHOTO	TYPE	QUALITY	CLASS	NO. OF CARDS	SOURCE OF PHOTOGRAPH
	3	2	4	2	Magnitogorsk, Moscow, '61

CLASSIFICATION OVO CAPTIONED BY CL

PHOTO NO.	815997	LOT NO.	P-4531	MAP REFERENCE		TITLE	
COUNTRY	USSR						
AREA NO.	D164N	SUBJECT	C2C/C26	SUBJECT		SUBJECT	
	M A G N I T O G O R S K					S K V E R	
	K I N O T E A T R A					C I N E M A	S G
	U I A R E						

imeni ~~sk~~ Gor'kogo.

(710)

DATE OF PHOTO	TYPE	QUALITY	CLASS	NO. OF CARDS	SOURCE OF PHOTOGRAPH
	3	2	4	2	monitored
CLASSIFICATION				CAPTIONED BY	
				CL	

Approved For Release 2000/04/27 : CIA-RDP78-05867A000401310017-3

PHOTO NO. 545905 LOT NO. 1 MAP REFERENCE LATTITUDE N 59 04 E

COUNTRY PROVINCE

AREA NO.	SUBJECT	SUBJECT	SUBJECT	SUBJECT	SUBJECT	SUBJECT	SUBJECT	SUBJECT
D 164 N	C 6 B	C 2 B						
	5		10			15	U L I T S A	20
						35		40
	25	K A L I N I N A	30					
	45		50					

DATE OF PHOTO	TYPE	QUALITY	CLASS	NO. OF CARDS	SOURCE OF PHOTOGRAPH
	3	2	4	2	note on

CAPTIONED BY *DUO* *ck*

Approved For Release 2000/04/27 : CIA-RDP78-05867A000401310017-3

PHOTO NO. 61500 LOT NO. P-4531 REFERENCE C PLATS 5327N 59 09E

COUNTRY	AREA NO	SUBJECT	SUBJECT	SUBJECT	SUBJECT	SUBJECT	SUBJECT	SUBJECT
USSR	D164N	C32	C48					
	MAGNITOGORSK					GARDEN		
	AREA	IN				HOUSING		BLO
	CK	NO.	1					

See CIA — [p. 82, top]

(7, 10)

DATE OF PHOTO	TYPE	QUALITY	CLASS	NO. OF CARDS	SOURCE OF PHOTOGRAPH
	3	2	4	2	Magnitogorsk, Moscow, U.S.S.R.