

PHOTO NO. 823279 LOT NO. R 89 TRAP REFERENCE C LATITUDE 54 43N LONGITUDE 20 30 E

COUNTRY USSR PROVINCE

AREA NO	SUBJECT	SUBJECT	SUBJECT	SUBJECT	SUBJECT	SUBJECT	SUBJECT	SUBJECT	SUBJECT
B169 N	C16	C6B							
	5		10			15		20	
KALININ			GRAD			KN		PHO	
	25		30			35		40	
EF		CHER	CITY			HALL			
	45		50						

(4, 7, 8, 10)

DATE OF PHOTO	TYPE	QUALITY	CLASS	NO. OF CARDS	SOURCE OF PHOTOGRAPH
	4	2	4	2	DATPREUSSER, 1960

Approved For Release 2000/04/27 : CIA-RDP78-05867A000301260037-8

PHOTO NO. 828280 LOT NO. R-89 MAP REFERENCE C. LATITUDE 54 23N 19 50 E

COUNTRY POLAND PROVINCE OLESZYŃ

AREA NO	SUBJECT	SUBJECT	SUBJECT	SUBJECT	SUBJECT	SUBJECT	SUBJECT	SUBJECT	SUBJECT
8255M	C12	C62							
	5			10			15		20
	BRANIEWO				CITY			HALL	
	25			30			35		40
	45			50					

(7, 8, 10)

DATE OF PHOTO	TYPE	QUALITY	CLASS	NO. OF CARDS	SOURCE OF PHOTOGRAPH
	2	2	4	2	OSTPRE435EN, 1960

Approved For Release 2000/04/27 : CIA-RDP78-05867A000301260037-8

PHOTO NO. 82828.1 LOT NO. R 89 MAP REFERENCE C LATITUDE 55 05N 21 53E

COUNTRY USSR PROVINCE

AREA NO	SUBJECT	SUBJECT	SUBJECT	SUBJECT	SUBJECT	SUBJECT	SUBJECT	SUBJECT
A 168 N	C 12	C 62						
	5		10		15			20
	25		30		35			40
	45		50					

SOVIET CITY HALL

(7, 8, 10)

DATE OF PHOTO	TYPE	QUALITY	CLASS	NO. OF CASDS	SOURCE OF PHOTOGRAPH
	2	2	4	2	OBT PREUSSSEN, 1960

CLASSIFICATION Approved For Release 2000/04/27 : CIA-RDP78-05867A000301260037-8



Approved For Release 2000/04/27 : CIA-RDP78-05867A000301260037-8

PHOTO NO. 828288 LOT NO. R-89 COPI REFERENCE C LATITUDE 59 07N 20 08E

COUNTRY POLAND PROVINCE OLESTYN

AREA NO	SUBJECT	SUBJECT	SUBJECT	SUBJECT	SUBJECT	SUBJECT	SUBJECT	SUBJECT	SUBJECT
8255M	C26	C32	C4B						
	5		10		15				20
ORNETA			MARKET						QUAR
	25		30		35				40
E AND			APARTMENT						BGIL
	45		50						
DINGS									

(6, 7, 10, 19)

DATE OF PHOTO	TYPE	QUALITY	CLASS	NO. OF CARDS	SOURCE OF PHOTOGRAPH
	9	2	4	3	OSTPREUBEN, 1960

CLASSIFICATION Approved For Release 2000/04/27 : CIA-RDP78-05867A000301260037-8  
 FORM NO. 174 USE PREVIOUS EDITIONS PHOTO ANALYSIS REPORT



PHOTO NO. 52320 LOT NO. R-89 REFERENCE Q PLATING 54 43 A' 20 30 E

COUNTRY USSR PROVINCE

AREA NO	SUBJECT	SUBJECT	SUBJECT	SUBJECT	SUBJECT	SUBJECT	SUBJECT	SUBJECT
BILAN	C6B	C48						
KALININ			GRAD				CATHEDE	
RAL			SQUARE					

(4, 7, 10)

DATE OF PHOTO	TYPE	QUALITY	CLASS	NO. OF CARDS	SOURCE OF PHOTOGRAPH
	2	2	4	2	OSTPREUBEN, 1960

PHOTO NO. 028200 LOT NO. R 89 REFERENCE C PLATINUM 54 43 N 20 30 E

COUNTRY USSR PROVINCE

AREA NO	SUBJECT	SUBJECT	SUBJECT	SUBJECT	SUBJECT	SUBJECT	SUBJECT	SUBJECT
B169 N	C16	C6B						
	5		10			15		20
KALININERAD							25	30
	25		30			35		40
STEINHauptstraße								
	45		50					

(6, 7)

DATE OF PHOTO	TYPE	QUALITY	CLASS	NO. OF CARDS	SOURCE OF PHOTOGRAPH
	2	2	4	2	OSTPRESEN, 1960



Approved For Release 2000/04/27 : CIA-RDP78-05867A000301260037-8

PHOTO NO. 823287 LOT NO. R 89 REFERENCE C LATITUDE 54 43 N: 20 30 E

COUNTRY USSR PROVINCE

AREA NO.	SUBJECT	SUBJECT	SUBJECT	SUBJECT	SUBJECT	SUBJECT	SUBJECT	SUBJECT
B169 N	C16	C6B						
	5		10			15		20
KALININGRAD						35	FILE	
	25		30			35		40
SCHAUBENKENTRALE								
	45		50					

(6.7)

DATE OF PHOTO	TYPE	QUALITY	CLASS	NO. OF CARDS	SOURCE OF PHOTOGRAPH
	2	2	4	2	OSTPROM <sup>EN</sup> SCHAUBEN, 1960

CLASSIFICATION Approved For Release 2000/04/27 : CIA-RDP78-05867A000301260037-8

Approved For Release 2000/04/27 : CIA-RDP78-05867A000301260037-8

PHOTO NO. 022200 LOT NO. R 89 REFERENCE C PLATING 54 23N 17 50E

COUNTRY POLAND PROVINCE OLSZTYN

AREA NO	SUBJECT	SUBJECT	SUBJECT	SUBJECT	SUBJECT	SUBJECT	SUBJECT	SUBJECT
8255 M	OLB							
	5		10			15		20
BRANIEWO			30			35		40
	25							
	45		50					

(6, 7)

DATE OF PHOTO	TYPE	QUALITY	CLASS	NO. OF CARDS	SOURCE OF PHOTOGRAPH
	2	2	4	1	OBTAINED, 1960

CLASSIFICATION Approved For Release 2000/04/27 : CIA-RDP78-05867A000301260037-8  
 FORM NO. 174 USE PREVIOUS EDITIONS PHOTO ANALYSIS REPORT

Approved For Release 2000/04/27 : CIA-RDP78-05867A000301260037-8

PHOTO NO. 828289 LOT NO. R89 REFERENCE C LATITUDE 54 43N 20 30 E

COUNTRY USSR PROVINCE

AREA NO	SUBJECT	SUBJECT	SUBJECT	SUBJECT	SUBJECT	SUBJECT	SUBJECT	SUBJECT
B169N	CGB							
	5		10			15		20
KALININGRAD						ENTRANCE		
	25		30			35		40
E TO		HAUS		MAG		1		STERB
	45		50					
RASH		E		2				

(6.7)

DATE OF PHOTO	TYPE	QUALITY	CLASS	NO. OF CARDS	SOURCE OF PHOTOGRAPH
	2	2	4	1	OSTPREUBEN, 1960

CLASSIFICATION Approved For Release 2000/04/27 : CIA-RDP78-05867A000301260037-8  
 FORM NO. 174 USE PREVIOUS EDITIONS PHOTO ANALYSIS REPORT

PHOTO NO. 82250 IORNO R 89 REFERENCE C LATITUDE 54 22 N LONGITUDE 19 41 E

COUNTRY POLAND PROVINCE OLESZYŃ

AREA NO.	SUBJECT	SUBJECT	SUBJECT	SUBJECT	SUBJECT	SUBJECT	SUBJECT	SUBJECT
8255M	CDL							
	5		10		15			20
	FROM BORK				PR I E T			R E
	25		30		35			40
	E I D E N C E		50					
	45							

(2,10)

DATE OF PHOTO	TYPE	QUALITY	CLASS	NO. OF CARDS	SOURCE OF PHOTOGRAPH
	2	2	4	1	OSTPREWISZEN 1960
CLASSIFICATION				CAPTIONED BY	
OW				RC	

Approved For Release 2000/04/27 : CIA-RDP78-05867A000301260037-8

PHOTO NO. 020251 LOT NO. R87 REFERENCE C 54 43N 20 30 E

COUNTRY USSR PROVINCE

AREA NO	SUBJECT	SUBJECT	SUBJECT	SUBJECT	SUBJECT	SUBJECT	SUBJECT	SUBJECT
3169N	06B	234						
	5		10			15		20
KALININGRAD						DRITTE		
	25		30			35		40
LAACK		PEICHER				QUERSTR		
	45		50					
A\$E								

(6, 7, 10)

DATE OF PHOTO	TYPE	QUALITY	CLASS	NO. OF CARDS	SOURCE OF PHOTOGRAPH
	2	2	4	2	OSTPREUSSEN, 1960

PHOTO NO. 028292	REF ID R-89	CLASSIFICATION C	COORDINATES 54 43 N 20 30 E			
COUNTRY USSR		PROVINCE				
AREA NO. B 169 N	SUBJECT C6B	SUBJECT C62	SUBJECT C42	SUBJECT	SUBJECT	
	5		10		15	
K A G I N I N G R A D	25		30		35	
E N T R A S S E	45		50		55	
<p>← CASTLE IN BACKGROUND.</p> <p>(6.7.10)</p>						
DATE OF PHOTO	TYPE	QUALITY	CLASS	NO. OF CARDS	SOURCE OF PHOTOGRAPH	
	2	2	4	3	OSTPREUSSER, 1960	
CLASSIFICATION GND			CAPTIONED BY RL			

PHOTO NO. 523250 *R 89* *NIP* *54* *18N* *17* *51 E*

COUNTRY *POLAND* PROVINCE *OLSZTYN*

AREA NO	SUBJECT	SUBJECT	SUBJECT	SUBJECT	SUBJECT	SUBJECT	SUBJECT	SUBJECT
<i>8255 M</i>	<i>CD2</i>	<i>C6B</i>						
<i>P I E R</i>	<i>Z C H A L Y</i>				<i>C H U R C H</i>			

*(9,10)*

DATE OF PHOTO	TYPE	QUALITY	CLASS	NO. OF CARDS	SOURCE OF PHOTOGRAPH
	<i>2</i>	<i>2</i>	<i>4</i>	<i>2</i>	<i>OST PREUPTEN 1960</i>

CLASSIFICATION *NIP* CAPTIONED BY *RL*

PHOTO NO. 823291	LOT NO. R 89	MAP REFERENCE N13	LATITUDE 54 26 N 21 03 E	
COUNTRY USSR		PROVINCE		
AREA NO. D169N	SUBJECT C12	SUBJECT	SUBJECT	SUBJECT
	3	10	15	20
	5	10	15	20
	25	30	35	40
	45	50		

P O R E C H Y E      U N I D E N T I F I C A T I O N

E D C H U R C H

(7, 10)

DATE OF PHOTO	TYPE	QUALITY	CLASS	NO. OF CARDS	SOURCE OF PHOTOGRAPH
	2	2	4	1	OSTPREKASHEN, 1960
CLASSIFICATION				CAPTIONED BY	
DUU				RU	





PHOTO NO. 828295 LOF NO. R 89 REFERENCE NIP SIGNATURE 55 OSN 31 25 E

COUNTRY UAR PROVINCE

AREA NO	SUBJECT	SUBJECT	SUBJECT	SUBJECT	SUBJECT	SUBJECT	SUBJECT	SUBJECT
B169 N	C12							
	5		10		15		20	
B O L F H I Y E			B E R E Z H K I					
	25		30		35		40	
H U R C H			50					
	45							

(1,10)

DATE OF PHOTO	TYPE	QUALITY	CLASS	NO. OF CARDS	SOURCE OF PHOTOGRAPH
	2	2	4	1	DET PREUBER, 1960

CLASSIFICATION CAPTIONED BY

PHOTO NO.	825297	REF ID	R-89	GRID	N13	54	04N	19	37E
COUNTRY	POLAND		PROVINCE	OLSZTYN					
AREA NO	8255M	SUBJECT	CAD	SUBJECT		SUBJECT		SUBJECT	
	KROKNO			WESTERN				VIEW	
	OF			WALL				FORT & K	
	RCHER								

(7.10)

DATE OF PHOTO		TYPE	4	QUALITY	2	CLASS	4	NO. OF CARDS	1	SOURCE OF PHOTOGRAPH	DATEPREUSSEN 1960
CLASSIFICATION						CAPTIONED BY	RL				



PHOTO NO.	823295	LOT NO.	R-89	MAP REFERENCE	N14	ALTITUDE	54 09N	LONGITUDE	1947 E
COUNTRY	POLAND		PROVINCE						
			OLSZTYN						
AREA NO.	8255 M	SUBJECT	CA2	SUBJECT		SUBJECT		SUBJECT	
		5		10		15		20	
	\$	L O B I T Y							U N I D E N T I F I E
		25		30		35		40	
	D	C A S T L E							
		45		50					

(7,10)

DATE OF PHOTO		TYPE	4	QUALITY	2	CLASS	4	NO. OF CARDS	1	SOURCE OF PHOTOGRAPH	
										OBT PREUSSEN, 1960	
CLASSIFICATION	040			CAPTIONED BY		RL					



PHOTO NO. 828301 LOT NO. R526 MAP REFERENCE C LATITUDE 20 18 N LONGITUDE 100 26 E

COUNTRY LAOS PROVINCE

AREA NO	SUBJECT	SUBJECT	SUBJECT	SUBJECT	SUBJECT	SUBJECT	SUBJECT	SUBJECT
42L	C56	C81						
BAN	5	H O U E I	10	\$ A I	15	W H I T E	20	
M E O	25	T R I B E	30	\$ W O M A N	35		40	
	45		50					

(8,10)

STATINTL



DATE OF PHOTO	TYPE	QUALITY	CLASS	NO. OF CARDS
6 1	4	3	4	2

CLASSIFICATION OWN CAPTIONED BY WAG

Approved For Release 2000/04/27 : CIA-RDP78-05867A000301260037-8

PHOTO NO: 828302      LOT NO: R526      MAP REFERENCE: C      LATITUDE: 20 18N      LONGITUDE: 100 26E

COUNTRY: LAOS		PROVINCE:																	
AREA NO: 426	SUBJECT: CSG	SUBJECT: C81	SUBJECT:	SUBJECT:	SUBJECT:	SUBJECT:	SUBJECT:	SUBJECT:	SUBJECT:										
B	A	N	5	H	O	U	E	1	10	\$	A	1	15	W	H	I	T	E	20
M	E	O	25	T	R	I	B	E	30	\$	W	O	M	A	N	35			40
			45						50										

(8, 10)

STATINTL

DATE OF PHOTO	TYPE	QUALITY	CLASS	NO. OF CARDS	SOURCE
6 1	4	3	4	2	

CLASSIFICATION: *ows*      CAPTIONED BY: *WJZ*

Approved For Release 2000/04/27 : CIA-RDP78-05867A000301260037-8



PHOTO NO. 823308 LOT NO. *R* 52.6 MAP REFERENCE *C* LATITUDE 20 18 N LONGITUDE 100 26 E

COUNTRY LAOS PROVINCE

AREA NO	SUBJECT	SUBJECT	SUBJECT	SUBJECT	SUBJECT	SUBJECT	SUBJECT	SUBJECT
426	C56	C81						
BAN	<sup>5</sup> H	<sup>10</sup> O	<sup>15</sup> U	<sup>20</sup> E	<sup>25</sup> I	<sup>30</sup> \$	<sup>35</sup> A	<sup>40</sup> W
MEO	<sup>25</sup> \$	<sup>30</sup> K	<sup>35</sup> L	<sup>40</sup> R	<sup>45</sup> T	<sup>50</sup> C	<sup>55</sup> L	<sup>60</sup> O
								<sup>65</sup> E
								<sup>70</sup> -
								<sup>75</sup> U
								<sup>80</sup> P

(8,10)

STATINTL


DATE OF PHOTO	TYPE	QUALITY	CLASS	NO. OF CARDS	SOUL
6 1	2	3	4	2	

CLASSIFICATION *one* CAPTIONED BY *WAG*

PHOTO NO.	823304	LOT NO.	R 526	MAP REFERENCE	C	LATITUDE	20 18 N	LONGITUDE	100 26 E
COUNTRY	LAOS		PROVINCE						
AREA NO	42L	SUBJECT	CBI	SUBJECT	CS 6	SUBJECT		SUBJECT	
	B	A	N	H	O	U	E	\$	A
	E	K	H	O	M	C	A	R	R
	R								

(8,10)

STATINTL



DATE OF PHOTO	TYPE	QUALITY	CLASS	NO. OF CARES	SOURCE
6 12	4	3	4	2	

CLASSIFICATION: *ouo* CAPTIONED BY: *WZ*

PHOTO NO. 823305 LOT NO. R526 MAP REFERENCE C LATITUDE 20 18 N LONGITUDE 100 26 E

COUNTRY LAOS PROVINCE

AREA NO	SUBJECT	SUBJECT	SUBJECT	SUBJECT	SUBJECT	SUBJECT	SUBJECT	SUBJECT
42L	C81	C56						
BAN	H	O	U	E	I	\$	A	I
E	M	E	T	Φ	R	I	B	E
								\$
								P
								E
								O
								P
								L
								E

(8,10)

STATINTL

DATE OF PHOTO	TYPE	QUALITY	CLASS	NO. OF CARDS	SOURCE
6 1	4	2	4	2	

CLASSIFICATION ouo CAPTIONED BY [Signature]

PHOTO NO.	828305	LOT NO.	R 526	MAP REFERENCE	C	LATITUDE	20 18 N	LONGITUDE	100 26 E
COUNTRY	LAOS								
AREA NO.	42L	SUBJECT	CS1	SUBJECT	CS6	SUBJECT		SUBJECT	
	B	A	N	H	O	U	E	I	\$
	A	R	L	W	I	T	H	P	A
	N	T	A	L	O	O	N	\$	

(8,10)

STATINTL

DATE OF PHOTO	TYPE	QUALITY	CLASS	NO. OF CARDS	SOURCE
	61	42	4	2	
CLASSIFICATION	ous		CAPTIONED BY VXG		

Approved For Release 2000/04/27 : CIA-RDP78-05867A000301260037-8

PHOTO NO.	823307	LOT NO.	R 526	MAP REFERENCE	C	LATITUDE		20 18 N	100 26 E
COUNTRY			PROVINCE						
LAOS									
AREA NO	42L	SUBJECT	C81	C56					
B	A	N	H	O	U	E	I	\$	A
O	M	A	N						Y
									A
									O
									U

(8,10)

STATINTL

DATE OF PHOTO	TYPE	QUALITY	CLASS	NO. OF CARDS	SOURCE
6 1	4	2	4	2	[REDACTED]
CLASSIFICATION			CAPTIONED BY		
ouo			WJG		21

Approved For Release 2000/04/27 : CIA-RDP78-05867A000301260037-8

PHOTO NO.	828308	LOT NO.	R526	MAP REFERENCE	C	LATITUDE	20 57N	LONGITUDE	101 25E
COUNTRY	LAOS		PROVINCE						
AREA NO	42L	SUBJECT	C81	SUBJECT	C56	SUBJECT		SUBJECT	
	N A M	5	T H A	10	K H A	15	K W I	20	T R I
	B E \$ P E O P L E .	25		30		35		40	
		45		50					
(8,10)									
STATINTL									
DATE OF PHOTO	TYPE	QUALITY	CLASS	NO. OF CARDS	SOURCE	[REDACTED]			
	6 1	4	3	4 2					
CLASSIFICATION	ono			CAPTIONED BY	[REDACTED]				
				WJG	23				

PHOTO NO. 823369 LOT NO. R 526 MAP REFERENCE C LATITUDE 21 11 N LONGITUDE 101 09 E

COUNTRY LAOS PROVINCE

AREA NO	SUBJECT	SUBJECT	SUBJECT	SUBJECT	SUBJECT	SUBJECT	SUBJECT	SUBJECT	SUBJECT				
42L	C81	C56											
M	U	N	G	\$	I	N	G	K	H	A	K	O	T
R	I	B	E	\$	P	E	O	P	L	E.			

(8, 10)

STATINTL  


DATE OF PHOTO	TYPE	QUALITY	CLASS	NO. OF CARDS	NO.	
	6	1	4	3	4	2

CLASSIFICATION 8410 CAPTIONED BY [Signature]











PHOTO NO.	528314	LOT NO.	R 676	MAP REFERENCE	WAC	LATITUDE	40 54 N	LONGITUDE	16 51 E
COUNTRY	ITALY			PROVINCE	PUGLIA				
AREA NO.	2519 M	SUBJECT	C9A	SUBJECT	IEG	SUBJECT		SUBJECT	
		5		10				15	20
	A C Q U A V I V A					P O L I C E			G U
		25		30			35		40
	A R D		W R E C K E D			M I G		J F T	
		45		50					
	F I G H T E R								OF THE BULGARIAN
	A I R F O R C E								

3-8

STATINTL

DATE OF PHOTO	TYPE	QUALITY	CLASS	NO. OF CARDS
22 JAN 62	4	1	4	2






PHOTO NO. 020317 LOT NO. R676 TRAIL REFERENCE C COORDINATES 18 32 N 72 20 W

COUNTRY HAITI PROVINCE

AREA NO 23E SUBJECT AHG AKN SUBJECT SUBJECT SUBJECT SUBJECT SUBJECT SUBJECT SUBJECT

PORT AU PRINCE (N.R.)  
LOADING SUGAR CANE ONTO CARS

OF A NARROW GAUGE RAILROAD ABOUT 10 MILES FROM CITY

(6)

24

STATINTL

DATE OF PHOTO	TYPE	QUALITY	CLASS	NO. OF CARDS
2 FEB 62	4	1	4	2



CLASSIFICATION O40 JP

PHOTO NO. 828817 LOT NO. R676 SUBJECT REFERENCE C LATITUDE 23 09 N 82 22 W

COUNTRY CUBA PROVINCE

AREA NO 12 E SUBJECT C16 SUBJECT SUBJECT SUBJECT SUBJECT SUBJECT SUBJECT SUBJECT

H A V A N A N A T I O N A L I N S T I T U T E O F A G R A R I A N R E F O R M

LOCATED IN

CIVIC PLAZA

7-8

STATINTL

DATE OF PHOTO	TYPE	QUALITY	CLASS	NO. OF CARDS
28 DEC 59	4	1	4	1

CLASSIFICATION 040 CAPTIONED BY JP

PHOTO NO. 020031 LOT NO. R676 MAP REFERENCE C LATITUDE 23 09 N LONGITUDE 82 22 W

COUNTRY CUBA PROVINCE

AREA NO 12 E SUBJECT CIG SUBJECT SUBJECT SUBJECT SUBJECT SUBJECT SUBJECT SUBJECT

H A V A N A N A T I O N A L P O L

I C E H I G H T R

ON AVENIDA

DE PORT.

STATINTL

DATE OF PHOTO	TYPE	QUALITY	CLASS	NO. OF CARDS
15 Feb. 46	4	1	4	1






PHOTO NO. 823319 LOT NO. R676 NAME REFERENCE C LATITUDE 23 09 N LONGITUDE 82 22 W

COUNTRY CUBA PROVINCE

AREA NO 12 E SUBJECT C14

H	A	V	A	N	A	M	A	I	N	E	N	T	R	A	N	C
E	A	T														
A	N	A.														

STATINTL



DATE OF PHOTO	TYPE	QUALITY	CLASS	NO. OF CARDS
25 JAN 46	4	1	4	1

CLASSIFICATION CAPTIONED BY JP

PHOTO NO. 828820	LOT NO. R595	MAP REFERENCE C	LATITUDE 32 07N	LONGITUDE 118 43E
COUNTRY CHINA		PROVINCE KIANGSU		
AREA NO 581L	SUBJECT A40	SUBJECT AML	SUBJECT AK Q	SUBJECT ABP
P U - K O U				
L A R \$	L Y	I N C	I N	R A I L R O
A D	\$ T A T I O N			

DATE OF PHOTO	TYPE	QUALITY	CLASS	NO. OF CARDS	SC
AUG 6 1	4	2	B	B4	
CLASSIFICATION <del>Secret</del> /NF/LIMITED/NO DISSEM				CAPTIONED BY MEOM	

PHOTO NO.	829823	LOT NO.	R595	MAP REFERENCE	C	LATITUDE	32	LONGITUDE	03N 118 47E
COUNTRY	CHINA		PROVINCE KIANGSU						
AREA NO	5814	SUBJECT	A4F	SUBJECT		SUBJECT		SUBJECT	
	N	A	N	K	I	N	G		
	M	T	R	A	I	N	F	E	R
	R	M	A	L	P	O	W	E	R
									S
									T
									A
									T
									H
									E

(17)

25X1A

DATE OF PHOTO	TYPE	QUALITY	CLASS	NO. OF CARDS	SC
AUG 6 1 4		2	B	1	
CLASSIFICATION				CAPTIONED BY	
Secret/AF/LIMITED/NO DISSEM				MEDM	




PHOTO NO. 828022	LOT NO. R 595	MAP REFERENCE C	LATITUDE 32	LONGITUDE 03N 118 47E
COUNTRY CHINA		PROVINCE KIANGSU		
AREA NO. 581L	SUBJECT ALB	SUBJECT D36	SUBJECT	SUBJECT
NANKING			10 FERRY	15 TEAM
ER.			30	35
			45	50
DATE OF PHOTO		TYPE	QUALITY	CLASS
AUG 6 1 4			2	B
CLASSIFICATION		CAPTIONED BY		NO. OF CARDS
SECRET/AF/LIMITED/NO DISSEM		MEDA		1
				25X1A




PHOTO NO. 823323 LOT NO. R595 MAP REFERENCE C LATITUDE 32 LONGITUDE 03N 118 47E

COUNTRY CHINA PROVINCE KIANGSU

AREA NO 581L SUBJECT D36 SUBJECT AKT SUBJECT AKY SUBJECT ABP SUBJECT SUBJECT SUBJECT SUBJECT

NANKING BRIDGE UNDER  
 R CONSTRUCTION (OBSERVE  
 R VARIATION & SUGGEST THAT ONE  
 CARRION IS ALREADY IN POSITION AT EACH END OF  
 BRIDGE.)

(2829) 25X1A

DATE OF PHOTO	TYPE	QUALITY	CLASS	NO. OF CARDS	SOURCE
AUG 6 1 4	2	B	4		

CLASSIFICATION Secret/NF/LIMITED/NO DISSEM CAPTIONED BY MED M

PHOTO NO. 828321 LOT NO. R595 MAP REFERENCE C LATITUDE 32 03N LONGITUDE 118 47E

COUNTRY CHINA PROVINCE KIANGSU

AREA NO 581L SUBJECT A6P AKT AKY D36

NANKING BRIDGE UNDER  
 R CONSTRUCTION OBSERVE  
 RVAT LON SUGGESTS THAT ONE

CAISSON IS ALREADY IN POSITION AT EACH END OF  
 BRIDGE.

(28, 29) 25X1A

DATE OF PHOTO	TYPE	QUALITY	CLASS	NO. OF CARDS	SO
AUG 6 1 4		2	B	3	

CLASSIFICATION ~~SECRET~~ / UNCLASSIFIED / UNRESTRICTED / UNCLASSIFIED / UNRESTRICTED / UNCLASSIFIED / UNRESTRICTED

PHOTO NO. 823325      LOT NO. R 595      MAP REFERENCE C      LATITUDE 32 03N      LONGITUDE 118 47E

COUNTRY CHINA      PROVINCE KIANGSU

AREA NO	SUBJECT	SUBJECT	SUBJECT	SUBJECT	SUBJECT	SUBJECT	SUBJECT
581L	D36	AKT	AKY	ABP			
NANKING				BRIDGE			UNDER
RCN				TRUCK			OBSE
RVATION				BUGGETS			THAT ONE

CRISSON IS ALREADY IN POSITION AT EACH END OF BRIDGE.

(28,29) 25X1A



DATE OF PHOTO	TYPE	QUALITY	CLASS	NO. OF CARDS
AUG 6 1 4	2	B	4	

CLASSIFICATION ~~Secret~~/NF/LIMITED/NO DISSEM      CAPTIONED BY MED M

PHOTO NO.	823325	LOT NO.	R 595	MAP REFERENCE	C	LATITUDE	32 03N	LONGITUDE	115 47E
COUNTRY	CHINA		PROVINCE						
AREA NO.	581L	SUBJECT	D36	SUBJECT	ABP	SUBJECT	AKT	SUBJECT	AKY
NANKING				BRIDGE		E		UNDE	
R		CONSTRUCTION		GOING					
FROM		MIDSTREAM		TO		NORTH		BANK	
PART		①		OF 2 PART		PANORAMA			
SEE CIA									
25X1A									
28 29									
DATE OF PHOTO		TYPE		QUALITY		CLASS		NO. OF CARDS	
AUG 6 1		4		2		B		4	
CAPTIONED BY									






PHOTO NO.	SECRET	LOT NO.	595	MAP REFERENCE		LATITUDE	32 03N 118 47E
COUNTRY	CHINA		PROVINCE				
AREA NO.	57L	SUBJECT	D36	SUBJECT	ABP	SUBJECT	AKT AKY
			5				10
			25				15
			45				20
							30
							35
							40
							50
BRIDG E U N D E R C O N S T R U C T I O N G O I N G F R O M M I D S T R E A M T O N O R T H B A N K . P A R T 2 O F 2 P A R T P A N O R A M A S E E C I A							

25X1A

(28 29)

DATE OF PHOTO	TYPE	QUALITY	CLASS	NO. OF CARDS
AUG 6 1	4	2	B	4



CLASSIFICATION  
 SECRET

PHOTO NO. 528320 LOT NO. R 595 MAP REFERENCE C LATITUDE 32 03N 118 47E

COUNTRY	PROVINCE							
CHINA	KIANGSU							
AREA NO	SUBJECT	SUBJECT	SUBJECT	SUBJECT	SUBJECT	SUBJECT	SUBJECT	SUBJECT
581L	036	A6F	AKT	AKY				
	5		10		15		20	
	NANKING		BRIDGE		CON		8	
	25		30		35		40	
	TRUCTON		FROM		MIDSTR			
	45		50					
	EMTO		NORTH		BANK.			

~~SECRET~~

(28, 29) 25X1A




DATE OF PHOTO	TYPE	QUALITY	CLASS	NO. OF CARDS
AUG 6 1 4	2	B	4	

CLASSIFICATION ~~SECRET~~/NF/LIMITED/NO DISSEM MEDM CAPTIONED BY

PHOTO NO.	523325	LOT NO.	R 595	MAP REFERENCE	C	LATITUDE	32 03N	LONGITUDE	118 47E
COUNTRY	CAMBODIA		PROVINCE KAMPONG						
AREA NO.	5812	SUBJECT	D36	SUBJECT	A40	SUBJECT	AL8	SUBJECT	AKM
N A N K I N G		R I V E R		B A N K		L O O K I N G		A T	
F E R R Y		C E N T E R		L E F T		B G.			

25X1A



DATE OF PHOTO		TYPE	QUALITY	CLASS	NO. OF CARDS
AUG 6 1 4		4	2	B	4
CLASSIFICATION				CAPTIONED BY	
SECRET				MED M	

PHOTO NO. 828880 LOT NO. R 595 MAP REFERENCE C LATITUDE 32 03N LONGITUDE 118 47E

COUNTRY	CHINA								Kiangsi							
AREA NO.	5811		D36		ALG		AL4									
	5		10		15		20									
	NANKING		RIVER		CRAFT											
	25		30		35		40									
	45		50													

(28 29) 25X1A



DATE OF PHOTO	TYPE	QUALITY	CLASS	NO. OF CARDS
AUG 6 1 4	2	B	3	

CLASSIFICATION UNCLASSIFIED/NO DISSEM CAPTIONED BY MEDM

PHOTO NO.	823331	LOT NO.	R595	MAP REFERENCE	C	LATITUDE	32	LONGITUDE	03N 118 47E
COUNTRY	CHINA		PROVINCE	KIANGSU					
AREA NO.	581L	SUBJECT	ALS	SUBJECT	D36	SUBJECT		SUBJECT	
	NANK		5				10		20
		ING					FERRY	15	STEAM
	ER.		25					35	
			45				30		40

(NEW)

25X1A

DATE OF PHOTO	TYPE	QUALITY	CLASS	NO. OF CARDS	SO
AUG 6 1 4		2	D	2	
CLASSIFICATION				CAPTIONED BY	
Secret/NF/LIMITED/NO DISSEM				MED M	



PHOTO NO.	8200002	LOT NO.	R595	MAP REFERENCE	C	LATITUDE	32	LONGITUDE	03N 118 47E
COUNTRY	CUBA		PROVINCE						
AREA NO.	571L	SUBJECT	AL8	SUBJECT	D36	SUBJECT	AKM	SUBJECT	
		5			20				
		25			30				
		45			50				

25X1A



DATE OF PHOTO		TYPE	4	QUALITY	2	CLASS	B	NO. OF CARDS	3
CLASSIFICATION								CAPTIONED BY	

Approved For Release 2000/04/27 : CIA-RDP78-05867A000301260037-8

PHOTO NO. 580388	LOT NO. R595	MAP REFERENCE C	LATITUDE 32	LONGITUDE 03N 18 47E
COUNTRY CHINA		PROVINCE KIANGSU		
AREA NO. 581L	SUBJECT AL8	SUBJECT D36	SUBJECT AKM	
NANKING	RAILWAY	NEW	TYPE	OFF
		FERRY.		
<p style="text-align: right;">(27, 28, 29) 25X1A</p>				
DATE OF PHOTO AUG 6 1 4	TYPE	QUALITY 2	CLASS B	NO. OF CARDS 3
CLASSIFICATION SECRET / UNLIMITED / NO DISSEM			CAPTIONED BY MEDM	

PHOTO NO.	SECRET	LOT NO.	REG 1	PLAT REFERENCE	C	PLAT NO.	31243	DATE	6/11/44
COUNTRY	ARGENTINA			PROVINCE	COR DOBA				
AREA NO.	331 H	SUBJECT	AK8	SUBJECT		SUBJECT		SUBJECT	
	C O R D O B A				10	A I R		15	T E R M I N A
	L B L D G				25			35	
					45			50	

STATINTL

DATE OF PHOTO	TYPE	QUALITY	CLASS	NO. OF CARDS
MAR 6 1	4	1	!!	1





PHOTO NO. *SECRET* LOT NO. *R664* NAME REFERENCE *C* DATE *31 24 64* TIME *11 W*

COUNTRY *ARGENTINA* PROVINCE *CORDOBA*

AREA NO	SUBJECT	SUBJECT	SUBJECT	SUBJECT	SUBJECT	SUBJECT	SUBJECT	SUBJECT
<i>331 H</i>	<i>C14</i>							
<i>C O R D O B A</i>								
<i>\$ 70 N</i>		<i>O U T</i>		<i>\$ K I R T</i>		<i>\$</i>	<i>D F</i>	<i>C I</i>

*(TECHNICAL TRAINING?)*

STATINTL

DATE OF PHOTO	TYPE	QUALITY	CLASS	NO. OF CARDS
<i>MAR 6 1</i>	<i>4</i>	<i>1</i>	<i>4</i>	<i>1</i>













PHOTO NO.	580311	LOT NO.	R664	REFERENCE	C	DATE	34 36	58 27	W
COUNTRY	ARGENTINA		PROVINCE	<del>CORD</del> BUENOS AIRES					
AREA NO.	131H	SUBJECT	CG2	SUBJECT	ALA	SUBJECT	C2G	SUBJECT	
	B	U	E	N	O	A	I	R	E
	I	T	H	P	O	R	T	A	R
	J.								

(7)

6-7-30

STATINTL

DATE OF PHOTO	TYPE	QUALITY	CLASS	NO. OF CARDS
MAR 6 1	8	1	4	3
CAPTIONED BY				
JP				

PHOTO NO.	820072	REF ID	R 573	CLASS	C	NO. OF CARDS	4130 N	SOURCE OF PHOTOGRAPH	1905-E
COUNTRY	HUNGARY			PROVINCE	PEST				
AREA NO.	3237M	SUBJECT	CL2	SUBJECT	D36	SUBJECT	AKW	SUBJECT	
B	U	A	P	E	S	T	10	A	E
W	O	F	C	I	T	Y	30	R	I
I	D	G	E	57			30		

*Clear view of Budapest Hung*

(16)

(6,28/29)

DATE OF PHOTO	TYPE	QUALITY	CLASS	NO. OF CARDS	SOURCE OF PHOTOGRAPH
	7	2	4	3	Budapest, 1960.
CLASSIFICATION	mo			CAPTIONED BY	M





Approved For Release 2000/04/27 : CIA-RDP78-05867A000301260037-8

PHOTO NO.	107 NO.	PROVINCE	NO. OF SLIDES				
3237M	12573	HUNGARY	PEST				
AREA NO.	SUBJECT	SUBJECT	SUBJECT	SUBJECT	SUBJECT	SUBJECT	SUBJECT
3237M	COB						
	5	BUDAPEST	10	AT	AT	E	ARCH
	25	IVELS	30			35	
	43		50				

The Hungarian Photo Archives, Budapest

(2.9)

DATE OF PHOTO	TYPE	QUALITY	CLASS	NO. OF CARDS	SOURCE OF PHOTOGRAPH
	4	2	4	1	Budapest, 1960
CLASSIFICATION	Duo		CAPTIONED BY		
			Sh		

PHOTO NO.	REF ID	REF ID	REF ID	REF ID	REF ID	REF ID	REF ID	REF ID	REF ID										
	R 573	C	4730 N	7905 E															
COUNTRY	HUNGARY		PROVINCE																
	PEST																		
AREA NO	SUBJECT	SUBJECT	SUBJECT	SUBJECT	SUBJECT	SUBJECT	SUBJECT	SUBJECT	SUBJECT										
3237M	chr	C6B																	
B	U	D	A	P	E	B	T	10	F	O	R	M	E	R	15	P	A	C	20
A	C	E	25	N	B	A	T	T	H	Y	A	N	Y	35	S	Q	U	40	
A	R	E	45					50											
<del>Photo on Batt Hungary of Budapest</del>																			
(47)																			
DATE OF PHOTO		TYPE	QUALITY	CLASS	NO. OF CARDS	SOURCE OF PHOTOGRAPH													
		4	2	4	2	Budapest, 1960													
CLASSIFICATION			CAPTIONED BY																
020			Sh																

Approved For Release 2000/04/27 : CIA-RDP78-05867A000301260037-8

PHOTO NO.	020030	REF ID	A573	DATE	4/27/60	LONGITUDE	
COUNTRY	HUNGARY		PROVINCE	PEST			
AREA NO	3237M	SUBJECT	C24	SUBJECT		SUBJECT	
	B U D A	5	P E S T	10	F O E	15	S T R E E T
	25	B L D G S		30	-	35	
	45			50			
- Forest, Budapest							
DATE OF PHOTO		TYPE	42	CLASS	4	NO. OF CARDS	2
CLASSIFICATION	Ouro		CAPTIONED BY		M		
Source of Photograph: Budapest, 1960							

Approved For Release 2000/04/27 : CIA-RDP78-05867A000301260037-8

FORM NO. 174 (USE PREVIOUS EDITIONS) PHOTO ANALYSIS REPORT

PHOTO NO.	020037	LOT NO.	K 573	REF ID	C	LONGITUDE	47 25 N 17 28 E
COUNTRY	HUNGARY		PROVINCE	PEST			
AREA NO.	3237M	SUBJECT	D36	SUBJECT	PKW	SUBJECT	DOB
		SUBJECT	C26	SUBJECT	COB	SUBJECT	PKC
BUD	APE	5	10	6	E	15	L L E K T
L L	25	CH A I N	30	B R	1 D	35	G E I N
B G	45	8 T R E E T	50				

*Bullet Hill Budapest, (obscure) in Budapest*

*(1,6,7,28,29)*

DATE OF PHOTO	TYPE	QUALITY	CLASS	NO. OF CARDS	SOURCE OF PHOTOGRAPH
	4	2	4	6	Budapest, 1960
CLASSIFICATION	OHO		CAPTIONED BY	M	

Approved For Release 2000/04/27 : CIA-RDP78-05867A000301260037-8

PHOTO NO. *1573*      *EP 2010*      *77038*

COUNTRY *HUNGARY*      PROVINCE *PEST*

AREA NO	SUBJECT	SUBJECT	SUBJECT	SUBJECT	SUBJECT	SUBJECT	SUBJECT	SUBJECT	SUBJECT
<i>3237M</i>	<i>C62</i>	<i>E26</i>	<i>D36</i>	<i>AKW</i>					
<i>B</i>	<i>U</i>	<i>D</i>	<i>A</i>	<i>E</i>	<i>T</i>			<i>15</i>	<i>D E O F</i>
<i>C</i>	<i>I</i>	<i>T</i>	<i>Y</i>		<i>L K G</i>	<i>F R</i>		<i>35</i>	<i>G E L L E R T</i>
<i>H</i>	<i>I</i>	<i>L</i>	<i>L</i>					<i>50</i>	

*South side of Budapest taken from ~~Bellin Hill~~*

*(6, 7, 28, 29)*

DATE OF PHOTO	TYPE	QUALITY	CLASS	NO. OF CARDS	SOURCE OF PHOTOGRAPH
	<i>U</i>	<i>2</i>	<i>4</i>	<i>4</i>	<i>BUDAPEST, 1960</i>

CLASSIFICATION *One*      CAPTIONED BY *me*



PHOTO NO.		REF ID: A573		C		4720 N		1703 E											
COUNTRY				PROVINCE															
HUNGARY				PEST															
AREA NO.		SUBJECT	SUBJECT	SUBJECT	SUBJECT	SUBJECT	SUBJECT	SUBJECT	SUBJECT										
3237M		AKW	D36																
B	U	D	A	P	E	5	T	10	B	R	I	D	G	E	15	O	U	E	20
R	D	A	N	U	B	25	E	30	T	O	M	A	R	G	A	R	E	T	40
						45		50											
I S L A N D																			

*Bridges to Margaret Detent, Budapest*

(5/24)

DATE OF PHOTO			TYPE	QUALITY	CLASS	NO. OF CARDS	SOURCE OF PHOTOGRAPH		
			4	2	4	2	Budapest, 1960		
CLASSIFICATION					CAPTIONED BY				
OUC					[Signature]				



PHOTO NO. *00001* Approved For Release 2000/04/27 : CIA-RDP78-05867A000301260037-8  
 K573 4730 N 1905E

COUNTRY *HUNGARY* PROVINCE *PEST*

AREA NO	SUBJECT	SUBJECT	SUBJECT	SUBJECT	SUBJECT	SUBJECT	SUBJECT	SUBJECT
<i>3237M</i>	<i>C6B</i>	<i>C26</i>	<i>C70</i>					
<i>B U D A P E S T</i>	<i>10</i>	<i>F E N Y</i>	<i>15</i>	<i>S T R E E</i>	<i>20</i>			
<i>T. M A R K E T</i>	<i>25</i>	<i>30</i>	<i>35</i>	<i>T</i>	<i>40</i>			
	<i>45</i>	<i>50</i>						

*Street market on Feny street, Budapest*

DATE OF PHOTO	TYPE	QUALITY	CLASS	NO. OF CARDS	SOURCE OF PHOTOGRAPHY
	<i>4</i>	<i>2</i>	<i>4</i>	<i>3</i>	<i>Budapest, 1960</i>
CLASSIFICATION <i>DR0</i>			CAPTIONED BY <i>[Signature]</i>		







PHOTO NO. 82335	IDENT. NO. 1573	REF. NO. C	FILE NO. 9750 N 1185 E
COUNTRY HUNGARY		PROVINCE PEST	
AREA NO. 3237M	SUBJECT C6B	SUBJECT C26	SUBJECT C70
B	U	D	A
5	P	E	S
10	T		
15			
20			
25			
30			
35			
40			
45			
50			

*Rigogy Street, Budapest*

*(6,7,8)*

DATE OF PHOTO	TYPE	QUALITY	CLASS	NO. OF CARDS	SOURCE OF PHOTOGRAPH
	4	2	4		Budapest, 1960.
CLASSIFICATION				CAPTIONED BY	
OUCO				<i>[Signature]</i>	

PHOTO NO.	823355	REF ID	A573	NO. OF CARDS	41	SOURCE OF PHOTOGRAPH	4750N 1703E										
COUNTRY	HUNGARY		PROVINCE	PEST													
AREA NO.	3237M	SUBJECT	C6B	SUBJECT	C24	SUBJECT	C70	SUBJECT	C48	SUBJECT		SUBJECT		SUBJECT			
B	U	D	A	P	E	T	10	P	E	T	O	F	1		\$	Q	20
A	R	E	25	{	B	L	D	G	30	{	P	A	R	K	35		40
			45				50										

*Petofi Square, Budapest*

*(6,7,8,10)*

DATE OF PHOTO	TYPE	QUALITY	CLASS	NO. OF CARDS	SOURCE OF PHOTOGRAPH
	4	2	4	4	Budapest, 1960
CLASSIFICATION	one		CAPTIONED BY	one	

PHOTO NO.	82355	REF ID	A 573	CLASS	C	NO. OF CARDS	4720 N	APPROX. DATE	1960-8
COUNTRY	HUNGARY			PROVINCE	PEST				
AREA NO	3237M	SUBJECT	AGD	SUBJECT	C32	SUBJECT		SUBJECT	
	B	U	D	A	P	E	S	T	
	C	I	N	U	J	P	E	S	T

~~housing settlement in Ujpest, Budapest~~

DATE OF PHOTO	TYPE	QUALITY	CLASS	NO. OF CARDS	SOURCE OF PHOTOGRAPH
	4	✓	4	2	Budapest, 1960.
CLASSIFICATION	Ouro				CAPTIONED BY

















PHOTO NO. 823365 LOT NO. R745 MAP REFERENCE C LATITUDE 50 18 N LONGITUDE 12 57 E

COUNTRY CZECHOSLOVAKIA PROVINCE BOHEMIA

AREA NO	SUBJECT	SUBJECT	SUBJECT	SUBJECT	SUBJECT	SUBJECT	SUBJECT	SUBJECT
127A	COP	C78	C76					
	5		10		15			20
	O B T R O V		A M B U L A T O R Y					
	25		30		35		40	
	A T T E N T I O N		H A L L		I N		N E W	
	45		50					
	H O S P I T A L							

STATINTL

(4, 8, 9)



DATE OF PHOTO	TYPE	QUALITY	CLASS	NO. OF CARDS
		1 2	4	3

CLASSIFICATION: Oho CAPTIONED BY: [Signature]

Approved For Release 2000/04/27 : CIA-RDP78-05867A000301260037-8

PHOTO NO. 828366 LOT NO. R745 MAP REFERENCE C LATITUDE 50 18 N LONGITUDE 15 76

COUNTRY CZECHOSLOVAKIA PROVINCE BOHEMIA

AREA NO.	SUBJECT	SUBJECT	SUBJECT	SUBJECT	SUBJECT	SUBJECT	SUBJECT	SUBJECT
17M	COB							
0	5	10	15	20	25	30	35	40
β	T	R	0	V		H	0	SPITAC


(479) STATINTL

DATE OF PHOTO	TYPE	QUALITY	CLASS	NO. OF CARDS
		4 2	4	1
CLASSIFICATION		CAPTIONED BY		
Oho		[Signature]		



PHOTO NO.	820367	LOT NO.	R 745	MAP REFERENCE	C	LATITUDE	49 57 N	LONGITUDE	19 10 E	
COUNTRY	POLAND		PROVINCE							KRAKOW
AREA NO.	435M	SUBJECT	AYF	SUBJECT	AYA	SUBJECT		SUBJECT		
	5	KAW	IN	A	10	THERM	15	ELECT	20	
	25	RIC	POWER	30	PLANT		35		40	
	45			50						

(7) STATINTL



DATE OF PHOTO	TYPE	QUALITY	CLASS	NO. OF CARDS
	1	E	4	2
CLASSIFICATION			CAPTIONED BY	
Ous			[Signature]	

PHOTO NO.	2336	LOT NO.	R745	MAP REFERENCE	C	LATITUDE	52 15 N	LONGITUDE	21 00 E
COUNTRY	POLAND		PROVINCE						
WARSAW			WARSAW						
AREA NO.	725M	SUBJECT	C36	SUBJECT	C34	SUBJECT	AGD	SUBJECT	
WARSAW	5	ENT	25	H	0	U	10	R	15
ENT	25	H	30	0	U	10	R	35	20
TR	45	E	50	E	T			P	40
TR	45	E	50	E	T			P	40

UNDER CONSTRUCTION

7 STATINTL

DATE OF PHOTO	TYPE	QUALITY	CLASS	NO. OF CARDS
	4	2	4	3
CLASSIFICATION				CAPTIONED BY
duo				R





PHOTO NO.	828370	LOT NO.	R639	MAP REFERENCE	C	LATITUDE	39 56 N	LONGITUDE	116 24 E
COUNTRY	CHINA		PROVINCE HOPEH						
AREA NO	A31L	SUBJECT	QIN	SUBJECT		SUBJECT		SUBJECT	
		5		10		15		20	
		25		30		35		40	
		45		50					
PEI PING O L D PEI P I N G S T A T I O N (N O W R A I L R O A D W O R K E R S C L U B.) , EAST OF CHENG-YANG-MEN INTERSECTION.									

25X1A

(7,10)

DATE OF PHOTO	TYPE	QUALITY	CLASS	NO. OF CARDS
JUL 6 1 4	4	2	3	1

CLASSIFICATION *Confidential* CAPTIONED BY MEDM



PHOTO NO.	828872	LOT NO.	R639	MAP REFERENCE	C	LATITUDE	39 56N	LONGITUDE	116 24E
COUNTRY	CHINA		PROVINCE HOPEH						
AREA NO.	231L	SUBJECT	C62	C36					
P E I P I N G		L O O K I N G		F R O					
M T O W E R		O F		R A C I A L		C U			
L T U R A L		P A L A C E		AT EAST SIDE					
OF RACIAL HOTEL.									

(6,710) 25X1A



DATE OF PHOTO	TYPE	QUALITY	CLASS	NO. OF CARDS
JUL 6 1 4	2	3	2	
CLASSIFICATION			CAPTIONED BY	
Confidential			MEDM	

PHOTO NO. 828373 LOT NO. R639 MAP REFERENCE C LATITUDE 39 56N LONGITUDE 116 24E

COUNTRY CHINA PROVINCE HOPEH

AREA NO	SUBJECT	SUBJECT	SUBJECT	SUBJECT	SUBJECT	SUBJECT	SUBJECT	SUBJECT
231L	CIN	C16	C36					
	5		10		15		20	
P	E	I	P	L	N	G	E	S
	25		30		35		40	
L	E	F	T	T	O	R	I	G
	45		50					
C	I	A	L	H	O	T	E	L
PALACE, AND CHINA COMMITTEE FOR PROMOTION				OF INTERNATIONAL TRADE BLDG.				

(78, 10) 25X1A

DATE OF PHOTO	TYPE	QUALITY	CLASS	NO. OF CARDS
JUL 6 1 4	4	2	3	3

CLASSIFICATION Confidential CAPTIONED BY MEOM





PHOTO NO. 823375 LOT NO. R639 MAP REFERENCE C LATITUDE 39 56N LONGITUDE 116 24E

COUNTRY CHINA PROVINCE HOPEH  
 AREA NO 2312 SUBJECT B36  
 PEI P I N G N O R T H S I D E  
 O F H S I N C H I A O F A N T I E N  
 H O T E L N W O F C H U N G - W E N - M E N.

ON CORNER

(7, 8, 10) 25X1A

DATE OF PHOTO	TYPE	QUALITY	CLASS	NO. OF CARDS
	614	2	3	1

CLASSIFICATION *Confidential* CAPTIONED BY MEDM

PHOTO NO. 823378

LOT NO. R639

MAP REFERENCE C

LATITUDE 39 56N


LONGITUDE 116 24E

COUNTRY CHINA PROVINCE HOPEH

AREA NO	SUBJECT	SUBJECT	SUBJECT	SUBJECT	SUBJECT	SUBJECT	SUBJECT	SUBJECT
2314	036							
	5		10		15			20
P	E	I	P	I	N	G	L	O
A	T	25	30		35			40
C	H	I	N	-	K	O	U	T
(	E	X	P	O	R	T	H	O
	45		50					

LOCATED ON SE CORNER OF INTERSECTION OF TUNG-HUA-MEN BOULEVARD AND NON-HO-YEN ROAD.

(7, 8, 10) } 25X1A



DATE OF PHOTO	TYPE	QUALITY	CLASS	NO. OF CARDS
JUL 6 14		2	3	1

CLASSIFICATION Confidential CAPTIONED BY MEDM

Approved For Release 2000/04/27 : CIA-RDP78-05867A000301260037-8

PHOTO NO. 823377		LOT NO. R703		MAP REFERENCE C		LATITUDE 3650 <sup>s</sup>		LONGITUDE 7303 <sup>W</sup>	
COUNTRY CHILE					PROVINCE CONCEPCION				
AREA NO. 421J		SUBJECT AL9	SUBJECT 36J	SUBJECT AL4	SUBJECT ALA	SUBJECT	SUBJECT	SUBJECT	SUBJECT
C	O	N	C	E	P	C	I	O	N
A	W	I	T	H	T	A	L	C	A
V	A	L	D	O	C	K	Y	A	R
DATE OF PHOTO 3-7-30					STATINTL				
DATE OF PHOTO		TYPE	QUALITY	CLASS	NO. OF CARDS	SO			
MAR. 6 1		3	2	H	H	[REDACTED]			
CLASSIFICATION			CAPTIONED BY						
O.U.O.			FM						

PHOTO NO. 828376 LOT NO. R703 MAP REFERENCE C LATITUDE 3650 S LONGITUDE 7303 W

COUNTRY CHILE PROVINCE CONCEPCION

AREA NO	SUBJECT	SUBJECT	SUBJECT	SUBJECT	SUBJECT	SUBJECT	SUBJECT	SUBJECT
421J	A9F	AL9	C62					
C	5	16			15		20	
CONCEPCION					PORT		ARE	
A	25	30			35		40	
AVHUA					STEELE		M	
I	45	50						
ILL								

WITH

6-12-30

STATINTL

DATE OF PHOTO	TYPE	QUALITY	CLASS	NO. OF CARDS	SOURCE
MAR 6 1	3	1	4	3	
CLASSIFICATION					CAPTIONED BY
O.V.O.					F.M.