

PHOTO NO.	821700	LOT NO.	R453	MAP REFERENCE	C	LATITUDE	47.45 N	LONGITUDE	26.39 E
COUNTRY	ROMANIA			PROVINCE	PRUT				
AREA NO.	260 M	SUBJECT	ABC	SUBJECT		SUBJECT		SUBJECT	
	B	0	T	0	5	S.	A	N	I
	L	L			10	C	A	R	D
	I	L	E		15	I	N	G	H
					20	A			
					25	"	R	E	P
					30	U	B	L	I
					35	C	A		
					40	T	E	X	T
					45	W	O	R	K
					50				

Interior view, Carding Hall, "Republic"  
Text when, Botzani - P273

(22)

DATE OF PHOTO	TYPE	QUALITY	CLASS	NO. OF CARDS	SOURCE OF PHOTOGRAPH
	1	2	4	1	MONOGRAFIA GEOGRAFICA A REPUBLICII POPULARE ROMINE
CLASSIFICATION	APPROVED FOR RELEASE 2000/04/27 : CIA-RDP78-05867A000301260015-2				CAPTIONED BY
					Feb 1960 [fig 109]

PHOTO NO.	821101	LOT NO.	R463	MAP REFERENCE	C	LATITUDE	4643N	LONGITUDE	2642E
COUNTRY	ROMANIA			PROVINCE	PRUT				
AREA NO.	260M	SUBJECT	AED	SUBJECT	AGC	SUBJECT		SUBJECT	
	B U H U	5	\$ 1		10	C L O T H	15	F A C T O R	20
	Y	25			30		35		40
		45			50				

[274]

[Cloth factory, Buhui, Bacau Region]

(7, 2)

DATE OF PHOTO	TYPE	QUALITY	CLASS	NO. OF CARDS	SOURCE OF PHOTOGRAPH
	4	2	f	2	MONOGRAFIA GEOGRAFICA A REPUBLICII POPULARE ROMINE
CLASSIFICATION	CAPTIONED BY				DATE
Approved For Release 2000/04/27 : CIA-RDP78-05867A000301260015-2	[Signature]				21, 1960

(fig 110)

PHOTO NO.	825102	LOT NO.	R463	MAP REFERENCE	C	LATITUDE	47 48 N	LONGITUDE	22 53 E
COUNTRY	ROMANIA			PROVINCE	BOMER				
AREA NO.	160M	SUBJECT	AGE	SUBJECT		SUBJECT		SUBJECT	
		5		10		15		20	
		25		30		35		40	
		45		50					

[275]

[Textile Plt, "Solidaritata", Satei-Mare]

[7,22]

DATE OF PHOTO	TYPE	QUALITY	CLASS	NO. OF CARDS	SOURCE OF PHOTOGRAPH
	4	2	4	1	MONOGRAFIA GEOGRAFICA A REPUBLICII POPULARE ROMINE, II, 1960 [Fig. 111]
CLASSIFICATION	APPROVED FOR RELEASE 2000/04/27 : CIA-RDP78-05867A000301260015-2				

PHOTO NO.	SP1103	LOT NO.	R 463	MAP REFERENCE	C	LATITUDE	44 25 N	LONGITUDE	26 06 E
COUNTRY	ROMANIA			PROVINCE	BUCEGI				
AREA NO.	660M	SUBJECT	AED	SUBJECT		SUBJECT		SUBJECT	
	B	U	C	H	A	R	E	S	T
	H	I	U	-	D	E	J	R	E
	R	C	L	O	T	H	I	N	G
									F
									FACTORY.
<p>(276 top)</p> <p>(Ready to wear clothing factory (St. Bheorghiu Dej - Bucuresti))</p>									
DATE OF PHOTO		TYPE	4	QUALITY	2	CLASS	4	NO. OF CARDS	1
CLASSIFICATION						SOURCE OF PHOTOGRAPH			
Approved For Release 2000/04/27 : CIA-RDP78-05867A000301260015-2						MONOGRAFIA GEOGRAFICA A			
FORM NO. 174 USE PREVIOUS EDITIONS						REPUBLICII POPULARE ROMINE,			
1 Jan 56						II, 1960 [fig 112]			
PHOTO ANALYSIS REPORT						GPO 918791			

PHOTO NO.	LOT NO. <b>R463</b>	MAP REFERENCE <b>C</b>	LATITUDE <b>44° 5' N</b>	LONGITUDE <b>26° 06' E</b>
COUNTRY <b>RUMANIA</b>	PROVINCE <b>BUCEGI</b>			
AREA NO. <b>660M</b>	SUBJECT <b>RED</b>	SUBJECT	SUBJECT	SUBJECT
<b>B</b>	<b>U</b>	<b>C</b>	<b>H</b>	<b>A</b>
<b>R</b>	<b>E</b>	<b>D</b>	<b>T</b>	<b>10</b>
<b>H</b>	<b>I</b>	<b>U</b>	<b>-</b>	<b>25</b>
<b>R</b>	<b>C</b>	<b>L</b>	<b>O</b>	<b>45</b>
<b>R</b>	<b>E</b>	<b>J</b>	<b>R</b>	<b>30</b>
<b>E</b>	<b>A</b>	<b>D</b>	<b>S</b>	<b>-</b>
<b>T</b>	<b>O</b>	<b>-</b>	<b>W</b>	<b>35</b>
<b>E</b>	<b>A</b>	<b>30</b>	<b>40</b>	
<b>R</b>	<b>C</b>	<b>L</b>	<b>O</b>	<b>45</b>
<b>R</b>	<b>E</b>	<b>J</b>	<b>R</b>	<b>30</b>
<b>E</b>	<b>A</b>	<b>D</b>	<b>S</b>	<b>-</b>
<b>T</b>	<b>O</b>	<b>-</b>	<b>W</b>	<b>35</b>
<b>E</b>	<b>A</b>	<b>30</b>	<b>40</b>	
<b>R</b>	<b>C</b>	<b>L</b>	<b>O</b>	<b>45</b>
<b>R</b>	<b>E</b>	<b>J</b>	<b>R</b>	<b>30</b>
<b>E</b>	<b>A</b>	<b>D</b>	<b>S</b>	<b>-</b>
<b>T</b>	<b>O</b>	<b>-</b>	<b>W</b>	<b>35</b>
<b>E</b>	<b>A</b>	<b>30</b>	<b>40</b>	
<b>R</b>	<b>C</b>	<b>L</b>	<b>O</b>	<b>45</b>
<b>R</b>	<b>E</b>	<b>J</b>	<b>R</b>	<b>30</b>
<b>E</b>	<b>A</b>	<b>D</b>	<b>S</b>	<b>-</b>
<b>T</b>	<b>O</b>	<b>-</b>	<b>W</b>	<b>35</b>
<b>E</b>	<b>A</b>	<b>30</b>	<b>40</b>	
<b>R</b>	<b>C</b>	<b>L</b>	<b>O</b>	<b>45</b>
<b>R</b>	<b>E</b>	<b>J</b>	<b>R</b>	<b>30</b>
<b>E</b>	<b>A</b>	<b>D</b>	<b>S</b>	<b>-</b>
<b>T</b>	<b>O</b>	<b>-</b>	<b>W</b>	<b>35</b>
<b>E</b>	<b>A</b>	<b>30</b>	<b>40</b>	
<b>R</b>	<b>C</b>	<b>L</b>	<b>O</b>	<b>45</b>
<b>R</b>	<b>E</b>	<b>J</b>	<b>R</b>	<b>30</b>
<b>E</b>	<b>A</b>	<b>D</b>	<b>S</b>	<b>-</b>
<b>T</b>	<b>O</b>	<b>-</b>	<b>W</b>	<b>35</b>
<b>E</b>	<b>A</b>	<b>30</b>	<b>40</b>	
<b>R</b>	<b>C</b>	<b>L</b>	<b>O</b>	<b>45</b>
<b>R</b>	<b>E</b>	<b>J</b>	<b>R</b>	<b>30</b>
<b>E</b>	<b>A</b>	<b>D</b>	<b>S</b>	<b>-</b>
<b>T</b>	<b>O</b>	<b>-</b>	<b>W</b>	<b>35</b>
<b>E</b>	<b>A</b>	<b>30</b>	<b>40</b>	
<b>R</b>	<b>C</b>	<b>L</b>	<b>O</b>	<b>45</b>
<b>R</b>	<b>E</b>	<b>J</b>	<b>R</b>	<b>30</b>
<b>E</b>	<b>A</b>	<b>D</b>	<b>S</b>	<b>-</b>
<b>T</b>	<b>O</b>	<b>-</b>	<b>W</b>	<b>35</b>
<b>E</b>	<b>A</b>	<b>30</b>	<b>40</b>	
<b>R</b>	<b>C</b>	<b>L</b>	<b>O</b>	<b>45</b>
<b>R</b>	<b>E</b>	<b>J</b>	<b>R</b>	<b>30</b>
<b>E</b>	<b>A</b>	<b>D</b>	<b>S</b>	<b>-</b>
<b>T</b>	<b>O</b>	<b>-</b>	<b>W</b>	<b>35</b>
<b>E</b>	<b>A</b>	<b>30</b>	<b>40</b>	
<b>R</b>	<b>C</b>	<b>L</b>	<b>O</b>	<b>45</b>
<b>R</b>	<b>E</b>	<b>J</b>	<b>R</b>	<b>30</b>
<b>E</b>	<b>A</b>	<b>D</b>	<b>S</b>	<b>-</b>
<b>T</b>	<b>O</b>	<b>-</b>	<b>W</b>	<b>35</b>
<b>E</b>	<b>A</b>	<b>30</b>	<b>40</b>	
<b>R</b>	<b>C</b>	<b>L</b>	<b>O</b>	<b>45</b>
<b>R</b>	<b>E</b>	<b>J</b>	<b>R</b>	<b>30</b>
<b>E</b>	<b>A</b>	<b>D</b>	<b>S</b>	<b>-</b>
<b>T</b>	<b>O</b>	<b>-</b>	<b>W</b>	<b>35</b>
<b>E</b>	<b>A</b>	<b>30</b>	<b>40</b>	
<b>R</b>	<b>C</b>	<b>L</b>	<b>O</b>	<b>45</b>
<b>R</b>	<b>E</b>	<b>J</b>	<b>R</b>	<b>30</b>
<b>E</b>	<b>A</b>	<b>D</b>	<b>S</b>	<b>-</b>
<b>T</b>	<b>O</b>	<b>-</b>	<b>W</b>	<b>35</b>
<b>E</b>	<b>A</b>	<b>30</b>	<b>40</b>	
<b>R</b>	<b>C</b>	<b>L</b>	<b>O</b>	<b>45</b>
<b>R</b>	<b>E</b>	<b>J</b>	<b>R</b>	<b>30</b>
<b>E</b>	<b>A</b>	<b>D</b>	<b>S</b>	<b>-</b>
<b>T</b>	<b>O</b>	<b>-</b>	<b>W</b>	<b>35</b>
<b>E</b>	<b>A</b>	<b>30</b>	<b>40</b>	
<b>R</b>	<b>C</b>	<b>L</b>	<b>O</b>	<b>45</b>
<b>R</b>	<b>E</b>	<b>J</b>	<b>R</b>	<b>30</b>
<b>E</b>	<b>A</b>	<b>D</b>	<b>S</b>	<b>-</b>
<b>T</b>	<b>O</b>	<b>-</b>	<b>W</b>	<b>35</b>
<b>E</b>	<b>A</b>	<b>30</b>	<b>40</b>	
<b>R</b>	<b>C</b>	<b>L</b>	<b>O</b>	<b>45</b>
<b>R</b>	<b>E</b>	<b>J</b>	<b>R</b>	<b>30</b>
<b>E</b>	<b>A</b>	<b>D</b>	<b>S</b>	<b>-</b>
<b>T</b>	<b>O</b>	<b>-</b>	<b>W</b>	<b>35</b>
<b>E</b>	<b>A</b>	<b>30</b>	<b>40</b>	
<b>R</b>	<b>C</b>	<b>L</b>	<b>O</b>	<b>45</b>
<b>R</b>	<b>E</b>	<b>J</b>	<b>R</b>	<b>30</b>
<b>E</b>	<b>A</b>	<b>D</b>	<b>S</b>	<b>-</b>
<b>T</b>	<b>O</b>	<b>-</b>	<b>W</b>	<b>35</b>
<b>E</b>	<b>A</b>	<b>30</b>	<b>40</b>	
<b>R</b>	<b>C</b>	<b>L</b>	<b>O</b>	<b>45</b>
<b>R</b>	<b>E</b>	<b>J</b>	<b>R</b>	<b>30</b>
<b>E</b>	<b>A</b>	<b>D</b>	<b>S</b>	<b>-</b>
<b>T</b>	<b>O</b>	<b>-</b>	<b>W</b>	<b>35</b>
<b>E</b>	<b>A</b>	<b>30</b>	<b>40</b>	
<b>R</b>	<b>C</b>	<b>L</b>	<b>O</b>	<b>45</b>
<b>R</b>	<b>E</b>	<b>J</b>	<b>R</b>	<b>30</b>
<b>E</b>	<b>A</b>	<b>D</b>	<b>S</b>	<b>-</b>
<b>T</b>	<b>O</b>	<b>-</b>	<b>W</b>	<b>35</b>
<b>E</b>	<b>A</b>	<b>30</b>	<b>40</b>	
<b>R</b>	<b>C</b>	<b>L</b>	<b>O</b>	<b>45</b>
<b>R</b>	<b>E</b>	<b>J</b>	<b>R</b>	<b>30</b>
<b>E</b>	<b>A</b>	<b>D</b>	<b>S</b>	<b>-</b>
<b>T</b>	<b>O</b>	<b>-</b>	<b>W</b>	<b>35</b>
<b>E</b>	<b>A</b>	<b>30</b>	<b>40</b>	
<b>R</b>	<b>C</b>	<b>L</b>	<b>O</b>	<b>45</b>
<b>R</b>	<b>E</b>	<b>J</b>	<b>R</b>	<b>30</b>
<b>E</b>	<b>A</b>	<b>D</b>	<b>S</b>	<b>-</b>
<b>T</b>	<b>O</b>	<b>-</b>	<b>W</b>	<b>35</b>
<b>E</b>	<b>A</b>	<b>30</b>	<b>40</b>	
<b>R</b>	<b>C</b>	<b>L</b>	<b>O</b>	<b>45</b>
<b>R</b>	<b>E</b>	<b>J</b>	<b>R</b>	<b>30</b>
<b>E</b>	<b>A</b>	<b>D</b>	<b>S</b>	<b>-</b>
<b>T</b>	<b>O</b>	<b>-</b>	<b>W</b>	<b>35</b>
<b>E</b>	<b>A</b>	<b>30</b>	<b>40</b>	
<b>R</b>	<b>C</b>	<b>L</b>	<b>O</b>	<b>45</b>
<b>R</b>	<b>E</b>	<b>J</b>	<b>R</b>	<b>30</b>
<b>E</b>	<b>A</b>	<b>D</b>	<b>S</b>	<b>-</b>
<b>T</b>	<b>O</b>	<b>-</b>	<b>W</b>	<b>35</b>
<b>E</b>	<b>A</b>	<b>30</b>	<b>40</b>	
<b>R</b>	<b>C</b>	<b>L</b>	<b>O</b>	<b>45</b>
<b>R</b>	<b>E</b>	<b>J</b>	<b>R</b>	<b>30</b>
<b>E</b>	<b>A</b>	<b>D</b>	<b>S</b>	<b>-</b>
<b>T</b>	<b>O</b>	<b>-</b>	<b>W</b>	<b>35</b>
<b>E</b>	<b>A</b>	<b>30</b>	<b>40</b>	
<b>R</b>	<b>C</b>	<b>L</b>	<b>O</b>	<b>45</b>
<b>R</b>	<b>E</b>	<b>J</b>	<b>R</b>	<b>30</b>
<b>E</b>	<b>A</b>	<b>D</b>	<b>S</b>	<b>-</b>
<b>T</b>	<b>O</b>	<b>-</b>	<b>W</b>	<b>35</b>
<b>E</b>	<b>A</b>	<b>30</b>	<b>40</b>	
<b>R</b>	<b>C</b>	<b>L</b>	<b>O</b>	<b>45</b>
<b>R</b>	<b>E</b>	<b>J</b>	<b>R</b>	<b>30</b>
<b>E</b>	<b>A</b>	<b>D</b>	<b>S</b>	<b>-</b>
<b>T</b>	<b>O</b>	<b>-</b>	<b>W</b>	<b>35</b>
<b>E</b>	<b>A</b>	<b>30</b>	<b>40</b>	
<b>R</b>	<b>C</b>	<b>L</b>	<b>O</b>	<b>45</b>
<b>R</b>	<b>E</b>	<b>J</b>	<b>R</b>	<b>30</b>
<b>E</b>	<b>A</b>	<b>D</b>	<b>S</b>	<b>-</b>
<b>T</b>	<b>O</b>	<b>-</b>	<b>W</b>	<b>35</b>
<b>E</b>	<b>A</b>	<b>30</b>	<b>40</b>	
<b>R</b>	<b>C</b>	<b>L</b>	<b>O</b>	<b>45</b>
<b>R</b>	<b>E</b>	<b>J</b>	<b>R</b>	<b>30</b>
<b>E</b>	<b>A</b>	<b>D</b>	<b>S</b>	<b>-</b>
<b>T</b>	<b>O</b>	<b>-</b>	<b>W</b>	<b>35</b>
<b>E</b>	<b>A</b>	<b>30</b>	<b>40</b>	
<b>R</b>	<b>C</b>	<b>L</b>	<b>O</b>	<b>45</b>
<b>R</b>	<b>E</b>	<b>J</b>	<b>R</b>	<b>30</b>
<b>E</b>	<b>A</b>	<b>D</b>	<b>S</b>	<b>-</b>
<b>T</b>	<b>O</b>	<b>-</b>	<b>W</b>	<b>35</b>
<b>E</b>	<b>A</b>	<b>30</b>	<b>40</b>	
<b>R</b>	<b>C</b>	<b>L</b>	<b>O</b>	<b>45</b>
<b>R</b>	<b>E</b>	<b>J</b>	<b>R</b>	<b>30</b>
<b>E</b>	<b>A</b>	<b>D</b>	<b>S</b>	<b>-</b>
<b>T</b>	<b>O</b>	<b>-</b>	<b>W</b>	<b>35</b>
<b>E</b>	<b>A</b>	<b>30</b>	<b>40</b>	
<b>R</b>	<b>C</b>	<b>L</b>	<b>O</b>	<b>45</b>
<b>R</b>	<b>E</b>	<b>J</b>	<b>R</b>	<b>30</b>
<b>E</b>	<b>A</b>	<b>D</b>	<b>S</b>	<b>-</b>
<b>T</b>	<b>O</b>	<b>-</b>	<b>W</b>	<b>35</b>
<b>E</b>	<b>A</b>	<b>30</b>	<b>40</b>	
<b>R</b>	<b>C</b>	<b>L</b>	<b>O</b>	<b>45</b>
<b>R</b>	<b>E</b>	<b>J</b>	<b>R</b>	<b>30</b>
<b>E</b>	<b>A</b>	<b>D</b>	<b>S</b>	<b>-</b>
<b>T</b>	<b>O</b>	<b>-</b>	<b>W</b>	<b>35</b>
<b>E</b>	<b>A</b>	<b>30</b>	<b>40</b>	
<b>R</b>	<b>C</b>	<b>L</b>	<b>O</b>	<b>45</b>
<b>R</b>	<b>E</b>	<b>J</b>	<b>R</b>	<b>30</b>
<b>E</b>	<b>A</b>	<b>D</b>	<b>S</b>	<b>-</b>
<b>T</b>	<b>O</b>	<b>-</b>	<b>W</b>	<b>35</b>
<b>E</b>	<b>A</b>	<b>30</b>	<b>40</b>	
<b>R</b>	<b>C</b>	<b>L</b>	<b>O</b>	<b>45</b>
<b>R</b>	<b>E</b>	<b>J</b>	<b>R</b>	<b>30</b>
<b>E</b>	<b>A</b>	<b>D</b>	<b>S</b>	<b>-</b>
<b>T</b>	<b>O</b>	<b>-</b>	<b>W</b>	<b>35</b>
<b>E</b>	<b>A</b>	<b>30</b>	<b>40</b>	
<b>R</b>	<b>C</b>	<b>L</b>	<b>O</b>	<b>45</b>
<b>R</b>	<b>E</b>	<b>J</b>	<b>R</b>	<b>30</b>
<b>E</b>	<b>A</b>	<b>D</b>	<b>S</b>	<b>-</b>
<b>T</b>	<b>O</b>	<b>-</b>	<b>W</b>	<b>35</b>
<b>E</b>	<b>A</b>	<b>30</b>	<b>40</b>	
<b>R</b>	<b>C</b>	<b>L</b>	<b>O</b>	<b>45</b>
<b>R</b>	<b>E</b>	<b>J</b>	<b>R</b>	<b>30</b>
<b>E</b>	<b>A</b>	<b>D</b>	<b>S</b>	<b>-</b>
<b>T</b>	<b>O</b>	<b>-</b>	<b>W</b>	<b>35</b>
<b>E</b>	<b>A</b>	<b>30</b>	<b>40</b>	
<b>R</b>	<b>C</b>	<b>L</b>	<b>O</b>	<b>45</b>
<b>R</b>	<b>E</b>	<b>J</b>	<b>R</b>	<b>30</b>
<b>E</b>	<b>A</b>	<b>D</b>	<b>S</b>	<b>-</b>
<b>T</b>	<b>O</b>	<b>-</b>	<b>W</b>	<b>35</b>
<b>E</b>	<b>A</b>	<b>30</b>	<b>40</b>	
<b>R</b>	<b>C</b>	<b>L</b>	<b>O</b>	<b>45</b>
<b>R</b>	<b>E</b>	<b>J</b>	<b>R</b>	<b>30</b>
<b>E</b>	<b>A</b>	<b>D</b>	<b>S</b>	<b>-</b>
<b>T</b>	<b>O</b>	<b>-</b>	<b>W</b>	<b>35</b>
<b>E</b>	<b>A</b>	<b>30</b>	<b>40</b>	
<b>R</b>	<b>C</b>	<b>L</b>	<b>O</b>	<b>45</b>
<b>R</b>	<b>E</b>	<b>J</b>	<b>R</b>	<b>30</b>
<b>E</b>	<b>A</b>	<b>D</b>	<b>S</b>	<b>-</b>
<b>T</b>	<b>O</b>	<b>-</b>	<b>W</b>	<b>35</b>
<b>E</b>	<b>A</b>	<b>30</b>	<b>40</b>	
<b>R</b>	<b>C</b>	<b>L</b>	<b>O</b>	<b>45</b>
<b>R</b>	<b>E</b>	<b>J</b>	<b>R</b>	<b>30</b>
<b>E</b>	<b>A</b>	<b>D</b>	<b>S</b>	<b>-</b>
<b>T</b>	<b>O</b>	<b>-</b>	<b>W</b>	<b>35</b>
<b>E</b>	<b>A</b>	<b>30</b>	<b>40</b>	
<b>R</b>	<b>C</b>	<b>L</b>	<b>O</b>	<b>45</b>
<b>R</b>	<b>E</b>	<b>J</b>	<b>R</b>	<b>30</b>
<b>E</b>	<b>A</b>	<b>D</b>	<b>S</b>	<b>-</b>
<b>T</b>	<b>O</b>	<b>-</b>	<b>W</b>	<b>35</b>
<b>E</b>	<b>A</b>	<b>30</b>	<b>40</b>	
<b>R</b>	<b>C</b>	<b>L</b>	<b>O</b>	<b>45</b>
<b>R</b>	<b>E</b>	<b>J</b>	<b>R</b>	<b>30</b>
<b>E</b>	<b>A</b>	<b>D</b>	<b>S</b>	<b>-</b>
<b>T</b>	<b>O</b>	<b>-</b>	<b>W</b>	<b>35</b>
<b>E</b>	<b>A</b>			

PHOTO NO.	821105	LOT NO.	R463	MAP REFERENCE	C	LATITUDE	44°55'N	LONGITUDE	26°06'E
COUNTRY	ROMANIA			PROVINCE	BUCEGI				
AREA NO.	660M	SUBJECT	RED	SUBJECT	AFG	SUBJECT		SUBJECT	
	B	U	C	H	A	R	E	S	T
	E	F	A	C	T	O	R	Y	

[282]

[View of the Knov shoe factory, Bucuresti]

(7,22)

DATE OF PHOTO		TYPE	4	QUALITY	2	CLASS	4	NO. OF CARDS	2	SOURCE OF PHOTOGRAPH	MONOGRAFIA GEOGRAFICA A REPUBLICII POPULARE ROMINE
CLASSIFICATION	Approved For Release 2000/04/27 : CIA-RDP78-05867A000301260015-2			CAPTIONED BY	[Signature]					II, 1960	[Signature]



PHOTO NO.	881107	LOT NO.	R463	MAP REFERENCE	C	LATITUDE	4545N	LONGITUDE	2113E
COUNTRY	RUMANIA			PROVINCE	TIMIS				
AREA NO	460M	SUBJECT	FEI	SUBJECT	ATG	SUBJECT		SUBJECT	
		5		10		15		20	
		25		30		35		40	
		45		50					

(283 lot)  
 [Entera view, Stefan Pflavet shoe factory,  
 Timisoara]

DATE OF PHOTO	TYPE	QUALITY	CLASS	NO. OF CARDS	SOURCE OF PHOTOGRAPH
					MONOGRAFIA GEOGRAFICA A
					REPUBLICII POPULARE ROMINE,
					II, 1960 [fig 116]
CAPTIONED BY					



PHOTO NO. 821106 LOT NO. R463 (MAP REFERENCE) C LATITUDE 4639 N LONGITUDE 2654 E

COUNTRY RUMANIA PROVINCE PRUT

AREA NO.	SUBJECT	SUBJECT	SUBJECT	SUBJECT	SUBJECT	SUBJECT	SUBJECT	SUBJECT	SUBJECT
260 M	AMS								20
B A C I A U			M E A T			P A C K I N G			40
A L A N T									

(Page 292 top)  
 [meat packing plant, Bacau]

(7,24)

DATE OF PHOTO	TYPE	QUALITY	CLASS	NO. OF CARDS
	1	2	4	1

SOURCE OF PHOTOGRAPH  
 MONOGRAFIA GEOGRAFICA A  
 REPUBLICII POPULARE ROMINE  
 II, 1960 [fig 117]

Case 2000/0471 : CIA-RDP78-05867A000301260015-2

PHOTO NO.	821109	LOT NO.	P463	MAP REFERENCE	C	LATITUDE	4710N	LONGITUDE	3747E
COUNTRY	ROMANIA		PROVINCE						
AREA NO.	260M	SUBJECT	AHE	SUBJECT	CZE	SUBJECT		SUBJECT	
	1	5	10	15	20	25	30	35	40
	25	30	35	40	45	50			

(292 bottom)  
 Refrigeration plant in Lasi

DATE OF PHOTO	TYPE	QUALITY	CLASS	NO. OF CARDS	SOURCE OF PHOTOGRAPH
		42	4	2	MONOGRAFIA GEOGRAFICA A REPUBLICII POPULARE ROMINE
CLASSIFICATION	CAPTIONED BY				II, 1960 [fig 118]

PHOTO NO.	821110	LOT NO.	R463	MAP REFERENCE	N 18	LATITUDE	45 04 N	LONGITUDE	26 26 E
COUNTRY	ROMANIA		PROVINCE						
	BUCEGI								
AREA NO.	660M	SUBJECT	SUBJECT	SUBJECT	SUBJECT	SUBJECT	SUBJECT	SUBJECT	SUBJECT
		AMP							20
		TOHANI		W	I	N	E	R	Y
				10					15
				25					35
				30					40
				45					50

[293]

Interior view of the Winery at Tohani

(24)

DATE OF PHOTO	TYPE	QUALITY	CLASS	NO. OF CARDS	SOURCE OF PHOTOGRAPH
	12	4	1	1	MONOGRAFIA GEOGRAFICA A REPUBLICII POPULARE ROMINE, II, 1962 [fig 119]
CLASSIFICATION	APPROVED FOR RELEASE 2000/04/27 : CIA-RDP78-05867A000301260015-2				CAPTIONED BY
					DL

PHOTO NO.	LOT NO.	MAP REFERENCE	LATITUDE	LONGITUDE
	R463	D15	4414 N	2347 E
COUNTRY	PROVINCE			
RUMANIA	OLT			
AREA NO.	SUBJECT	SUBJECT	SUBJECT	SUBJECT
560M	RHP			
L I V E Z I		N E W	S U G A R	F A
C T O R Y				

(292)  
 [New sugar factory at Livezi, Craiova dist]

(7.24)

DATE OF PHOTO	TYPE	QUALITY	CLAS	NO. OF CARDS	SOURCE OF PHOTOGRAPH
	f	2	f	1	MONOGRAFIA GEOGRAFICA A REPUBLICII POPULARE ROMINE, II, 1960 [p. 120]
CLASSIFICATION	CAPTIONED BY				
One	[Signature]				

PHOTO NO. 82112	LOT NO. R463	MAP REFERENCE NIP	LATITUDE 452 N	LONGITUDE 2725 E
COUNTRY RUMANIA	PROVINCE DUNAREA DE JOS			
AREA NO 860M	SUBJECT AHP	SUBJECT	SUBJECT	SUBJECT
T E C U	5 C I	10 V E G E T A B L E	15	20 C A
N N I N G	25 P L A N T	30	35	40
	45	50		

(Page 295 Top)

Exterior view vegetable growing plot in Tecuci

(24)

DATE OF PHOTO	TYPE 1	QUALITY 2	CLASS 4	NO. OF CARDS 1	SOURCE OF PHOTOGRAPH MONOGRAFIA GEOGRAFICA A REPUBLICII POPULARE ROMINE, II 1960 [fig 124]
CLASSIFICATION	CAPTIONED BY				

PHOTO NO.	82118	LOT NO.	R463	MAP REFERENCE	C	LATITUDE	45 13 N	LONGITUDE	28 48 E
COUNTRY	ROMANIA		PROVINCE						
AREA NO.		SUBJECT		SUBJECT		SUBJECT		SUBJECT	
860M		AND MA		DUNAREA DE JOS					
TULCEA	5	(P. 0. 2. 7)	10			15	F. 1	S. 11	20
ANNERY	25		30			35			40
	45		50						

(Page 296 top)

(Fish cannery, Tulcea)

(24.30)

DATE OF PHOTO	TYPE	QUALITY	CLASS	NO. OF CARDS	SOURCE OF PHOTOGRAPH
	4	2	4	3	MONOGRAFIA GEOGRAFICA A
					REPUBLICII POPULARE ROMINE,
					II, 1960
					(Fig 123)

PHOTO NO.	LOT NO. R463	MAP REFERENCE C	LATITUDE 4648N	LONGITUDE 2528E
COUNTRY RUMANIA	PROVINCE MURE			
AREA NO 360M	SUBJECT AH7	SUBJECT	SUBJECT	SUBJECT
REMETEA	TEA	MILK	PROCESSING	
SING		CONDENSATION	PLANT	

(296 lots)

Milk processing & Condensation plant at Remetea  
 Cant. Maghiera, reg. (7.24)

DATE OF PHOTO	TYPE 4	QUALITY 2	CLASS 4	NO. OF CARDS 1	SOURCE OF PHOTOGRAPH
					MONOGRAFIA GEOGRAFICA A
					REPUBLICA POPULARE ROMINA
					JL, 1960 (fig 124)

2000/04/27 : CIA-RDP78-05867A000301260015-2

PHOTO NO. 8511b

LOT NO. R463

MAP REFERENCE C

LATITUDE 47 22 N

LONGITUDE 25 21 E

COUNTRY	ROMANIA		PROVINCE	PRUT			
AREA NO	260M	SUBJECT	AH7				
	5			10		15	20
	MATERIA -		DORNEI		DAIRY		
	25		30		35	40	
	MILK		PASTEUR		ZATLOW		
	45		50				

(24)

DATE OF PHOTO	TYPE	QUALITY	CLASS	NO. OF CARDS	SOURCE OF PHOTOGRAPH
	1	2	4	1	MONOGRAFIA GEOGRAFICA A REPUBLICA POPULARE ROMINE
CLASSIFICATION	CAPTIONED BY			II, 1960.	



PHOTO NO. 821116 LOT NO. R463 MAP REFERENCE C LATITUDE 47°05'N LONGITUDE 21°55'E

COUNTRY RUMANIA PROVINCE SIMEJ

AREA NO	SUBJECT	SUBJECT	SUBJECT	SUBJECT	SUBJECT	SUBJECT	SUBJECT	SUBJECT
165M	ARR	THP						
ORAD	E A		10	INTER		15	IND	U A T K
I A L	25	VEGETABLE	30			35	O I C	P C
A N T	45		50					

(299)

(Oil experimental plot @ Oradea)

(7.4)

DATE OF PHOTO	TYPE	QUALITY	CLASS	NO. OF CARDS	SOURCE OF PHOTOGRAPH
	4	2	4	2	MONOGRAFIA GEOGRAFICA A REPUBLICA POPULARE ROMINA
					II, 1960. [Signature]



PHOTO NO.	SRJ 15	LOT NO.	R463	MAP REFERENCE	e	LATITUDE	44 45 N	LONGITUDE	26 06 E
COUNTRY	RUMANIA			PROVINCE	BUCEGI				
AREA NO.	660M	SUBJECT	A8J	SUBJECT	A8A	SUBJECT	A8R	SUBJECT	
	B	U	C	11	5	P	R	C	3
	T	E	11	25	P	R	I	N	T
	R	E	15	45	T	Y	P	E	room.
(Page 308)									
(Press 1 type room, Academy of Sciences Bucharest) <del>Print</del> (23)									
DATE OF PHOTO		TYPE		QUALITY	2	CLASS	4	NO. OF CARDS	3
CLASSIFICATION						SOURCE OF PHOTOGRAPH			
Approved For Release 2000/04/27 : CIA-RDP78-05867A000301260015-2						MONOGRAFIA GEOGRAFICA A			
FORM NO. 1 Jan 56 174 USE PREVIOUS EDITIONS						REPUBLICII POPULARE ROMINE			
PHOTO ANALYSIS REPORT						II 1960			
						(130)			

PHOTO NO.	821119	LOT NO.	R463	MAP REFERENCE	NIS	LATITUDE	44.7N	LONGITUDE	26.34E
COUNTRY	RUMANIA			PROVINCE	BUCEGI				
AREA NO.	660M	SUBJECT	ACT	SUBJECT	AAU	SUBJECT	AAU	SUBJECT	
	5	CHIRNOGI		10	IRRIGATION		15	ATTENTION	20
	25	DAM	+	30	CANAL		35	[BLDG]	40
	45			50					

(344)

Irrigation dam + canal in Chirnoji, Bucaresti region

7, 17, 24, 29

DATE OF PHOTO		TYPE	4	QUALITY	2	CLASS	4	NO. OF CARDS	4	SOURCE OF PHOTOGRAPH	MONOGRAFIA GEOGRAFICA A REPUBLICII POPULARE ROMINE,
CLASSIFICATION		CAPTIONED BY								II, 1960	[fig 137]

PHOTO NO.	503120	LOT NO.	R 463	MAP REFERENCE	C	LATITUDE	44 15 N	LONGITUDE	27 58 E
COUNTRY	RUMANIA		PROVINCE MAREA						
AREA NO.	760M	SUBJECT AH4	SUBJECT AH3	SUBJECT AH2	SUBJECT	SUBJECT	SUBJECT	SUBJECT	SUBJECT
	J E G A L I A			10	A N I M A L		15	H O U S E	20
	A N D R Y		F A R M	30			35		40
				45					50
(383 lots)									
(Bovine section animal husbandry farm at Jegalia)									
(7, 24)									
DATE OF PHOTO		TYPE	4	QUALITY	2	CLASS	✓	NO. OF CARDS	3
CLASSIFICATION							SOURCE OF PHOTOGRAPH		
Approved For Release 2000/04/27 : CIA-RDP78-05867A000301260015-2							MONOGRAFIA GEOGRAFICA A		
							REPUBLICII POPULARE ROMINE		
							II, 1960 [Fig 163]		
CAPTIONED BY									

PHOTO NO. 821121 LOT NO. R463 MAP REFERENCE C 4410 N LONGITUDE 2840 E

COUNTRY ROMANIA PROVINCE MAREA

AREA NO	SUBJECT	SUBJECT	SUBJECT	SUBJECT	SUBJECT	SUBJECT	SUBJECT	SUBJECT
<u>760M</u>	<u>ALA</u>	<u>ALC</u>						
<u>C O N S T A N T I N A</u>	<u>5</u>	<u>10</u>	<u>F I S H I N G</u>	<u>15</u>			<u>20</u>	<u>B</u>
<u>D A T E</u>	<u>25</u>	<u>30</u>	<u>[UN P O R T]</u>	<u>35</u>			<u>40</u>	
	<u>45</u>	<u>50</u>						

[435' top]

[Disbarment wharf Constanta]

(24,30)

DATE OF PHOTO	TYPE	QUALITY	CLASS	NO. OF CARDS	SOURCE OF PHOTOGRAPH
	<u>4</u>	<u>2</u>	<u>4</u>	<u>2</u>	<u>MONOGRAFIA GEOGRAFICA A</u> <u>REPUBLICII POPULARE ROMINE,</u> <u>II, 1960</u>

CLASSIFICATION Approved For Release 2000/04/27 : CIA-RDP78-05867A000301260015-2 CAPTIONED BY [Signature] II, 1960 [Signature]







PHOTO NO.	LOT NO. R463	MAP REFERENCE U16	GRID COORDINATES 44 53 N	LONGITUDE 28 49 E
COUNTRY ROMANIA	PROVINCE MAREA			
AREA NO 760M	SUBJECT AAS	SUBJECT	SUBJECT	SUBJECT
	5	10	15	20
	ENIŞA	ALBA	BATA	TEFIŞ
	25	30	35	40
	EXPERIMENTAL			STATION
	45	50		

(437 bottom)

[Fish experimental station in Enişa in the Constanta Region, Rom]

(4,7,24)

DATE OF PHOTO	TYPE	QUALITY	CLASS	NO. OF CARDS	SOURCE OF PHOTOGRAPH
	4	2	4	1	MADROGRAFIA GEOGRAFICA A REPUBLICII POPULARE ROMINE
CLASSIFICATION	CAPTIONED BY				TR 1960











PHOTO NO. 821186      LOT NO. P4468      MAP REFERENCE LR      LATITUDE 0410.5      LONGITUDE 1333E

COUNTRY CONGO REPUBLIC		PROVINCE									
AREA NO 49G	SUBJECT C62	SUBJECT AKM	SUBJECT AKG	SUBJECT AHL	SUBJECT DIF	SUBJECT AKU	SUBJECT	SUBJECT	SUBJECT	SUBJECT	SUBJECT
M	A	D	N	G	O	U					
C	I	T	Y	R	R	A	A	I	R	\$	T
											R
											I
											P.

STATINTL

1-6-24-27-28-31

DATE OF PHOTO	TYPE	QUALITY	CLASS	NO. OF CARDS
SEPT 6	1	7	4	6
CLASSIFICATION				CAPTIONED BY
DUO				JP



(14A)

PHOTO NO. 821131 LOT NO. P4468 MAP REFERENCE I.R. LATITUDE 0132\$ LONGITUDE 1316E

COUNTRY GABON PROVINCE

AREA NO	SUBJECT	SUBJECT	SUBJECT	SUBJECT	SUBJECT	SUBJECT	SUBJECT	SUBJECT						
59G	AKS													
M	O	A	N	D	A	M	O	A	N	D	A	I	I	A
R	F	E	L	D	O	F	C	O	M	I	L	O	G	

STATINTL

31

DATE OF PHOTO	TYPE	QUALITY	CLASS	NO. OF CAPS
5 EDT 6 1	8	1	4	1

CLASSIFICATION: O U O CAPTIONED BY: IP (11A)









Approved For Release 2000/04/27 : CIA-RDP78-05867A000301260015-2

PHOTO NO. 821135		SERIAL NO. P4468		CLASSIFICATION C		LONGITUDE	
COUNTRY CONGO REPUBLIC				PROVINCE			
AREA NO. 49G		SUBJECT AKU	SUBJECT AKM	SUBJECT	SUBJECT	SUBJECT	SUBJECT
C	O	M	I	L	O	G	R
E	P	W	I	T	A	T	Y
C	A	L	A	C	C	E	\$
							R
							D
							O
							N
							E
							RIGHT
RAILROAD							

STATINTL

DATE OF PHOTO	TYPE	QUALITY	CLASS	NO. OF COPIES
27-28				
SEPT 01	4	2	4	2

PHOTO NO. 821136 LOT NO. P4468 MAP REFERENCE C LATITUDE 0447L LONGITUDE 1154E

COUNTRY "CONGO REPUBLIC" PROVINCE

AREA NO	SUBJECT	SUBJECT	SUBJECT	SUBJECT	SUBJECT	SUBJECT	SUBJECT	SUBJECT
496	D22							
	5		10			15		20
P	O	I	N	O	R	E		
	25		30			35		40
O	N	D	I	T				
	45		50					
T	A	R	E	A.				

STATINTL



DATE OF PHOTO	TYPE	QUALITY	CLASS	NO. OF CARDS
2				
SPRING 61	4	1	4	1
CLASSIFICATION	040		CAPTIONED BY JP	

PHOTO NO. 521137 LOT NO. P4468 MAP REFERENCE C LATITUDE 0447E LONGITUDE 1154E

COUNTRY CONGO REPUBLIC PROVINCE

AREA NO 49G SUBJECT A2A

P O I N T E N O I R E L K G. S. W.

A I T P I E R C G S H O W I N G N

E W I C F O R O R E L O A D I N G M A C H I N E

RY. CONSTRUCTION.

STATINTL

DATE OF PHOTO	TYPE	QUALITY	CLASS	NO. OF CARDS
30				
SPRING 61	4	1	4	1





PHOTO NO. [ ] LOT NO. P4408 MAP REFERENCE C LATITUDE 0447\$ LONGITUDE 1154E

COUNTRY CONGO REPUBLIC PROVINCE [ ]

AREA NO 49G SUBJECT ALA D22

POINT E N O I R E L K G. N E  
A T P I E R G \$ H O W I N G N  
E W C F O R O R E - L O A D I N G M A C H I

NEAR V. CONSTRUCTION

STATINTL

2-30

DATE OF PHOTO	TYPE	QUALITY	CLASS	NO. OF CARDS
\$PRING 61	4	1	4	7



CLASSIFICATION DUO CAPTIONED BY JP

(4A)



PHOTO NO. 821110	LOT NO. P4468	MAP REFERENCE C	LATITUDE 0447 S	LONGITUDE 1154 E
COUNTRY CONGO REPUBLIC	PROVINCE			
AREA NO 49G	SUBJECT AEA	SUBJECT ALB	SUBJECT D22	SUBJECT
P	O	I	N	T
E	R	P	O	R
S	E	A	T	E
N	O	I	R	E
(N)	L	K	G.	S
15	35	40	40	20
T	O	L	I	G
H	T	H	O	4
45	50	O	F	QUAY.
E	N	D	O	F

STATINTL

2-30	DATE OF PHOTO	TYPE	QUALITY	CLASS	NO. OF CARDS
SPRING	61	3	1	4	3
CLASSIFICATION	040		CAPTIONED BY JP		3-A

Approved For Release 2000/04/27 : CIA-RDP78-05867A000301260015-2

LONGITUDE

PHOTO NO.

821141

TEST NO.

P4468

C

04477

1154E

COUNTRY

CONGO REPUBLIC

PROVINCE

AREA NO

49G

SUBJECT

AK9

SUBJECT

AK6

SUBJECT

SUBJECT

SUBJECT

SUBJECT

SUBJECT

SUBJECT

P	O	I	N	T	N	O	I	R	E	A	I	R	F	I	E	L
D	W	I	T	H	M	I	L	I	T	A	R	Y	H	A	N	G
A	R	S	I	N	C.	B	G.									

↓ CENTER

STATINTL

31

DATE OF PHOTO	TYPE	QUALITY	CLASS	NO. OF CARDS
SEPT 6 11 4	4	2	4	2
CLASSIFICATION				CAPTIONED BY
OUO				JP (2)







PHOTO NO. 50110 LOT NO. P4192 NIP 0524N LONGITUDE 10014E

COUNTRY MALAYA PROVINCE PENANG

AREA NO	SUBJECT	SUBJECT	SUBJECT	SUBJECT	SUBJECT	SUBJECT	SUBJECT	SUBJECT
<u>4.4L</u>	<u>D22</u>							
<u>PENANG</u>	<u>1</u>	<u>ISLAND</u>					<u>BEACH</u>	
<u>ON</u>	<u>NW</u>	<u>E</u>	<u>O</u>	<u>A</u>	<u>T</u>	<u>O</u>	<u>A</u>	<u>ISLAND</u>
<u>ND</u>	<u>CKG</u>	<u>W</u>						

AT TANDJONG PANDAN, LKG WEST.

(4)

DATE OF PHOTO	TYPE	QUALITY	CLASS	NO. OF CARDS	SCALE
<u>0561</u>	<u>42</u>	<u>3</u>	<u>1</u>	<u>2</u>	<u>25X1C</u>

Approved For Release 2000/04/27 : CIA-RDP78-05867A000301260015-2

PHOTO NO. S21145 LOT NO. P4192 SUBJECT NIB COORDINATES 05 24 N 100 14 E

COUNTRY MALAYA PROVINCE PENANG

AREA NO	SUBJECT	SUBJECT	SUBJECT	SUBJECT	SUBJECT	SUBJECT	SUBJECT	SUBJECT
<u>4.46</u>	<u>D22</u>							
<u>PENANG</u>	<u>5</u>	<u>1</u>	<u>10</u>	<u>ISLAND</u>	<u>15</u>	<u>BEACH</u>	<u>20</u>	<u>11</u>
<u>02</u>	<u>25</u>	<u>NW</u>	<u>30</u>	<u>ROAD</u>	<u>35</u>	<u>1</u>	<u>40</u>	<u>ISLAND</u>
<u>NIB</u>	<u>45</u>	<u>CRK</u>	<u>50</u>	<u>W</u>				

AT TANDJONG ALING, CRK WEST.

DATE OF PHOTO	TYPE	QUALITY	CLASS	NO. OF CARDS	SC
<u>05 61</u>	<u>U</u>	<u>2</u>	<u>3</u>	<u>1</u>	<u>25X1C</u>
CAPTIONED BY <u>[Signature]</u>					

Approved For Release 2000/04/27 : CIA-RDP78-05867A000301260015-2

Approved For Release 2000/04/27 : CIA-RDP78-05867A000301260015-2

PHOTO NO. 60117  
 DATE 4/19/61  
 LONGITUDE 10014 E

COUNTRY MALAYA PROVINCE PENANG

AREA NO	SUBJECT	SUBJECT	SUBJECT	SUBJECT	SUBJECT	SUBJECT	SUBJECT	SUBJECT
4146	C58	C68	C78	C72				
PENANG			ISLAND				KAMPO	
NG			NE				NEW	
ABT								

OF ISLAND.

DATE OF PHOTO	TYPE	QUALITY	CLASS	NO. OF CARDS	SCU
05 61	4	✓	3	4	

CLASSIFICATION CAPTIONED BY

Approved For Release 2000/04/27 : CIA-RDP78-05867A000301260015-2



Approved For Release 2000/04/27 : CIA-RDP78-05867A000301260015-2

PHOTO NO. 031110	DATE 4/9/54	TIME 11:00	LONGITUDE 100° 15' E
------------------	-------------	------------	----------------------

COUNTRY MALAYA	PROVINCE PENANG
----------------	-----------------

AREA NO.	SUBJECT	SUBJECT	SUBJECT	SUBJECT	SUBJECT	SUBJECT	SUBJECT
4146	AKW	ALF	D39	D48			
PENANG			ISLAND		15	BRIDG	20
E	25	TR	TR	TR	35	ON	TR
IL	45				50		

FROM KAMPONG NELAYAN TO MUKA HEAD, ON NW COAST OF ISLAND.

DATE OF PHOTO	TYPE	QUALITY	CLASS	NO. OF CARDS	FORM
05 61	c	v	3	8	(18, 28, 29) 25X1C

Approved For Release 2000/04/27 : CIA-RDP78-05867A000301260015-2

PHOTO NO.

821149

18718

K 343

5215 N

LONGITUDE

2100 E

COUNTRY

POLAND

PROVINCE

WARSZAWA

AREA NO

7255M

SUBJECT AK6

SUBJECT AK2

SUBJECT

SUBJECT

SUBJECT

SUBJECT

SUBJECT

SUBJECT

WARSAW

AW

AIRFIELD

ELC

ANES

5

10

30

15

35

20

40

(13)

25X1A

(2,20,31)

DATE OF PHOTO

TYPE

QUALITY

CLASS

NO. OF CARDS

SOL

Sept 61

4

2

3

2

CAPTIONED BY

CLASSIFICATION

Approved For Release 2000/04/27 : CIA-RDP78-05867A000301260015-2

FORM NO. 174 USE PREVIOUS EDITIONS

PHOTO ANALYSIS REPORT

GPO 918791








PHOTO NO. 831133		REF ID K393		LATITUDE NIP		LONGITUDE 5047 N 1544 E	
COUNTRY POLAND				PROVINCE WROCLAW			
AREA NO. 4155M	SUBJECT DWD	SUBJECT D33	SUBJECT C26	SUBJECT	SUBJECT	SUBJECT	SUBJECT
5	10	15	20	25	30	35	40
B N I E	Z K A	(M T)	(W R)			L A K E	
25	30	35	40	45	50		
A B O U T	4	K M	N W			I F	B N I
45	50						
E Z K A	<u>M T</u>						
DATE OF PHOTO		TYPE	QUALITY	CLASS	NO. OF CARDS	SC	
		4	2	3	3	[REDACTED]	
CLASSIFICATION				CAPTIONED BY			
CONF				[Signature]			



LONGITUDE 1546 E

PHOTO NO.	821155	REF ID	R 393	REF ID	6	REF ID	5046				
COUNTRY	POLAND		PROVINCE W. POLAND								
AREA NO.	415M	SUBJECT	DOD	SUBJECT	DOO	SUBJECT	AHL	SUBJECT	DLP	SUBJECT	AMO
	K	A	R	P	A	C	Z	(N)			
	I	L	L	S	F	I	E	L	D	S	F
	P	T									

25X1A



DATE OF PHOTO	TYPE	QUALITY	CLASS	NO. OF CARDS	SOURCE
Aug 61	4	2	3	5	

CAPTIONED BY



PHOTO NO. 821155  
LATITUDE R 343  
LONGITUDE 1140 E

COUNTRY Laos  
PROVINCE W. COC HAN

AREA NO	SUBJECT	SUBJECT	SUBJECT	SUBJECT	SUBJECT	SUBJECT	SUBJECT	SUBJECT
4155A	DD	DDQ	HIL	SSS	MMO			
KAR	PACZ	WAI						
ILC	F	CLS						
PT	2	F	4					

See CIA

25X1A



DATE OF PHOTO	TYPE	QUALITY	CLASS	NO. OF CARDS	SOURCE
Aug 61	4	2	3	5	

CAPTIONED BY

PHOTO NO. 821157	LOT NO. K 293	PROVINCE C	LONGITUDE 5046N 1546 E
COUNTRY POLAND	PROVINCE WROCLAW		
AREA NO 4155M	SUBJECT DOD	SUBJECT DOR	SUBJECT AHL
	SUBJECT D48	SUBJECT AMO	
K A R P A C Z	(W R)	[ P L A I N	20 H
I L L	F I E L D	F O R E B	40 T
P T	3	0 F	4 - PART PROGRAM

SEE CIA

25X1A



DATE OF PHOTO	TYPE	QUALITY	CLASS	NO. OF CARDS	SOURCE OF
Aug 6 1	4	2	3	5	

CAPTIONED BY

PHOTO NO 821156		LATITUDE K 393		LONGITUDE 15216 E	
COUNTRY Poland			PROVINCE WROCLAW		
AREA NO 4155M	SUBJECT DOD	SUBJECT DODQ	SUBJECT AHL	SUBJECT D48	SUBJECT AMO
K	A	R	P	A	C
5					
10					
15					
20					
25					
30					
35					
40					
45					
50					
P.T. 45 A 50 F U - PARIS PANAMA					

See CIA

DATE OF PHOTO Aug 6 1		TYPE 4	QUALITY 2	CLASS 3	NO. OF CARDS 5	SOURCE OF [REDACTED]
CLASSIFICATION Conf		CAPTIONED BY [Signature]				



PHOTO NO. 625160  
 LATITUDE 51 55 N  
 LONGITUDE 21 14 E

COUNTRY POLAND  
 PROVINCE WARSAWA

AREA NO	SUBJECT	SUBJECT	SUBJECT	SUBJECT	SUBJECT	SUBJECT	SUBJECT	SUBJECT
6255 M	AKZ	DOF	DZL	AKW	ATL			
P	O	T	Y	C	Z	V	I	S
R	A	L	A	I	N	E	R	A
B	R	I	D	G	E	F	I	E

PART ① of 2-PART PAN-RAMA.  
 SEE CIA

25X1A



DATE OF PHOTO	TYPE	QUALITY	CLASS	NO. OF CARDS	SOURCE
Aug 61	4	2	3	5	

CLASSIFICATION CONFIDENTIAL  
 CAPTIONED BY [Signature]


PHOTO NO. 821161  
 REF No. R 313  
 GRID REF. N18  
 COORDINATE 51 53 N 21 4 E

COUNTRY Poland  
 PROVINCE WARSZAWA

AREA NO	SUBJECT	SUBJECT	SUBJECT	SUBJECT	SUBJECT	SUBJECT	SUBJECT	SUBJECT
625: M	AKZ	35F	DEA	AKW	ATL			
P	O	T	Y	C	Z	5		
R	A	L	A	N		10		
						30		
						40		
						50		

15 R - U E  
 35 F I E U D S  
 40  
 Part 2 of 2 - NARS PAK - R11111  
 Sec CIA

25X1A



DATE OF PHOTO	TYPE	QUALITY	CLASS	NO. OF CARDS	SC
Aug 61	U	2	3	5	

CLASSIFICATION Conf  
 CAPTIONED BY [Signature]

PHOTO NO. 83102  
 LOT No. P 4193  
 GRID REF. N 15 0533 N  
 LONGITUDE 100 26 E

COUNTRY MALAYA  
 PROVINCE PENANG

AREA NO	SUBJECT	SUBJECT	SUBJECT	SUBJECT	SUBJECT	SUBJECT	SUBJECT	SUBJECT
414L	ATL	DOB	AA ✓					
PERMA	5	TAN	10	G	15	GI	(NR)	20
LK	25	G	F	R	30	R	B	40
ERW	45	ORT	H		50			

→ TWD BUKIT MERTAJAM.

(2)

25X10



DATE OF PHOTO	TYPE	QUALITY	CLASS	NO. OF CARDS
Oct 61	4	2	3	3

Approved For Release 2000/04/27 : CIA-RDP78-05867A000301260015-2

PHOTO NO. 821163 LOT NO. P-4193 SUBJECT NIP 0447A LONGITUDE 10048E

COUNTRY MALAYA PROVINCE PERAK

AREA NO	SUBJECT	SUBJECT	SUBJECT	SUBJECT	SUBJECT	SUBJECT	SUBJECT	SUBJECT
5146	DOD	D48	C68	NK2				
B	U	K	I	T	B	E	R	A
F	R	T	A	P	I	N	G	
T								

DATE OF PHOTO	TYPE	QUALITY	CLASS	NO. OF CARDS	SO
Oct 61	4	2	3	4	(1, 18, 28) 25X1C





PHOTO NO. 82115  
 LOT NO. 4193  
 MAP REFERENCE Nil  
 LATITUDE 045 6 N  
 LONGITUDE 100 55 E

COUNTRY MALAYA PROVINCE PERAK

AREA NO	SUBJECT	SUBJECT	SUBJECT	SUBJECT	SUBJECT	SUBJECT	SUBJECT	SUBJECT
514L	D33							
\$ A U K	(N N)		10	C H E N D E R O H	15			20
A K E		25	L K G	30	F R	R D	35	2
E F	N	45	O F	50	\$ A U K			40

25X1C

DATE OF PHOTO	TYPE	QUALITY	CLASS	NO. OF CARDS	SOURCE
Oct 61	4	2	3	1	[REDACTED]

CLASSIFICATION Conf  
 CAPTIONED BY [Signature]

PHOTO NO. 821155	LOT NO. 4193	MAP REFERENCE N11	GRID COORDINATE 041610	LONGITUDE 100 15 E
COUNTRY MALAYA		PROVINCE PERAK		
AREA NO. 544L	SUBJECT D33	SUBJECT PKZ	SUBJECT	SUBJECT
S	A	U	K	5
A	K	E	25	10
E	N	45	50	15
S H E N D E R O H L				
L K G F R R D 27 25 20				
S A U K				

25X1C

DATE OF PHOTO	TYPE	QUALITY	CLASS	NO. OF CARDS	SOURCE
Oct 61	4	2	3	2	[REDACTED]
CLASSIFICATION				CAPTIONED BY	

PHOTO NO. 501107	LOT NO. P 4193	DATE RECEIVED N/A	NO. 0456 N	LONGITUDE 100 57 E
COUNTRY MALAYA		PROVINCE PERAK		
AREA NO 514 L	SUBJECT D 33	SUBJECT AKZ	SUBJECT AKW	SUBJECT AMO
				SUBJECT C 24
\$ A U K	5 (N R)		10 C H E N	D E R O H
A K E	25 L K G		30 F R	R D 2 M I L E
\$ N	45 O F		50 \$ A U K.	

DATE OF PHOTO	TYPE	QUALITY	CLASS	NO. OF CARDS	SOURCE
Dec 61	4	2	3	5	[REDACTED]
CLASSIFICATION	CAPTIONED BY				
	Conf		Dr		

Approved For Release 2000/04/27 : CIA-RDP78-05867A000301260015-2

PHOTO NO. 521165	LOT NO. P4193	MAP REFERENCE N13	GRID NO. 0502N	LONGITUDE 10057E
COUNTRY MALAYA		PROVINCE PERAK		
AREA NO. 514L	SUBJECT D33	SUBJECT D41	SUBJECT TKZ	SUBJECT TKW
			SUBJECT A.M.O	SUBJECT C26
K O T A	5	T A M P A	10	(N N) 15
D E R O H	25	L A K E	30	(R D) 35
8)	45		50	

25X1C

DATE OF PHOTO	TYPE	QUALITY	CLASS	NO. OF CARDS	SOURCE
05 61	4	2	3	6	[REDACTED]

CLASSIFICATION

Approved For Release 2000/04/27 : CIA-RDP78-05867A000301260015-2

PHOTO ANALYSIS REPORT

GPO 918791

Approved For Release 2000/04/27 : CIA-RDP78-05867A000301260015-2

PHOTO NO. S21169	LOT NO. P4193	MAP REFERENCE N13	GRID REFERENCE 0502N	LONGITUDE 10057E
COUNTRY MALAYA		PROVINCE PERAK		
AREA NO. 5146	SUBJECT D33	SUBJECT 548	SUBJECT	SUBJECT
K O T A	5	T A M P A N	10	(N N) 15
D E R O H	25	L I K E	30	35
	45		50	20 40

25X1C



DATE OF PHOTO	TYPE	QUALITY	CLASS	NO. OF CARDS	SO
0561	4	2	3	2	
CLASSIFICATION				CAPTIONED BY	

Approved For Release 2000/04/27 : CIA-RDP78-05867A000301260015-2

Approved For Release 2000/04/27 : CIA-RDP78-05867A000301260015-2

PHOTO NO. 801170 LOT NO. 14193 MAP REFERENCE M 8 LATITUDE 0502N LONGITUDE 10057E

COUNTRY MALAYA PROVINCE PERAK

AREA NO	SUBJECT	SUBJECT	SUBJECT	SUBJECT	SUBJECT	SUBJECT	SUBJECT	SUBJECT
<u>5146</u>	<u>COV</u>							
<u>KOTA</u>	<u>3</u>	<u>TAMPAJ</u>	<u>10</u>			<u>MO</u>	<u>15</u>	<u>QUE</u>
	<u>25</u>		<u>30</u>				<u>35</u>	<u>40</u>
	<u>45</u>		<u>50</u>					

25X1C

DATE OF PHOTO	TYPE	QUALITY	CLASS	NO. OF CARDS
<u>Oct 61</u>	<u>4</u>	<u>2</u>	<u>3</u>	

CLASSIFICATION Conf CAPTIONED BY [Signature]

Approved For Release 2000/04/27 : CIA-RDP78-05867A000301260015-2

Approved For Release 2000/04/27 : CIA-RDP78-05867A000301260015-2

PHOTO NO.	80071	LOT NO.	P4193	MAP REFERENCE	N15	LONGITUDE	0 506 N	100 57 E
COUNTRY	MALAYA			PROVINCE PERAK				
AREA NO	514 L	SUBJECT	COZAK	SUBJECT		SUBJECT		SUBJECT
	L E N G G	5	O N G	10	J A M E	15	L E N G G	20
	O N G	25	M O	30	[K D]	35		40
		45		50				

25X1C



DATE OF PHOTO	TYPE	QUALITY	CLASS	NO. OF CARDS	SO
Dec 61	4	2	3	2	




Approved For Release 2000/04/27 : CIA-RDP78-05867A000301260015-2

PHOTO NO. 801172 LOT NO. P4193 PHOTO REFERENCE NIS 0506-0 LONGITUDE 10059 E

COUNTRY MALAYA PROVINCE PERAK

AREA NO	SUBJECT	SUBJECT	SUBJECT	SUBJECT	SUBJECT	SUBJECT	SUBJECT	SUBJECT
<u>514L</u>	<u>CO2</u>							
<u>LENG</u>	<u>5</u>	<u>G</u>	<u>0</u>	<u>10</u>	<u>J</u>	<u>15</u>	<u>20</u>	<u>25</u>
<u>ON</u>	<u>25</u>	<u>G</u>	<u>0</u>	<u>30</u>	<u>A</u>	<u>35</u>	<u>40</u>	<u>45</u>
<u>NG</u>	<u>M</u>	<u>0</u>	<u>S</u>	<u>50</u>	<u>M</u>			
	<u>45</u>	<u>Q</u>	<u>U</u>		<u>E</u>			

25X1C

DATE OF PHOTO	TYPE	QUALITY	CLASS	NO. OF CARDS	SOURCE
<u>05 6 1</u>	<u>4</u>	<u>2</u>	<u>3</u>	<u>1</u>	

CLASSIFICATION (7.d) CAPTIONED BY [Signature]

PHOTO NO. 821176

LOT NO. P4193

GRID REFERENCE N18 0506N

LONGITUDE 100 58 E

COUNTRY MALAYA		PROVINCE PERAK							
AREA NO. 514L	SUBJECT COZ	SUBJECT	SUBJECT	SUBJECT	SUBJECT	SUBJECT	SUBJECT	SUBJECT	SUBJECT
L E N G G O N G	5	10	J A M E	15	L E N G G	20			
O N G	25	30	M O S Q U E	35		40			
	45	50							

25X1G

DATE OF PHOTO	TYPE	QUALITY	CLASS	NO. OF CARDS	SOURCE
Oct 61	4	2	3	1	[REDACTED]

CLASSIFICATION

PHOTO NO. 521174	LOT NO. P4193	MAP REFERENCE	LATITUDE	LONGITUDE
COUNTRY MALAYA	PROVINCE PERAK			
AREA NO. 514L	SUBJECT C68	SUBJECT AK3	SUBJECT	SUBJECT
A 5	K 10	A 15	N 20	E 25
E 30	B 35	T 40	W 45	L 50
IK				(0506N 10058E)
				(0525N 10108E)

25X1C

DATE OF PHOTO Oct 61	TYPE 4	QUALITY 2	CLASS 3	NO. OF CARDS 2	SOURCE
CLASSIFICATION				CAPTIONED BY	

Approved For Release 2000/04/27 : CIA-RDP78-05867A000301260015-2

PHOTO NO. 821175 LIBRARY 4193 NIP 0544N LONGITUDE 101 08 E

COUNTRY MALAYA PROVINCE PERAK

AREA NO	SUBJECT	SUBJECT	SUBJECT	SUBJECT	SUBJECT	SUBJECT	SUBJECT	SUBJECT
514 L	24	A-KB						
GR I K	5	M I	10	L I T A R Y	15	H D Q T R	20	
	25		30		35		40	
	45		50					

25X1C

DATE OF PHOTO	TYPE	QUALITY	CLASS	NO. OF CARDS	SOURCE
Oct 61	4	2	3	2	




PHOTO NO. 821178 LOT NO. 14193 REFERENCE NIL LONGITUDE 055N 101 08 E

COUNTRY MALAYA PROVINCE PERAK

AREA NO	SUBJECT	SUBJECT	SUBJECT	SUBJECT	SUBJECT	SUBJECT	SUBJECT	SUBJECT
514 L	C6B	C24	CO2	AMO	AKW			
G R I K		(S T R E E T				15	B L D G S	20
M O S	25	Q U E		30	L F T	35	B G	40
	45			50				

25X1C

DATE OF PHOTO	TYPE	QUALITY	CLASS	NO. OF CARDS	SOURCE
Oct 61	✓	✓	3	5	[REDACTED]

PHOTO NO. 503177 LIB ID. P4193 NO. 051511 LONGITUDE 10108E

COUNTRY MALAYA PROVINCE PERAK

AREA NO	SUBJECT	SUBJECT	SUBJECT	SUBJECT	SUBJECT	SUBJECT	SUBJECT	SUBJECT
514L	C48	C26						
GRIK	5		MONUMENT	10			TO MI	20
LITAK	25	+		30	POLICE		UNIT	40
	45			50				

TAKING PART IN THE EMERGENCY.

25X1C



DATE OF PHOTO	TYPE	QUALITY	CLASS	NO. OF CARDS	SO
Oct 61	4	2	3	2	

Approved For Release 2000/04/27 : CIA-RDP78-05867A000301260015-2

PHOTO NO. 821176	LOT NO. P4193	MAP REFERENCE N18 0545 N	LONGITUDE 101 01 E
------------------	---------------	--------------------------	--------------------

COUNTRY MALAYA	PROVINCE PERAK
----------------	----------------

AREA NO	SUBJECT	SUBJECT	SUBJECT	SUBJECT	SUBJECT	SUBJECT	SUBJECT	SUBJECT
514L	C36							
	5		10			15		20
		G O V E R N M E N T						R E S
	25		30			35		40
		T H O U S E .						
	45		50					

25X1C

DATE OF PHOTO	TYPE	QUALITY	CLASS	NO. OF CARDS	SO
Oct 61	4	2	3	1	
CAPTIONED BY					

Approved For Release 2000/04/27 : CIA-RDP78-05867A000301260015-2

Approved For Release 2000/04/27 : CIA-RDP78-05867A000301260015-2

PHOTO NO. 821179	LOT NO. 4193	MAP REFERENCE N18	LONGITUDE 0525 N 10108 E
---------------------	-----------------	----------------------	-----------------------------

COUNTRY MALAYA	PROVINCE PERAK
-------------------	-------------------

AREA NO	SUBJECT	SUBJECT	SUBJECT	SUBJECT	SUBJECT	SUBJECT	SUBJECT	SUBJECT
514L	C3L							
G R I K	5	G O U	10	E R A N	15	M E N T	20	R E S
T H O U S E	25		30		35		40	
	45		50					

DATE OF PHOTO Oct 61	TYPE 4	QUALITY 2	CLASS 3	NO. OF CARDS 1	SOURCE 25X1C
CLASSIFICATION Conf					CAPTIONED BY Sh

Approved For Release 2000/04/27 : CIA-RDP78-05867A000301260015-2





PHOTO NO.	881181	LOT NO.	P4193	MAP REFERENCE	NIS	0552 N	LONGITUDE	100 46 E	
COUNTRY	MALAYA		PROVINCE						PERAK
AREA NO	514L	SUBJECT	AAR	SUBJECT		SUBJECT		SUBJECT	
	KAMPONG			TANAH		HITAM			
	(UR)		TIN	ORE		CABLEWAY			
								PROBABLY LOCATED CORRECTLY.	

25X1C


DATE OF PHOTO	TYPE	QUALITY	CLASS	NO. OF CARDS	SOURCE
0561	4	2	3		
CLASSIFICATION				CAPTIONED BY	





PHOTO NO. 82187	LOT NO. P4193	MAP REFERENCE 62	CARD NO. 0525N	LONGITUDE 100 20 E
COUNTRY MALAYA		PROVINCE PENANG		
AREA NO. 414L	SUBJECT C06	SUBJECT C34	SUBJECT	SUBJECT
PENANG			KEDAH	11 0 0 1 E
			ROAD	35 - R E 3 1
			SULTAN OF KEDAH IN PENANG.	

25X1C

DATE OF PHOTO	TYPE	QUALITY	CLASS	NO. OF CARDS	50
Dec 61	42		3	2	
CLASSIFICATION				CAPTIONED BY	



PHOTO NO. 821185 LOT NO. P4193 REFERENCE C 0525 LONGITUDE 100 20 E

COUNTRY MALAYA PROVINCE PENANG

AREA NO. 414L SUBJECT C06 SUBJECT C34 SUBJECT SUBJECT SUBJECT SUBJECT SUBJECT

PENANG 5 KEDAH 10 HOUSE 20  
NORTHAN 25 ROAD 30 REF 40  
DENCE 45 OF 50 SULTAN OF KEDAH IN  
PENANG

DATE OF PHOTO	TYPE	QUALITY	CLASS	NO. OF CARDS	SOURCE
Oct 61	4	2	3	2	[REDACTED]

CLASSIFICATION [REDACTED] CAPTIONED BY [Signature]

PHOTO NO.	LOT NO.	GRID REFERENCE	LONGITUDE
	P4193	0525N	10020E
COUNTRY	PROVINCE		
MALAYA	PENANG		
AREA NO.	SUBJECT	SUBJECT	SUBJECT
444L	CDG	E34	
PENANG		KEDAH	HOUJE
NORTHAN		ROAD	REBI
DENCE		SULTAN OF KEDAH IN	
		PENANG.	

25X1C

(7.8)



DATE OF PHOTO	TYPE	QUALITY	CLASS	NO. OF CARDS	SOURCE
Dec 61	42	3	2		
CAPTIONED BY					

PHOTO NO. 821187	LOT NO. P382	MAP REFERENCE	LONGITUDE
---------------------	-----------------	---------------	-----------

COUNTRY USSR	PROVINCE
-----------------	----------

AREA NO. N	SUBJECT ALY	SUBJECT	SUBJECT	SUBJECT	SUBJECT	SUBJECT	SUBJECT	SUBJECT
CAR	G	0	V	E	S	E	L	Y
G	A	R	A	T	A	E	N	A
A	Y	A.						

(3)

DATE OF PHOTO 8 Oct	TYPE 61	QUALITY 4	CLASS 2	NO. OF CARDS 3	NO. OF CARDS 1
CLASSIFICATION					25X1C
CAPTIONED BY					



PHOTO NO. 821186 LOT NO. P 3182 MAP REFERENCE LONGITUDE

COUNTRY USSR PROVINCE

AREA NO	SUBJECT	SUBJECT	SUBJECT	SUBJECT	SUBJECT	SUBJECT	SUBJECT	SUBJECT
N	ALU							
5	U	10	E	15	Y	20	R	GA
25	6	30	A	35	T	40	R	EN
45	A	50	Y					AL

25X1C

DATE OF PHOTO	TYPE	QUALITY	CLASS	NO. OF CARDS
8 Oct 61	4	2	3	1



CLASSIFICATION CAPTIONED BY

PHOTO NO. 821187	LOT NO. P3482	MAP REFERENCE	LATITUDE						LONGITUDE
COUNTRY USSR		PROVINCE							
AREA NO. N	SUBJECT ALY	SUBJECT	SUBJECT	SUBJECT	SUBJECT	SUBJECT	SUBJECT	SUBJECT	
CAR	5	0	10	VE	10	EL	15	L A B I N S K	
A T	25	PE	30	N A N G	35	M A L A Y A	40		
	45		50						

25X1C

(30)



DATE OF PHOTO	TYPE	QUALITY	CLASS	NO. OF CARDS
8 Oct 61	4	2	3	1



Approved For Release 2000/04/27 : CIA-RDP78-05867A000301260015-2

PHOTO NO. 521191  
SUBJECT 13982  
LONGITUDE 0534.2  
150 25'E

COUNTRY MALAYA PROVINCE KEDAH

AREA NO	SUBJECT	SUBJECT	SUBJECT	SUBJECT	SUBJECT	SUBJECT	SUBJECT	SUBJECT
214L	RTV							
BUM BONG			10	L I M A		15	( I K O S N )	20
	25	M U D A		30	R I V E R		35	I K K I G A T
	45	Y S T E M		50				40

ON KEDAH-PENANG STATE BORDER W OF MAIN ROAD.

DATE OF PHOTO	TYPE	QUALITY	CLASS	NO. OF CARDS	SOURCE
Oct 61	4	2	3	1	[REDACTED]

25X1C  
(24/29)

PHOTO NO. 821152 LOT NO. 3442 DATE REFERENCE 1829 LONGITUDE

COUNTRY MALAYA PROVINCE KEDAH

AREA NO	SUBJECT	SUBJECT	SUBJECT	SUBJECT	SUBJECT	SUBJECT	SUBJECT	SUBJECT
214L	AKU	44						
16N	5	ON	RD	10	BETU	15	GURU	20
N	25	IK	[FOREST]	30		35		40
	45			50				

(0549N1004E) → (0548N1004E)

DATE OF PHOTO	TYPE	QUALITY	CLASS	NO. OF CARDS	CLASSIFIED BY
0561	4	2	3	2	[REDACTED]

PHOTO NO. 881195	LOT NO. 3542	GRID REFERENCE NLS	LONGITUDE 0548N	LONGITUDE 10044E
COUNTRY MALAYA		PROVINCE KEDAH		
AREA NO. 214L	SUBJECT C70	SUBJECT 624	SUBJECT AMU AK 3, E	SUBJECT SUBJECT
\$ I K	5 E	E	10 H D	15 O F T O W N
L R G	25 W	(B L	30 D G S	35 K D
	45		50	40

PART ① OF 2-PART PANORAMA.  
SEE CIA

25X1C



DATE OF PHOTO 0561	TYPE ✓	QUALITY 2	CLASS 3	NO. OF CARDS 4	SOURCE 7, 8, 23, 2
CLASSIFICATION				CAPTIONED BY	

PHOTO NO. 821191	LOT NO. P482	MAP REFERENCE NIS	GRID REFERENCE 0548N	LONGITUDE 100 44 E
COUNTRY MALAYA		PROVINCE KEDAH		
AREA NO. 214L	SUBJECT C70	SUBJECT G29	SUBJECT A110	SUBJECT AK. 2. 1
\$ 1 K	5	E	L	10
L K G	25	u	B C	30
	45			50

PAGE 2 of 2-PAGE PANORAMA  
SEE CIA

25X1C



DATE OF PHOTO	TYPE	QUALITY	CLASS	NO. OF CARDS	SOURCE
Oct 61	4	2	3	4	

Approved For Release 2000/04/27 : CIA-RDP78-05867A000301260015-2

PHOTO NO. 83119 LOT NO. P312 REFERENCE C 0544N LONGITUDE 10044E

COUNTRY MALAYA PROVINCE KEDAH

AREA NO	SUBJECT	SUBJECT	SUBJECT	SUBJECT	SUBJECT	SUBJECT	SUBJECT	SUBJECT
214L	CG	AKB	AMD					
L I K	5	E N T E R	10	I N G	15	T O W N		20
L K G	25	E	30	B L O C K	35	R D		40
	45		50					

25X1C

DATE OF PHOTO	TYPE	QUALITY	CLASS	NO. OF CARDS
OCT 61	4	✓	3	3





Approved For Release 2000/04/27 : CIA-RDP78-05867A000301260015-2

PHOTO NO. 821105 LOT NO. P3912 MULTIPLE EXPOSURE C 0544N LONGITUDE 100°00'E

COUNTRY MALAYA PROVINCE KEDAH

AREA NO.	SUBJECT	SUBJECT	SUBJECT	SUBJECT	SUBJECT	SUBJECT	SUBJECT	SUBJECT
<u>214L</u>	<u>CRG</u>	<u>AKB</u>	<u>A170</u>					
<u>S I K</u>	<u>5</u>	<u>E</u>	<u>N</u>	<u>T</u>	<u>E</u>	<u>R</u>	<u>N</u>	<u>G</u>
<u>L K G</u>	<u>25</u>	<u>E</u>	<u>B</u>	<u>L</u>	<u>D</u>	<u>G</u>	<u>S</u>	<u>15</u>
	<u>45</u>							<u>35</u>
								<u>20</u>
								<u>40</u>

25X1C




DATE OF PHOTO	TYPE	QUALITY	CLASS	NO. OF CARDS
<u>Oct 61</u>	<u>4</u>	<u>2</u>	<u>3</u>	<u>3</u>

Approved For Release 2000/04/27 : CIA-RDP78-05867A000301260015-2

PHOTO NO. 821197	LOT NO. P3412	LONGITUDE 100 44 E
COUNTRY MALAYA	PROVINCE KEDAH	
AREA NO. 214L	SUBJECT C38	
SUBJECT S	SUBJECT 10	SUBJECT 15
SUBJECT 5	SUBJECT 20	SUBJECT 25
SUBJECT 10	SUBJECT 30	SUBJECT 35
SUBJECT 15	SUBJECT 40	SUBJECT 45
SUBJECT 20	SUBJECT 50	
SUBJECT 25		
SUBJECT 30		
SUBJECT 35		
SUBJECT 40		
SUBJECT 45		

25X1C



DATE OF PHOTO	TYPE	QUALITY	CLASS	NO. OF CARDS
Dec 61	4	2	3	1

Approved For Release 2000/04/27 : CIA-RDP78-05867A000301260015-2

Approved For Release 2000/04/27 : CIA-RDP78-05867A000301260015-2

PHOTO NO. 821195 LOT NO. 1348-2 INDEX NUMBER N18 054912 LONGITUDE 100 38 E

COUNTRY MALAYA PROVINCE KEDAH

AREA NO.	SUBJECT	SUBJECT	SUBJECT	SUBJECT	SUBJECT	SUBJECT	SUBJECT	SUBJECT
214L	AKW	AKZ	D36	C26	D4B			
JENIANG			10	GURUN		15	SIK	20
DBR		DGE	30	OVER		35	MUDA	40
IVER		BLD	50					

25X1C



DATE OF PHOTO	TYPE	QUALITY	CLASS	NO. OF CARDS
OCT 61	4	2	3	5

CAPTIONED BY [Signature]

Approved For Release 2000/04/27 : CIA-RDP78-05867A000301260015-2

Approved For Release 2000/04/27 : CIA-RDP78-05867A000301260015-2

PHOTO NO. 823100	LOT NO. 13912	MAP REFERENCE N19	LONGITUDE 054112	LONGITUDE 10038 E
COUNTRY MALAYA		PROVINCE KEDAH		
AREA NO. 214L	SUBJECT COJ	SUBJECT	SUBJECT	SUBJECT
J	E	N	A	N
5	10	15	20	
25	30	35	40	
45	50			
EN D O F G U R U N - S I K R O B R I D G E OVER MUDA RIVER.				

25X1C



DATE OF PHOTO	TYPE	QUALITY	CLASS	NO. OF CARDS
OCT 61	4	2	3	1
CLASSIFICATION				CAPTIONED BY

Approved For Release 2000/04/27 : CIA-RDP78-05867A000301260015-2