

LONGITUDE
1102 E

PHOTO NO. 820201
REF ID: A417
COORDINATES: C 5100 N

COUNTRY: GERMANY
PROVINCE: THURINGEN

AREA NO	SUBJECT	SUBJECT	SUBJECT	SUBJECT	SUBJECT	SUBJECT	SUBJECT	SUBJECT
820201	COJ							
ERFURT	5		10	MEW		15	HIGH	20
DOOLIN	25		30	HOCHHEIM		35	AREA	40
	45		50					

DATE OF PHOTO	TYPE	QUALITY	CLASS	NO. OF CARDS	SOURCE OF PHOTOGRAPH
	4	2	4	1	ERFURT, 1960
CLASSIFICATION: <i>One</i>				CAPTIONED BY: <i>[Signature]</i>	<i>[Signature]</i>

(7.9)

PHOTO ANALYSIS REPORT

PHOTO NO. *R447* APPROVED FOR RELEASE 2000/04/27 : CIA-RDP78-05867A000301260006-2 LONGITUDE *1102 E*

COUNTRY *GERMANY* PROVINCE *THURINGEN*

AREA NO	SUBJECT	SUBJECT	SUBJECT	SUBJECT	SUBJECT	SUBJECT	SUBJECT	SUBJECT
<i>824M</i>	<i>C32</i>							
<i>ERFURT</i>	<i>5</i>		<i>10</i>	<i>NEW</i>		<i>15</i>	<i>APARTMENT</i>	<i>20</i>
<i>T 1</i>	<i>25</i>		<i>30</i>			<i>35</i>		<i>40</i>
	<i>45</i>		<i>50</i>					

DATE OF PHOTO	TYPE	QUALITY	CLASS	NO. OF CARDS	SOURCE OF PHOTOGRAPH
	<i>4</i>	<i>2</i>	<i>4</i>	<i>1</i>	<i>ERFURT, 1960</i>
CLASSIFICATION <i>One</i>				CAPTIONED BY <i>Sh</i>	<i>[P82]</i>

LONGITUDE
1102 E

PHOTO NO. *300001* *R447* *C* *5100N*

COUNTRY *GERMANY* PROVINCE *THURINGEN*

AREA NO	SUBJECT	SUBJECT	SUBJECT	SUBJECT	SUBJECT	SUBJECT	SUBJECT	SUBJECT
<i>824M</i>	<i>CB2</i>	<i>CB4</i>	<i>DOB</i>					
<i>ERFURT</i>	<i>5</i>		<i>10</i>	<i>VIEW</i>	<i>OF</i>	<i>15</i>	<i>CITY</i>	<i>20</i>
<i>CKG</i>	<i>23</i>	<i>FR</i>	<i>30</i>	<i>ROTE</i>	<i>35</i>	<i>BERG</i>		<i>40</i>
	<i>45</i>		<i>50</i>					

DATE OF PHOTO	TYPE	QUALITY	CLASS	NO. OF CARDS	SOURCE OF PHOTOGRAPH
	<i>4</i>	<i>2</i>	<i>4</i>	<i>3</i>	<i>ERFURT, 1960</i>
CLASSIFICATION <i>One</i>				CAPTIONED BY <i>Sh</i>	<i>(P102)</i>

PHOTO NO. 820205 APPROVED FOR RELEASE 2000/04/27 : CIA-RDP78-05867A000301260006-2 LATITUDE 27 43N LONGITUDE 85 19E

COUNTRY NEPAL		PROVINCE						
AREA NO 6U	SUBJECT D3C	SUBJECT A1G	SUBJECT A14	SUBJECT	SUBJECT	SUBJECT	SUBJECT	SUBJECT
K	A	T	M	A	N	D	U	(N) R
3	5	10	15	20	25	30	35	40
Q	U	T	T	I	N	G	K	A
45	50	55	60	65	70	75	80	85
L	E	Y	L	R	T	E	R	A
90	95	100	105	110	115	120	125	130
L	E	Y	L	R	T	E	R	A
135	140	145	150	155	160	165	170	175
L	E	Y	L	R	T	E	R	A
180	185	190	195	200	205	210	215	220
L	E	Y	L	R	T	E	R	A
225	230	235	240	245	250	255	260	265
L	E	Y	L	R	T	E	R	A
270	275	280	285	290	295	300	305	310
L	E	Y	L	R	T	E	R	A
315	320	325	330	335	340	345	350	355
L	E	Y	L	R	T	E	R	A
360	365	370	375	380	385	390	395	400
L	E	Y	L	R	T	E	R	A
405	410	415	420	425	430	435	440	445
L	E	Y	L	R	T	E	R	A
450	455	460	465	470	475	480	485	490
L	E	Y	L	R	T	E	R	A
495	500	505	510	515	520	525	530	535
L	E	Y	L	R	T	E	R	A
540	545	550	555	560	565	570	575	580
L	E	Y	L	R	T	E	R	A
585	590	595	600	605	610	615	620	625
L	E	Y	L	R	T	E	R	A
630	635	640	645	650	655	660	665	670
L	E	Y	L	R	T	E	R	A
675	680	685	690	695	700	705	710	715
L	E	Y	L	R	T	E	R	A
720	725	730	735	740	745	750	755	760
L	E	Y	L	R	T	E	R	A
765	770	775	780	785	790	795	800	805
L	E	Y	L	R	T	E	R	A
810	815	820	825	830	835	840	845	850
L	E	Y	L	R	T	E	R	A
855	860	865	870	875	880	885	890	895
L	E	Y	L	R	T	E	R	A
900	905	910	915	920	925	930	935	940
L	E	Y	L	R	T	E	R	A
945	950	955	960	965	970	975	980	985
L	E	Y	L	R	T	E	R	A
990	995	1000	1005	1010	1015	1020	1025	1030
L	E	Y	L	R	T	E	R	A

25X1A

(1, 29)

DATE OF PHOTO	TYPE	QUALITY	CLASS	NO. OF CARDS
10 OCT 61	f	2	3	3

CLASSIFICATION: Confidential CAPTIONED BY: MEUM

Approved For Release 2000/04/27 : CIA-RDP78-05867A000301260006-2

PHOTO NO. 820207 SUBJECT P4148 C 27 43N 85 19E

COUNTRY NEPAL PROVINCE

AREA NO	SUBJECT	SUBJECT	SUBJECT	SUBJECT	SUBJECT	SUBJECT	SUBJECT	SUBJECT
6 U	RG 2	AH 4	DID					
K A T M A N D U								
E R A R E A								

DATE OF PHOTO	TYPE	QUALITY	CLASS.	NO. OF CARDS	SO
10 OCT 6 1 7		2	3	3	

CLASSIFICATION: Confidential

CAPTIONED BY: MEOM

25X1A

FORM NO. 1 Jan 56 USE PREVIOUS EDITIONS

Approved For Release 2000/04/27 : CIA-RDP78-05867A000301260006-2

PHOTO ANALYSTS REPORT

GPO 918791

Approved For Release 2000/04/27 : CIA-RDP78-05867A000301260006-2

LONGITUDE

PHOTO NO. 820205

P4148

COUNTRY

PAKISTAN

PROVINCE

EAST BENGAL

AREA NO

INU

SUBJECT

D3C

SUBJECT

E62

SUBJECT

SUBJECT

SUBJECT

SUBJECT

SUBJECT

SUBJECT

V	I	L	L	5	A	G	E	10	S	U	R	R	O	U	N	D	E	20
B	Y	F	L	25	O	D	W	A	30	T	E	R	S	O	N	G	40	
A	N	G	E	45	D	E	L	50	T	A								

25X1A

DATE OF PHOTO	TYPE	QUALITY	CLASS	NO. OF CARDS
10 OCT 61	4	2	3	2

CLASSIFICATION

Confidential

CAPTIONED BY

MEOM

Approved For Release 2000/04/27 : CIA-RDP78-05867A000301260006-2

PHOTO ANALYSIS REPORT

GPO 918791

PHOTO NO. 820209 SUBJECT P4148 PROVINCE C LONGITUDE 23 43N 90 25E

COUNTRY PAKISTAN PROVINCE EAST BENGAL

AREA NO	SUBJECT	SUBJECT	SUBJECT	SUBJECT	SUBJECT	SUBJECT	SUBJECT	SUBJECT
INU	D39	CG2						
O A C C A			L O O K I N G			O V E R		
C I T Y		F R O M		U. S.		C O N.		G E N
E R A L		B L D G.						

25X1A

(6,729)

DATE OF PHOTO	TYPE	QUALITY	CLASS	NO. OF CARDS	SO
12 OCT 61		4 2	3	2	

CLASSIFICATION Confidential CAPTIONED BY MEDM

PHOTO NO. 520210 SUBJECT P4148 C 23 43N 90 25E

COUNTRY PAKISTAN PROVINCE EAST BENGAL

AREA NO	SUBJECT	SUBJECT	SUBJECT	SUBJECT	SUBJECT	SUBJECT	SUBJECT	SUBJECT
1NU	C51	AJA						
O A C C A			D H O B I			D R Y I N G		
O N	L I N E			(M O D E R N		T R E N		
D)								

(10)

25X1A

DATE OF PHOTO	TYPE	QUALITY	CLASS	NO. OF CARDS	SOURCE
12 OCT 61		4 2	3	2	
CLASSIFICATION Confidential			CAPTIONED BY MEDM		

Approved For Release 2000/04/27 : CIA-RDP80-05867A000301260006-2

PHOTO NO. 820211 P4148 C 23 43N 90 25E

COUNTRY PAKISTAN PROVINCE EAST BENGAL

AREA NO	SUBJECT	SUBJECT	SUBJECT	SUBJECT	SUBJECT	SUBJECT	SUBJECT	SUBJECT												
INU	C3A																			
D	A	C	C	A	R	E	C	E	N	T	L	Y	C	O	N	S				
T	R	U	C	T	E	D	H	O	U	S	I	N	G	P	R	O				
B	A	B	L	Y	F	O	R	C	I	V	I	L	S	E	R	V	A	N	T	S

(710) 25X1A

DATE OF PHOTO	TYPE	QUALITY	CLASS	NO. OF CARDS	SOURCE
12 OCT 61	4	2	3		

CLASSIFICATION Confidential CAPTIONED BY ME:DM

PHOTO NO. *SECRET* *P4148* *C* *23* *43N* LONGITUDE *90 25E*
 Approved For Release 2000/04/27 : CIA-RDP78-05867A000301260006-2

COUNTRY	<i>PAKISTAN</i>		PROVINCE	<i>EAST BENGAL</i>									
AREA NO	<i>INU</i>	SUBJECT	<i>ALA</i>	SUBJECT	<i>ALG</i>	SUBJECT		SUBJECT		SUBJECT		SUBJECT	
	<i>D</i>	<i>A</i>	<i>C</i>	<i>A</i>		<i>W</i>	<i>A</i>	<i>T</i>	<i>E</i>	<i>R</i>	<i>F</i>	<i>R</i>	<i>O</i>
													<i>N</i>
													<i>T</i>

25X1A

DATE OF PHOTO		TYPE	QUALITY	CLASS	NO. OF CARDS	SC
<i>14</i>	<i>OCT</i>	<i>6</i>	<i>1</i>	<i>4</i>	<i>2</i>	<i>3</i>
CLASSIFICATION				CAPTIONED BY		
<i>Confidential</i>				<i>MEDM</i>		

PHOTO NO. *820215* APPROVED FOR RELEASE 2000/04/27 : CIA-RDP78-05867A000301260006-2

ISS NO. *P4148* C *23 43N* LONGITUDE *90 25E*

COUNTRY *PAKISTAN* PROVINCE *EAST BENGAL*

AREA NO. *INU* SUBJECT *AMI* SUBJECT *1749* SUBJECT *C3D* SUBJECT SUBJECT SUBJECT SUBJECT SUBJECT

D A C C A ⁵ *5* *H E D* ¹⁰ *15* *A L O N G* ²⁰ *W*

A T E R F R O N T. ²⁵ *30* ³⁵ ⁴⁰

⁴⁵ ⁵⁰

25X1A

DATE OF PHOTO *14 OCT 61* TYPE *4* QUALITY *2* CLASS *3* NO. OF CARDS *3* SOURCE

CLASSIFICATION *Confidential* CAPTIONED BY *MEM*

PHOTO NO. 24148 APPROVED FOR RELEASE 2000/04/27 : CIA-RDP78-05867A000801260006-2 LONGITUDE 93 43N 70 25E

COUNTRY INDIA PROVINCE EAST BENGAL

AREA NO	SUBJECT	SUBJECT	SUBJECT	SUBJECT	SUBJECT	SUBJECT	SUBJECT
<u>1N U</u>	<u>C62</u>	<u>C6B</u>	<u>A4Q</u>	<u>ALE</u>			
<u>5</u>	<u>10</u>	<u>15</u>	<u>20</u>	<u>25</u>	<u>30</u>	<u>35</u>	<u>40</u>
<u>1</u>	<u>2</u>	<u>3</u>	<u>4</u>	<u>5</u>	<u>6</u>	<u>7</u>	<u>8</u>
<u>9</u>	<u>10</u>	<u>11</u>	<u>12</u>	<u>13</u>	<u>14</u>	<u>15</u>	<u>16</u>
<u>17</u>	<u>18</u>	<u>19</u>	<u>20</u>	<u>21</u>	<u>22</u>	<u>23</u>	<u>24</u>
<u>25</u>	<u>26</u>	<u>27</u>	<u>28</u>	<u>29</u>	<u>30</u>	<u>31</u>	<u>32</u>
<u>33</u>	<u>34</u>	<u>35</u>	<u>36</u>	<u>37</u>	<u>38</u>	<u>39</u>	<u>40</u>
<u>41</u>	<u>42</u>	<u>43</u>	<u>44</u>	<u>45</u>	<u>46</u>	<u>47</u>	<u>48</u>
<u>49</u>	<u>50</u>						

INDIA THREE MEN PROPELLING CART.

25X1A

DATE OF PHOTO	TYPE	QUALITY	CLASS	NO. OF CARDS	SOURCE
<u>14 OCT 67</u>	<u>1</u>	<u>2</u>	<u>3</u>	<u>4</u>	<u>1</u>
CLASSIFICATION <u>Confidential</u>			CAPTIONED BY <u>WFO/M</u>		

Approved For Release 2000/04/27 : CIA-RDP78-05867A000301260006-2

PHOTO NO. 820215 SUBJECT P4148 C LONGITUDE 83 43N 90 25E

COUNTRY PAKISTAN PROVINCE EAST BENGAL

AREA NO	SUBJECT	SUBJECT	SUBJECT	SUBJECT	SUBJECT	SUBJECT	SUBJECT	SUBJECT
INU	AKC							
D	A	C	C	A	S	T	R	E
								E
S	T	A	G	E	C	O	A	C
								H
P	U	B	L	I	C	C	O	N
								V
								E
								A
								X

(6, 32)

25X1A

DATE OF PHOTO	TYPE	QUALITY	CLASS	NO. OF CARDS	SC
14 OCT 61	4	2	3	1	

CLASSIFICATION Confidential CAPTIONED BY MEDM

PHOTO NO. **820215** APPROVED FOR RELEASE 2000/04/27 : CIA-RDP78-05867A000301260006-2
 SUBJECT **P4148** C **23 43N 90 25E** LONGITUDE

COUNTRY **PAKISTAN** PROVINCE **EAST BENGAL**

AREA NO	SUBJECT	SUBJECT	SUBJECT	SUBJECT	SUBJECT	SUBJECT	SUBJECT	SUBJECT
1NU	062	06B	03D					
DACC	A	\$	IDE	\$	STREET	N		
EAR	WATER	FRONT	LIT					
TER	1 \$	NOT	UNCOMMON					

(6, 10)

25X1A

DATE OF PHOTO	TYPE	QUALITY	CLASS	NO. OF CARDS
14 OCT 61	4	2	3	3

CLASSIFICATION **Confidential** CAPTIONED BY **MEDM**

PHOTO NO: 820217 APPROVED FOR RELEASE 2000/04/27 : CIA-RDP78-05867A000301260006-2 LONGITUDE 23 43.0 90 25E

COUNTRY: PAKISTAN PROVINCE: EAST BENGAL

AREA NO	SUBJECT	SUBJECT	SUBJECT	SUBJECT	SUBJECT	SUBJECT	SUBJECT	SUBJECT
1114	D3C	C62	C3D					
	5		10		15			20
DACCAN			LOOKING				FROM	
	25		30		35			40
FORT		OVER		RIVER			FRONT	
	45		50					
TAREA								

25X1A

DATE OF PHOTO	TYPE	QUALITY	CLASS	NO. OF CARDS	SO
14 OCT 61	4	2	3	3	
CLASSIFICATION: Confidential			CAPTIONED BY: [Signature]		

PHOTO NO. **820218** APPROVED FOR RELEASE 2000/04/27 : CIA-RDP78-05867A000301260006-2
P4148 **C** **23** **43 N** **90 25 E**

COUNTRY **PAKISTAN** PROVINCE **EAST BENGAL**

AREA NO	SUBJECT	SUBJECT	SUBJECT	SUBJECT	SUBJECT	SUBJECT	SUBJECT	SUBJECT
1NU	D:39	AKM	AKU					
DACC	A	T	R	A	N	O	U	T
TOWN	N	T	O	W	A	R	A	Y
ANJ								ANG

GOING

(28 27) **25X1A**

DATE OF PHOTO	TYPE	QUALITY	CLASS	NO. OF CARDS
15 OCT 61	4	2	3	3

CLASSIFICATION **Confidential** CAPTIONED BY **MEM**




PHOTO NO. 520219 P4148 C 23 37N 90 29E

COUNTRY PAKISTAN PROVINCE EAST BENGAL

AREA NO INU SUBJECT AKU AIR SUBJECT SUBJECT (SP)

N A R A Y A N G A N J (WR) G A S W O R

K S O N R O A D T O T O W N

5 10 15 20 25 30 35 40 45 50

25X1A

28(17)

DATE OF PHOTO	TYPE	QUALITY	CLASS	NO. OF CARDS
15 OCT 6 1	4	2	3	I

CLASSIFICATION Confidential CAPTIONED BY MEDM

Approved For Release 2000/04/27 : CIA-RDP76-05867A000301260006-2 | PHOTO NO. 820220 | SUBJECT P4148 | CLASS C | REF 23 | LONGITUDE 43N 90 25E

COUNTRY PAKISTAN PROVINCE EAST BENGAL

AREA NO INDU SUBJECT AKU SUBJECT AL7 SUBJECT (NR) SUBJECT ROAD SUBJECT BUILT
DACCA ⁵ ¹⁰ ¹⁵ ²⁰
UP ²⁵ ³⁰ ³⁵ ⁴⁰ EMBANKMENTS
AFTER ⁴⁵ ⁵⁰ HYACINTHS ARE CHOKING

MANY WATERWAYS IN AREA, AND ARE VISIBLE ON BOTH SIDES OF ROAD. BETWEEN NARAYANGANJ AND DACCA

25X1A

28 29

DATE OF PHOTO	TYPE	QUALITY	CLASS	NO. OF CARDS
15 FEB	6	1	4	2
			3	2




PHOTO NO. S70271 P4148 C 23 43N 90 25E LONGITUDE

COUNTRY PAKISTAN PROVINCE EAST BENGAL

AREA NO	SUBJECT	SUBJECT	SUBJECT	SUBJECT	SUBJECT	SUBJECT	SUBJECT	SUBJECT
	<u>IND</u>	<u>AL7</u>	<u>ALG</u>					
<u>5</u>	<u>DACC</u>	<u>A</u>	<u>(WR)</u>	<u>10</u>	<u>BOAT</u>	<u>15</u>	<u>USED</u>	<u>20</u>
<u>25</u>	<u>TO</u>	<u>CARRY</u>	<u>30</u>	<u>FR</u>	<u>FLIGHT</u>	<u>35</u>	<u>ON</u>	<u>40</u>
<u>45</u>	<u>WATER</u>	<u>WAY</u>	<u>50</u>	<u>NOTE</u>	<u>WATER</u>			

HYACINTH THAT IMPEDES TRAVEL.

(29) 25X1A

DATE OF PHOTO	TYPE	QUALITY	CLASS	NO. OF CARDS
<u>15 FEB</u>	<u>6</u>	<u>1</u>	<u>2</u>	<u>3</u>

CLASSIFICATION Confidential CAPTIONED BY MEDM

Approved For Release 2000/04/27 : CIA-RDP78-05867A000301260006-2

PHOTO NO. 820222 SUBJECT P4148 PROVINCE WEST BENGAL LONGITUDE 22 33N 88 22E

COUNTRY	AREA NO	SUBJECT	SUBJECT	SUBJECT	SUBJECT	SUBJECT	SUBJECT	SUBJECT
INDIA	235U	C6B	C62	C3D				
		5		10		15		20
		C A L C U T T A				T R E E T		S C E
		25		30		35		40
		N E A R		H O O W R A H				B R I D
		45		50				
		G E.						

(6,10) 25X1A

DATE OF PHOTO	TYPE	QUALITY	CLASS	NO. OF CARDS
82007	1	4	3	3

CLASSIFICATION *Confidential* CAPTIONED BY *MEM*

Approved For Release 2000/04/27 : CIA-RDP78-05867A000301260006-2

PHOTO NO: 820223 SUBJECT: P 4148 C 22 32N 88 22E

COUNTRY: INDIA PROVINCE: WEST BENGAL

AREA NO	SUBJECT	SUBJECT	SUBJECT	SUBJECT	SUBJECT	SUBJECT	SUBJECT	SUBJECT
235U	ALA	AL4						
CALCUTTA				HARBOR				
OKIDGE								
OBSE								
ENTRANCE CHANNEL.								

DATE OF PHOTO	TYPE	QUALITY	CLASS	NO. OF CARDS	SC
23 OCT 61	4	3	3	2	
CLASSIFICATION: <i>Confidential</i>				CAPTIONED BY: <i>ME/DM</i>	

PHOTO NO. 820224 APPROVED FOR RELEASE 2000/04/27 : CIA-RDP80-05867A000301260006-2

COUNTRY INDIA PROVINCE WEST BENGAL LONGITUDE 89 22E

AREA NO 235U SUBJECT ALA SUBJECT AHF SUBJECT AHG SUBJECT ASI

5 CALCUTTA 10 LOOKING 20

23 DM BRIDGE 30 CROSSING 40

45 ENTRANCE CHANNEL AT HARBOR 50

AND GRAIN ELEVATORS WITH U.S. AID PROGRAM

INDIGNIA

(24 30) (8) 25X1A

DATE OF PHOTO	TYPE	QUALITY	CLASS	NO. OF CARDS	SOURCE
23 OCT 61	4	3	3	4	

CLASSIFICATION Confidential CAPTIONED BY MEM

PHOTO NO. *52022* APPROVED FOR RELEASE 2000/04/27 : CIA-RDP78-05867A000301260006-2

COUNTRY *INDIA* PROVINCE *WEST BENGAL* LONGITUDE *88 22E*

AREA NO	SUBJECT	SUBJECT	SUBJECT	SUBJECT	SUBJECT	SUBJECT	SUBJECT	SUBJECT
<i>235U</i>	<i>C3A</i>							
<i>011</i>	<i>011</i>	<i>011</i>	<i>011</i>	<i>011</i>	<i>011</i>	<i>011</i>	<i>011</i>	<i>011</i>
<i>011</i>	<i>011</i>	<i>011</i>	<i>011</i>	<i>011</i>	<i>011</i>	<i>011</i>	<i>011</i>	<i>011</i>
<i>011</i>	<i>011</i>	<i>011</i>	<i>011</i>	<i>011</i>	<i>011</i>	<i>011</i>	<i>011</i>	<i>011</i>

RESIDENTIAL HOUSE IN COUNTRYSIDE SOUTH OF ALIPORE.

DATE OF PHOTO	TYPE	QUALITY	CLASS	NO. OF CARDS	SOURCE
<i>011</i>	<i>1</i>	<i>4</i>	<i>3</i>	<i>1</i>	<i>[REDACTED]</i>

CLASSIFICATION *[REDACTED]* CAPTIONED BY *ADDM*

PHOTO NO. 820220 SUBJECT P4148 C LATITUDE 22 32N LONGITUDE 88 22E

COUNTRY INDIA PROVINCE WEST BENGAL

AREA NO	SUBJECT	SUBJECT	SUBJECT	SUBJECT	SUBJECT	SUBJECT	SUBJECT	SUBJECT
335U	C3A							
	5		10		15			20
CALCUTTA				REIDENTIFICATION				
	25		30		35			40
LHOUSING				UNDER				CONF
	45		50					
TRUCTION				AND				COMPLETED.

(7)

25X1A

DATE OF PHOTO	TYPE	QUALITY	CLASS	NO. OF CARDS
OCT 6 1961	4	2	3	1



CLASSIFICATION Confidential CAPTIONED BY MEDM

8-6

Approved For Release 2000/04/27 : CIA-RDP76-05867A000301260006-2

PHOTO NO. 820227 P4148 C 22 32N 88 22E

COUNTRY INDIA PROVINCE WEST BENGAL

AREA NO	SUBJECT	SUBJECT	SUBJECT	SUBJECT	SUBJECT	SUBJECT	SUBJECT	SUBJECT
235U	76B	C62	AH7					
CALCUTTA				MILK		FARM		
WHERE		ANIMALS		ARE		HE		
LD,	FED,			AND	MILKED,	MILK	GOES	
INTO CALCUTTA MARKET.								

see further details (6 24) 25X1A

DATE OF PHOTO	TYPE	QUALITY	CLASS	NO. OF CARDS
OCT 6 1944	4	2	3	2

CLASSIFICATION: *Confidential* CAPTIONED BY: MEOM 8-7

PHOTO NO. *235U* APPROVED FOR RELEASE 2000/04/27 : CIA-RDP76-05867A000301260006-2
P4148 *C* *22* *32N* LONGITUDE *88 22E*


COUNTRY *INDIA* PROVINCE *WEST BENGAL*

AREA NO	SUBJECT	SUBJECT	SUBJECT	SUBJECT	SUBJECT	SUBJECT	SUBJECT	SUBJECT
<i>235U</i>	<i>AH7</i>							
<i>CALCUTTA</i>	<i>5</i>	<i>10</i>	<i>MILK</i>	<i>15</i>	<i>FARM</i>	<i>20</i>		
<i>WHERE</i>	<i>21</i>	<i>30</i>	<i>ANIMALS</i>	<i>35</i>	<i>ARE</i>	<i>40</i>	<i>HE</i>	
<i>LO</i>	<i>45</i>	<i>50</i>	<i>FED</i>	<i>AND</i>	<i>MILKED</i>	<i>MILK</i>		
<i>GOES INTO CALCUTTA MARKET.</i>								

25X1A

DATE OF PHOTO	TYPE	QUALITY	CLASS	NO. OF CARDS
<i>OCT 6 1944</i>	<i>4</i>	<i>2</i>	<i>3</i>	<i>1</i>

CLASSIFICATION *Confidential* CAPTIONED BY *MEM*



8-9

PHOTO NO	860009	21148	Q	22N	82E	LONGITUDE
COUNTRY	INDIA		PROVINCE WEST BENGAL			
AREA NO	35U	SUBJECT C62	SUBJECT C3D	SUBJECT	SUBJECT	SUBJECT
		5	10	15	20	
		25	30	35	40	
		45	50			
WALL WITH REFUGEE HUT						
USING BUILT ON SIDE						
ALK\$ OUTSIDE OF WALL SURROUNDING						
OTHER BUILDINGS.						
						25X1A
DATE OF PHOTO		TYPE	QUALITY	CLASS	NO. OF CARDS	
MAY 61		4	2	3	2	
CLASSIFICATION				CAPTIONED BY		
Confidential				MEMM		

Approved For Release 2000/04/27 : CIA-RDP76-05867A000301260006-2

REF ID: A620230 P4148 C 32 32N 88 22E

COUNTRY: INDIA PROVINCE: WEST BENGAL

AREA NO	SUBJECT	SUBJECT	SUBJECT	SUBJECT	SUBJECT	SUBJECT	SUBJECT	SUBJECT
235U	C51	C5N						
	5		10		15			20
C	A	L	O	U	T	T	A	P
R	O	F	\$	I	L	E	N	C
O	D	I	E	\$	A	R	E	P
	25		30		35			40
	45		50					

PAR \$ I TOWE
R O F \$ I L E N C E. D E A D B
O D I E \$ A R E P L A C E D H E R E F O R
R E M O V A L O F F L E S H B Y V U I T U R E \$.

25X1A
(8 10)

DATE OF PHOTO	TYPE	QUALITY	CLASS	NO. OF CARDS
OCT 6 1	4	2	3	2

CLASSIFICATION: Confidential CAPTIONED BY: MEDM 8-14

PHOTO NO. SECRET P4148 C 22N 88 22E
 Approved For Release 2000/04/27 : CIA-RDP78-05867A000301260006-2

COUNTRY INDIA PROVINCE WEST BENGAL

AREA NO	SUBJECT	SUBJECT	SUBJECT	SUBJECT	SUBJECT	SUBJECT	SUBJECT	SUBJECT
<u>235U</u>	<u>06B</u>	<u>AH5</u>	<u>051</u>					
	<u>5</u>		<u>10</u>		<u>15</u>			<u>20</u>
<u>CALCUTTA</u>					<u>VULTURES</u>			<u>D</u>
	<u>25</u>		<u>30</u>		<u>35</u>			<u>40</u>
<u>SPRING</u>					<u>OF REMAINS</u>			
	<u>45</u>		<u>50</u>					
<u>OF BUFFALO</u>					<u>CALF ON STREET</u>			

25X1A


DATE OF PHOTO	TYPE	QUALITY	CLASS	NO. OF CARDS	5
<u>OCT 6 1 4 2</u>			<u>3</u>	<u>3</u>	
CLASSIFICATION <u>Confidential</u>				CAPTIONED BY <u>MEDM</u>	
				<u>8-14</u>	

LONGITUDE
22E

PHOTO NO.	520232	REF ID	P4148	CLASS	C	NO. OF CARDS	32	LONGITUDE	22E
COUNTRY	INDIA		PROVINCE	WEST BENGAL					
AREA NO.	235U	SUBJECT	AH 4	SUBJECT	AJC	SUBJECT	AJR	SUBJECT	
		5		10		15		20	
		25		30		35		40	
		45		50					

25X1A

(6) (24)



DATE OF PHOTO		TYPE	4	QUALITY		CLASS		NO. OF CARDS	3
CLASSIFICATION	Confidential			CAPTIONED BY		MLDM			

8-18

Approved For Release 2000/04/27 : CIA-RDP86-05867A000301260006-2

PHOTO NO. *SP0278* SUBJECT *P4148* C *32* JAN *88* 22 E LONGITUDE

COUNTRY *INDIA* PROVINCE *WEST BENGAL*

AREA NO	SUBJECT	SUBJECT	SUBJECT	SUBJECT	SUBJECT	SUBJECT	SUBJECT	SUBJECT
<i>235U</i>	<i>CIL</i>							
<i>CALCUTTA</i>								
<i>LE</i>								

DATE OF PHOTO	TYPE	QUALITY	CLASS	NO. OF CARDS	SO
<i>OCT 6 1</i>	<i>4</i>	<i>2</i>	<i>3</i>	<i>1</i>	

CLASSIFICATION *Confidential* CAPTIONED BY *MED M* *8-20*

LONGITUDE
88 22E

PHOTO NO. 52024 P4148 C 22 32N

COUNTRY INDIA PROVINCE WEST BENGAL

AREA NO	SUBJECT	SUBJECT	SUBJECT	SUBJECT	SUBJECT	SUBJECT	SUBJECT	SUBJECT
2354	D36	C62	ALB					
	⁵		¹⁰		¹⁵		²⁰	
CALCUTTA		FERRY		WITH				
²⁵		³⁰		³⁵		⁴⁰		
DISSEMBARKING		PASSENGERS		NEAR		NORTHERN		
⁴⁵		⁵⁰						
ERS		BRIDGE		PART OF CITY ACROSS		HOOGHLY RIVER		

(6, 28, 29) 25X1A

DATE OF PHOTO	TYPE	QUALITY	CLASS	NO. OF CARDS	SC
007 6 1	4	2	3	3	
CLASSIFICATION			CAPTIONED BY		
Confidential			MEM		8-22

PHOTO NO. 820255 P4148 C 22 32N 88 22E

COUNTRY INDIA PROVINCE WEST BENGAL

AREA NO	SUBJECT	SUBJECT	SUBJECT	SUBJECT	SUBJECT	SUBJECT	SUBJECT	SUBJECT
235 U	AKU	AK7	D2E					
	3	5	10	15	20			
CALCUTTA			(NR)			APPROACH		
	25	30	35	40				
HING		DUM	DUM			AIRPORT		
	45	50						

DATE OF PHOTO 15 OCT 61 TYPE 2 CLASS 3 NO. OF CARDS 3


CLASSIFICATION Confidential CAPTIONED BY MEDM 7-B

PHOTO NO. *820237* APPROVED FOR RELEASE 2000/04/27 : CIA-RDP78-05867A000301260006-2 PROVINCE *C* LONGITUDE *22 32N 88 22E*

COUNTRY *INDIA* PROVINCE *WEST BENGAL*

AREA NO	SUBJECT	SUBJECT	SUBJECT	SUBJECT	SUBJECT	SUBJECT	SUBJECT	SUBJECT
<i>235 U</i>	<i>16 2</i>	<i>CLB</i>						
	<i>5</i>	<i>TA</i>	<i>10</i>	<i>STREET</i>	<i>15</i>	<i>N</i>	<i>20</i>	
<i>POTTER</i>	<i>25</i>	<i>V</i>	<i>30</i>	<i>VILLAGE</i>	<i>35</i>		<i>40</i>	
<i>-</i>	<i>45</i>		<i>50</i>					

(6, 7, 10) 25X1A

DATE OF PHOTO	TYPE	QUALITY	CLASS	NO. OF CARDS	SECTION
<i>31 OCT 61</i>	<i>4</i>	<i>2</i>	<i>3</i>	<i>2</i>	

CLASSIFICATION *Confidential* CAPTIONED BY *M.P.M.* *7-6*

PHOTO NO. *820200* APPROVED FOR RELEASE 2000/04/27 : CIA-RDP79-05867A000301260006-2 LONGITUDE *88 22E*

COUNTRY *INDIA* PROVINCE *WEST BENGAL*

AREA NO	SUBJECT	SUBJECT	SUBJECT	SUBJECT	SUBJECT	SUBJECT	SUBJECT	SUBJECT
<i>3354</i>	<i>CIL</i>							
<i>CALCUTTA</i>				<i>JAIN</i>		<i>TEMPLE</i>		
<i>E</i>								

(67) 25X1A

DATE OF PHOTO	TYPE	QUALITY	CLASS	NO. OF CARDS
<i>21 OCT 1</i>	<i>1</i>	<i>4</i>	<i>2</i>	<i>3</i>

CLASSIFICATION *CONFIDENTIAL* CAPTIONED BY *WDM*

LONGITUDE

PHOTO NO. 500229 P4148 C 22 32 N 88 22 E


COUNTRY INDIA PROVINCE WEST BENGAL

AREA NO	SUBJECT	SUBJECT	SUBJECT	SUBJECT	SUBJECT	SUBJECT	SUBJECT	SUBJECT
<u>2354</u>	<u>AKU</u>	<u>C62</u>	<u>C63</u>					
	<u>5</u>			<u>10</u>		<u>15</u>		<u>20</u>
<u>CALCUTTA</u>					<u>C</u>	<u>HOWRINGHE</u>		
	<u>25</u>			<u>30</u>		<u>35</u>		<u>40</u>
<u>EROAD</u>			<u>NEAR</u>			<u>GRAND</u>		<u>HO</u>
	<u>45</u>			<u>50</u>				
<u>TEL</u>								

25X1A

(6, 7, 10)

DATE OF PHOTO	TYPE	QUALITY	CLASS	NO. OF CARDS	SOUR
<u>21 OCT 61</u>	<u>4</u>	<u>3</u>	<u>3</u>	<u>3</u>	



CLASSIFICATION Confidential CAPTIONED BY MEDM

LONGITUDE

PHOTO NO. 870711 24128 C 200 200 78 30E

COUNTRY INDIA PROVINCE WEST BENGAL

AREA NO	SUBJECT	SUBJECT	SUBJECT	SUBJECT	SUBJECT	SUBJECT	SUBJECT	SUBJECT
<u>3554</u>	<u>ANG</u>	<u>ALE</u>						
	<u>5</u>		<u>10</u>	<u>CART</u>	<u>15</u>	<u>LOAD</u>	<u>20</u>	<u>E</u>
	<u>25</u>		<u>30</u>	<u>WITH</u>	<u>35</u>	<u>FRESH</u>	<u>40</u>	<u>PRODUCE,</u>
	<u>45</u>		<u>50</u>	<u>PUB</u>		<u>HED</u>		<u>BY</u>
								<u>MEN.</u>

25X1A

(32)

DATE OF PHOTO	TYPE	QUALITY	CLASS	NO. OF CARDS
<u>21 OCT</u>	<u>1</u>	<u>4</u>	<u>2</u>	<u>2</u>

CLASSIFICATION CONFIDENTIAL CAPTIONED BY MOAM



Approved For Release 2000/04/27 : CIA-RDP78-05867A000301260006-2

PHOTO NO. 820232 SUBJECT P4148 C 22 32N 88 22E

COUNTRY INDIA PROVINCE WEST BENGAL

AREA NO 935U SUBJECT 1736 C62

0 CALCUTTA WATER FRONT

ON HOOGHLY RIVER DO

WEST KRAM FROM HOWRAH BRIDGE,

(629)

25X1A

DATE OF PHOTO	TYPE	QUALITY	CLASS	NO. OF CARDS
31 OCT 61	4	2	3	2



CLASSIFICATION Confidential CAPTIONED BY MEDM

PHOTO NO: *000000* APPROVED FOR RELEASE 2000/04/27 : CIA-RDP78-05867A000301260006-2
 REFERENCE: *P4148* LATITUDE: *22 32N* LONGITUDE: *87 22E*

COUNTRY: *INDIA* PROVINCE: *WEST BENGAL*

AREA NO	SUBJECT	SUBJECT	SUBJECT	SUBJECT	SUBJECT	SUBJECT	SUBJECT	SUBJECT
<i>235U</i>	<i>AKW</i>							
<i>0</i>	<i>A</i>	<i>L</i>	<i>C</i>	<i>H</i>	<i>T</i>	<i>A</i>	<i>10</i>	<i>R</i>
<i>5</i>	<i>1</i>	<i>5</i>	<i>1</i>	<i>5</i>	<i>1</i>	<i>5</i>	<i>1</i>	<i>5</i>
<i>25</i>	<i>2</i>	<i>5</i>	<i>1</i>	<i>5</i>	<i>1</i>	<i>5</i>	<i>1</i>	<i>5</i>
<i>30</i>	<i>2</i>	<i>5</i>	<i>1</i>	<i>5</i>	<i>1</i>	<i>5</i>	<i>1</i>	<i>5</i>
<i>35</i>	<i>2</i>	<i>5</i>	<i>1</i>	<i>5</i>	<i>1</i>	<i>5</i>	<i>1</i>	<i>5</i>
<i>40</i>	<i>2</i>	<i>5</i>	<i>1</i>	<i>5</i>	<i>1</i>	<i>5</i>	<i>1</i>	<i>5</i>
<i>45</i>	<i>2</i>	<i>5</i>	<i>1</i>	<i>5</i>	<i>1</i>	<i>5</i>	<i>1</i>	<i>5</i>

28, 29 25X1A

DATE (OF PHOTO)	TYPE	QUALITY	CLASS	NO. OF CARDS
<i>22 OCT 6</i>	<i>1</i>	<i>4</i>	<i>2</i>	<i>3</i>

CLASSIFICATION: *Confidential* CAPTIONED BY: *MEM*

PHOTO NO. 800211		24148		C		22		22		22		LONGITUDE 22E	
COUNTRY INDIA				PROVINCE HAIT									
AREA NO. 23511		SUBJECT D36		SUBJECT C62		SUBJECT		SUBJECT		SUBJECT		SUBJECT	
PALO		HITA		10		15		20		25		30	
ON		HOOGHLY		30		35		40		45		50	
PSTREAM		FROM		HOWRAH		BRIDGE							
DATE OF PHOTO				TYPE		QUALITY		CLASS		NO. OF CARDS		25X1A	
22 OCT 1944				1 4		2		2		2		[REDACTED]	
CLASSIFICATION				CAPTIONED BY								7-21	
Confidential				MOM									

PHOTO NO. *P4148* APPROVED FOR RELEASE 2000/04/27 : CIA-RDP78-05867A000301260006-2

LONGITUDE *88 22 E*


COUNTRY *INDIA* PROVINCE *WEST BENGAL*

AREA NO	SUBJECT	SUBJECT	SUBJECT	SUBJECT	SUBJECT	SUBJECT	SUBJECT	SUBJECT
<i>2354</i>	<i>ALR</i>	<i>D36</i>						
	<i>5</i>		<i>10</i>		<i>15</i>			<i>20</i>
<i>CALCUTTA</i>				<i>FLOATING</i>				<i>D</i>
<i>OK</i>	<i>25</i>	<i>AND</i>	<i>30</i>	<i>GOOD</i>	<i>35</i>	<i>DOWN</i>	<i>UP</i>	<i>8</i>
<i>TREAS</i>	<i>45</i>	<i>FROM</i>	<i>50</i>	<i>HOWRAH</i>		<i>BRIDGE.</i>		

25X1A

(28, 29)

DATE OF PHOTO	TYPE	QUALITY	CLASS	NO. OF CARDS
<i>22 OCT 6</i>	<i>1</i>	<i>4</i>	<i>3</i>	<i>2</i>



CLASSIFICATION *Confidential* CAPTIONED BY *MEDM* *7-22*

PHOTO NO. 820246 APPROVED FOR RELEASE 2000/04/27 : CIA-RDP78-05867A000301260006-2

COUNTRY PAKISTAN		PROVINCE EAST BENGAL					
AREA NO. INDU	SUBJECT D39	SUBJECT AL4	SUBJECT AKW	SUBJECT	SUBJECT	SUBJECT	SUBJECT
D A C C A	5	(NR)	10	B R I D G E	15	A C R	20
O B B	25	R O A D	30	S I D E	35	W A T E R	40
A Y	45	T O	50	H O U S E		I N	T R E E S

(28, 29)

25X1A

DATE OF PHOTO	TYPE	QUALITY	CLASS	NO. OF CARDS
13 FEB 61	4	2	3	3
CLASSIFICATION Confidential			CAPTIONED BY MOM	



PHOTO NO. 520247		P4148		23		43N		90 25E	
COUNTRY PAKISTAN				PROVINCE EAST BENGAL					
AREA NO. INU		SUBJECT AL7		SUBJECT AMP		SUBJECT		SUBJECT	
D A C C A		(N R)		10 F A R M E R S		15		20 H C	
U B C		25 A L O N G		30 D A C C A - N A R A		35		40	
Y A N G A N T		45 R O A D		WATER HYACINTH					
HAS CHOKED ROADSIDE WATERWAY. CONCRETE TELEPHONE									
POLES.									
DATE OF PHOTO				TYPE		QUALITY		CLASS	
15 FEB 61		4		2		3		2	
CLASSIFICATION				CAPTIONED BY		NO. OF CARDS			
Confidential				HEPM		6-3			
FORM NO. 174 USE PREVIOUS EDITIONS						25X1A		GPO 918791	

PHOTO NO: 820240 APPROVED FOR RELEASE 2000/04/27 : CIA-RDP78-05867A000301260006-2 LATITUDE: 23 43N LONGITUDE: 90 25E

COUNTRY PAKISTAN			PROVINCE EAST BENGAL					
AREA NO 1NU	SUBJECT AL7	SUBJECT ALG	SUBJECT	SUBJECT	SUBJECT	SUBJECT	SUBJECT	
D	A	C	C	A	(NR)	10	B	
G	A	L	O	N	G	30	R	
E	R	W	A	Y.		50		

25X1A

(29)

DATE OF PHOTO	TYPE	QUALITY	CLASS	NO. OF CARDS
15 FEB 61	4	2	3	2
CLASSIFICATION Confidential			CAPTIONED BY MERN	

Approved For Release 2000/04/27 : CIA-RDP78-05867A000301260006-2

PHOTO NO: 820249 SUBJECT: P4145 DATE: 23 73N LONGITUDE: 90 25E

COUNTRY: PAKISTAN PROVINCE: EAST BENGAL

AREA NO: INU SUBJECT: ALG SUBJECT: AHC

DACBA FISHERMANN 15 20

ROADSIDE DEWATERWAY 25 30 40

ANIN SMALL BOAT WILL BUY

FISH FOR MARKET.

25X1A

DATE OF PHOTO	TYPE	QUALITY	CLASS	NO. OF CARDS
15 OCT 61	4	2	3	2

CLASSIFICATION: Confidential CAPTIONED BY: WEDM 6-5

PHOTO NO: 820200 APPROVED FOR RELEASE 2000/04/27 : CIA-RDP78-05867A000301260006-2 LONGITUDE 90 25E

COUNTRY: PAKISTAN PROVINCE: EAST BENGAL

AREA NO	SUBJECT	SUBJECT	SUBJECT	SUBJECT	SUBJECT	SUBJECT	SUBJECT	SUBJECT
INDU	AHC	AL7						
DACRA	(NA)			EAST			PAKISTAN	
TAN	CHILDREN						FISHING	
GSTATION				IN			ROADSIDE WATERWAY	

25X1A

(2429)

DATE OF PHOTO	TYPE	QUALITY	CLASS	NO. OF CARDS
15 OCT 61	4	2	3	2

CLASSIFICATION: Confidential CAPTIONED BY: MEDM 6-6

PHOTO NO. *820251* APPROVED FOR RELEASE 2000/04/27 : CIA-RDP78-05867A000301260006-2

COUNTRY *PAKISTAN* PROVINCE *EAST BENGAL*

AREA NO	SUBJECT	SUBJECT	SUBJECT	SUBJECT	SUBJECT	SUBJECT	SUBJECT	SUBJECT
<i>INU</i>	<i>AL7</i>	<i>C38</i>						
<i>R O A D</i>	<i>B E T W E E N</i>	<i>D A C C A</i>						
<i>N O N A R A Y A N G A N J</i>	<i>F A R M</i>							
<i>E R ' S</i>	<i>H O U S E</i>							

DATE OF PHOTO	TYPE	QUALITY	CLASS	NO. OF CARDS	NO.
<i>15 OCT 61</i>	<i>14</i>	<i>2</i>	<i>3</i>	<i>2</i>	<i>25X1A</i>

CLASSIFICATION *Confidential* CAPTIONED BY *MED M*

PHOTO NO. *820252* *P 4148* APPROVED FOR RELEASE 2000/04/27 : CIA-RDP78-05867A000301260006-2 LONGITUDE

COUNTRY *PAKISTAN* PROVINCE *EAST BENGAL*

AREA NO	SUBJECT	SUBJECT	SUBJECT	SUBJECT	SUBJECT	SUBJECT	SUBJECT	SUBJECT
<i>INLU</i>	<i>AKU</i>	<i>AL7</i>	<i>AKY</i>					
<i>R O A D</i>	<i>5</i>	<i>B E T</i>	<i>W E E N</i>	<i>10</i>	<i>D A C C A</i>	<i>15</i>	<i>A</i>	<i>20</i>
<i>N D</i>	<i>25</i>	<i>N A R A Y A</i>	<i>30</i>	<i>N G A N J.</i>	<i>35</i>	<i>2, T C</i>	<i>40</i>	
<i>H M</i>	<i>45</i>	<i>K I N G</i>	<i>50</i>	<i>O P E R A T I O N</i>	<i>A L O N G</i>	<i>R O A D.</i>		

25X1A

DATE OF PHOTO	TYPE	QUALITY	CLASS	NO. OF CARDS	CAPTIONED BY
<i>15 OCT 61</i>	<i>4</i>	<i>2</i>	<i>3</i>	<i>2</i>	<i>MEDM</i>

Confidential *6-8*

PHOTO NO. Approved For Release 2000/04/27 : CIA-RDP78-05867A000301260006-2

LONGITUDE

COUNTRY PAKISTAN PROVINCE EAST BENGAL

AREA NO	SUBJECT	SUBJECT	SUBJECT	SUBJECT	SUBJECT	SUBJECT	SUBJECT	SUBJECT									
INW	ALY	AHC															
R	O	A	D	B	E	T	W	E	E	N	D	A	C	E	A	A	
N	D	N	A	R	A	Y	A	N	G	A	N	J.	F	I	S	H	
I	N	G	O	P	E	R	A	T	I	O	N						

25X1A

(29 24)

DATE OF PHOTO	TYPE	QUALITY	CLASS	NO. OF CARDS
15 OCT 61	4	2	3	2




PHOTO NO. P4148 0 23 37N 90 29E

COUNTRY PAKISTAN PROVINCE EAST BENGAL

AREA NO	SUBJECT	SUBJECT	SUBJECT	SUBJECT	SUBJECT	SUBJECT	SUBJECT	SUBJECT
<u>0</u>	<u>INDU</u>	<u>PHR</u>						
	<u>5</u>	<u>10</u>	<u>15</u>	<u>20</u>	<u>25</u>	<u>30</u>	<u>35</u>	<u>40</u>
	<u>N</u>	<u>A</u>	<u>R</u>	<u>A</u>	<u>Y</u>	<u>A</u>	<u>N</u>	<u>G</u>
	<u>25</u>	<u>30</u>	<u>35</u>	<u>40</u>	<u>45</u>	<u>50</u>	<u>55</u>	<u>60</u>
	<u>DRY</u>	<u>ING</u>	<u>LOADING</u>	<u>DOC</u>				
	<u>K</u>	<u>FOR</u>	<u>JUTE</u>	<u>FACTORY</u>	<u>AT</u>	<u>LEFT.</u>		

25X1A

(24)



DATE OF PHOTO	TYPE	QUALITY	CLASS	NO. OF CARDS
<u>15 OCT</u>	<u>6</u>	<u>1</u>	<u>4</u>	<u>2</u>
			<u>3</u>	<u>1</u>

CLASSIFICATION Confidential CAPTIONED BY MEDM 6-10

PHOTO NO. 580755 APPROVED FOR RELEASE 2000/04/27 : CIA-RDP78-05867A000301260006-2 PROVINCE P4148 C 23 37N LONGITUDE 90 29E

COUNTRY PAKISTAN PROVINCE EAST BENGAL

AREA NO	SUBJECT	SUBJECT	SUBJECT	SUBJECT	SUBJECT	SUBJECT	SUBJECT	SUBJECT
<u>INU</u>	<u>AHR</u>							
<u>NARAYANGANJ</u>	<u>(NR)</u>					<u>JUTE</u>		
<u>MILL</u>		<u>UPSTREAM</u>				<u>FROM</u>		
<u>ADAMJEE</u>		<u>JUTE</u>				<u>MILL</u>		

DATE OF PHOTO	TYPE	QUALITY	CLASS	NO. OF CARDS	SOLO
<u>15 OCT 61</u>	<u>6</u>	<u>2</u>	<u>3</u>	<u>1</u>	
CLASSIFICATION <u>Confidential</u>					CAPTIONED BY <u>MEM</u>

PHOTO NO: 81256 APPROVED FOR RELEASE 2000/04/27 : CIA-RDP78-05867A000301260006-2

COUNTRY: PAKISTAN PROVINCE: EAST BENGAL

AREA NO	SUBJECT	SUBJECT	SUBJECT	SUBJECT	SUBJECT	SUBJECT	SUBJECT	SUBJECT
INU	AKU							
NARAYAN	JUTE	MILL	OF	OFF	ROAD			

DATE OF PHOTO	TYPE	QUALITY	CLASS	NO. OF CARDS	CAPTIONED BY
15 OCT	4	2	3	1	MEDM

PHOTO NO. 820251 APPROVED FOR RELEASE 2000/04/27 : CIA-RDP78-05867A000301260006-2

COUNTRY PAKISTAN PROVINCE EAST BENGAL

AREA NO	SUBJECT	SUBJECT	SUBJECT	SUBJECT	SUBJECT	SUBJECT	SUBJECT	SUBJECT	SUBJECT
INU	C6B	C62	C26						
NARRAYAN									
SCENE									

DATE OF PHOTO	TYPE	QUALITY	CLASS	NO. OF CARDS
15 OCT 61	4	3	3	3

CLASSIFICATION *Confidential* CAPTIONED BY MEDM 6-13

PHOTO NO. *P4148* APPROVED FOR RELEASE 2000/04/27 : CIA-RDP78-05867A000301260006-2 LONGITUDE *83 37N 90 29E*

COUNTRY *PAKISTAN* PROVINCE *EAST BENGAL*

AREA NO	SUBJECT	SUBJECT	SUBJECT	SUBJECT	SUBJECT	SUBJECT	SUBJECT	SUBJECT
<i>INU</i>	<i>C62</i>	<i>C6B</i>	<i>CIL</i>					
<i>NARRAYANGANJ</i>						<i>STREET</i>		
<i>RUNNING</i>						<i>FROM WATER</i>		
<i>ROUNT.</i>						<i>MO & QUE</i>		<i>IN BG.</i>

DATE OF PHOTO	TYPE	QUALITY	CLASS	NO. OF CARDS	CAPTIONED BY
<i>15 OCT 61</i>	<i>4</i>	<i>3</i>	<i>3</i>	<i>3</i>	<i>ME DM</i>

(6, 7, 10) 25X1A

Confidential 6-16

PHOTO NO.		820259		REF NO.		P4147		LONGITUDE		33 37N 90 29E	
COUNTRY				PROVINCE							
PAKISTAN				EAST BENGAL							
AREA NO.	SUBJECT	SUBJECT	SUBJECT	SUBJECT	SUBJECT	SUBJECT	SUBJECT	SUBJECT	SUBJECT	SUBJECT	
1011	081										
	5							15		20	
NARAYANGANJ								PAKISTAN			
	25							35		40	
NILABORERS											
	45									50	
25X1A											
(810)											
DATE OF PHOTO		TYPE	QUALITY	CLASS	NO. OF CARDS						
13 OCT 1 1 4 2				3	1						
CLASSIFICATION				CAPTIONED BY							
Secret				MIDM				6-17			

Approved For Release 2000/04/27 : CIA-RDP78-05867A000301260006-2

PHOTO NO.	820200	REF ID	P4118	CLASS	C	NO. OF CARDS	23	LONGITUDE	37N 90 29E
COUNTRY	PAKISTAN			PROVINCE	EAST BENGAL				
AREA NO	INU	SUBJECT	C39	SUBJECT	D39	SUBJECT		SUBJECT	
	N A R A	5	A	10	N G A N J		(NR)	15	F A R M
	25	H O U	30	S E			35		40
	45		50						
25X1A									
DATE OF PHOTO	15 OCT	TYPE	6 1 4	QUALITY	2	CLASS	(7)	NO. OF CARDS	3 2
CLASSIFICATION	Confidential			CAPTIONED BY	WRDM 6-18				

PHOTO NO. 820261 ID No. P4148 C 23 37N 90 29E


COUNTRY PAKISTAN PROVINCE EAST BENGAL

AREA NO	SUBJECT	SUBJECT	SUBJECT	SUBJECT	SUBJECT	SUBJECT	SUBJECT	SUBJECT
INU	C38	D39	ASA					
N A R A	M A N	G A N	J	(N R)			O C C U R	
I D E	P R I	V Y				B R O U P	O F	
H O U S E		A N D				W A T E R	H Y A C I N T H.	

25X1A

(6 8 10, 29) (9)

DATE OF PHOTO	TYPE	QUALITY	CLASS	NO. OF CARDS
15 OCT 6 14		2	3	3



CLASSIFICATION Confidential

CAPTIONED BY W.K.D.M.

6-19

PHOTO NO. 820262 REF. NO. P4148 LATITUDE 0 LONGITUDE 10 25 E

COUNTRY BRITAIN PROVINCE CAIT

AREA NO.	SUBJECT	SUBJECT	SUBJECT	SUBJECT	SUBJECT	SUBJECT	SUBJECT	SUBJECT
12U	ASA	0:39						
0100C	5	(NR)	10	B	A	T	H	15
E A	25		30					20
	45		50					40

25X1A

9, 29, 10


DATE OF PHOTO	TYPE	QUALITY	CLASS	NO. OF CARDS
15 OCT 1941	4	2	3	2

CLASSIFICATION CAPTIONED BY MEDM G-20

PHOTO NO.	820200		P4148		C		23		43N 90 25E		
COUNTRY	PAKISTAN				PROVINCE EAST BENGAL						
AREA NO.	INU	SUBJECT	SUBJECT	SUBJECT	SUBJECT	SUBJECT	SUBJECT	SUBJECT	SUBJECT	SUBJECT	
		D39	C2	C2C	C6B						
		5		10		15			20		
	D	A	C	C	A						
		25		30		35			40		
	A	M	E	R	I	C	A	N	C	O	
		45		50							
	R	S	T	A	D	I	U	M	A	N	

(6, 7, 10)

25X1A



DATE OF PHOTO	TYPE	QUALITY	CLASS	NO. OF CARDS
16 OCT	6 1 4	2	3	4
CLASSIFICATION	CAPTIONED BY			
Confidential	MEOM		6-21	

PHOTO NO. *SECRET* *P4178* *C* *23* *43A* *90* *25E* LONGITUDE


COUNTRY *PAKISTAN* PROVINCE *EAST BENGAL*

AREA NO	SUBJECT	SUBJECT	SUBJECT	SUBJECT	SUBJECT	SUBJECT	SUBJECT	SUBJECT
<i>INU</i>	<i>D3L</i>	<i>(SP)</i>						
<i>DACCA</i>	<i>(NR)</i>	<i>GANGES</i>	<i>DELTA</i>					
<i>WEST</i>	<i>OF</i>	<i>TOWN</i>	<i>WATER</i>					
<i>1</i>	<i>5</i>	<i>TILL</i>	<i>L</i>	<i>H</i>	<i>FROM</i>	<i>MONSOONS</i>		

25X1A

(1, 29)

DATE OF PHOTO	TYPE	QUALITY	CLASS	NO. OF CARDS
<i>18 OCT 61</i>	<i>7</i>	<i>2</i>	<i>3</i>	<i>1</i>



CLASSIFICATION *Confidential*

CAPTIONED BY *MEOM*

6-23

PHOTO NO. 820265

LOT NO. P4825

MAP REFERENCE N18

LATITUDE 4653N

LONGITUDE 2007E

COUNTRY

HUNGARY

PROVINCE

SZOLNOK

AREA NO

4237M

SUBJECT AKG

SUBJECT AKW

SUBJECT D26

SUBJECT AMO

SUBJECT

SUBJECT

SUBJECT

SUBJECT

20

T I S Z A K U R T

(NR)

R R - R S

B R I D G E O N

T I S Z A


R S S W

O F T O W N

LKG FR LGT BANK.

25X1A

(23, 27, 28)



DATE OF PHOTO

TYPE

QUALITY

CLASS

NO. OF CARDS

10

Apr 6 1 4

2

C

4

CLASSIFICATION

CP/ice

CAPTIONED BY

SR

PHOTO NO. 820265	LOT NO. P4825	MAP REFERENCE N16	LATITUDE 4653N	LONGITUDE 2007E
COUNTRY HUNGARY	PROVINCE SZOLNOK			
AREA NO 4237M	SUBJECT AKG	SUBJECT AKW	SUBJECT DEL	SUBJECT RMO
	5	10	15	20
T I S Z A K U R T		(N N)	R R - R D	
	25	30	35	40
B R I D G E		O N	T I S Z A	R S W
	45	50		
O F T O W N				

LKG FR W TO E.

FOR RELATED PICTURES SEE CIA _____

25X1A

(23, 27, 28, 29)

DATE OF PHOTO Apr 61	TYPE 4	QUALITY ✓	CLASS c	NO. OF CARDS 4
CLASSIFICATION SECRET			CAPTIONED BY [Signature]	



LONGITUDE

PHOTO NO. 820207

LOT NO. P429

MAP REFERENCE N. 6

LATITUDE 46 53 N

2007 E

COUNTRY HUNGARY

PROVINCE SZOLNOK

AREA NO. 4237M

SUBJECT AKG

SUBJECT RW

SUBJECT D3L

SUBJECT AMO

SUBJECT

SUBJECT

SUBJECT

SUBJECT

T I S Z A K U R T
B R I D G E
O F T O W N

10
30
50

(W L)
T I S Z A

15
35


R R - R D
R S W

LKG FR W TO E.

FOR RELATED PICTURES SEE CIA

25X1A

(23, 27, 4, 2)



DATE OF PHOTO

TYPE

QUALITY

CLASS

NO. OF CARDS

Apr 61

4

3

C

4

CLASSIFICATION

SECRET

CAPTIONED BY

Sh

PHOTO NO. 820295 LOT NO. P4125 MAP REFERENCE N-1 LATITUDE 46 53 N LONGITUDE 20 07 E

COUNTRY HUNGARY			PROVINCE SZOLNOK						
AREA NO	SUBJECT	SUBJECT	SUBJECT	SUBJECT	SUBJECT	SUBJECT	SUBJECT	SUBJECT	SUBJECT
4237 M	AKG	AKN	DZL						
T	1	5	2	5	A	K	U	R	T
B	R	D	25	G	C				
			45	T	O	W	N		

FOR RELATED PICTURES SEE CIA

25X1A

DATE OF PHOTO	TYPE	QUALITY	CLASS	NO. OF CARBS
Apr 61	U	V	C	3
CLASSIFICATION			CAPTIONED BY	
C/PLC			M	



PHOTO NO. 820269	LOT NO. P4125	MAP REFERENCE N11	LATITUDE 4653N	LONGITUDE 2007E
COUNTRY HUNGARY	PROVINCE SZOLNOK			
AREA NO. 4237M	SUBJECT AKG	SUBJECT AKW	SUBJECT D36	
T 1	5	A	K	U
R	10	R	T	(N N)
B	15	R	R	-
R	20	R	R	D
I	25	A	R	W
D	30	T	1	5
G	35	Z	A	
E	40			
O	45			
F	50			
O F T O W N				

PART (1) OF 2-PART PANORAMA. SEE CIA
 FOR RELATED PICTURES SEE CIA

25X1A

DATE OF PHOTO	TYPE	QUALITY	CLASS	NO. OF CARDS
Apr 61	4	v	C	3
CLASSIFICATION	CAPTIONED BY			
	C/W/ce			




PHOTO NO. 820270	LOT NO. P4128	MAP REFERENCE NIS	LATITUDE 4653N	LONGITUDE 2007E
COUNTRY HUNGARY	ROVINCE SZOLNOK			
AREA NO 4237M	SUBJECT AKG	SUBJECT AKW	SUBJECT D36	SUBJECT
T	1	5	10	15
B	25	30	35	40
0	45	50		

PART 2 OF 2-PART PANORAMA. SEE CIA

FOR RELATED PICTURES SEE CIA

25X1A



DATE OF PHOTO	TYPE	QUALITY	CLASS	NO. OF CARDS
Apr 61	4	v	C	3
CLASSIFICATION	CAPTIONED BY			
	C/W/ee		Sh	

PHOTO NO: 820271 LOT NO: 04829 MAP REFERENCE: C LATITUDE: 46 50 N LONGITUDE: 20 17 E

COUNTRY	HUNGARY		PROVINCE	SZOLNOK															
AREA NO	4237M	SUBJECT	AKW	SUBJECT	DZL	SUBJECT		SUBJECT		SUBJECT		SUBJECT							
	K	U	N	5	Z	E	N	10	M	A	R	15	T	O	N	20	R	D	B
	R	I	D	25	G	E	O	30	N	K	O	35	R	O	S	R	I	V	E
	L	K	G	45	F	R	B	50	A	N	K								

↓
RGT

DATE OF PHOTO	Apr 61	TYPE	4	QUALITY	2	CLASS	C	NO. OF CARDS	2	SO	(28, 29) 25X1A
CLASSIFICATION	CP/AC		CAPTIONED BY		Sh						

PHOTO NO. 820272 LOT NO. P4825 MAP REFERENCE C LATITUDE 46 50 N LONGITUDE 20 17 E

COUNTRY HUNGARY PROVINCE SZOLNOK

AREA NO	SUBJECT	SUBJECT	SUBJECT	SUBJECT	SUBJECT	SUBJECT	SUBJECT	SUBJECT
4237M	AKG	D32						
KUN	5	ENT	10	MARTON	15		RR	20
RIDG	25	ON	30	KOROS	35		RIVER	40
CLC	45	FR	50	BANK				

LEFT

PART ① OF 5 - PART PANORAMA.
SEE CIA

(27, 4) 25X1A

DATE OF PHOTO	TYPE	QUALITY	CLASS	NO. OF CARDS	SOL
Apr 61	U	2	C	2	
CLASSIFICATION	C/Sec		CAPTIONED BY Sh		

PHOTO NO. SECRET LOT NO. P4125 MAP REFERENCE C LATITUDE 46 30 N LONGITUDE 20 30 E

COUNTRY HUNGARY PROVINCE JEDENOK

AREA NO	SUBJECT	SUBJECT	SUBJECT	SUBJECT	SUBJECT	SUBJECT	SUBJECT	SUBJECT	SUBJECT
<u>-177A</u>	<u>AK6</u>	<u>D36</u>							
	5		10			15			20
<u>A</u>	<u>J</u>	<u>N</u>	<u>E</u>	<u>Z</u>	<u>E</u>	<u>N</u>	<u>T</u>	<u>A</u>	<u>N</u>
	25		30			35			40
<u>A</u>	<u>D</u>	<u>F</u>	<u>E</u>	<u>S</u>	<u>N</u>		<u>K</u>	<u>S</u>	<u>R</u>
	45		50						
<u>L</u>	<u>I</u>	<u>C</u>	<u>R</u>	<u>B</u>	<u>I</u>				

LEFT

PART 2 OF 5 - PART PANORAMA
- SEC CIA

(27, 29) 25X1A

DATE OF PHOTO	TYPE	QUALITY	CLASS	NO. OF CARDS	SOURCE
<u>Apr 6</u>	<u>C</u>	<u>2</u>	<u>C</u>	<u>2</u>	[REDACTED]
CLASSIFICATION <u>SECRET</u>			CAPTIONED BY <u>AK/CC</u>		

PHOTO NO.	520274	LOT NO.	P4825	MAP REFERENCE	C	LATITUDE	4650N	LONGITUDE	2017E
COUNTRY	HUNGARY		PROVINCE	SZOLNOK					
AREA NO.	4237M	SUBJECT	AKG	SUBJECT	D3L	SUBJECT		SUBJECT	
	KUN	5	Z	10	E	15	N	20	M
	R	25	D	30	G	35	E	40	O
	L	45	K	50	G				N

KUN Z EN T M A R T O N
 R I D G E O N K O R O S R I V E R
 L K G F R A B A N K
 LEFT

PART 3 OF 5-PART PANORAMA.
 SEE CIA _____

(27,29) 25X1A

DATE OF PHOTO	Apr 61	TYPE	4	QUALITY	2	CLASS	C	NO. OF CARDS	2	SOURCE	[REDACTED]
CLASSIFICATION	C/P/C		CAPTIONED BY		M						

LONGITUDE

PHOTO NO. S00270	LOT NO. P4825	MAP REFERENCE C	LATITUDE 4650N	LONGITUDE 2017E
COUNTRY HUNGARY		PROVINCE SZOLNOK		
AREA NO. 4237M	SUBJECT AKG	SUBJECT D36	SUBJECT	SUBJECT
K U N	S	Z E N T M	A R T O N	15
R I D G E	25	O N	30	R R B
L K 4	45	F R	50	R I V E R
				40
				35
				20
				10
				5

LEFT

PART 4 OF 5-PART PANORAMA.
SEE CIA _____

(27,29) 25X1A

DATE OF PHOTO	TYPE	QUALITY	CLASS	NO. OF CARDS	SOURCE
Apr 61	4	2	C	2	[REDACTED]
CLASSIFICATION C/N/CX			CAPTIONED BY [Signature]		

PHOTO NO. 826275	LOT NO. P4829	MAP REFERENCE C	LATITUDE 4650N	LONGITUDE 2017E
COUNTRY HUNGARY		PROVINCE SZOLNOK		
AREA NO. 4337M	SUBJECT AKG	SUBJECT D36	SUBJECT	SUBJECT
KUN	3	5	10	15
RIDGE	25	30	35	40
L	45	50		
LET				
PART 545-MAE PANORAMA				
SEE CIA				
(27,29)/25X1A				
DATE OF PHOTO	TYPE	QUALITY	CLASS	NO. OF CAPS
Apr 61	U	2	C	2
CLASSIFICATION	CAPTIONED BY			
	C/tee		Sh	

PHOTO NO. 820277	LCT NO. P4825	MAP REFERENCE C	LATITUDE 4650N	LONGITUDE 2017E
COUNTRY HUNGARY	PROVINCE SZOLNOK			
AREA NO. 4237M	SUBJECT AKW	SUBJECT D3L	SUBJECT AMC	SUBJECT
KUN	25	ZEN	10	MARTON
RIDGE	30	ON	35	KOLOS RIVER
	45		50	

25X1A

DATE OF PHOTO Apr 61	TYPE 4	QUALITY 3	CLASS C	NO. OF CARDS 3	SC
CLASSIFICATION C/Sec				CAPTIONED BY M	

PHOTO NO.	8201275	LOT NO.	P4825	MAP REFERENCE	C	LATITUDE	46 52 N	LONGITUDE	19 01 E									
COUNTRY	HUNGARY		PROVINCE	BACS-KISKUN														
AREA NO.	5237M	SUBJECT	AMO	SUBJECT	AKB	SUBJECT	DOF	SUBJECT	PKU	SUBJECT	C26	SUBJECT		SUBJECT		SUBJECT		
	C	E	R	K	E		Z	O	L	L	O		H	I	G	H	w	20
	Y		A				P	R	O	B		L	K	G				40
	D	G					U	T	I	L								

DATE OF PHOTO	APR 61	TYPE	42	CLASS	C	NO. OF CARDS	5	SOURCE	[REDACTED]
CLASSIFICATION	C/N/CC		CAPTIONED BY		[REDACTED]				

LONGITUDE 18 56 E

PHOTO NO. 820279

LOT NO. P4929

MAP REFERENCE N/A

LATITUDE 46 48 N

COUNTRY	HUNGARY		PROVINCE	TOLNA															
AREA NO	813717	SUBJECT	AKG	SUBJECT	AKW	SUBJECT	DEL	SUBJECT		SUBJECT		SUBJECT		SUBJECT		SUBJECT		SUBJECT	
	D	U	N	A	F	O	L	D	V	A	R	*	R	D				R	R
	B	R		D	G	E	S			O	N		D	A	N		U	B	E
	E	O	F																

ON HIGHWAY 52 SEE GSA FOR RELATED PHOTO.

*(NR)

(18, 27, 28, 29) 5X1A

DATE OF PHOTO	Apr 61	TYPE	4	QUALITY	2	CLASS	C	NO. OF CARDS	4	SC	[REDACTED]
CLASSIFICATION	C/N/CC					CAPTIONED BY	Sh				

LONGITUDE
69 37N 30 05E

PHOTO NO. 820251 BY NO. P4342 C

COUNTRY USSR PROVINCE

AREA NO DSIN SUBJECT AioP SUBJECT A4N SUBJECT SUBJECT SUBJECT SUBJECT SUBJECT SUBJECT

K	O	L	T	A	K	E	N	G	Y	A	S	15	T	R	A	N	S	F	20
O	R	M	E	R	25	S	T	A	T	L	O	N	35	U	C	40			
					45							50							

DATE OF PHOTO			TYPE	QUALITY	CLASS	NO. OF CARDS	SOURCE OF PHOTOGRAPH
19	6	1	4	2	C	2	25X1A
CLASSIFICATION						CAPTIONED BY	
C/NF/CC						EZ	

PHOTO NO. 820382		REF ID: A4342		C		69 59N		30 05E	
COUNTRY USSR				PROVINCE					
AREA NO. DSIN		SUBJECT ACP	SUBJECT A4N	SUBJECT AKV	SUBJECT	SUBJECT	SUBJECT	SUBJECT	SUBJECT
K O L T A K E N G Y A S		5	10	15	20	25	30	35	40
O R M E R		25	30	35	40	45	50	55	60
		45	50	55	60	65	70	75	80

DATE OF PHOTO			TYPE	QUALITY	CLASS	NO. OF CARDS	SOURCE OF PHOTOGRAPH	
19 6 1			4	2	C	3	25X1A	
CLASSIFICATION C/NELCC						CAPTIONED BY CZ		

PHOTO NO. 800058 1ST NO. P4342 REFERENCE C LONGITUDE 69 37N 30 15E

COUNTRY USSR PROVINCE

AREA NO DSIN SUBJECT ACP SUBJECT A4N SUBJECT AKV SUBJECT SUBJECT SUBJECT SUBJECT SUBJECT

K	O	L	T	A	K	E	N	G	Y	A	S				15	T	R	A	N	S	F	20
O	R	M	E	R		S	T	A	T	I	O	N			35	U	C					40

DATE OF PHOTO 19 6 1 TYPE 4 QUALITY 2 CLASS C NO. OF CARDS 3 SOURCE OF PHOTOGRAPH 25X1A
 CLASSIFICATION CONFIDENTIAL CAPTIONED BY CZ

PHOTO NO.	820285	LOT I D.	P4415	MAP REFERENCE	C	LONGITUDE	44-07 N	15-15 E	
COUNTRY	YUGOSLAVIA		PROVINCE						HRVATSKA
AREA NO.	280 M	SUBJECT	ALA	SUBJECT	ALA	SUBJECT		SUBJECT	
Z	A	D	A	R	N	E	W	P	
H	O	F	C	I	T	Y	P	A	
2									

↑
PART PANORAMA.

(30)

DATE OF PHOTO	TYPE	QUALITY	CLASS	NO. OF CARDS	SOURCE OF PHOTOGRAPH
1 Sept 61	3	3	C	2	25X1A
CLASSIFICATION					CAPTIONED BY
					MoJ

PHOTO NO. 820257	LOT NO. 04415	MAP REFERENCE	LATITUDE		LONGITUDE
COUNTRY Yugoslavia	PROVINCE				
AREA NO. BOM	SUBJECT 3CM	SUBJECT	SUBJECT	SUBJECT	SUBJECT
N	E	S	T	5	0
F	2	10	A	R	M
E	D	15	L	A	N
D	20				
I	N	G	25	C	R
A	F	30	I	N	P
O	R	T	35		
			40		
G	R	45	Z		
		50			

I N C L U D I N G P E N D A N T # D - 2 3 1 .

(3 , 3 0)

DATE OF PHOTO	TYPE	QUALITY	CLASS	NO. OF CARDS	SOURCE OF PHOTOGRAPH
26 August	61	4	1	C	1
CLASSIFICATION					25X1A
CAPTIONED BY					[REDACTED]

PHOTO NO. 820288 LOT NO. F4413 MAP REFERENCE _____ LATITUDE _____ LONGITUDE _____

COUNTRY Yugoslavia PROVINCE _____

AREA NO.	SUBJECT	SUBJECT	SUBJECT	SUBJECT	SUBJECT	SUBJECT	SUBJECT	SUBJECT
<u>80M</u>	<u>3CU</u>							
<u>N</u>	<u>E</u>	<u>S</u>	<u>T</u>	<u>O</u>	<u>F</u>	<u>4</u>	<u>I</u>	<u>T</u>
<u>3</u>	<u>5</u>	<u>10</u>	<u>15</u>	<u>20</u>	<u>25</u>	<u>30</u>	<u>35</u>	<u>40</u>
<u>W</u>	<u>E</u>	<u>E</u>	<u>P</u>	<u>E</u>	<u>R</u>	<u>S</u>	<u>I</u>	<u>N</u>
<u>45</u>	<u>50</u>							

AT PLOCE. INCLUDING
 PENDANT NOS. M 301, M 302, M 303 AND
M 306.
 (8, 30)

DATE OF PHOTO	TYPE	QUALITY	CLASS	NO. OF CARDS	SOURCE OF PHOTOGRAPH
<u>31 August 61</u>	<u>4</u>	<u>2</u>	<u>C</u>	<u>1</u>	<u>25X1A</u>

Approved For Release 2000/04/27 : CIA-RDP78-05867A000301260006-2
REGIB

Approved For Release 2000/04/27 : CIA-RDP78-05867A000301260006-2

PHOTO NO. 820250 LOT NO. P4119 MAP REFERENCE C LATITUDE 0930N LONGITUDE 1343W

COUNTRY GUINEA PROVINCE

AREA NO	SUBJECT	SUBJECT	SUBJECT	SUBJECT	SUBJECT	SUBJECT	SUBJECT	SUBJECT	SUBJECT
386	C2C								

C O N T R Y T A D I U M & T
 H E A T R E U C.

ADJACENT TO
 CONSULAR OFFICER'S HOME, CAMAYENNE.

25X1C

DATE OF PHOTO	TYPE	QUALITY	CLASS	NO. OF CARDS
MID 61	4	1	3	1

CLASSIFICATION CAPTIONED BY

LONGITUDE

PHOTO NO. 820291 LOT NO. P4119 MAP REFERENCE C GRID COORDINATES 0930N 1343W

COUNTRY GUINEA PROVINCE

AREA NO	SUBJECT	SUBJECT	SUBJECT	SUBJECT	SUBJECT	SUBJECT	SUBJECT	SUBJECT
386	C16	C2E						
C	O	N	A	K	R	Y	M	I
P	U	B	L	I	C	W	O	R
H	O	U	S	E				

ADJACENT TO CONSULAR OFFICER'S HOME, CAMAYENNE.

25X1C

7-8

DATE OF PHOTO	TYPE	QUALITY	CLASS	NO. OF CARDS
MID 61	4	1	3	2

CLASSIFICATION

7770 NO. 820292 LOT NO. P4119 MAP REFERENCE G. LATITUDE 0120N LONGITUDE 1243W

COUNTRY GUINEA PROVINCE

AREA NO	SUBJECT	SUBJECT	SUBJECT	SUBJECT	SUBJECT	SUBJECT	SUBJECT	SUBJECT	SUBJECT
20	34	15							
5	10	15	20						
25	30	35	40						
45	50								

P O W K R Y C O N S U L A R I E S O F
 F I C E R S H O M E C A M A Y E N N

25X1C

7-8

DATE OF PHOTO	TYPE	QUALITY	CLASS	NO. OF CARDS
1964	4	1	2	2

CLASSIFICATION
 CAPTIONED BY JP

LONGITUDE

PHOTO NO. 820293 LOT NO. P4119 MAP REFERENCE C COORDINATES 0930N 1543W

COUNTRY		PROVINCE						
GUINEA								
AREA NO	SUBJECT	SUBJECT	SUBJECT	SUBJECT	SUBJECT	SUBJECT	SUBJECT	SUBJECT
36G	AHC							
C	O	N	A	K	R	Y	(N.E.)	DUG - OUT
C	A	N	O	E	\$	1	\$	E
L	N	G	1	5	M	I	L	E
								\$ INLAND FE. CITY.

25X1C

24


DATE OF PHOTO	TYPE	QUALITY	CLASS	NO. OF CARDS
MID 61	4	1	3	1

CLASSIFICATION

PHOTO NO.	820295	LOT NO.	P-119	MAP REFERENCE		LATITUDE		LONGITUDE	
COUNTRY			PROVINCE						
AREA NO.		SUBJECT	SUBJECT	SUBJECT	SUBJECT	SUBJECT	SUBJECT	SUBJECT	SUBJECT
		AL8							
		5		10		15			20
C	O	N	I	S	K	A	N		F
		25		30		35			40
E	R	R	Y	B	O	A	T	U	\$
		45		50					
E	N	I	\$	L	E	\$	D	E	L

25X1C

30



DATE OF PHOTO	TYPE	QUALITY	CLASS	NO. OF CARDS

CLASSIFICATION
 Approved For Release 2000/04/27 : CIA-RDP78-05867A

LONGITUDE
13 43 W

PHOTO NO. 820295

LOT NO. P 4119

MAP REFERENCE C

LATITUDE 09 30 N

COUNTRY

GUINEA

PROVINCE

AREA NO	SUBJECT	SUBJECT	SUBJECT	SUBJECT	SUBJECT	SUBJECT	SUBJECT	SUBJECT	SUBJECT
38 G	AL9	AL5							
C O N A K R Y	⁵		¹⁰	\$ O V I E T	¹⁵	\$ \$	²⁰	V	
O R O \$ H I L O	²⁵	V	³⁰	A N C O R E D	³⁵			⁴⁰	N
H A R B O R	⁴⁵		⁵⁰						

25X1C

30

DATE OF PHOTO	TYPE	QUALITY	CLASS	NO. OF CARDS
MID 6 1 4		1	3	2

CLASSIFICATION

Approved For Release 2000/04/27 : CIA-RDP78-05867A000301260006-2

LONGITUDE 1343 W

PHOTO NO. 820297 LOT NO. P4119 MAP REFERENCE C LATITUDE 0930N

COUNTRY GUINEA PROVINCE

AREA NO.	SUBJECT	SUBJECT	SUBJECT	SUBJECT	SUBJECT	SUBJECT	SUBJECT	SUBJECT
38G	ALA	AL4						
C O N A K R Y								
A L O A D I N G								

25X1G

30

DATE OF PHOTO	TYPE	QUALITY	CLASS	NO. OF CAR.
MID 61	4	1	3	2

CLASSIFICATION Approved For Release 2000/04/27 : CIA-RDP78-05867

Approved For Release 2000/04/27

CIA-RDP78-05867A000301260006-2

LONGITUDE

RYO NO. 820295

LOT NO. P4117

M.P. REFERENCE

LATITUDE

COUNTRY

PROVINCE

AREA NO.

SUBJECT

SUBJECT

SUBJECT

SUBJECT

SUBJECT

SUBJECT

SUBJECT

SUBJECT

5	10	15	20
AL4	ALA		
5	10	15	20
AKK			
25	30	35	40
NO	DA	R	
25	30	35	40
IN			
45	50		
IN			

FREIGHTER ON RIGHT AT IRON ORE PIER.
 CENTER LEFT

25X1C

30

DATE OF PHOTO	TYPE	QUALITY	CLASS	NO. OF COPIES

CAPTIONED BY

CLASSIFICATION

Approved For Release 2000/04/27

CIA-RDP78-05867A000301260006-2

FORM NO. 174 1 Jun 54

USE PREVIOUS EDITIONS

PHOTO ANALYSIS REPORT

GPO 918791

Approved For Release 2000/04/27

CIA-RDP78-05867A000301260006-2

LONGITUDE
1343W

PHOTO NO. 820299 LOT NO. P4119

MAP REFERENCE C LATITUDE 0930N

COUNTRY GUINEA PROVINCE

AREA NO	SUBJECT	SUBJECT
38G	ALA	C2E
C	O	N
A	K	R
U	E	

SUBJECT	SUBJECT	SUBJECT	SUBJECT	SUBJECT	SUBJECT
10	P	O	R	T	15
30					35
50					40
					20
					40

DATE OF PHOTO	TYPE	QUALITY
7-30	MID	6
	1	4

CLASS	NO. OF CARDS
3	2

CLASSIFICATION Approved For Release 2000/04/27

CIA-RDP78-05867A000301260006-2 PHOTO ANALYSIS REPORT