

PHOTO NO. *012010* Approved For Release 2000/04/26 : CIA-RDP78-05867A000301240048-8
 MAP REFERENCE *P 3318* LATITUDE *18 30 N* LONGITUDE *78 50 W*

COUNTRY *Haiti* PROVINCE

AREA NO	SUBJECT	SUBJECT	SUBJECT	SUBJECT	SUBJECT	SUBJECT	SUBJECT	SUBJECT
23E	C 16							
P O R T	5	A U	10	P R I N C E	15	L E G I	20	
S L A T I V E	25	P A L A C E	30		35		40	
	45		50					

(7,8)

25X1A

DATE OF PHOTO	TYPE	QUALITY	CLASS	NO. OF CARDS	SOURCE OF PHOTOGRAPH
<i>Summer</i> 6 1	4	1	3	1	
CLASSIFICATION <i>SECRET</i>					CAPTIONED BY <i>mif</i>

PHOTO NO. 814520 APPROVED FOR RELEASE 2000/04/26 : CIA-RDP78-05867A000301240048-8 W
 REFERENCE P 331

COUNTRY		Haite												
AREA NO		SUBJECT		SUBJECT		SUBJECT		SUBJECT		SUBJECT		SUBJECT		
23E		C16		AMS										
P	O	R	T	A	U	P	R	I	N	C	E	N	E	W
B	U	I	L	D	I	N	G	H	O	U	S	I	N	G
I	C	I	A	L	[JOURNAL]									

GOVERNMENT NEWSPAPER.

(7, 8, 23)

25X1A

DATE OF PHOTO			TYPE	QUALITY	CLASS	NO. OF CARDS	SOURCE OF PHOTOGRAPH
Summer	6	1	4	1	3	2	[REDACTED]

Approved For Release 2000/04/26 : CIA-RDP78-05867A000301240048-8

PHOTO NO. 014021 MAP REFERENCE F 3318 LATITUDE 18° 35' LONGITUDE 72° 48' 8"

COUNTRY HAITI PROVINCE

AREA NO	SUBJECT	SUBJECT	SUBJECT	SUBJECT	SUBJECT	SUBJECT	SUBJECT	SUBJECT
23 E	CIR							
P O R T	⁵ A U	¹⁰ P R I N C E	¹⁵ R O M A					
N	²⁵ C A T H O L I C	³⁰ C H U R C H	³⁵					
	⁴⁵	⁵⁰						

(7,10) 25X1A

DATE OF PHOTO	TYPE	QUALITY	CLASS	NO. OF CARDS	SOURCE OF PHOTOGRAPH
Summer 6 1 4	1	3	1		

CLASSIFICATION CAPTIONED BY

Approved For Release 2000/04/26 : CIA-RDP78-05867A000301240048-8

PHOTO NO. 814823 APPROVED FOR RELEASE 2000/04/26 : CIA-RDP78-05867A000301240048-8/

COUNTRY HAITI PROVINCE

AREA NO	SUBJECT	SUBJECT	SUBJECT	SUBJECT	SUBJECT	SUBJECT	SUBJECT	SUBJECT
23E	267							
P	O	A	P	R	N	E	N	A
O	N	A	G	U	A	R	A	R
B	A	R	A	C	K	S		

(3,7)

25X1A

DATE OF PHOTO	TYPE	QUALITY	CLASS	NO. OF CARDS	SOURCE OF PHOTOGRAPH
Summer 6 1 4		2	3	1	

CLASSIFICATION Conf CAPTIONED BY [Signature] APPROVED FOR RELEASE 2000/04/26 : CIA-RDP78-05867A000301240048-8/ PHOTO ANALYSTS REPORT

Approved For Release 2000/04/26 : CIA-RDP78-05867A00030124004828 W.

PHOTO NO. 81482.0 REFERENCE P 3310 LATITUDE 7.28 LONGITUDE

COUNTRY HAITI PROVINCE

AREA NO	SUBJECT	SUBJECT	SUBJECT	SUBJECT	SUBJECT	SUBJECT	SUBJECT	SUBJECT
23E	C6B	ALE						20
P O R T	5	A U	P	10	R	I	N	C
				30				40
	25						35	
				50				
	45							

(7,28)

25X1A

DATE OF PHOTO	TYPE	QUALITY	CLASS	NO. OF CARDS	SOURCE OF PHOTOGRAPH
Summer 6 1	4	1	3	2	

CLASSIFICATION Conf CAPTIONED BY [Signature]

Approved For Release 2000/04/26 : CIA-RDP78-05867A00030124004828 W.

FORM NO. 174 USE PREVIOUS EDITIONS PHOTO ANALYSIS REPORT (20)


PHOTO NO. *814821* Approved For Release 2000/04/26 : CIA-RDP78-05867A000301240048-8 W
 REF ID: A66000
 LATITUDE *P 3318* LONGITUDE *W 71 51 00*

COUNTRY *Haiti* PROVINCE

AREA NO	SUBJECT	SUBJECT	SUBJECT	SUBJECT	SUBJECT	SUBJECT	SUBJECT	SUBJECT
<i>23E</i>	<i>AMS</i>							
<i>P O R T</i>	<i>5</i>	<i>A U</i>	<i>10</i>	<i>P R I N C E</i>	<i>15</i>	<i>E</i>	<i>20</i>	<i>O F F I</i>
<i>C E</i>	<i>25</i>	<i>H A I</i>	<i>30</i>	<i>T I</i>	<i>35</i>	<i>J O U R N A L</i>	<i>40</i>	
	<i>45</i>		<i>50</i>					

(7,23)

25X1A

DATE OF PHOTO	TYPE	QUALITY	CLASS	NO. OF CARDS	SOURCE OF PHOTOGRAPH
<i>Summer 61</i>	<i>4</i>	<i>1</i>	<i>3</i>	<i>1</i>	

CLASSIFICATION *Conf* CAPTIONED BY *mj*
 Approved For Release 2000/04/26 : CIA-RDP78-05867A000301240048-8 W
 FORM NO. 174 USE PREVIOUS EDITIONS PHOTO ANALYSIS REPORT (20)

PHOTO NO. 814827 Approved For Release 2000/04/26 : CIA-RDP78-05867A000301240048-8

COUNTRY		HAITI													
AREA NO	SUBJECT	SUBJECT	SUBJECT	SUBJECT	SUBJECT	SUBJECT	SUBJECT	SUBJECT	SUBJECT						
23E	D11	C66													
P	O	R	T	A	U	P	R	I	N	C	E	E	R	O	S
I	O	N	I	N	R	U	R	A	L	A	R	E	A		

(1, 24)

25X1A

DATE OF PHOTO	TYPE	QUALITY	CLASS	NO. OF CARDS
Summer 61	4	1	3	2

CLASSIFICATION Conf CAPTIONED BY HASJ
 Approved For Release 2000/04/26 : CIA-RDP78-05867A000301240048-8
 FORM NO. 174 USE PREVIOUS EDITIONS PHOTO ANALYSTS REPORT

PHOTO NO. *011040* Approved For Release 2000/04/26 : CIA-RDP78-05867A000301240048-8
 REFERENCE *P 3318* LATITUDE LONGITUDE

COUNTRY *Haiti* PROVINCE

AREA NO	SUBJECT	SUBJECT	SUBJECT	SUBJECT	SUBJECT	SUBJECT	SUBJECT	SUBJECT
<i>23 E</i>	<i>D 11</i>	<i>C 66</i>						
<i>P O R T</i>	<i>5</i>	<i>A V</i>	<i>10</i>	<i>P R I N C E</i>	<i>15</i>	<i>E R O S</i>	<i>20</i>	
<i>I O N</i>	<i>25</i>	<i>I N</i>	<i>30</i>	<i>R U R A L</i>	<i>35</i>	<i>A R E A</i>	<i>40</i>	
	<i>45</i>		<i>50</i>					

(1, 24)

25X1A

DATE OF PHOTO	TYPE	QUALITY	CLASS	NO. OF CARDS	SOURCE OF PHOTOGRAPH
<i>Summer</i>	<i>6</i>	<i>1</i>	<i>3</i>	<i>2</i>	
CLASSIFICATION				CAPTIONED BY	
				<i>mo 5</i>	

Approved For Release 2000/04/26 : CIA-RDP78-05867A000301240048-8^w

PHOTO NO. 814024 P3318

COUNTRY HAITI PROVINCE

AREA NO 23E SUBJECT A J C C 6 6

P	5	A	10	F	15	R	20	I	25	N	30	C	35	E	40	W	45	A	50	T	55	E	60	R						
R	5	S	10	U	15	P	20	P	25	L	30	Y	35	I	40	N	45	R	50	U	55	K	60	A	65	L	70	A	75	R
E	5	A	10		15		20		25		30		35		40		45		50		55		60		65		70		75	

(9) 25X1A

DATE OF PHOTO	TYPE	QUALITY	CLASS	NO. OF CARDS	SOURCE OF PHOTOGRAPH
Summer 61	4	2	3	2	

CLASSIFICATION Conf CAPTIONED BY MWS

Approved For Release 2000/04/26 : CIA-RDP78-05867A000301240048-8^w

FORM NO. 174 USE PREVIOUS EDITIONS PHOTO ANALYSTS REPORT

PHOTO NO. *SL1530* APPROVED FOR RELEASE 2000/04/26 : CIA-RDP78-05867A000301240048-8

COUNTRY *Haiti* PROVINCE

AREA NO	SUBJECT	SUBJECT	SUBJECT	SUBJECT	SUBJECT	SUBJECT	SUBJECT	SUBJECT
<i>23E</i>	<i>CSD</i>							
<i>P</i>	<i>5</i>	<i>A</i>	<i>10</i>	<i>P</i>	<i>15</i>	<i>R</i>	<i>S</i>	<i>20</i>
<i>O</i>		<i>U</i>		<i>R</i>		<i>I</i>	<i>L</i>	<i>M</i>
<i>R</i>				<i>N</i>		<i>N</i>	<i>U</i>	
<i>T</i>	<i>25</i>			<i>C</i>	<i>35</i>	<i>E</i>		<i>40</i>
<i>S</i>								
	<i>45</i>							

(7) 25X1A

DATE OF PHOTO	TYPE	QUALITY	CLASS	NO. OF CARDS	SOURCE OF PHOTOGRAPH
<i>Summer</i>	<i>6</i>	<i>1</i>	<i>4</i>	<i>1</i>	
CLASSIFICATION <i>Conf</i>				CAPTIONED BY <i>mgj</i>	

FORM NO. 174 1 Jan 54 USE PREVIOUS EDITIONS

APPROVED FOR RELEASE 2000/04/26 : CIA-RDP78-05867A000301240048-8

PHOTO ANALYSIS REPORT (20)

Approved For Release 2000/04/26 : CIA-RDP78-05867A000301240048-8

PHOTO NO. 814831 REFERENCE P 3318 LATITUDE _____ LONGITUDE _____

COUNTRY Haiti PROVINCE _____

AREA NO	SUBJECT	SUBJECT	SUBJECT	SUBJECT	SUBJECT	SUBJECT	SUBJECT	SUBJECT	SUBJECT
<u>23E</u>	<u>C3D</u>								
<u>P O R T</u>	<u>5</u>	<u>A U</u>	<u>10</u>	<u>P R I N C E</u>	<u>15</u>		<u>S L U M</u>	<u>20</u>	
<u>S</u>	<u>25</u>		<u>30</u>		<u>35</u>			<u>40</u>	
	<u>45</u>		<u>50</u>						

(7) 25X1A

DATE OF PHOTO	TYPE	QUALITY	CLASS	NO. OF CARDS	SOURCE OF PHOTOGRAPH
<u>Summer 6 1</u>	<u>4</u>	<u>1</u>	<u>3</u>	<u>1</u>	[REDACTED]

CLASSIFICATION Conf CAPTIONED BY mof

FORM NO. 174 USE PREVIOUS EDITIONS PHOTO ANALYSIS REPORT-05867A000301240048-8 (20)

PHOTO NO. 814822
 COUNTRY *Haiti*
 AREA NO. 23E
 SUBJECT C3D
 SUBJECT AU
 SUBJECT P R I N T E
 SUBJECT S L U M
 DATE OF PHOTO Summer 6 1 4
 TYPE 1
 QUALITY 1
 CLASS 3
 NO. OF CARDS 1
 SOURCE OF PHOTOGRAPH [REDACTED]

Approved For Release 2000/04/26 : CIA-RDP78-05867A000301240048-8

AREA NO.	SUBJECT	SUBJECT	SUBJECT	SUBJECT	SUBJECT	SUBJECT	SUBJECT	SUBJECT
23E	C3D	AU	P	R	I	N	E	S L U M
	5		10		15			20
	25		30		35			40
	45		50					

(7)

25X1A

Approved For Release 2000/04/26 : CIA-RDP78-05867A000301240048-8

PHOTO NO. 814533 REFERENCE P 3318 SUBJECT H 32 W LONGITUDE 74 40 W

COUNTRY Haiti PROVINCE

AREA NO	SUBJECT	SUBJECT	SUBJECT	SUBJECT	SUBJECT	SUBJECT	SUBJECT	SUBJECT	SUBJECT
23E									
P	5	A	10	P	15	R	20	I	S
O		U	30	R	35	I	40	N	L
R				E				C	U
T	25							E	M
S	45								
			50						

(7) 25X1A

DATE OF PHOTO	TYPE	QUALITY	CLASS	NO. OF CARDS	SOURCE OF PHOTOGRAPH
Summer 6 1	4	1	3	1	

CLASSIFICATION Conf CAPTIONED BY gmoj

FORM NO. 174 USE PREVIOUS EDITIONS PHOTO ANALYSIS REPORT

Approved For Release 2000/04/26 : CIA-RDP78-05867A000301240048-8 (20)

PHOTO NO. 814834 APPROVED FOR RELEASE 2000/04/26 : CIA-RDP78-05867A000301240048-8

AREA NO. 23E SUBJECT A.T.A. PROVINCE P R I N C I P A L I T Y

COUNTRY Haiti

LONGITUDE

P	O	R	T	A	U	P	R	I	N	C	E	S
T	R	U	C	T	I	N	G	D	I	T	C	H

FOR RAINWATER DRAINAGE TO HARBOR.

(9, 23) 25X1A

DATE OF PHOTO	TYPE	QUALITY	CLASS	NO. OF CARDS	SOURCE OF PHOTOGRAPH
June 6 1 4 1 3 1					

CLASSIFICATION Conf. CAPTIONED BY smg

FORM NO. 174 USE PREVIOUS EDITIONS PHOTO ANALYSIS REPORT APPROVED FOR RELEASE 2000/04/26 : CIA-RDP78-05867A000301240048-8 (20)

PHOTO NO. 814835 APPROVED FOR RELEASE 2000/04/26 REFERENCE ID: A000301240048-8 LONGITUDE

COUNTRY	Haiti							PROVINCE	
AREA NO	23E	SUBJECT	AJA	SUBJECT		SUBJECT		SUBJECT	
	P	O	R	T	A	U	P	R	I
	T	R	U	C	T	I	D	I	T

FOR RAINWATER DRAINAGE TO HARBER.

(9,23) 25X1A

DATE OF PHOTO	TYPE	QUALITY	CLASS	NO. OF CARDS	SOURCE OF PHOTOGRAPH
Summer 61	4	1	3	1	
CLASSIFICATION					CAPTIONED BY
					conf mjd

PHOTO NO. 51483 P3318 C W
 Approved For Release 2000/04/26 : CIA-RDP78-05867A000301240048-8

COUNTRY Haiti PROVINCE

AREA NO	SUBJECT	SUBJECT	SUBJECT	SUBJECT	SUBJECT	SUBJECT	SUBJECT	SUBJECT
<u>23 E</u>	<u>C9A</u>							
<u>P</u>	<u>O</u>	<u>R</u>	<u>T</u>	<u>A</u>	<u>V</u>	<u>P</u>	<u>R</u>	<u>I</u>
<u>T</u>	<u>R</u>	<u>U</u>	<u>C</u>	<u>T</u>	<u>I</u>	<u>O</u>	<u>N</u>	<u>O</u>
<u>C</u>	<u>E</u>	<u>D</u>	<u>E</u>	<u>P</u>	<u>T</u>	<u>B</u>	<u>L</u>	<u>D</u>

(7,9)

25X1A

DATE OF PHOTO	TYPE	QUALITY	CLASS	NO. OF CARDS	SOURCE OF PHOTOGRAPH
<u>Summer</u>	<u>6</u>	<u>1</u>	<u>4</u>	<u>1</u>	
CLASSIFICATION <u>CONF</u>					CAPTIONED BY <u>(no.)</u>

Approved For Release 2000/04/26 : CIA-RDP78-05867A000301240048-8

PHOTO NO. 514538 P3318 LATITUDE 18-8° LONGITUDE 78-8°

COUNTRY HAITI PROVINCE

AREA NO	SUBJECT	SUBJECT	SUBJECT	SUBJECT	SUBJECT	SUBJECT	SUBJECT	SUBJECT	
23E	C9A								
P	O	R	T	A	U	P	R	I	
T	R	U	C	T	I	O	N	O	F
C	E	D	E	P	T.	B	L	D	

(7, 9)

25X1A

DATE OF PHOTO	TYPE	QUALITY	CLASS	NO. OF CARDS	SOURCE OF PHOTOGRAPH
Summer 6 1 4		1	3	1	
CLASSIFICATION					CAPTIONED BY

PHOTO NO. 814389
 MAP REFERENCE 73518
 LATITUDE 18° 20' W
 LONGITUDE 72° 0' W
 Approved For Release 2009/04/26 : CIA-RDP78-05867A000301240048-8

COUNTRY *Haiti* PROVINCE

AREA NO	SUBJECT	SUBJECT	SUBJECT	SUBJECT	SUBJECT	SUBJECT	SUBJECT	SUBJECT
23E	CZE							
P	5	A	10	P	15	R	20	S
O	25	U	30	R	35	I	40	S
R	45		50	E				
T								
G								
N								

(7, 9)

25X1A

DATE OF PHOTO	TYPE	QUALITY	CLASS	NO. OF CARDS	SOURCE OF PHOTOGRAPH
<i>Scimer</i>	6	4	2	3	1
CLASSIFICATION					CAPTIONED BY
					<i>mj</i>

Approved For Release 2000/04/26 : CIA-RDP78-05867A000301240048-8

PHOTO NO. SL4510 REFERENCE P 3318 LATITUDE 8° 20' N LONGITUDE 20° 00' W

COUNTRY Nauru PROVINCE

AREA NO	SUBJECT	SUBJECT	SUBJECT	SUBJECT	SUBJECT	SUBJECT	SUBJECT	SUBJECT
<u>23E</u>	<u>CIE</u>							
<u>P</u>	<u>O</u>	<u>R</u>	<u>T</u>	<u>A</u>	<u>U</u>	<u>P</u>	<u>R</u>	<u>I</u>
<u>0</u>	<u>N</u>					<u>E</u>	<u>S</u>	<u>S</u>

(7,9)

25X1A

DATE OF PHOTO	TYPE	QUALITY	CLASS	NO. OF CARDS	SOURCE OF PHOTOGRAPH
<u>Summer 6 1 4</u>		<u>2</u>	<u>3</u>	<u>1</u>	
CLASSIFICATION <u>Conf</u> CAPTIONED BY <u>me</u>					

Approved For Release 2000/04/26 : CIA-RDP78-05867A000301240048-8

PHOTO NO.	P 3318		LATITUDE		LONGITUDE	
COUNTRY	Haiti		PROVINCE			
AREA NO.	23E	SUBJECT ALA	SUBJECT AEG	SUBJECT	SUBJECT	SUBJECT
	P	A	P	R	I	N
	O	U	R	I	N	C
	R					E
	R					
	F					
	R					
	O					
	N					
	T					

(25, 30)

25X1A

DATE OF PHOTO		TYPE	QUALITY	CLASS	NO. OF CARDS	SOURCE OF PHOTOGRAPH
December 61		4	2	3	2	
CLASSIFICATION				CAPTIONED BY		
				moj		

Approved For Release 2000/04/26 : CIA-RDP78-05867A000301240048-8

Approved For Release 2000/04/26 : CIA-RDP78-05867A000301240048-8

PHOTO NO. *U1012* MAP REFERENCE *P 338* LATITUDE *18° 50' N* LONGITUDE *72° 30' W*

COUNTRY *Haiti* PROVINCE

AREA NO	SUBJECT	SUBJECT	SUBJECT	SUBJECT	SUBJECT	SUBJECT	SUBJECT	SUBJECT
<i>23E</i>	<i>ALA</i>							
<i>P O R T</i>	<i>5</i>	<i>A U</i>	<i>10</i>	<i>P R I N C E</i>	<i>15</i>		<i>W A T E</i>	<i>20</i>
<i>R F R O N T</i>	<i>25</i>		<i>30</i>	<i>S C E N E</i>	<i>35</i>			<i>40</i>
	<i>45</i>		<i>50</i>					

(30)

25X1A

DATE OF PHOTO	TYPE	QUALITY	CLASS	NO. OF CARDS	NO. OF PHOTOGRAPHS
<i>Summer</i>	<i>61</i>	<i>4</i>	<i>1</i>	<i>3</i>	<i>1</i>

CLASSIFICATION *UNF* CAPTIONED BY *moj*

Approved For Release 2000/04/26 : CIA-RDP78-05867A000301240048-8

FORM NO. 1-64 174 USE PREVIOUS EDITIONS PHOTO ANALYSIS REPORT (20)

Approved For Release 2000/04/26 : CIA-RDP78-05867A000301240048-8

P 3318

COUNTRY		Haiti										PROVINCE						
AREA NO	23E	SUBJECT	CTC		SUBJECT	SUBJECT	SUBJECT	SUBJECT	SUBJECT	SUBJECT	SUBJECT	SUBJECT						
F	A	R	M	E	R.	I	N	10	B	E	S	T	15	D	R	E	S	20
								30					35					40
								45										
(8)																		
DATE OF PHOTO		TYPE	QUALITY	CLASS	NO. OF CARDS	SOURCE OF PHOTOGRAPH												
Summer 61		4	1	3	1													
CLASSIFICATION					CAPTIONED BY													
CONF					ONG													

Approved For Release 2000/04/26 : CIA-RDP78-05867A000301240048-8

FORM NO. 174 USE PREVIOUS EDITIONS PHOTO ANALYSTS REPORT

(20)

PHOTO NO. *SIASA* APPROVED FOR RELEASE 2000/04/26 : CIA-RDP78-05867A000301240048-8

COUNTRY	<i>Haiti</i>		PROVINCE							
AREA NO	<i>23E</i>	SUBJECT	<i>C7C</i>							
<i>F</i>	<i>A</i>	<i>R</i>	<i>M</i>	<i>E</i>	<i>R</i>	<i>S</i>	<i>I</i>	<i>N</i>	<i>B</i>	<i>E</i>
<i>S</i>									<i>T</i>	<i>D</i>
										<i>R</i>
										<i>E</i>
										<i>S</i>

(8)

25X1A


DATE OF PHOTO	TYPE	QUALITY	CLASS	NO. OF CARDS	SOURCE OF PHOTOGRAPH
<i>Summer</i>	<i>6</i>	<i>1</i>	<i>4</i>	<i>1</i>	
CLASSIFICATION	CAPTIONED BY				
	<i>meff</i>				

PHOTO NO. 814835
 Approved For Release 2000/04/26 : CIA-RDP78-05867A000301240048-8

COUNTRY: HAITI

AREA NO: 23E

SUBJECT	SUBJECT	SUBJECT	SUBJECT	SUBJECT	SUBJECT	SUBJECT	SUBJECT
AKC							
5	10	15	20	25	30	35	40
I	P	U	B	L	I	T	R
Y	P						
P	O	R	T	A	T	I	O

(32)

25X1A

DATE OF PHOTO	TYPE	QUALITY	CLASS	NO. OF CARDS
Summer 61	4	1	3	1

PHOTO NO. 814813 APPROVED FOR RELEASE 2000/04/26 : CIA-RDP78-05867A000301240048-8

COUNTRY HAITI PROVINCE

AREA NO 23E SUBJECT AK6 SUBJECT SUBJECT SUBJECT SUBJECT SUBJECT SUBJECT SUBJECT

<u>P</u>	<u>O</u>	<u>R</u>	<u>T</u>	<u>A</u>	<u>U</u>	<u>P</u>	<u>R</u>	<u>I</u>	<u>N</u>	<u>C</u>	<u>E</u>	<u>A</u>	<u>I</u>	<u>R</u>	<u>A</u>

(31)

25X1A

DATE OF PHOTO	TYPE	QUALITY	CLASS	NO. OF CARDS	SOURCE OF PHOTOGRAPH
<u>Summer</u>	<u>61</u>	<u>3</u>	<u>2</u>	<u>3</u>	<u>1</u>
CLASSIFICATION <u>Conf</u>					CAPTIONED BY <u>moj</u>

PHOTO NO. 814515 P 3318 MAP REFERENCE C LATITUDE 18° 00' N LONGITUDE 78° 00' W
 Approved For Release 2000/04/26 : CIA-RDP78-05867A000301240048-8

COUNTRY HAITI PROVINCE

AREA NO	SUBJECT	SUBJECT	SUBJECT	SUBJECT	SUBJECT	SUBJECT	SUBJECT	SUBJECT
<u>23E</u>	<u>AGP</u>							
<u>P</u>	<u>5</u>	<u>A</u>	<u>10</u>	<u>P</u>	<u>R</u>	<u>I</u>	<u>N</u>	<u>C</u>
<u>O</u>		<u>U</u>		<u>E</u>	<u>15</u>		<u>M</u>	<u>A</u>
<u>R</u>							<u>H</u>	<u>20</u>
<u>T</u>	<u>25</u>	<u>F</u>	<u>30</u>	<u>A</u>	<u>35</u>	<u>C</u>	<u>T</u>	<u>O</u>
<u>G</u>		<u>A</u>		<u>R</u>		<u>O</u>	<u>R</u>	<u>40</u>
<u>A</u>	<u>45</u>	<u>C</u>	<u>50</u>	<u>T</u>		<u>O</u>	<u>R</u>	
<u>N</u>		<u>T</u>		<u>O</u>		<u>R</u>	<u>Y</u>	
<u>Y</u>								

(25)

25X1A

DATE OF PHOTO	TYPE	QUALITY	CLASS	NO. OF CARDS	SOURCE OF PHOTOGRAPH
<u>Summer</u>	<u>6</u>	<u>1</u>	<u>1</u>	<u>2</u>	<u>3</u>

CLASSIFICATION Conf CAPTIONED BY andj
 Approved For Release 2000/04/26 : CIA-RDP78-05867A000301240048-8
 FORM NO. 174 USE PREVIOUS EDITIONS PHOTO ANALYSIS REPORT (20)

PHOTO NO. 814819 APPROVED FOR RELEASE 2000/04/26 : CIA-RDP78-05867A000301240048-8

COUNTRY *Haiti* PROVINCE

AREA NO	SUBJECT	SUBJECT	SUBJECT	SUBJECT	SUBJECT	SUBJECT	SUBJECT	SUBJECT	SUBJECT
23E	AGP								
P	O	R	T	A	U	P	R	I	N
5									
10									
15									
20									
25									
30									
35									
40									
45									
50									

(25)

25X1A

DATE OF PHOTO	TYPE	QUALITY	CLASS	NO. OF CARDS	SOURCE OF PHOTOGRAPH
<i>Summer</i>	<i>6</i>	<i>1</i>	<i>1</i>	<i>2</i>	<i>3</i>
CLASSIFICATION					CAPTIONED BY
					<i>moj</i>

PHOTO NO. *3318* APPROVED FOR RELEASE 2000/04/26 : CIA-RDP78-05867A00030124004828 W

COUNTRY *Haiti* PROVINCE

AREA NO	SUBJECT	SUBJECT	SUBJECT	SUBJECT	SUBJECT	SUBJECT	SUBJECT	SUBJECT
<i>23E</i>	<i>CZC</i>							
<i>P O R T</i>	<i>5 A U</i>	<i>10 P R I N C E</i>	<i>15</i>	<i>C O C K</i>	<i>20</i>			
<i>F I G H T</i>	<i>25 A R E N A</i>	<i>30</i>	<i>35</i>		<i>40</i>			
	<i>45</i>		<i>50</i>					

(7, 10)

25X1A

DATE OF PHOTO	TYPE	QUALITY	CLASS	NO. OF CARDS	SOURCE OF PHOTOGRAPH
<i>Summer 6</i>	<i>i</i>	<i>4</i>	<i>2</i>	<i>3</i>	<i>1</i>
CLASSIFICATION <i>Conf</i>					CAPTIONED BY <i>MoJ</i>

PHOTO NO. 814851 APPROVED FOR RELEASE 2000/04/26 : CIA-RDP78-05867A000301240048-8

COUNTRY HAITI PROVINCE

AREA NO	SUBJECT	SUBJECT	SUBJECT	SUBJECT	SUBJECT	SUBJECT	SUBJECT	SUBJECT
23E	C2C							
P O R T	⁵ A U		¹⁰ P R I N C E			¹⁵ C O C K		²⁰ R
F I G H T	²⁵ A R E N A		³⁰			³⁵		⁴⁰
	⁴⁵		⁵⁰					

(7, 19)

25X1A

DATE OF PHOTO	TYPE	QUALITY	CLASS	NO. OF CARDS	SOURCE OF PHOTOGRAPH
Summer 6 1	4	2	3	1	[REDACTED]

PHOTO NO. 814552
P 3318
LATITUDE 18-35N
LONGITUDE
Approved For Release 2000/04/26 : CIA-RDP78-05867A000301240048-8W
NIS

COUNTRY *Haiti* PROVINCE

AREA NO	SUBJECT	SUBJECT	SUBJECT	SUBJECT	SUBJECT	SUBJECT	SUBJECT	SUBJECT
23E	C26							
C	R	O	I	X	-	D	E	S
M	A	R	K	E	T	P	L	A

(8, 10)

DATE OF PHOTO	TYPE	QUALITY	CLASS	NO. OF CARDS	SOURCE OF PHOTOGRAPH	
<i>Summer</i>	6	1	4	1	3	1
CLASSIFICATION <i>Conf.</i>					CAPTIONED BY <i>mof</i>	

PHOTO NO. 8115 APPROVED FOR RELEASE 2000/04/26 : CIA-RDP78-05867A000301240048-8
REF ID: A66057
P 5318
LATITUDE (N15)
LONGITUDE 78-35 W

COUNTRY HAITI PROVINCE

AREA NO 23E SUBJECT C26 SUBJECT SUBJECT SUBJECT SUBJECT SUBJECT SUBJECT SUBJECT

C R O I X - D E ' S - B O U Q U E T S 20
M A R K E T P L A C E 30 35 40
45 50

(8, 10)

25X1A

DATE OF PHOTO	TYPE	QUALITY	CLASS	NO. OF CARDS	SOURCE OF PHOTOGRAPH	
<u>Summer</u>	<u>6</u>	<u>1</u>	<u>4</u>	<u>1</u>	<u>3</u>	<u>1</u>
CLASSIFICATION <u>Conf</u>					CAPTIONED BY <u>moj</u>	

Approved For Release 2000/04/26 : CIA-RDP78-05867A000301240048-8

PHOTO NO. 814555 REFERENCE P3318 LATITUDE LONGITUDE

COUNTRY		PROVINCE												
AREA NO		SUBJECT		SUBJECT		SUBJECT		SUBJECT		SUBJECT		SUBJECT		
23E		AHJ		C66										
W	O	O	D	5	G	A	T	10	H	E	R	15	I	
R	A	L		25	A	R	E	30	A	S	35	N	40	R
				45				50						U

(17, 18)

25X1A

DATE OF PHOTO		TYPE	QUALITY	CLASS	NO. OF CARDS	SOURCE OF PHOTOGRAPH
Summer 6 1		4	2	3	2	[REDACTED]

Approved For Release 2000/04/26 : CIA-RDP78-05867A000301240048-8

PHOTO NO. *814899* Approved For Release 2000/04/26 : CIA-RDP78-05867A000301240048-8

COUNTRY *HAITI* PROVINCE

AREA NO *23E* SUBJECT *AHJ* SUBJECT *C66* SUBJECT SUBJECT SUBJECT SUBJECT SUBJECT SUBJECT

<i>W</i>	<i>O</i>	<i>O</i>	<i>D</i>	<i>5</i>	<i>G</i>	<i>A</i>	<i>T</i>	<i>H</i>	<i>10</i>	<i>E</i>	<i>R</i>	<i>I</i>	<i>N</i>	<i>13</i>	<i>I</i>	<i>N</i>	<i>20</i>	<i>R</i>	<i>U</i>
<i>R</i>	<i>A</i>	<i>L</i>	<i>25</i>	<i>A</i>	<i>R</i>	<i>E</i>	<i>A</i>	<i>30</i>	<i>S</i>	<i>35</i>									<i>40</i>
			<i>45</i>					<i>50</i>											

~~(18)~~ (17, 18)

25X1A

DATE OF PHOTO	TYPE	QUALITY	CLASS	NO. OF CARDS	SOURCE OF PHOTOGRAPH
<i>Summer</i>	<i>6</i>	<i>1</i>	<i>4</i>	<i>1</i>	<i>3</i>
	<i>1</i>			<i>2</i>	

CLASSIFICATION *SECRET* CAPTIONED BY *cref*

Approved For Release 2000/04/26 : CIA-RDP78-05867A000301240048-8

PHOTO NO. 81400(0)	MAP REFERENCE F3318	LATITUDE 18 28 N		LONGITUDE 87 49 W	
COUNTRY DOMINICAN REPUBLIC			PROVINCE		
AREA NO. 13E	SUBJECT ALA	SUBJECT AHE	SUBJECT	SUBJECT	SUBJECT
S	A	N	T	5	0
A	R	E	A	25	
				45	
				50	
(24, 30)			(30)		25X1A
DATE OF PHOTO		TYPE	QUALITY	CLASS	NO. OF CARDS
Summer	6 1	3	1	3	2
CLASSIFICATION			CAPTIONED BY		
Approved For Release 2000/04/26 : CIA-RDP78-05867A000301240048-8			MOT		
PHOTO ANALYSIS REPORT					

Approved For Release 2000/04/26 : CIA-RDP78-05867A000301240048-8

PHOTO NO. 13E LOT NO. 3CD MAP REFERENCE 13E SUBJECTS 3CD


COUNTRY DOMINICAN REPUBLIC PROVINCE

AREA NO	SUBJECT	SUBJECT	SUBJECT	SUBJECT	SUBJECT	SUBJECT	SUBJECT	SUBJECT
13E	3CD							
D	E	S	T	R	O	Y	E	R
M	O	P	E	N	D	A	N	T
						#	D	-
							1	0
							2	

TRUJILLO

(3,30)

DATE OF PHOTO	TYPE	QUALITY	CLASS	NO. OF CARDS
Summer 6 1 4	1	3	1	



CLASSIFICATION Conf CAPTIONED BY mo F

PHOTO NO. 018802		REF. NO. P 3318		MAP REFERENCE		LATITUDE 18 23		LONGITUDE 70 48 W.	
COUNTRY Dominican Republic				PROVINCE					
AREA NO. 13E		SUBJECT C9C	SUBJECT	SUBJECT	SUBJECT	SUBJECT	SUBJECT	SUBJECT	SUBJECT
SANTO		DOMINGO		UNION					
ATLANTIC		CIVIL		UNION					
HEADQUARTERS		ON CALLE EL		CONDE.		IN 2 nd STORY OF BUILDING AT LEFT.			
DATE OF PHOTO		TYPE	QUALITY	CLASS	NO. OF CARDS	SOURCE OF PHOTOGRAPH			
Summer 6 1 4		1	1	3	1	[REDACTED]			
CLASSIFICATION				CAPTIONED BY					
CONF				MAT					
Approved For Release 2000/04/26 : CIA-RDP78-05867A000301240048-0									
FORM NO. 174 USE PREVIOUS EDITIONS									
PHOTO ANALYSIS REPORT									

PHOTO NO. 014055	INDEX NO. 73318	MAP REFERENCE E	LATITUDE 18° 20' N	LONGITUDE 67° 54' W
COUNTRY DOMINICAN REPUBLIC		PROVINCE		
AREA NO. 13E	SUBJECT C9C	SUBJECT C6B	SUBJECT	SUBJECT
S	A	N	T	50
D		O		10
M		I		15
N		G		20
O		O		25
H		E		30
A		A		35
D		D		40
O		O		45
F		F		50
J		J		
U N E M O V E M E N T O N C A I L E E L				
C O N D E . (S I N C E H A S B E E N R A I D E D)				
SECRET				
(7,8)				
				25X1A
DATE OF PHOTO	TYPE	QUALITY	CLASS	NO. OF CARDS
Summer	6	1	4	1
				3
				2
CLASSIFICATION				CAPTIONED BY
Confidential				MJG

Approved For Release 2000/04/26 : CIA-RDP78-05867A000301240048-8

PHOTO NO.	13E	LOT NO.	P331	MAP REFERENCE	C	LATITUDE	18° 57' N	LONGITUDE	79° 48' W		
COUNTRY	Dominican Republic			PROVINCE							
AREA NO.	13E	SUBJECT	C6B	SUBJECT		SUBJECT		SUBJECT			
	S	A	N	T	5	D	O	M	I		
	E	L			25	C	O	N	D		
					30						
					35						
					40						
					45						
					50						
(6, 7, 28)								25X1A			
DATE OF PHOTO	6 1 4		TYPE	4	QUALITY	1	CLASS	3	NO. OF CARDS	1	
CLASSIFICATION	Conf			CAPTIONED BY						MoJ	

Approved For Release 2000/04/26 : CIA-RDP78-05867A000301240048-8

PHOTO NO.	MAP REFERENCE	LATITUDE	LONGITUDE
Approved For Release 2000/04/26 : CIA-RDP78-05867A000301240048-8		Approved For Release 2000/04/26 : CIA-RDP78-05867A000301240048-8	
COUNTRY <i>Dominican Republic</i>		PROVINCE	
AREA NO. <i>13E</i>	SUBJECT <i>C9A</i>	SUBJECT	SUBJECT
<i>S</i>	<i>A</i>	<i>N</i>	<i>T</i>
<i>O</i>	<i>U</i>	<i>S</i>	<i>E</i>
<i>D</i>	<i>O</i>	<i>M</i>	<i>I</i>
<i>N</i>	<i>G</i>	<i>O</i>	<i>F</i>
<i>I</i>	<i>R</i>	<i>E</i>	<i>H</i>
<i>3</i>	<i>10</i>	<i>15</i>	<i>20</i>
<i>25</i>	<i>30</i>	<i>35</i>	<i>40</i>
<i>45</i>	<i>50</i>		
(9)			
25X1A			
DATE OF PHOTO	TYPE	QUALITY	CLASS
<i>Summer</i>	<i>6</i>	<i>1</i>	<i>4</i>
	<i>1</i>	<i>1</i>	<i>3</i>
			<i>1</i>
CLASSIFICATION	CAPTIONED BY		
<i>Conf</i>	<i>MOT</i>		
Approved For Release 2000/04/26 : CIA-RDP78-05867A000301240048-8			
PHOTO ANALYSIS REPORT			

PHOTO NO. **Approved For Release 2000/04/26 : CIA-RDP78-05867A000301240048-8** LATITUDE **18-28** LONGITUDE **87-54 W**

COUNTRY **Dominican Republic** PROVINCE

AREA NO	SUBJECT	SUBJECT	SUBJECT	SUBJECT	SUBJECT	SUBJECT	SUBJECT	SUBJECT
13E	AM7	AM1	C16					
S	A	N	T	O	D	O	M	I
O	F	F	I	C	E	(L)	A	N
C	A	T	I	O	N	S	B	L
							D	G
							(RIGHT)	

(7, 8, 23)

25X1A

DATE OF PHOTO	TYPE	QUALITY	CLASS	NO. OF CARDS	SOURCE OF PHOTOGRAPH
Summer	6	1	4	2	3
CLASSIFICATION Conf				CAPTIONED BY msT	

PHOTO NO. 814565 P 3318 APPROVED FOR RELEASE 2000/04/26 : CIA-RDP78-05867A000301240048-8

COUNTRY DOMINICAN REPUBLIC		PROVINCE					
AREA NO 13 E	SUBJECT AD1	SUBJECT	SUBJECT	SUBJECT	SUBJECT	SUBJECT	SUBJECT
S	A	N	T	O	D	O	M
I	C	A	N	C	H	E	M
T	O	R	Y	C	A	L	L
							A

(7, 15)

25X1A

DATE OF PHOTO	TYPE	QUALITY	CLASS	NO. OF CARDS	SOURCE OF PHOTOGRAPH
Summer	6	1	4	2	3
CLASSIFICATION				CAPTIONED BY	
Conf				moj	

Approved For Release 2000/04/26 : CIA-RDP78-05867A000301240048-8

PHOTO NO. 814869 P3318

COUNTRY DOMINICAN REPUBLIC PROVINCE

AREA NO	SUBJECT	SUBJECT	SUBJECT	SUBJECT	SUBJECT	SUBJECT	SUBJECT	SUBJECT
13E	C46							
M	O	N	U	M	E	N	T	T
S	S	I	M	O	T	R	U	J

GENERALI

AT SITE OF HIS MURDER OUTSIDE CAPITAL CITY.

(8, 10) 25X1A

DATE OF PHOTO	TYPE	QUALITY	CLASS	NO. OF CARDS	SOURCE OF PHOTOGRAPH
Summer 6 1 4	1	3	1		

CLASSIFICATION CAPTIONED BY moJ

Approved For Release 2000/04/26 : CIA-RDP78-05867A000301240048-8

FORM NO. 174 USE PREVIOUS EDITIONS 1 Jun 56 PHOTO ANALYSIS REPORT

PHOTO NO. 814571 APPROVED FOR RELEASE 2000/04/26 : CIA-RDP78-05867A000301240048-8 REFERENCE MAP 3318 LATITUDE 18° 54' W. LONGITUDE

COUNTRY Dominican Republic PROVINCE

AREA NO 13E SUBJECT C9C SUBJECT SUBJECT SUBJECT SUBJECT SUBJECT SUBJECT SUBJECT

S A N T O D O M I N G O 15 U C N 20 (N)

A T I O N A L C I V I C 35 U N I O N 40

M E E T I N G 45 50

(8)

25X1A

DATE OF PHOTO	TYPE	QUALITY	CLASS	NO. OF CARDS	SOURCE OF PHOTOGRAPH
27 August 6 1	3	2	3	1	[REDACTED]

PHOTO NO. 13E APPROVED FOR RELEASE 2000/04/26 : CIA-RDP78-05867A000301240048-8
 REFERENCE P 3318 ALTITUDE 18-28 LONGITUDE 70-54 W

COUNTRY DOMINICAN REPUBLIC PROVINCE

AREA NO 13E SUBJECT C9C SUBJECT SUBJECT SUBJECT SUBJECT SUBJECT SUBJECT SUBJECT

S A N T O D O M I N G O P R D R E V O L U T I O N A
R Y P A R T Y M T G

MEETING.

(7)

25X1A

DATE OF PHOTO	TYPE	QUALITY	CLASS	NO. OF CARDS	SOURCE OF PHOTOGRAPH
<u>Summer</u> <u>6</u> <u>1</u>	<u>3</u>	<u>2</u>	<u>3</u>	<u>1</u>	[REDACTED]

CLASSIFICATION CONF CAPTIONED BY md

PHOTO NO. *13E* APPROVED FOR RELEASE 2000/04/26 : CIA-RDP78-05867A000301240048-8

COUNTRY *Dominican Republic* PROVINCE

AREA NO. *13E* SUBJECT *CQC* SUBJECT SUBJECT SUBJECT SUBJECT SUBJECT SUBJECT SUBJECT

S *A* *N* *T* *0* *D* *O* *M* *I* *N* *G* *O* *15* *H* *E* *A* *D* *Q* *20*

U *A* *R* *T* *E* *R* *S* *0* *F* *P* *R* *D* *35* *40*

45 *50*

(DOMINICAN REVOLUTIONARY PARTY) DURING RALLY.

(7,8)

25X1A


DATE OF PHOTO	TYPE	QUALITY	CLASS	NO. OF CARDS	SOURCE OF PHOTOGRAPH
<i>Summer 6 1 4 2 3 1</i>					

PHOTO NO. 814575
 REFERENCE: P3318
 LATITUDE: 18° 42' N
 LONGITUDE: 70° 42' W
 Approved For Release 2000/04/26 : CIA-RDP78-05867A000301240048-8

COUNTRY: *Dominican Republic*

AREA NO	SUBJECT	SUBJECT	SUBJECT	SUBJECT	SUBJECT	SUBJECT	SUBJECT	SUBJECT
13E	C3D	C46						
S	A	N	T	5	I	A	G	O
U	E	I	N	25	B	G		
				45				

(7, 10)

25X1A

DATE OF PHOTO	TYPE	QUALITY	CLASS	NO. OF CARDS	SOURCE OF PHOTOGRAPH
<i>Summer 61</i>	4	1	3	2	[REDACTED]

Approved For Release 2000/04/26 : CIA-RDP78-05867A000301240048-8

PHOTO NO. 814878 P 3318

COUNTRY *Dominican Republic* PROVINCE

AREA NO 13E SUBJECT C6E SUBJECT AKU

SUBJECT	SUBJECT	SUBJECT	SUBJECT	SUBJECT	SUBJECT	SUBJECT	SUBJECT
			10			15	20
S	A	N	T	5	A	G	O
			30			35	40
			25				
			45				
			50				

7, 23, 28 25X1A

DATE OF PHOTO	TYPE	QUALITY	CLASS	NO. OF CARDS	SOURCE OF PHOTOGRAPH	
<i>Summer</i>	6	1	4	1	3	2

CLASSIFICATION *Conf* CAPTIONED BY *msj*

Approved For Release 2000/04/26 : CIA-RDP78-05867A000301240048-8

FORM NO. 174 USE PREVIOUS EDITIONS PHOTO ANALYSIS REPORT (20)

PHOTO NO 314878	MAP REFERENCE P 3518	LATITUDE						LONGITUDE							
COUNTRY <i>Dominican Republic</i>	PROVINCE														
AREA NO <i>13E</i>	SUBJECT <i>C 912</i>	SUBJECT	SUBJECT	SUBJECT	SUBJECT	SUBJECT	SUBJECT	SUBJECT	SUBJECT						
<i>S</i>	<i>A</i>	<i>N</i>	<i>T</i>	<i>O</i>	<i>D</i>	<i>O</i>	<i>M</i>	<i>I</i>	<i>N</i>	<i>G</i>	<i>O</i>	<i>U</i>	<i>C</i>	<i>N</i>	<i>(N)</i>
<i>A</i>	<i>T</i>	<i>I</i>	<i>O</i>	<i>N</i>	<i>A</i>	<i>L</i>	<i>C</i>	<i>I</i>	<i>V</i>	<i>I</i>	<i>C</i>	<i>U</i>	<i>N</i>	<i>I</i>	<i>O</i>
<i>M</i>	<i>E</i>	<i>E</i>	<i>T</i>	<i>I</i>	<i>N</i>	<i>G</i>									

(8)

25X1A

DATE OF PHOTO	TYPE	QUALITY	CLASS	NO. OF CARDS	SOURCE OF PHOTOGRAPH
<i>3 Sept</i>	<i>6</i>	<i>1</i>	<i>3</i>	<i>2</i>	<i>3</i>
CLASSIFICATION <i>Conf</i>					[REDACTED]
CAPTIONED BY <i>msf</i>					

Approved For Release 2000/04/26 : CIA-RDP78-05867A000301240048-8

PHOTO NO. SL4577 REFERENCE P 3318 LATITUDE 18° 54' N LONGITUDE 70° 44' W

COUNTRY	<u>Dominican Republic</u>							PROVINCE					
AREA NO	<u>13E</u>	SUBJECT	<u>C9C</u>	SUBJECT		SUBJECT		SUBJECT		SUBJECT		SUBJECT	
<u>S</u>	<u>A</u>	<u>N</u>	<u>T</u>	⁵ <u>O</u>	<u>D</u>	<u>O</u>	¹⁰ <u>M</u>	<u>I</u>	<u>N</u>	<u>G</u>	<u>O</u>	¹⁵ <u>H</u>	<u>E</u>
<u>U</u>	<u>A</u>	<u>R</u>	<u>T</u>	²⁵ <u>E</u>	<u>R</u>	<u>S</u>	<u>O</u>	³⁰ <u>F</u>	<u>F</u>	<u>R</u>	<u>E</u>	³⁵ <u>N</u>	<u>T</u>
<u>C</u>	<u>I</u>	<u>O</u>	<u>N</u>	⁴⁵ <u>A</u>	<u>L</u>	<u>R</u>	<u>E</u>	<u>V</u>	<u>O</u>	<u>L</u>	<u>U</u>	<u>C</u>	<u>I</u>
													<u>ON</u>
													<u>HEAD</u>
													<u>Q</u>
													<u>NA</u>
													<u>PARTY.</u>

(7,8) 25X1A

DATE OF PHOTO	TYPE	QUALITY	CLASS	NO. OF CARDS	SOURCE OF PHOTOGRAPH
<u>Summer</u>	<u>61</u>	<u>4</u>	<u>1</u>	<u>3</u>	<u>1</u>
CLASSIFICATION	CAPTIONED BY				
<u>Conf</u>	<u>McT</u>				

Approved For Release 2000/04/26 : CIA-RDP78-05867A000301240048-8

FORM NO. 174 USE PREVIOUS EDITIONS PHOTO ANALYSIS REPORT (20)

PHOTO NO. 014000
 MAP REFERENCE P 3318
 LATITUDE 18° 54' W.
 LONGITUDE 78° 00' W.

COUNTRY Dominican Republic

AREA NO 13E
 SUBJECT C9C

S	A	N	T	O	D	O	M	I	N	G	O	H	E	A	D	Q
U	A	R	T	E	R	S	O	F	M	P	D	P	A	R	T	Y

AT AV. MELLA 19. PRO-CASTRO
 SOCIALIST PARTY.

(7,8)

25X1A

DATE OF PHOTO	TYPE	QUALITY	CLASS	NO. OF CARDS	SOURCE OF PHOTOGRAPH
Summer 61	4	1	3	1	[REDACTED]

CLASSIFICATION
 CAPTIONED BY moJ
 Approved For Release 2000/04/26 : CIA-RDP78-00007A000001240048-8
 PHOTO ANALYSIS REPORT

PHOTO NO. 814581
 APPROVED FOR RELEASE 2000/04/26 - CIA-RDP78-05867A000301240048-8
 REFERENCE P 3318 (202)

COUNTRY	PROVINCE	SUBJECT	SUBJECT	SUBJECT	SUBJECT	SUBJECT	SUBJECT	SUBJECT
Dominican Republic		C9A	C9C					
AREA NO. 13E								
AZUA ⁵		POLICE				AND		SOL ²⁰
DIERS ²⁵		MONITOR				UCN ³⁵		ME ⁴⁰
ETING ⁴⁵								

UCN = NATIONAL CIVIC UNION.

(3, 8, 9)

25X1A

DATE OF PHOTO	TYPE	QUALITY	CLASS	NO. OF CARDS	SOURCE OF PHOTOGRAPH
Summer 61	4	2	3	2	[REDACTED]

PHOTO NO. 015883
 APPROVED FOR RELEASE 2000/04/26 : CIA-RDP78-05867A000301240048-8
 REFERENCE: P-3318
 LATITUDE: 18° 44' W.
 LONGITUDE: 72° 44' W.

COUNTRY	Dominican Republic							PROVINCE													
AREA NO	13E	SUBJECT	C9C	SUBJECT		SUBJECT		SUBJECT		SUBJECT		SUBJECT									
A	Z	U	A	5	P	O	S	10	T	E	R	A	T	15	U	C	N	20			
(N	A	T	I	25	O	N	A	L	30	C	I	V	I	C	35	U	N	I	O	40	N)
M	E	E	T	45	I	N	G	50													

(8)

25X1A

DATE OF PHOTO	TYPE	QUALITY	CLASS	NO. OF CARDS
Summer	6	1	4	1
CLASSIFICATION	APPROVED FOR RELEASE 2000/04/26 : CIA-RDP78-05867A000301240048-8			
FORM NO. 174	USE PREVIOUS EDITIONS			
1 Jan 56	PHOTO ANALYSIS REPORT			



PHOTO NO. *814881* APPROVED FOR RELEASE 2000/04/26 : CIA-RDP78-05867A000301240048-8

COUNTRY	<i>Dominican Republic</i>								PROVINCE	
AREA NO	<i>13E</i>	SUBJECT	<i>C7C</i>	SUBJECT	<i>C72</i>	SUBJECT		SUBJECT		
	<i>T</i>	<i>Y</i>	<i>P</i>	<i>i</i>	<i>C</i>	<i>A</i>	<i>L</i>	<i>C</i>	<i>A</i>	
	<i>A</i>	<i>Z</i>	<i>U</i>	<i>A</i>	<i>R</i>	<i>E</i>	<i>G</i>	<i>I</i>	<i>O</i>	

(8)

25X1A


DATE OF PHOTO	TYPE	QUALITY	CLASS	NO. OF CARDS	SOURCE OF PHOTOGRAPH
<i>Summer 6 1</i>	<i>4</i>	<i>1</i>	<i>3</i>	<i>2</i>	
CLASSIFICATION	CAPTIONED BY				
<i>Conf</i>	<i>Meif</i>				

PHOTO NO. 61488) APPROVED FOR RELEASE 2000/04/26 P 3318 REFERENCE (712) CIA-RDP78-05867A000301240048-8 LATITUDE 17° 44' W. LONGITUDE

COUNTRY <i>Dominican Republic</i>		PROVINCE							
AREA NO <i>13E</i>	SUBJECT <i>C9C</i>	SUBJECT	SUBJECT	SUBJECT	SUBJECT	SUBJECT	SUBJECT	SUBJECT	SUBJECT
<i>A Z U A</i>	<i>5</i>	<i>U C N</i>	<i>10</i>	<i>(N A T I O N A L</i>			<i>15</i>	<i>C</i>	<i>20</i>
<i>I V I C</i>	<i>25</i>	<i>U N I O N</i>		<i>30</i>	<i>M E E T I N G</i>			<i>35</i>	<i>40</i>
	<i>45</i>			<i>50</i>					

(8)

25X1A

DATE OF PHOTO	TYPE	QUALITY	CLASS	NO. OF CARDS	SOURCE OF PHOTOGRAPH
<i>Summer</i>	<i>6</i>	<i>1</i>	<i>4</i>	<i>1</i>	
CLASSIFICATION					CAPTIONED BY <i>Real</i>

Approved For Release 2000/04/26 : CIA-RDP78-05867A000301240048-8

PHOTO NO. 814557	REF ID P3318	LATITUDE 18° 05' N	LONGITUDE 78° 44' W
COUNTRY DOMINICAN REPUBLIC	PROVINCE		
AREA NO 13E	SUBJECT C16	SUBJECT	SUBJECT
A Z U A	M U N I C I P A L	B U I L	
D I N G			

(7, 8, 23)

25X1A

DATE OF PHOTO	TYPE	QUALITY	CLASS	NO. OF CARDS	SOURCE OF PHOTOGRAPH
6 1	4	1	3	1	[REDACTED]
CLASSIFICATION					CAPTIONED BY
Approved For Release 2000/04/26 : CIA-RDP78-05867A000301240048-8					(20)

Approved For Release 2000/04/26 : CIA-RDP78-05867A000301240048-8 2E

PHOTO NO. 814888 REFERENCE C P4412A LATITUDE 37 LONGITUDE 112

COUNTRY CHINA PROVINCE HOPEH

AREA NO	SUBJECT	SUBJECT	SUBJECT	SUBJECT	SUBJECT	SUBJECT	SUBJECT	SUBJECT
231L	C62	D3C						
T	I	E	N	T	S	I	N	
\$	T	O	V	E	R	C	I	T
O	F	O	F	M	U	N	I	C
PAL DEPARTMENT								
STORE. PART 1 OF 2 PART PANORAMA SEE CIA —								

STATINTL

(67) (29)

DATE OF PHOTO	TYPE	QUALITY	CLASS	NO. OF CARDS
21 Sep 60	4	2	4	2

Approved For Release 2000/04/26 : CIA-RDP78-05867A000301240048-8 2E


PHOTO NO. 814889 LOT # P4412A C 31 08N 117 E

COUNTRY CHINA PROVINCE HOPCH

AREA NO	SUBJECT	SUBJECT	SUBJECT	SUBJECT	SUBJECT	SUBJECT	SUBJECT	SUBJECT
231L	C62							
T	5	T	10	L	15	O	20	E
J	25	O	30	C	35	I	40	R
O	45	O	50	F		R		O
OF OF MUNICIPAL PAL DEPARTMENT								
STORE. PART 2 OF 2 PART PANORAMA SEE CIA-								

STATINTL

(6, 7)



DATE OF PHOTO	TYPE	QUALITY	CLASS	NO. OF CARDS
21 Jul 60	4	2	4	1

CAPTIONED BY

PHOTO NO.	814890	REF ID	A4127	DATE	37	LONGITUDE	01N 177 2E
COUNTRY	HOBEH						
AREA NO.	062	SUBJECT		SUBJECT		SUBJECT	
	5		10		15		20
			30		35		40
	25		50				
	45						
TOWN OF RTH OVER CITY FROM R O O F O F M U N I C I P A L D E P A R T M E N T \$ T O R E .							

STATINTL

DATE OF PHOTO	TITLE	QUALITY	CLASS	NO. OF CARDS
	4	2	4	1

Approved For Release 2000/04/26 : CIA-RDP78-05867A000301240048-82F

PHOTO NO.	814891	REF ID	P4412A	ARTICLE	C	LONGITUDE	37
COUNTRY	CHINA		PROVINCE	HOPEH			
AREA NO	2312	SUBJECT	C62	SUBJECT		SUBJECT	
	T	10	5	15	20		
	U	25	30	35	40		
	O	45	50				

TIEN T\$, N L O O K I N G \$ 0
 U T H O V E R C I T Y F R O M R
 O O F O F M U N I C I P A L D E P A R T M E N T
 \$ T O R E .

STATINTL

(6,7)



DATE OF PHOTO	TYPE	QUALITY	CLASS	NO. OF CARDS
2 Sept 60	4	2	4	1
CAPTIONED BY				
MEDM				

Approved For Release 2000/04/26 : CIA-RDP78-05867A000301240048-8

PHOTO NO. 814892 SUBJECT P442A C 37 LONGITUDE 112° 08' 22" E

COUNTRY CHINA PROVINCE HOPEI

AREA NO 2312 SUBJECT C62

T I E N T S , N 10 L O O K I N G N O

R T H 25 O V E R 30 C I T Y 35 F R O M 40 R

O O F 45 O F 50 M U N I C I P A L D E P A R T M E N T

S T O R E

STATINTL


DATE OF PHOTO	TYPE	QUALITY	CLASS	NO. OF CARDS
21 Sept 60	4	2	4	1

Approved For Release 2000/04/26 : CIA-RDP78-05867A000301240048-8

PHOTO NO. 814893	P. 412 A		C		39		LONGITUDE 114 47 00 E	
COUNTRY CHINA	PROVINCE HIPPAN							
AREA NO. 516	SUBJECT C16	SUBJECT	SUBJECT	SUBJECT	SUBJECT	SUBJECT	SUBJECT	SUBJECT
	5		10	MUNICIPAL				20
	TIENTSIN				PEOPLE'S			40
	25		30	ASSEMBLY				
	45		50					

STATINTL

(7)



DATE OF PHOTO	TYPE	QUALITY	CLASS	NO. OF CARDS
21 Jul 60	4	2	4	1

CAPTIONED BY

Approved For Release 2000/04/26 : CIA-RDP78-05867A000301240048-8 E

PHOTO NO. 814894

COUNTRY CHINA

PROVINCE ~~KIANGSU~~ KIANGSU

AREA NO	SUBJECT	SUBJECT	SUBJECT	SUBJECT	SUBJECT	SUBJECT	SUBJECT	SUBJECT
SBIL	REF	AET						
H A N G	H A I		10	H U A - T ' U N G	15			20
L E C T R I C			30	W I T C H	35	M F G		40
U T			45					

45

STATINTL

(23)



DATE OF PHOTO	TYPE	QUALITY	CLASS	NO. OF CARDS
Apr 61	1	2	4	2

CAPTIONED BY

Approved For Release 2000/04/26 : CIA-RDP78-05867A000301240048-8