

Approved For Release 2000/04/26 : CIA-RDP78-05867A000301240046-0

PHOTO NO. 514619 LOT NO. P4925 MAP REFERENCE C LATITUDE 9-23 S. LONGITUDE 38-13 W.

COUNTRY BRAZIL PROVINCE BAHIA

AREA NO	SUBJECT	SUBJECT	SUBJECT	SUBJECT	SUBJECT	SUBJECT	SUBJECT	SUBJECT	SUBJECT							
133 H	A4C	D36														
P	A	U	L	<sup>5</sup> O	A	F	O	N	S	O	<sup>15</sup> H	Y	D	R	O	<sup>20</sup> E
L	E	C	T	<sup>25</sup> R	I	C	P	<sup>30</sup> R	O	J	E	C	<sup>35</sup> T	O	N	<sup>40</sup> S
A	O	<sup>45</sup> F	R	A	N	C	I	<sup>50</sup> S	C	O	RIVER					

25X1A

(1,17)

DATE OF PHOTO	TYPE	QUALITY	CLASS	NO. OF CARDS
July 61	4	2	3	2

CLASSIFICATION CAPTIONED BY

Approved For Release 2000/04/26 : CIA-RDP78-05867A

Approved For Release 2000/04/26 : CIA-RDP78-05867A000301240046-0

PHOTO NO. 814620 LOT NO. P4925 MAP REFERENCE C LATITUDE 9-23 S LONGITUDE 38-13 W

COUNTRY Brazil PROVINCE Bahia

AREA NO 133H SUBJECT AAC SUBJECT D36 SUBJECT SUBJECT SUBJECT SUBJECT SUBJECT

P A U L O A F O N S O H Y D R O E L E C T R I C P R O J E C T O N S A O F R A N C I S C O R I V E R .

(1, 17)

25X1A

DATE OF PHOTO	TYPE	QUALITY	CLASS	NO. OF CARDS	SOURCE OF PHOTOGRAPH
July 6 1 3	3	2	3	2	[REDACTED]

CLASSIFICATION CAPTIONED BY Approved For Release 2000/04/26 : CIA-RDP78-05867A

Approved For Release 2000/04/26 : CIA-RDP78-05867A000301240046-0

PHOTO NO. 814621 LOT NO. P4925 MAP REFERENCE C LATITUDE 9-23 S LONGITUDE 38-13 W

COUNTRY BRAZIL PROVINCE BAHIA

AREA NO	SUBJECT	SUBJECT	SUBJECT	SUBJECT	SUBJECT	SUBJECT	SUBJECT	SUBJECT	SUBJECT										
133 H	A4C	D36																	
P	A	U	L	5	A	F	O	N	S	O	10	H	V	D	R	O	E	20	
L	E	C	T	R	I	C	25	P	R	O	J	E	C	T	35	O	N	S	40
A	O	F	R	A	N	C	I	S	C	O	50	R	I	V	E	R	.		

(1,17)

25X1A

DATE OF PHOTO	TYPE	QUALITY	CLASS	NO. OF CARDS
JULY 6 1	4	2	3	2



CLASSIFICATION Approved For Release 2000/04/26 : CIA-RDP78-05867A

Approved For Release 2000/04/26 : CIA-RDP78-05867A000301240046-0

PHOTO NO. 814622 LOT NO. P4925 MAP REFERENCE C LATITUDE 9-23 S. LONGITUDE 38-13 W.

COUNTRY BRAZIL PROVINCE BAHIA

AREA NO	SUBJECT	SUBJECT	SUBJECT	SUBJECT	SUBJECT	SUBJECT	SUBJECT	SUBJECT	SUBJECT							
133H	A4C	D36														
P	A	U	L	O	A	F	O	N	S	O	H	Y	D	R	O	E
L	E	C	T	R	I	C	P	R	O	J	E	C	T	O	N	S
A	O	F	R	A	N	C	I	S	C	O	RIVER.					

(1, 17)

25X1A

DATE OF PHOTO	TYPE	QUALITY	CLASS	NO. OF CARDS
July 6 1	3	2	3	2

CLASSIFICATION CAPTIONED BY Approved For Release 2000/04/26 : CIA-RDP78-05867

PHOTO NO. 814623 *Approved For Release 2000/04/26 : CIA-RDP78-05867A000301240046-0* MAP REFERENCE *P-4418* LATITUDE *50 26 N* LONGITUDE *30 31 E*

COUNTRY: *USSR* PROVINCE:

AREA NO: *B 233N* SUBJECT: *EC3*

KIEV	5	[	A	10	S	T	20	R	30	O	35	G	40	R	45	A	50	P	55	H	60	A	65	T	70
UNIV.	25		O	F	K	30	I	35	E	40	V	45	O	50	B	55	S	60	E	65	R	70	V	A	
<i>Forky</i>																									

*Dual Astrographs at ~~the~~ Main ~~of~~ Astronomical Observatory ~~at~~ the ~~State~~ University of Kiev, ~~Ukraine~~*

*(4, 9)*

DATE OF PHOTO	TYPE	QUALITY	CLASS	NO OF CARDS	SOURCE OF PHOTOGRAPH
	<i>1</i>	<i>2</i>	<i>4</i>	<i>1</i>	<i>Astronomiskij Kalendar</i>

CLASSIFICATION: *SECRET* CAPTIONED BY: *Rega, 1961*

Approved For Release 2000/04/26 : CIA-RDP78-05867A000301240046-0

PHOTO NO. 81462	P4510				C	3956N		LONGITUDE 11937 E																									
COUNTRY CHINA	PROVINCE HOPEN																																
AREA NO 231L	SUBJECT MA	SUBJECT ALY	SUBJECT	SUBJECT	SUBJECT	SUBJECT	SUBJECT	SUBJECT	SUBJECT	SUBJECT																							
C	H	I	N	5 - H	U	A	N	10	6 - T	A	O	15	P	O	R	T	20																
	L	K	G	25	N	W	30	P	T			35	O	C			40																
	P	T	P	45	A	N	O	R	A	M	A	50	SEE CIA																				
STATINTL																																	
<table border="1"> <thead> <tr> <th>DATE OF PHOTO</th> <th>TYPE</th> <th>QUALITY</th> <th>CLASS</th> <th>NO. OF CARDS</th> <th></th> </tr> </thead> <tbody> <tr> <td>Jun 61</td> <td>4</td> <td>2</td> <td>4</td> <td>2</td> <td rowspan="2">30</td> </tr> <tr> <td></td> <td></td> <td></td> <td></td> <td></td> </tr> </tbody> </table>																	DATE OF PHOTO	TYPE	QUALITY	CLASS	NO. OF CARDS		Jun 61	4	2	4	2	30					
DATE OF PHOTO	TYPE	QUALITY	CLASS	NO. OF CARDS																													
Jun 61	4	2	4	2	30																												
CLASSIFICATION TOP SECRET				CAPTIONED BY Sh																													
<p>Approved For Release 2000/04/26 : CIA-RDP78-05867A000301240046-0</p> <p>FORM NO. 174 1 Jan 58 USE PREVIOUS EDITIONS PHOTO ANALYSIS REPORT GPO 916791</p>																																	

PHOTO NO.		814625		14110		C		5936N		LONGITUDE		11937 E			
COUNTRY				CHINA				PROVINCE				HOPEH			
AREA NO.		231L		SUBJECT		ALCA		SUBJECT		ALY		SUBJECT		SUBJECT	
CHINA		5		HUANG		10		TAO		15		PO		20	
LK		25		NW		10		PT		2		OF		40	
PT		45		AN		10		ORAMA		SEE CIA					
DATE OF PHOTO				TYPE		QUALITY		CLASS		NO. OF CARDS		STATINTL			
Jun 61				4		2		4		2		[REDACTED]			
CLASSIFICATION				CAPTIONED BY											
				[Signature]											

Approved For Release 2000/04/26 : CIA-RDP78-05867A000301240046-0

PHOTO NO. 814625 REF ID: A6510 C 456 P.0 LONGITUDE 11937 E

COUNTRY CHINA PROVINCE HOPEH

AREA NO	SUBJECT	SUBJECT	SUBJECT	SUBJECT	SUBJECT	SUBJECT	SUBJECT	SUBJECT	SUBJECT
231L	ALA	AL4							
	CH'IN <sup>5</sup>	HUANG					TAO		PORT <sup>20</sup>
	LK <sup>25</sup>	NE							

(3)

STATINTL

DATE OF PHOTO	TYPE	QUALITY	CLASS	NO. OF CARDS	SOURCE
Jan 61	4	2	4	2	

CLASSIFICATION OWO CAPTIONED BY [Signature]



Approved For Release 2000/04/26 : CIA-RDP78-05867A000300046-0

PHOTO NO.	85302						LONGITUDE		10031 E			
COUNTRY	MALAYA				PROVINCE						KEDAH	
AREA NO.	2146		SUBJECT		SUBJECT		SUBJECT		SUBJECT		SUBJECT	
	BEDONG		ANM		ANZ		AMERICAN		M A L		20	
	AYAN		PLAN		T A T		I O N		L T		40	
	HARVARD		E S		T A T E		STAFF EMPLOYEES		HOUSING			



25X1A

DATE OF PHOTO	TYPE	QUALITY	CLASS	NO. OF CARDS
Sept 61	4	2	3	2

PHOTO NO. ~~6885~~ Approved For Release 2000/04/26 : CIA-RDP78-05867A000301240046-0 LONGITUDE 10031 E

COUNTRY MALAYA PROVINCE KEDAH

AREA NO	SUBJECT	SUBJECT	SUBJECT	SUBJECT	SUBJECT	SUBJECT	SUBJECT	SUBJECT
214L	ANM	DOD	B48	ANZ	ANZ			
	5		10		15			20
B E D O N G			A M E R I C A N					M A C
	25		30		35			40
P Y A N		P L A N T A T I O N S						L I D
	45		50					
H A R U A R D			E S T A T E,					L K G W T W D S

KEDAH PEAK LABORATORY IN CENTER PG.

25X1A

DATE OF PHOTO	TYPE	QUALITY	CLASS	NO. OF CARDS
Sept 61	4	2	3	5

CLASSIFICATION *Conf* CAPTIONED BY *Al*



PHOTO ~~SECRET~~ Approved For Release 2000/04/26 : CIA-RDP78-05867A000301240046-0 LONGITUDE 10031 E


COUNTRY MALAYA PROVINCE KEDAH

AREA NO 214L SUBJECT ANM SUBJECT AKB SUBJECT SUBJECT SUBJECT SUBJECT SUBJECT SUBJECT

B E D O N G 5 AMERICAN 15 MALAC 20  
 A T A N 25 P L A N - A T O N S 35 LI D 40  
 H A R U A R S 45 C S T A T E, T R E E S A B O U T  
 35 YEARS OLD,

25X1A

DATE OF PHOTO	TYPE	QUALITY	CLASS	NO. OF CARDS
Sept 61	4	2	3	2



CLASSIFICATION Conf CAPTIONED BY

Approved For Release 2000/04/26 : CIA-RDP78-05867A000301240046-0

LONGITUDE 100 31 E

PHOTO NO. ~~814630~~ 814630

COUNTRY	MALAYA		PROVINCE	KEDAH				
AREA NO	2146	SUBJECT	ARM COY	AMF				
	BE D O N G			A M E R I C A N			M A L	
	A Y A N			P L A N T A T I O N			S E L T D	
	H A R V A R D			E S T A T E.			H O S P I T A L	

PART ① OF 2-PART SERIES  
SEE CIA

25X1A

(47924)

DATE OF PHOTO	TYPE	QUALITY	CLASS	NO. OF CARDS
Sept 61	42		3	3
CAPTIONED BY				CR

Approved For Release 2000/04/26 : CIA-RDP78-05867A000301240046-0

PHOTO ANALYSIS REPORT

Approved For Release 2000/04/26 : CIA-RDP78-05867A000301240046-0

LONGITUDE

100 31 E

PHOTO NO. ~~80551~~ 814631

COUNTRY

MALAYA

PROVINCE

KEDAH

AREA NO

2146

SUBJECT

ARMY

SUBJECT

COY

SUBJECT

AME

SUBJECT

SUBJECT

SUBJECT

SUBJECT

SUBJECT

5 BEDONG

10 AMERICAN

15 MAL

25 AYAN

30 PLANTATION

35 BELITD

45 HARVARD

50 ESTATE HOSPITAL

PART 2 OF 2-PART SERIES  
SEE CIA

25X1A

(479211)

DATE OF PHOTO	TYPE	QUALITY	CLASS	NO. (OF CARDS)
Sept 61	42		3	3

CLASSIFICATION

CAPTIONED BY

Approved For Release 2000/04/26 : CIA-RDP78-05867A000301240046-0

Approved For Release 2000/04/26 : CIA-RDP78-05867A000301240046-0

LONGITUDE

100 31 E


PHOTO NO. 814632

COUNTRY MALAY A PROVINCE KEDAH

AREA NO	SUBJECT	SUBJECT	SUBJECT	SUBJECT	SUBJECT	SUBJECT	SUBJECT	SUBJECT
215L	MIN	COV	MIE					
3				10		15		20
B E D O N G			A M E R I C A N					M A C
25				30		35		40
M Y A N			P L A N T A T I O N					B E L I T D
45				50				
M A R U A R D			E S T A T E					H O S P I T A L

25X1A

(479211)



DATE OF PHOTO	TYPE	QUALITY	CLASS	NO. OF CARDS
Sept 61	42		3	3

CLASSIFICATION Approved For Release 2000/04/26 : CIA-RDP78-05867A000301240046-0

FORM NO. 174 USE PREVIOUS EDITIONS PHOTO ANALYSIS REPORT

Approved For Release 2000/04/26 : CIA-RDP78-05867A000301240046-0

PHOTO NO.	814633	IDENT. NO.	P7661	LONGITUDE	102.31 E
COUNTRY	MALAYA		PROVINCE	KEDAH	
AREA NO.	214L	SUBJECT	ANM	SUBJECT	COJ
	BEDONG				
				AMERICAN	MAL
	AYAN			PLANTATION	LTD
	HARVARD			ESTATE.	MALAY SCHOOL

25X1A

(7.9.24)

DATE OF PHOTO	TYPE	QUALITY	CLASS	NO. OF CARDS
Sept 61	4	2	3	

CLASSIFICATION Approved For Release 2000/04/26 : CIA-RDP78-05867A

PHOTO ANALYSIS REPORT

Approved For Release 2000/04/26 : CIA-RDP78-05867A000301240040-0

LONGITUDE 102 31 E

PHOTO NO. ~~814634~~ P3661 NIS 01110

COUNTRY MALAYA PROVINCE KEDAH

AREA NO 214L SUBJECT AHM SUBJECT COJ SUBJECT AMERICAN SUBJECT ETAL SUBJECT 20

5 BEDDONG 10 A 15 CAN 20

25 AYAN 30 PLANTATION 35 S LTD 40

45 HARVARD 50 ESTATE. TAMIL SCHOOL.

25X1A

DATE OF PHOTO	TYPE	QUALITY	CLASS	NO. OF CARDS
Sept 61	4	2	3	2

CLASSIFICATION CONF CAPTIONED BY

Approved For Release 2000/04/26 : CIA-RDP78-05867A



Approved For Release 2000/04/26 : CIA-RDP78-05867A000301240046-0

PHOTO NO.	814635		PROVINCE		KEDAH		LONGITUDE	100° E		
COUNTRY	MALAYA		SUBJECT		SUBJECT		SUBJECT		SUBJECT	
AREA NO.	2146		SUBJECT		SUBJECT		SUBJECT		SUBJECT	
	A1M		C26							
	BEDONG		AMERICAN		MACE					
	AYAN		PLANTATION		SIB		CID			
	HARUARD		ESTATE		STORE					

25X1A

DATE OF PHOTO	TYPE	QUALITY	CLASS	NO. OF CARDS
Sept 61	4	2	3	2
CLASSIFICATION			CAPTIONED BY	
			Sh	

Approved For Release 2000/04/26 : CIA-RDP78-05867A000301240046-0

Approved For Release 2000/04/26 : CIA-RDP76-05867A000301240046-0

LONGITUDE 100 31 E

PHOTO NO. ~~214L~~ 214L 84639 F 3661 2025 0549N

COUNTRY MALAYA PROVINCE KEDAH

AREA NO	SUBJECT	SUBJECT	SUBJECT	SUBJECT	SUBJECT	SUBJECT	SUBJECT	SUBJECT
214L	AHM	C26						
BEDONG			10	AMERICAN		15		20
AYAN	25	PLANTAT	30	ION		35		40
HARVARD	45		30	ESTATE.				

25X1A

210,24

DATE OF PHOTO	TYPE	QUALITY	CLASS	NO. OF CARDS
Sept 61	4	2	3	2

CLASSIFICATION Approved For Release 2000/04/26 : CIA-RDP76-05867A  
 FORM NO. 174 USE PREVIOUS EDITIONS 1 Jun 56 PHOTO ANALYSIS REPORT

PHOTO NO. Approved For Release 2000/04/26 : CIA-RDP78-05867A000301240046-0 LONGITUDE 100 31 E

COUNTRY MALAYA PROVINCE KEDAH

AREA NO	SUBJECT	SUBJECT	SUBJECT	SUBJECT	SUBJECT	SUBJECT	SUBJECT	SUBJECT
<u>214L</u>	<u>AHM</u>	<u>026</u>						
<u>BEDDONG</u>	<u>5</u>		<u>10</u>	<u>AMERICAN</u>	<u>15</u>		<u>20</u>	<u>MAC</u>
<u>AYAN</u>	<u>25</u>	<u>PLAN</u>	<u>30</u>	<u>FAT</u>	<u>35</u>	<u>ION</u>	<u>40</u>	<u>LT D</u>
<u>HARVARD</u>	<u>45</u>	<u>ESTATE</u>	<u>50</u>	<u>HAIR DRESSING SALOON</u>				

25X1A

DATE OF PHOTO	TYPE	QUALITY	CLASS	NO. OF CARDS
<u>Sept 61</u>	<u>4</u>	<u>2</u>	<u>3</u>	<u>2</u>




PHOTO NO. ~~61550~~ 61550 P 3661 MID 0544N

COUNTRY MALAYA PROVINCE KEDAH

AREA NO 214L SUBJECT AMM AKC SUBJECT SUBJECT SUBJECT SUBJECT SUBJECT SUBJECT SUBJECT

5 B E D O N G 10 A M E R I C A N 15 M A C 20

25 P L A N T A T I O N S 35 C I T Y 40

45 H A R V A R D 50 E S T A T E L O C A L B U S

TO ALOR STAR

25X1A

(7, 24, 28)

DATE OF PHOTO	TYPE	QUALITY	CLASS	NO. OF CARDS
Sept 61	4	2	3	2

CLASSIFICATION CONF CAPTIONED BY SH

PHOTO NO. ~~85556~~ 814639 *17661* APPROVED FOR RELEASE 2000/04/26 : CIA-RDP78-05867A000301240046-0 LONGITUDE 100 31 E

COUNTRY MALAYA PROVINCE KEDAH

AREA NO	SUBJECT	SUBJECT	SUBJECT	SUBJECT	SUBJECT	SUBJECT	SUBJECT	SUBJECT																
214L	RAHM	RAH2																						
B	E	D	0	N	G	A	M	E	R	I	C	A	N	M	A	L								
A	Y	A	N	P	L	A	N	T	A	T	I	O	N	L	T	D.								
H	A	R	V	A	R	D	E	A	T	A	T	E.	T	A	P	E	R	H	O	U	S	I	N	G

25X1A

DATE OF PHOTO	TYPE	QUALITY	CLASS	NO. OF CARDS	S
Sept 61	4	2	3	2	
CLASSIFICATION <i>Conf</i>			CAPTIONED BY <i>[Signature]</i>		

PHOTO NO. ~~514640~~ 514640 APPROVED FOR RELEASE 2000/04/26 : CIA-RDP78-05867A000301240046-0 LONGITUDE 100 31 E

COUNTRY MALAYA PROVINCE KEDAH

AREA NO	SUBJECT	SUBJECT	SUBJECT	SUBJECT	SUBJECT	SUBJECT	SUBJECT	SUBJECT
214L	ARMY	COL						
B	E	D	5	N	10	A	M	15
A	Y	A	25	P	30	L	A	35
H	A	R	45	V	50	A	R	55

AMERICAN MALAY  
PLANTATIONS LTD.  
ESTATE. TAPERS HINDU TEMPLE.

25X1A

DATE OF PHOTO	TYPE	QUALITY	CLASS	NO. OF CARDS	SO
Sept 61	4	2	3	2	
CLASSIFICATION Conf				CAPTIONED BY [Signature]	

Approved For Release 2000/04/26 : CIA-RDP78-05867A000301240046-0

PHOTO NO. ~~28781464~~ 3661 1015 85440 LONGITUDE 100 31 E

COUNTRY MALAYA PROVINCE KEDAH

AREA NO	SUBJECT	SUBJECT	SUBJECT	SUBJECT	SUBJECT	SUBJECT	SUBJECT	SUBJECT
214L	ARM	PHZ						
	5		10		15			20
B E D O N G			A M E R I C A N					M A L
	25		30		35			40
A Y A N			P L A N T A T I O N S					L T D.
	45		50					
H A R V A R D			E S T A T E.					H O U S I N G F O R L A B

PROCESSING CENTER PERSONNEL.

25X1A

DATE OF PHOTO	TYPE	QUALITY	CLASS	NO. OF CARDS	SEC
Sept 61	4	2	3	2	

CLASSIFICATION Conf CAPTIONED BY sh

PHOTO NO. 00570 61692 APPROVED FOR RELEASE 2000/04/26 : CIA-RDP78-05867A000301240046-0 LATITUDE 03 44 N LONGITUDE 103 31 E

COUNTRY MALAYA PROVINCE KEDAH

AREA NO	SUBJECT	SUBJECT	SUBJECT	SUBJECT	SUBJECT	SUBJECT	SUBJECT	SUBJECT
<u>214L</u>	<u>FILM</u>	<u>AMZ</u>						
<u>B E D O N G</u>	<u>5</u>		<u>10</u>	<u>A M E R I C A N</u>	<u>15</u>	<u>M A L</u>	<u>20</u>	
<u>P Y A N</u>	<u>25</u>	<u>P L A N T</u>	<u>30</u>	<u>A T I O N S</u>	<u>35</u>	<u>L T D.</u>	<u>40</u>	
<u>H A R V A R D</u>	<u>45</u>		<u>50</u>	<u>E S T A T E</u>	<u>H O U S I N G F O R L A B</u>			

PROCESSING CENTER PERSONNEL.

25X1A

DATE OF PHOTO	TYPE	QUALITY	CLASS	NO. OF CARDS	SOURCE
<u>Sept 61</u>	<u>4</u>	<u>2</u>	<u>3</u>	<u>2</u>	

CLASSIFICATION Conf CAPTIONED BY sh



PHOTO NO. 8635 APPROVED FOR RELEASE 2000/04/26 : CIA-RDP78-05867A000301240046-0

COUNTRY Malaya PROVINCE KEDAH LONGITUDE 100 31 E

AREA NO	SUBJECT	SUBJECT	SUBJECT	SUBJECT	SUBJECT	SUBJECT	SUBJECT	SUBJECT
<u>214L</u>	<u>AMM</u>	<u>AMZ</u>						
<u>B E D O N G</u>	<u>5</u>	<u>10</u>	<u>A M E R I C A N</u>	<u>15</u>	<u>M A L</u>	<u>20</u>		
<u>A Y A N</u>	<u>25</u>	<u>30</u>	<u>P L A N T A T I O N</u>	<u>35</u>	<u>LT D.</u>	<u>40</u>		
<u>H A R V A R D</u>	<u>45</u>	<u>50</u>	<u>E S T A T E</u>	<u>WORKERS</u>	<u>HOUSING</u>			

25X1A

DATE OF PHOTO	TYPE	QUALITY	CLASS	NO. OF CARDS	SO
<u>Sep 61</u>	<u>4</u>	<u>2</u>	<u>3</u>	<u>2</u>	

CLASSIFICATION Conf CAPTIONED BY SR

PHOTO NO. *1057051* APPROVED FOR RELEASE 2000/04/26 : CIA-RDP78-05867A000301240046-0  
 SUBJECT *Sub 1* PROVINCE *REDAN* LONGITUDE *100 31 E*

COUNTRY *MALAYA* PROVINCE *REDAN*

AREA NO *2146* SUBJECT *MIN AMZ* SUBJECT *COW* SUBJECT  SUBJECT  SUBJECT  SUBJECT  SUBJECT  SUBJECT

*B E D O N G* *10* *AMERICAN* *15* *MAL* *20*

*PIYAN* *25* *PLANNING* *30* *ATTENTION* *35* *LT D.* *40*

*HARUARD* *45* *ESTATE* *50* *EMPLOYEE CLUB HOUSE*

*WITH LIGHTED BADMINTON COURT*

25X1A

*(7, 10, 24)*

DATE OF PHOTO	TYPE	QUALITY	CLASS	NO. OF CARDS	SCR
<i>Sep 61</i>	<i>4</i>	<i>2</i>	<i>3</i>	<i>3</i>	

CLASSIFICATION *CONF* CAPTIONED BY *SR*

PHOTO NO. 000576  
 Approved For Release 2000/04/26 : CIA-RDP78-05867A000301240046-0  
 814E95  
 100 31 E

COUNTRY MALAYA PROVINCE KEDAH

AREA NO	SUBJECT	SUBJECT	SUBJECT	SUBJECT	SUBJECT	SUBJECT	SUBJECT	SUBJECT
2146	ANM	ANZ	PHO					
B E D O	5 N G			A M E R I C A N	15			20 M A C
A Y A N	25	P L A N T A T I O N	30		35			40 L T D.
H A R V A R D	45		50	E S T A T E				L A B O R A T O R Y.

25X1A

(4, 7, 24)

DATE OF PHOTO	TYPE	QUALITY	CLASS	NO. OF CARDS
Sep 61	4	2	3	3

CLASSIFICATION Conf CAPTIONED BY Sh

Approved For Release 2000/04/26 : CIA-RDP78-05867A000301240046-0

PHOTO NO. ~~8000~~ 871646

COUNTRY MALAYA

PROVINCE KEDAH

LONGITUDE 100 31 E

AREA NO	SUBJECT	SUBJECT	SUBJECT	SUBJECT	SUBJECT	SUBJECT	SUBJECT	SUBJECT	SUBJECT
214L	ANM	HOB							
B E D O	5	N G		10	A M E R I C A N	15			20
A Y A N	25	P L A N T A T I O N S		30		35			40
H A R V A R D	45			50	E S T A T E, L K G E F R				
LABORATORY.									

25X1A

(1, 2)

DATE OF PHOTO	TYPE	QUALITY	CLASS	NO. OF CARDS
Sep 61	4	2	3	2

CLASSIFICATION *Conf*

CAPTURED BY *Sh*

LONGITUDE  
100 31 E

COUNTRY MALAYA PROVINCE KEDAH

AREA NO	SUBJECT	SUBJECT	SUBJECT	SUBJECT	SUBJECT	SUBJECT	SUBJECT	SUBJECT
2146	ARM	RH2	CTD					
B E D O N G	<sup>5</sup>		A M E R I C A N	<sup>15</sup>		M A L	<sup>20</sup>	
A Y A N	<sup>25</sup>	P L A N T A T I O N S	<sup>35</sup>			L T D.	<sup>40</sup>	
H A R V A R D	<sup>45</sup>		E S T A T E, L A T E X C O L L E C T I O N	<sup>55</sup>				

STATION.

25X1A

DATE OF PHOTO	TYPE	QUALITY	CLASS	NCL OF CARDS	SO
Sep 6 1	4	2	3	3	

CLASSIFICATION Conf

CAPTURED BY SH

LONGITUDE

100 31 E

PHOTO NO. ~~2401~~ ~~2402~~ ~~2403~~ ~~2404~~ ~~2405~~ ~~2406~~ ~~2407~~ ~~2408~~ ~~2409~~ ~~2410~~

F-3661

N 115 0547 N

COUNTRY

MALAYA

PROVINCE

KEDAH

AREA NO

246

SUBJECT

AFM

SUBJECT

CTO

SUBJECT

SUBJECT

SUBJECT

SUBJECT

SUBJECT

SUBJECT

B E D O N G

A M E R I C A N M A L

A Y A N P L A N T A T I O N S L T D.

H A R V A R D E S T A T E S T R A I N I N G L A T E X

AT COLLECTION STATION.

25X1A

DATE OF PHOTO

Sep

6 1

TYPE

4

QUALITY

2

CLASS

3

NO OF CARDS

2

SO

CLASSIFICATION

Conf

CAPTIONED BY

Sh

Approved For Release 2000/04/26 : CIA-RDP78-05867A000301240046-0

COUNTRY MALAYA PROVINCE KEDAH

AREA NO 214L SUBJECT AHM SUBJECT CTW SUBJECT AHZ

B E D O N G A M E R I C A N M A L  
 A Y A N P L A N T A T I O N S L T D.  
 H A R V A R D E S T A T E - L A T E X C O L L E C T I O N

STATION & STORAGE VAT.

25X1A

DATE OF PHOTO	TYPE	QUALITY	CLASS	NO. OF CARDS	SC
Sept 6 1	4	✓	3	3	

CLASSIFICATION Conf CAPTIONED BY [Signature]

COUNTRY MALAYA PROVINCE KEDAH

AREA NO	SUBJECT	SUBJECT	SUBJECT	SUBJECT	SUBJECT	SUBJECT	SUBJECT	SUBJECT
214L	971M	CTO	ANIZ					
B E D O	5 N G		10 A M E R		15 C A N		20 M A L	
P Y A N	25 P L A N T		30 A T		35 O N S		40 L I D	
H A R V A R D	45		50 E S T A T E		L A T E X C O L L E C T I O N			

STATION. TAPERS WAITING TO HAVE

LATEX STRAINED.

25X1A

DATE OF PHOTO	TYPE	QUALITY	CLASS	NO. OF CARDS	SOU
Sept 6 1	4	✓	3	3	

CLASSIFICATION Conf CAPTIONED BY [Signature]



PHOTO NO. *814651* APPROVED FOR RELEASE 2000/04/26 : CIA-RDP78-05867A000301240046-0 LONGITUDE *100 29 E*

COUNTRY *MALAYA* PROVINCE *KEDAH*

AREA NO	SUBJECT	SUBJECT	SUBJECT	SUBJECT	SUBJECT	SUBJECT	SUBJECT	SUBJECT
<i>214L</i>	<i>CD2</i>							
	<i>5</i>	<i>JUNGEI</i>	<i>10</i>	<i>PATAN I</i>	<i>15</i>	<i>BAPT I</i>	<i>20</i>	
	<i>25</i>	<i>ST CHURCH</i>	<i>30</i>		<i>35</i>		<i>40</i>	
	<i>45</i>		<i>50</i>					

25X1A

DATE OF PHOTO	TYPE	QUALITY	CLASS	NO. OF CARDS
<i>Sept 61</i>	<i>4</i>	<i>2</i>	<i>3</i>	<i>1</i>

CLASSIFICATION *Conf* CAPTIONED BY *Sh*

PHOTO NO. *814652* / *1001* APPROVED FOR RELEASE 2000/04/26 : CIA-RDP78-05867A000301240046-0 LONGITUDE *85 37 N 100 29 E*

COUNTRY *MALAYA* PROVINCE *KEDAH*

AREA NO	SUBJECT	SUBJECT	SUBJECT	SUBJECT	SUBJECT	SUBJECT	SUBJECT	SUBJECT
<i>214L</i>	<i>CD2</i>							
<i>SUNGEI</i>	<i>5</i>	<i>PATANI</i>	<i>10</i>		<i>15</i>	<i>BARTI</i>	<i>20</i>	
<i>ST</i>	<i>25</i>	<i>CHURCH</i>	<i>30</i>		<i>35</i>		<i>40</i>	
	<i>45</i>		<i>50</i>					

25X1A

DATE OF PHOTO	TYPE	QUALITY	CLASS	NO. OF CARDS	CAPTIONED BY
<i>Sept 61</i>	<i>4</i>	<i>2</i>	<i>3</i>	<i>1</i>	<i>Sh</i>

Approved For Release 2000/04/26 : CIA-RDP78-05867A000301240046-0

COUNTRY **Malaya** PROVINCE **Penang**

AREA NO	SUBJECT	SUBJECT	SUBJECT	SUBJECT	SUBJECT	SUBJECT	SUBJECT	SUBJECT
4146	CVE	ALA	ARR					
	5		10		15		20	
PENANG			ELI		SWET			
	25		30		35		40	
NHAM		PIER			NOTE		TIN	
	45		50					
INSOTS								

25X1A

DATE OF PHOTO	TYPE	QUALITY	CLASS	NO. OF CARDS
Sept 61	4	2	3	3
CLASSIFICATION <b>Conf</b>			CAPTIONED BY <b>JL</b>	

PHOTO ANALYSIS REPORT

Approved For Release 2000/04/26 : CIA-RDP78-05867A000301240046-0

LONGITUDE 102° E

COUNTRY MALAYA PROVINCE PENANG

AREA NO 4146 SUBJECT COB SUBJECT ALP SUBJECT COB SUBJECT SUBJECT SUBJECT SUBJECT SUBJECT

P E N A N G 5 10 15 20

B L D G 25 U C ; 30 B A N K 35 F I N R G T 40

B G 45 (S T) 50

25X1A

(6, 7, 8, 10)

DATE OF PHOTO	TYPE	QUALITY	CLASS	NO. OF CARDS
Sept 61	4	2	3	3

CLASSIFICATION Conf CAPTIONED BY [Signature]



Approved For Release 2000/04/26 : CIA-RDP78-05867A000301240046-0

PHOTO ANALYSIS REPORT

Approved For Release 2000/04/26 : CIA-RDP78-05867A000301240046-0

PHOTO NO. 8146.55 LOT NO. P 3146 MAP REFERENCE 7C LATITUDE 40 30 N LONGITUDE 127 10 E

COUNTRY KOREA PROVINCE HANGYONG - NAMDO (CHAGANG-DO)

AREA NO	SUBJECT	SUBJECT	SUBJECT	SUBJECT	SUBJECT	SUBJECT	SUBJECT	SUBJECT	SUBJECT
2166	A6P	A4C							
N A N G N I M	5		10	G U M		15	C O N T R Y	20	
C T I N G	25	K A N G G Y E	30		35	Y O U T H	40		
P O W E R	45	S T A	50			(STATION)			

(4/17/25)

DATE OF PHOTO	TYPE	QUALITY	CLASS	NO. OF CARDS	SOURCE OF PHOTOGRAPH
	A	2	4	2	KOREA No. 6 (59)

Approved For Release 2000/04/26 : CIA-RDP78-05867A000301240046-0/1961

PHOTO NO: 814656  
 Approved For Release 2000/04/26 : CIA-RDP78-05867A000301240046-0  
 LOT NO: P 3176  
 MAP REFERENCE: 57  
 LATITUDE: 37 01 N  
 LONGITUDE: 125 44 E

COUNTRY: KOREA  
 PROVINCE: PYONG AN - NAM DO

AREA NO	SUBJECT	SUBJECT	SUBJECT	SUBJECT	SUBJECT	SUBJECT	SUBJECT	SUBJECT
416L	C62	CSH	C9C					
	5		10		15		20	
PYONGYANG				MAY		DAY		
	25		30		35		40	
CELEBRATION				AT		KIM		11
	45		50					
SUNG				SQUARE				

(6, 7, 8, 10)

DATE OF PHOTO	TYPE	QUALITY	CLASS	NO. OF CARDS	SOURCE OF PHOTOGRAPH
	4	2	4	3	KOREA No 6 (59)

CLASSIFICATION: Approved For Release 2000/04/26 : CIA-RDP78-05867A000301240046-0  
 CAPTIONED BY: [Signature]

PHOTO NO. 8146		APPROVED FOR RELEASE 2000/04/26 : CIA-RDP78-05867A000301240046-0			MAP REFERENCE P 3146		LATITUDE 39 57 N		LONGITUDE 125 15 E		
COUNTRY KOREA				PROVINCE PYONGAN-PUKTO							
AREA NO 316 L		SUBJECT AS4	SUBJECT AS2	SUBJECT AFD	SUBJECT	SUBJECT	SUBJECT	SUBJECT	SUBJECT	SUBJECT	
K U S O N G				M A C H I N E			15	S H O P		20	
O F		25	K U S O N G	30	M A C H I N E		35			40	
O O L		45	F A C T O R Y	50							
(21)											
DATE OF PHOTO:		TYPE	QUALITY	CLASS	NO. OF CARDS	SOURCE OF PHOTOGRAPH					
		1	2	4	3	KOREA No. 6 (59)					
CLASSIFICATION		APPROVED FOR RELEASE 2000/04/26 : CIA-RDP78-05867A000301240046-0									
		1961									
FORM NO 174 USE PREVIOUS EDITIONS		PHOTO ANALYSIS REPORT							TIP		(20)

PHOTO NO. **814658** APPROVED FOR RELEASE 2000/04/26 : CIA-RDP78-05867A000301240046-0  
 AREA NO. **P 3146** LATITUDE **37 30 N** LONGITUDE **125 44 E**

COUNTRY <b>KOREA</b>		PROVINCE <b>PYONGAN-NAMDO</b>							
AREA NO. <b>416 L</b>	SUBJECT <b>C32</b>	SUBJECT <b>AGP</b>	SUBJECT	SUBJECT	SUBJECT	SUBJECT	SUBJECT	SUBJECT	SUBJECT
<b>P</b>	<b>Y</b>	<b>O</b>	<b>N</b>	<b>G</b>	<b>Y</b>	<b>A</b>	<b>N</b>	<b>G</b>	<b>10</b>
<b>I</b>	<b>N</b>	<b>G</b>	<b>25</b>	<b>N</b>	<b>E</b>	<b>N</b>	<b>A</b>	<b>P</b>	<b>15</b>
<b>U</b>	<b>S</b>	<b>E</b>	<b>S</b>	<b>45</b>					<b>20</b>
									<b>35</b>
									<b>40</b>
									<b>50</b>

(7, 10, 25)

DATE OF PHOTO	TYPE	QUALITY	CLASS	NO. OF CARDS	SOURCE OF PHOTOGRAPH
	<b>4</b>	<b>2</b>	<b>4</b>	<b>2</b>	<b>KOREA No. 6 (59)</b>

CLASSIFICATION **SECRET** CAPTIONED BY **RL** 1961  
 Approved For Release 2000/04/26 : CIA-RDP78-05867A000301240046-0  
 FORM NO. 174 USE PREVIOUS EDITIONS PHOTO ANALYSIS REPORT (20)



PHOTO NO. 814659  
 REFERENCE P 3146  
 LATITUDE 38 35 N  
 LONGITUDE 126 47 E  
 Approved For Release 2000/04/26 : CIA-RDP78-05867A000301240046-0

COUNTRY KOREA  
 PROVINCE HWANGHAE-DO

AREA NO	SUBJECT	SUBJECT	SUBJECT	SUBJECT	SUBJECT	SUBJECT	SUBJECT	SUBJECT
5164	A9T	DDD	A22					
	5		10		15			20
	\$ I N P Y O N G		S U M		( L N R )			0
	25		30		35			40
	R E C A B L E		C A R		C O N V E Y O			
	45		50					

AT MANNYON TUNGSTEN MINE

(1, 14, 13)

DATE OF PHOTO	TYPE	QUALITY	CLASS	NO. OF CARDS	SOURCE OF PHOTOGRAPH
	4	2	4	3	KOREA No 6 (59)

CLASSIFICATION Approved For Release 2000/04/26 : CIA-RDP78-05867A000301240046-0  
 CAPTIONED BY PL 1961  
 FORM NO. 174 USE PREVIOUS EDITIONS  
 PHOTO ANALYSIS REPORT  
 (20)

PHOTO NO. 814660 Approved For Release 2000/04/26 : CIA-RDP78-05867A000301240046-0  
 AREA NO. P 3146 LATITUDE 40 25 N LONGITUDE 125 02 E

COUNTRY KOREA PROVINCE PYONGAN-PUKTO

AREA NO.	SUBJECT	SUBJECT	SUBJECT	SUBJECT	SUBJECT	SUBJECT	SUBJECT	SUBJECT
<u>316 L</u>	<u>AAC</u>	<u>AAR</u>						
	<u>5</u>		<u>10</u>			<u>15</u>		<u>20</u>
<u>\$ A K C H U</u>		<u>G U M</u>			<u>\$ U P O N G</u>			<u>P</u>
	<u>25</u>		<u>30</u>			<u>35</u>		<u>40</u>
<u>O W E R</u>		<u>\$ T A T I O N</u>						
	<u>45</u>		<u>50</u>					

AND TRANS  
MISSION LINE\$  
 (17)

DATE OF PHOTO	TYPE	QUALITY	CLASS	NO. OF CARDS	SOURCE OF PHOTOGRAPH
	<u>4</u>	<u>2</u>	<u>4</u>	<u>2</u>	<u>KOREA No 6 (59)</u>

CLASSIFICATION TOP SECRET CAPTIONED BY RL 1961  
 Approved For Release 2000/04/26 : CIA-RDP78-05867A000301240046-0  
 FORM NO. 174 USE PREVIOUS EDITIONS PHOTO ANALYSIS REPORT (20)

Approved For Release 2000/04/26 : CIA-RDP78-05867A000301240046-0

PHOTO NO. 814661

LATITUDE 37 50 N

LONGITUDE 124 25 E

COUNTRY KOREA

PROVINCE PYONGYAN - PUKTO

AREA NO	SUBJECT	SUBJECT	SUBJECT	SUBJECT	SUBJECT	SUBJECT	SUBJECT	SUBJECT
316 L	AFD	AS2						
Y O N G	<sup>5</sup> C H U O N	<sup>10</sup> G U N						
N E	<sup>25</sup> H O P	<sup>30</sup> O F						
M A C H	<sup>45</sup> I N E	<sup>50</sup> P L T.						

21,

DATE OF PHOTO	TYPE	QUALITY	CLASS	NO. OF CARDS	SOURCE OF PHOTOGRAPH
	1	2	4	2	KOREA No 6 (59)

PHOTO NO. 814662 APPROVED FOR RELEASE 2000/04/26 : CIA-RDP78-05867A000301240046-0

COUNTRY		KOREA		PROVINCE		PYONGAN-NAMDO		LATITUDE		39 01 N		LONGITUDE		125 49 E	
AREA NO	SUBJECT	SUBJECT	SUBJECT	SUBJECT	SUBJECT	SUBJECT	SUBJECT	SUBJECT	SUBJECT	SUBJECT	SUBJECT	SUBJECT	SUBJECT	SUBJECT	SUBJECT
AIG 2	CG2	CGB	AKC												
PYONGYANG										[ GENERAL					
VIEW OF CITY										]					

(6, 7, 10)

DATE OF PHOTO	TYPE	QUALITY	CLASS	NO. OF CARDS	SOURCE OF PHOTOGRAPH
	4	2	4	3	KOREA No 6 (59)
CLASSIFICATION	CAPTIONED BY		1961		
	RL				

PHOTO NO. 814663 REF NO. P 3146 LATITUDE 40 06 N LONGITUDE 124 24 E

COUNTRY KOREA PROVINCE PYONGAN - PUKTO

AREA NO	SUBJECT	SUBJECT	SUBJECT	SUBJECT	SUBJECT	SUBJECT	SUBJECT	SUBJECT	SUBJECT
316 L	ABC								
	5			10		15			20
	25			30		35			40
	45			50					

SHINUJU NO. WEAVI  
 NG SHOP OF TEXTILE C  
 OMBINE

SHINUJU

(8,22)

DATE OF PHOTO	TYPE	QUALITY	CLASS	NO. OF CARDS	SOURCE OF PHOTOGRAPH
	1	2	4	1	KOREA, NO 4 (57) 1961

LONGITUDE 127 34 E

PHOTO NO. 814664

LIST NO. P 3146

C

37 32 N

COUNTRY KOREA

PROVINCE HANGYONG - NAMDO

AREA NO	SUBJECT	SUBJECT	SUBJECT	SUBJECT	SUBJECT	SUBJECT	SUBJECT	SUBJECT
216 L	ADQ							
P O N	G U N G							
T I O N	S H O P							
H L O R I D E	F T Y							

NEUTRALIZE

AT VINYFL

(FACTORY)

(8, 15)

DATE OF PHOTO	TYPE	QUALITY	CLASS	NO. OF CARDS	SOURCE OF PHOTOGRAPH
	1	2	4	1	KOREA, No. 4 (57) 1961

PHOTO NO. 814665		REF ID: P 3146		CLASS. C.		LATITUDE 40 06 N		LONGITUDE 124 24 E	
COUNTRY KOREA				PROVINCE PYONGAN - PUKTO					
AREA NO 316 L		SUBJECT AGR		SUBJECT		SUBJECT		SUBJECT	
5		10		15		20		25	
\$ I N U I J U		W E A V I N G		\$ H O		40		45	
25		30		35		40		45	
P O F		\$ I N U I J U		T E X T I L E		50		55	
45		50		55		60		65	
C O M B I N E									

(8, 22)

DATE OF PHOTO		TYPE	QUALITY	CLASS	NO. OF CARDS	SOURCE OF PHOTOGRAPH
		1	2	4	1	KOREA No 9 (57) 1961

PHOTO NO.		814666		P 3146		C		41 46 N		LONGITUDE		129 49 E							
COUNTRY				KOREA								PROVINCE				HANGYONG-PUETO			
AREA NO		1162		SUBJECT		AGC		SUBJECT		SUBJECT		SUBJECT		SUBJECT		SUBJECT		SUBJECT	
C		H O N G		J I N		R O V I N G		S H O		10		15		20		30		40	
P		O E		S P I N N I N G		M I L L		25		35		45		50					

(8, 22)

DATE OF PHOTO	TYPE	QUALITY	CLASS	NO. OF CARDS	SOURCE OF PHOTOGRAPH
	1	2	4	1	KOREA, No 4 (57) 1961



PHOTO NO. 814667 P 3146 89 37 20

COUNTRY KOREA PROVINCE PYONGAN-PUKTO

AREA NO	SUBJECT	SUBJECT	SUBJECT	SUBJECT	SUBJECT	SUBJECT	SUBJECT	SUBJECT	SUBJECT
316 L	AGC								
K U S O N G			K U S O N G					T E X T	
L E M I L L									

(22)

DATE OF PHOTO	TYPE	QUALITY	CLASS	NO. OF CARDS	SOURCE OF PHOTOGRAPH
	1	2	4	1	KOREA, No. 4 (57) 1961

CLASSIFICATION Approved For Release 2000/04/26 : CIA-RDP78-05867A000301240046-0 CAPTIONED BY PL

PHOTO NO. 814668 REF ID: P 3146 C 37 01 W

COUNTRY	KOREA								PROVINCE	PYONGAN-NAMDO									
AREA NO	414 L	SUBJECT	AFC	SUBJECT	AFD	SUBJECT		SUBJECT		SUBJECT		SUBJECT		SUBJECT		SUBJECT		SUBJECT	
	P	Y	O	N	G	Y	A	N	G	A	\$	\$	E	M	B	B	L		
	I	N	G	M	A	C	H	I	N	E	\$								

AT PYONGYANG  
 TEXTILE MACHINERY FACTORY  
 (8, 21)

DATE OF PHOTO	TYPE	QUALITY	CLASS	NO. OF CARDS	SOURCE OF PHOTOGRAPH
	1	2	4	2	KOREA No. 4 (57) 1961

PHOTO NO. 814669 P 3146 C 37 33 N

COUNTRY KOREA PROVINCE

AREA NO	SUBJECT	SUBJECT	SUBJECT	SUBJECT	SUBJECT	SUBJECT	SUBJECT	SUBJECT
216 L	AGC	ABP						
P O N I	5 G	10 U	15 N	20 A	25 L	30 O	35 N	40 F
C T O R Y	25	30	35	40				
U N D E R	45	50						

(7, 23, 25)

DATE OF PHOTO	TYPE	QUALITY	CLASS	NO. OF CARDS	SOURCE OF PHOTOGRAPH
	A	2	A	2	KOREA, No. 4 (57) 1961

CLASSIFICATION Approved For Release 2000/04/26 : CIA-RDP78-05867A000301240046-0

Approved For Release 2000/04/26 : CIA-RDP78-05867A000301240046-0

PHOTO NO. 814670 SUBJECT P 3146 PROVINCIALITY C LONGITUDE 121 28 E

COUNTRY CHINA PROVINCE KIANGSU

AREA NO	SUBJECT	SUBJECT	SUBJECT	SUBJECT	SUBJECT	SUBJECT	SUBJECT	SUBJECT	SUBJECT
580 L	C46	C05	C02						
	5		10			15			20
S H A N G H A I				L U		H S U N			M E
	25		30			35			40
M O R I A L		H A L L							
	45		50						

(1, 1, 1)

DATE OF PHOTO	TYPE	QUALITY	CLASS	NO. OF CARDS	SOURCE OF PHOTOGRAPH
	A	2	4	3	CHINA RECONSTRUCT.

CLASSIFICATION CAPTIONED BY 1961

Approved For Release 2000/04/26 : CIA-RDP78-05867A000301240046-0

PHOTO NO. 814671 SUBJECT P 3146 REFERENCE C LATITUDE 29 26 N LONGITUDE 116 24 E

COUNTRY CHINA PROVINCE HOPEH

AREA NO	SUBJECT	SUBJECT	SUBJECT	SUBJECT	SUBJECT	SUBJECT	SUBJECT	SUBJECT	SUBJECT
2302	QDB								
	5		10		15			20	
	P E I P I N G S		W I N G S		O F		C H I		
	23		30		35			40	
	H U I T A N		H O S P I T A L						
	45		50						

(7, 10)

DATE OF PHOTO	TYPE	QUALITY	CLASS	NO. OF CARDS	SOURCE OF PHOTOGRAPH
	4	2	4	1	CHINA RECONSTRUCTS
CLASSIFICATION				CAPTIONED BY	
Approved For Release 2000/04/26 : CIA-RDP78-05867A000301240046-0				PL	JULY 1961

PHOTO NO.	814672	SUBJECT	P 3146	ARTICLE	2	LONGITUDE	37 36 N 116 24 E
COUNTRY	CHINA		PROVINCE HOPEN				
AREA NO.	230 L	SUBJECT	CDC	SUBJECT		SUBJECT	
		5		10		15	20
	P E I P I N G			P E I P I N G		A R T	
		25		30		35	40
	G A L L E R Y			R E C E N T L Y			
		45		50			
	O M P L E T E D						

(7,10)

DATE OF PHOTO	TYPE	QUALITY	CLASS	NO. OF CARDS	SOURCE OF PHOTOGRAPH
	4	2	4	1	CHINA RECONSTRUCTS
CLASSIFICATION	CAPTIONED BY			JULY 1961	
	RL				

Approved For Release 2000/04/26 : CIA-RDP78-05867A000301240046-0

PHOTO NO.	814673	REF ID	P 3146	CLASS	C	COORDINATES	39 56 N	LONGITUDE	116 24 E
-----------	--------	--------	--------	-------	---	-------------	---------	-----------	----------

COUNTRY	CHINA	PROVINCE	HOPEH
---------	-------	----------	-------

AREA NO	230 L	SUBJECT	CDG	SUBJECT		SUBJECT		SUBJECT		SUBJECT		SUBJECT		SUBJECT					
	P	E	I	P	I	N	G		A	U	D	I	T	O	R	I	U	M	
	O	F	T	H	E		G	R	E	A	T		H	A	L	L		O	F
	T	H	C		P	E	O	P	L	E									

WHICH ACCOMMODATES 12,000

710

DATE OF PHOTO		TYPE	1	QUALITY	2	CLASS	A	NO. OF CARDS	1	SOURCE OF PHOTOGRAPH	CHINA RECONSTRUCTS
CLASSIFICATION		CAPTIONED BY	RL	July 1961							

Approved For Release 2000/04/26 : CIA-RDP78-05867A000301240046-0

Approved For Release 2000/04/26 : CIA-RDP76-05867A000301240046-0

PHOTO NO. 814674 SUBJECT D 3146 C

COUNTRY CHINA PROVINCE HUBEH

AREA NO 330 L SUBJECT AKT D36

W U H A N A Y A N G T Z E R I V E R

B R I D G E

BRIDGEHEAD PAVILION OF THE

(23, 21)

DATE OF PHOTO	TYPE	QUALITY	CLASS	NO. OF CARDS	SOURCE OF PHOTOGRAPH
	A	2	A	2	CHINA RECONSTRUCTS
CAPTIONED BY					July 1961



Approved For Release 2000/04/26 : CIA-RDP78-05867A000301240046-0

LONGITUDE 123 53 E

PHOTO NO.	814675	REF ID	P 3146	CLASS	C	DATE	41 52 N								
COUNTRY	CHINA		PROVINCE LIAONING												
AREA NO	440 L	SUBJECT	A2A	SUBJECT	A2E	SUBJECT	A2G	SUBJECT	A2L	SUBJECT		SUBJECT		SUBJECT	

F U S H U N M I N I N G C O A L  
 W I T H E L E C T R I C S H O U E L  
 \$

IN THE FUSHUN COAL MINE

(14, 17, 19, 21)

DATE OF PHOTO	TYPE	QUALITY	CLASS	NO. OF CARDS	SOURCE OF PHOTOGRAPH
	4	2	4	4	CHINA PICTORIAL
CAPTIONED BY					5 MAY 1960

Approved For Release 2000/04/26 : CIA-RDP78-05867A000301240046-0

GPO 916791

PHOTO NO. 814676 REFERENCE P 3146: ~~REF C~~ 23 LATITUDE 23 05 N LONGITUDE 113 06 E

COUNTRY	CHINA		PROVINCE KWANGTUNG						
AREA NO	980L	SUBJECT C62	SUBJECT C29	SUBJECT C6B	SUBJECT D36	SUBJECT	SUBJECT	SUBJECT	SUBJECT
		5		10			15		20
	NAN	HAI			GENERAL				VI
		25		35			35		40
	EW	OF	CITY	]					
		45		50					

(6, 7, 8, 23, 29)

DATE OF PHOTO	TYPE	QUALITY	CLASS	NO. OF CARDS	SOURCE OF PHOTOGRAPH
	A	2	A	4	CHINA PICTORIAL NO. 9
CLASSIFICATION				CAPTIONED BY	DATE
				RL	MAY 1960

Approved For Release 2000/04/26 : CIA-RDP78-05867A000301240046-0

LONGITUDE  
113 06 E

PHOTO NO. 814677 REFERENCE P 3146 C TYPE 23 02 N

COUNTRY CHINA PROVINCE KWANGTUNG

AREA NO	SUBJECT	SUBJECT	SUBJECT	SUBJECT	SUBJECT	SUBJECT	SUBJECT	SUBJECT
881 L	C6B	C2G	C62					
N A N	H A I		C H Y A N L I				L A N	

(6,7,8,10)

DATE OF PHOTO	TYPE	QUALITY	CLASS	NO. (OF CARDS)	SOURCE OF PHOTOGRAPH
	2	2	4	3	CHINA PICTORIAL, NO. 9

CLASSIFICATION CAPTIONED BY 5 MAY 1961

Approved For Release 2000/04/26 : CIA-RDP78-05867A000301240046-0

PHOTO NO.	814678	REF ID	P 3146	PROVINCE	C	LATITUDE	23 07 W	LONGITUDE	113 15 E
COUNTRY	CHINA		KWANGTUNG						
AREA NO.	981 L	SUBJECT	C62	SUBJECT	C6B	SUBJECT	C2G	SUBJECT	AKC
		5				10		15	
	CANTON					HAICHY		35	SQUAR
		25				30		40	
	E					50			
		45							

(1, 6, 7, 8, 10, 23)

DATE OF PHOTO	TYPE	QUALITY	CLASS	NO. OF CARDS	SOURCE OF PHOTOGRAPH
	A	2	A	A	CHINA PICTORIAL No. 9
CLASSIFICATION	CAPTIONED BY			5 MAY 1960	
	RL			188 Right	

PHOTO NO.	814679	REF ID	P 3146	DATE	NIS	COORDINATES	25 05 N	LONGITUDE	116 30 E
COUNTRY	CHINA		FUJIAN						
AREA NO.	381 L	SUBJECT	D00	D36	C68	ART			
			5	10	15	20			
	SHANG		HANG		H \$ I E N				I \$
			25	30	35	40			
	AIKI		PEOPLE		COMMUNE				
			45	50					

(1, 6, 7, 8, 10, 29)

DATE OF PHOTO	TYPE	QUALITY	CLASS	NO. OF CARDS	SOURCE OF PHOTOGRAPH
	4	2	4	4	CHINA PICTORIAL
					No. 5 1961
CLASSIFICATION	CAPTIONED BY				
	RL				

PHOTO NO.	814680	FORM NO.	P 3146	LONGITUDE	106 49 E
COUNTRY	INDONESIA	PROVINCE	JAVA		
AREA NO.	33T	SUBJECT	C6B	SUBJECT	C2G
		SUBJECT	AKA	SUBJECT	
	D J A K A R T A				
	N E I N C I T Y				

(6, 7, 8, 19, 23)

DATE OF PHOTO	TYPE	QUALITY	CLASS	NO. OF CARDS	SOURCE OF PHOTOGRAPH
	4	2	4	3	CHINA PICTORIAL,
CAPTIONED BY					No 5 1961
RL					

PHOTO NO. 814681 P 3146 C 06 548

COUNTRY		PROVINCE							
INDONESIA		JAVA							
AREA NO	SUBJECT	SUBJECT	SUBJECT	SUBJECT	SUBJECT	SUBJECT	SUBJECT	SUBJECT	SUBJECT
33 T	CD6								
B	A	N	D	U	N	G	B	U	I

(7, 8, 11)

DATE OF PHOTO	TYPE	QUALITY	CLASS	NO. OF CARDS	SOURCE OF PHOTOGRAPH
	A	2	4	1	CHINA PICTORIAL, Nos

PHOTO NO.	814682	LOT NO.	R1469	MAP REFERENCE	C	LATITUDE	30 00 N	LONGITUDE	118 00 E
COUNTRY	CHINA			PROVINCE	ANHWEI				
AREA NO.	181	SUBJECT	BH2	SUBJECT	AV6	SUBJECT		SUBJECT	
	H U A N G S H A N								
	H E R								
	A N G S H A N								

H U A N G S H A N<sup>10</sup> M T N S,<sup>15</sup> W E A T<sup>20</sup>  
 H E R<sup>25</sup> S T A T I O N<sup>30</sup> O N<sup>35</sup> M T<sup>40</sup> H U<sup>45</sup>  
 A N G S H A N<sup>50</sup> (EXACT LOCATION UNKNOWN).

[#2]

1, 4, 8

DATE OF PHOTO	TYPE	QUALITY	CLASS	NO. OF CARDS	SOURCE OF PHOTOGRAPH
	4	2	4	2	China <del>Photographs</del> Reconstructs.
CLASSIFICATION	000				CAPTIONED BY
					REB
					no. 8, 1961



LONGITUDE 113 58 E

PHOTO NO. 814683

P 3146

APPROXIMATE COORDINATES N 26 23 26 S 113 58 E

COUNTRY CHINA		PROVINCE # KIANGSU							
AREA NO 681 L	SUBJECT C68	SUBJECT DDD	SUBJECT AHL	SUBJECT C2G	SUBJECT	SUBJECT	SUBJECT	SUBJECT	SUBJECT
S	5		10		15			20	
SHAN	WAN		GEN	ERA				U	
E	W	O	F	V	L	L	A	G	E
	25		30		35			40	
	45		50						

(1, 7, 8, 18, 24)

DATE OF PHOTO	TYPE	QUALITY	CLASS	NO. OF CARDS	SOURCE OF PHOTOGRAPH
	4	2	4	4	CHINA PICTORIAL No 7

CLASSIFICATION Approved For Release 2000/04/26 : CIA-RDP78-05867A000301240046-0 CAPTIONED BY [Signature] 1961

Approved For Release 2000/04/26 : CIA-RDP78-05867A000301240046-0

PHOTO NO. 814684 *P 3146* REFERENCE *Atlas (C19)* LATITUDE *26 26 27N* LONGITUDE *114 06 E*

COUNTRY		PROVINCE							
CHINA		HUNAN							
AREA NO	SUBJECT	SUBJECT	SUBJECT	SUBJECT	SUBJECT	SUBJECT	SUBJECT	SUBJECT	SUBJECT
681 L	C68	DDO	C34						
C H I N A	5	K A N G	10	M T N	15			L N R	20
	25		30		35				40
	45		50						

(1, 6, 8, 10)

DATE OF PHOTO	TYPE	QUALITY	CLASS	NO. (OF CARDS)	SOURCE OF PHOTOGRAPH
	A	2	4	3	CHINA PICTORIAL No 7
CAPTIONED BY <i>P4</i>					1961

Approved For Release 2000/04/26 : CIA-RDP78-05867A000301240046-0

PHOTO NO. 814685      P 3140      NIS      26 45 N      LONGITUDE 113 58 E

COUNTRY CHINA      PROVINCE KIANGSU

AREA NO	SUBJECT	SUBJECT	SUBJECT	SUBJECT	SUBJECT	SUBJECT	SUBJECT	SUBJECT
681 L	DDO	D26	C68	AKU	AKW			
N I N G		K A N G				L G E N E R A L		
V I E W		O F				V I L L A G E I		

(1, 6, 7, 10, 23, 28, 29)

DATE OF PHOTO	TYPE	QUALITY	CLASS	NO. OF CARDS	SOURCE OF PHOTOGRAPH
	A	2	A	5	CHINA PICTORIAL No. 7

CLASSIFICATION Approved For Release 2000/04/26 : CIA-RDP78-05867A000301240046-0      CAPTIONED BY *Butter*      1961

Approved For Release 2000/04/26 : CIA-RDP78-05867A000301240046-0

PHOTO NO. 814685 P 3146 ATLAS (C.I.A.) 26 340046-0 LONGITUDE 114 06 E

COUNTRY CHINA		PROVINCE HUNAN														
AREA NO A80L	SUBJECT DOD	SUBJECT AKY	SUBJECT DDB	SUBJECT AKQ	SUBJECT	SUBJECT	SUBJECT	SUBJECT	SUBJECT							
C	H	I	N	G	K	A	N	G	M	T	N	(	N	R	)	20
																40

(1, 19, 28)

DATE OF PHOTO	TYPE	QUALITY	CLASS	NO. OF CARDS	SOURCE OF PHOTOGRAPH
	A	2	4	4	CHINA PICTORIAL No 7

CLASSIFICATION Approved For Release 2000/04/26 : CIA-RDP78-05867A000301240046-0

1961

PHOTO NO. 814687 P 3146 C 3146

COUNTRY CHINA PROVINCE KIANGSU

AREA NO	SUBJECT	SUBJECT	SUBJECT	SUBJECT	SUBJECT	SUBJECT	SUBJECT	SUBJECT
581 L	AEM							
SHANGHAI				TWIN			SPIRO	
METER		MAD					ATAMEDICA	
EQUIP.				F T Y		SHANGHAI		

(EQUIPMENT FACTORY)

(8, 10)

DATE OF PHOTO	TYPE	QUALITY	CLASS	NO. OF CARDS	SOURCE OF PHOTOGRAPH
	1	2	A	1	CHINA PICTORIAL, NO 7

Approved For Release 2000/04/26 : CIA-RDP78-05867A000301240046-0

PHOTO NO.	814588	REF. NO.	P3146	LATITUDE	37 14 N	LONGITUDE	121 28 E
COUNTRY	CHINA		PROVINCE	KIANGSU			
AREA NO.	581L	SUBJECT	AEM AEN AGY	SUBJECT		SUBJECT	
		SUBJECT	HAN SHAI	SUBJECT	PERSONNEL	SUBJECT	
		SUBJECT	HAN SHAI	SUBJECT	MEDICAL	SUBJECT	
		SUBJECT	EQUIP. FTY.	SUBJECT	(EQUIPMENT FACTORY	SUBJECT	

(8, 10)

DATE OF PHOTO	TYPE	QUALITY	CLASS	NO. OF CARDS	SOURCE OF PHOTOGRAPH
	1	2	A	3	CHINA PICTORIAL No 7 1961

Approved For Release 2000/04/26 : CIA-RDP78-05867A000301240046-0

Approved For Release 2000/04/26 : CIA-RDP78-05867A000301240046-0

MICRO NO. 814689 LOCATION P 3146 C 31 LATITUDE 37° 12' N LONGITUDE 121 28 E

COUNTRY	<u>CHINA</u>		PROVINCE	<u>KIANGSU</u>			
AREA NO.	<u>5812</u>	SUBJECT	<u>AEM</u>	SUBJECT	<u>AE\$</u>	SUBJECT	<u>10</u>
		SUBJECT	<u>5</u>	SUBJECT	<u>15</u>	SUBJECT	<u>20</u>
		SUBJECT	<u>25</u>	SUBJECT	<u>30</u>	SUBJECT	<u>40</u>
		SUBJECT	<u>45</u>	SUBJECT	<u>50</u>	SUBJECT	<u>55</u>

SHANGHAI ELECTRO-EN  
CEPHALOGRAPH PRODUCED AT

YUCHOU PHYSICAL AND CHEMICAL INSTRUMENTS  
FACTORY

(2, 10, 23)

DATE OF PHOTO	TYPE	QUALITY	CLASS	NO. OF CARDS	SOURCE OF PHOTOGRAPH
	<u>1</u>	<u>2</u>	<u>4</u>	<u>2</u>	<u>CHINA PICTORIAL, NO 7</u>

Approved For Release 2000/04/26 : CIA-RDP78-05867A000301240046-0

PHOTO NO. 814690		LOT NO. P 3140		LATITUDE		LONGITUDE	
COUNTRY CHINA				PROVINCE SHANGHAI			
AREA NO. 587 L		SUBJECT AEM AES		SUBJECT		SUBJECT	
1		5		10		15	
2		25		30		35	
3		40		45		50	
ON APPARATUS				FOR REDUCING			
INTUSSCEPTION							
(8,10)							
DATE OF PHOTO		TYPE	QUALITY	CLASS	NO. OF CARDS	SOURCE OF PHOTOGRAPH	
		1	2	4	2	CHINA PICTORIAL NO. 7	
CAPTIONED BY				1110			
Approved For Release 2000/04/26 : CIA-RDP78-05867A000301240046-0							
FORM NO. 174 USE PREVIOUS EDITIONS						PHOTO ANALYSIS REPORT	
						707 Right	
						GPO 818791	



LONGITUDE 21°32' E

PHOTO NO. 814691

LOT NO. P-984

MAP REFERENCE C

LATITUDE 45°11' N

COUNTRY	PROVINCE	SUBJECT	SUBJECT	SUBJECT	SUBJECT	SUBJECT	SUBJECT	SUBJECT	SUBJECT
ROMANIA	BUCEGI	660 M	BH 2	A40	DWD				
		5		(NR)	10		M E T E O R O L	20	0
		25			30			35	[M T]
		45			50				

NOTE FOR LINE.

25X1A

(1,471)

7

DATE OF PHOTO	TYPE	QUALITY	CLASS	NO. OF CARDS
June 61	4	2	3	3

PHOTO NO. 814692	LOT NO. P2984	MAP REFERENCE C	LATITUDE 4521N	LONGITUDE 2532E
COUNTRY ROMANIA	PROVINCE BUCEGI			
AREA NO 660M	SUBJECT Ctr	SUBJECT C24	SUBJECT	SUBJECT
SUBJECT 5	SUBJECT 10	SUBJECT 15	SUBJECT 20	SUBJECT 25
SUBJECT 25	SUBJECT 30	SUBJECT 35	SUBJECT 40	SUBJECT 45
SINAI A		B L D G S		P E L E ✓
C A S T L E				

25X1A

DATE OF PHOTO	TYPE	QUALITY	CLASS	NO. OF CARDS
July 61	4	✓	3	2

LONGITUDE 2532E

PHOTO NO. 814693 LOT NO. P2984 MAP REFERENCE C 4521N

COUNTRY ROMANIA PROVINCE BUCEGI

AREA NO	SUBJECT	SUBJECT	SUBJECT	SUBJECT	SUBJECT	SUBJECT	SUBJECT
660M	C26	C26	C26	C6B			
	5		10			15	20
SINAIA			GRILL			NG	HAM
BURGERS	25		30			35	40
ACE	45		50				

25X1A

D-TE OF PHOTO	TYPE	QUALITY	CLASS	NO. OF CARDS
July 61	4	2	3	4

CAPTIONED BY [Signature]

PHOTO NO. 81469i

LOT NO. P2184

MAP REFERENCE C

LATITUDE 45 21 N

COUNTRY

RUMANIA

PROVINCE

BUCEGI

AREA NO

660M

SUBJECT

C26

SUBJECT

AKZ

SUBJECT

DOD

SUBJECT

(NR)

SUBJECT

BE D 4

SUBJECT

5

SUBJECT

0 N

SUBJECT

20

3  
1 N A I A  
25  
P O I A N A  
45

10  
(NR)  
30  
S T I N E I  
50

25X1A

DATE OF PHOTO

June 61

TYPE

4

QUALITY

2

CLASS

3

NO. OF CARDS

3

CAPTIONED BY

*[Signature]*

CLASSIFICATION

Approved For Release 2000/04/26 : CIA-RDP78-05867A000

PHOTO ANALYSIS REPORT

LONGITUDE  
2532 E

PHOTO NO.	814695	LOT NO.	P284	MAP REFERENCE	C	LATITUDE	4521 N													
COUNTRY	ROMANIA		PROVINCE	BUCEGI																
AREA NO.	660M	SUBJECT	DOD	SUBJECT	DOR	SUBJECT	D48	SUBJECT	CBK	SUBJECT	D36	SUBJECT		SUBJECT		SUBJECT				
		5			(N A)	10			L R G	15								FR	20	
		25				30														40
		45				50														

25X1A

DATE OF PHOTO	TYPE	QUALITY	CLASS	NO. OF CARDS
June 61	4	✓	3	5

1,6,7,18/20  
CAPTIONED BY

PHOTO NO.	814695	LOT NO.	P2484	MAP REFERENCE	e	LATITUDE	4523N
COUNTRY	ROMANIA		PROVINCE	BUCEGI			
AREA NO.	6460M	SUBJECT	DWD	SUBJECT	DWD	SUBJECT	DWS
		SUBJECT	DZL	SUBJECT	DZL	SUBJECT	CBV
		SUBJECT	AKR	SUBJECT	AKR	SUBJECT	AKR
		SUBJECT	(N R)	SUBJECT	(N R)	SUBJECT	(N R)
		SUBJECT	LK G	SUBJECT	LK G	SUBJECT	LK G
		SUBJECT	TAPULUI	SUBJECT	TAPULUI	SUBJECT	TAPULUI
		SUBJECT	V A L L E Y	SUBJECT	V A L L E Y	SUBJECT	V A L L E Y
		SUBJECT	P O I A N A	SUBJECT	P O I A N A	SUBJECT	P O I A N A
		SUBJECT	TINEI	SUBJECT	TINEI	SUBJECT	TINEI

25X1A

(1, 6, 18, 28)

DATE OF PHOTO	TYPE	QUALITY	CLASS	NO. OF CARDS
June 61	4	2	3	6

PHOTO NO.	814697	LOT NO.	P2984	MAP REFERENCE	C	LATITUDE	4523N
COUNTRY	ROMANIA		PROVINCE				
AREA NO.	660M		BUCEGI				
	SUBJECT	SUBJECT	SUBJECT	SUBJECT	SUBJECT	SUBJECT	SUBJECT
	DOD	DOR	DEL	DLP	AKL	CGY	AKZ
	5		10			15	(N.C.)
	POIANA		TAPULUI		35		40
	25		30				P
	RAH		VALLEY		EKG		W
	45		50				
	FR		POIANA		STINEI		POIANA

TAPULUI IN RAEG; BUSTENI AT LEFT CENTER.  
 PART ① OF 2-PART PANORAMA.  
 SEE CIA.

25X1A

DATE OF PHOTO	TYPE	QUALITY	CLASS	NO. OF CARDS
June 61	4	v	3	7
CLASSIFICATION				CAPTIONED BY
				Sh

LONGITUDE 2532 E

PHOTO NO. 814698

LOT NO. P4984

AAP REFERENCE C

LATITUDE 4523 N

COUNTRY	PROVINCE									
RUMANIA	BUCEGI									
AREA NO	SUBJECT	SUBJECT	SUBJECT	SUBJECT	SUBJECT	SUBJECT	SUBJECT	SUBJECT	SUBJECT	SUBJECT
660M	DOB	DOB	DZC	DUF	AKL	CGY	AKZ			
	5		10		15		20			
POIANA		TAPULUI								
	25		30		35		40			
RAH		VALLLEY								
	45		50							
EFRA		POIANA								

TAPULUI IN EG.

PART 2 OF 2-PART PANORAMA

SEE CIA

25X1A

DATE OF PHOTO	TYPE	QUALITY	CLASS	NO. OF CARDS
June 61	4	Y	3	7

CLASSIFICATION



Approved For Release 2009/04/26 : CIA-RDP78-05867A000301240046-0

PHOTO NO. 814699

LONGITUDE 1833 E

COUNTRY POLAND PROVINCE GDANSK

AREA NO	SUBJECT	SUBJECT	SUBJECT	SUBJECT	SUBJECT	SUBJECT	SUBJECT	SUBJECT
1255M	ALA	CR4	ALY					
G D Y N I A			P O R T			P T		
F 2 - P T		P A N	O R A M A					

DEC CIA

(18)

STATINTL

DATE OF PHOTO	TYPE	QUALITY	CLASS	NO. OF CARDS	SC
June 61	4	2	4	3	

CAPTIONED BY

Approved For Release 2009/04/26 : CIA-RDP78-05867A000301240046-0

LONGITUDE 18 33 E

PHOTO NO.	S14700		Lot No.	P4451		APPROVAL	C		DATE	1976	
COUNTRY	POLAND			PROVINCE GDANSK							
AREA NO	1255M	SUBJECT	MA	C26	324						
		5			10				15		20
	G D Y N	1	A		P				PT		2
	F	2	PT		30				35		40
		45			50						
SEC CIA											

STATINTL

DATE OF PHOTO	TYPE	QUALITY	CLASS	NO. OF CARDS	SOURCE
June 61	✓	2	4	3	[REDACTED]
CAPTIONED BY					

PHOTO ANALYSIS REPORT

Approved For Release 2000/04/26 : CIA-RDP78-05867A000301240046-0

LONGITUDE

PHOTO NO. 814701 *F 4158* *C* *5420 N* 18 33 E

COUNTRY POLAND PROVINCE GDANSK

AREA NO	SUBJECT	SUBJECT	SUBJECT	SUBJECT	SUBJECT	SUBJECT	SUBJECT	SUBJECT	SUBJECT
155M	ALC	ALA							
G D Y N I A	<sup>5</sup>			<sup>10</sup>			<sup>15</sup>		<sup>20</sup>
S S E L	<sup>25</sup>	M A Z O W S Z E		<sup>30</sup>		<sup>35</sup>	(P o r t)		<sup>40</sup>
	<sup>45</sup>			<sup>50</sup>					

STATINTL

DATE OF PHOTO	TYPE	QUALITY	CLASS	NO. OF CARDS
June 61	4	2	4	2



CLASSIFICATION CAPTIONED BY

Approved For Release 2000/04/26 : CIA-RDP78-05867A000301240046-0

PHOTO NO. 811702 | SUBJECT 1457 | REF ID C | LONGITUDE 54 30 N 18 33 E

COUNTRY POLAND | PROVINCE GDANSK

AREA NO	SUBJECT	SUBJECT	SUBJECT	SUBJECT	SUBJECT	SUBJECT	SUBJECT	SUBJECT
<u>151M</u>	<u>SCE</u>	<u>ALA</u>	<u>ALP</u>					
<u>6</u>	<u>D</u>	<u>N</u>	<u>1</u>	<u>A</u>	<u>10</u>	<u>D</u>	<u>R</u>	<u>Y</u>
	<u>25</u>	<u>T</u>	<u>R</u>	<u>U</u>	<u>30</u>	<u>C</u>	<u>T</u>	<u>1</u>
	<u>45</u>	<u>0</u>	<u>N</u>	<u>30</u>	<u>1</u>	<u>I</u>	<u>T</u>	<u>E</u>
	<u>50</u>	<u>T</u>	<u>A</u>	<u>R</u>	<u>35</u>	<u>I</u>	<u>N</u>	<u>P</u>
		<u>E</u>	<u>A</u>					<u>40</u>
								<u>20</u>
								<u>15</u>
								<u>10</u>


STATINTL

DATE OF PHOTO	TYPE	QUALITY	CLASS	NO. OF CARBS	SO
<u>June 61</u>	<u>✓</u>	<u>2</u>	<u>✓</u>	<u>3</u>	

CLASSIFICATION SECRET | CAPTIONED BY [Signature]

PHOTO NO. 814705		LATITUDE 54° 51' N		LONGITUDE 18° 33' E	
COUNTRY POLAND			PROVINCE GDANSK		
AREA NO. 127M	SUBJECT C26	SUBJECT ALA	SUBJECT AM9	SUBJECT	SUBJECT
G D Y N	5 I A		10 P O R T	15 R A D I O	20
T O W E R	25		30 L A T	35 B G	40 (B C D)
G S	45		50		
STATINTL					
DATE OF PHOTO	TYPE	QUALITY	CLASS	NO. OF CARDS	SOURCE
June 61	4	2	4	3	[REDACTED]
CLASSIFICATION SECRET			CAPTIONED BY [REDACTED]		

PHOTO NO.	81470i	LOT NO.	11979	MAP REFERENCE	C	LATITUDE	44 52 N	LONGITUDE	20 39 E									
COUNTRY	YUGOSLAVIA			PROVINCE	SRBIJA													
AREA NO.	480M	SUBJECT	C6B	SUBJECT	C6C	SUBJECT	C70	SUBJECT	C2G	SUBJECT	AE	SUBJECT		SUBJECT		SUBJECT		
	PAN	C	E	V	O		10	M	A	R	K	E	T		P	L	A	C
	E.		25	[	P	E	0	P	L	E			35	B	L	D	G	8]
			45				50											



25X1A

DATE OF PHOTO	TYPE	QUALITY	CLASS	NO. OF CARDS
Apr 61	4	2	3	8
CLASSIFICATION				CAPTIONED BY
Conf				DR

PHOTO NO.	814705	LOT NO.	P1879	MAP REFERENCE	NIS	LATITUDE	4541 N	LONGITUDE	2115 E
COUNTRY	ROMANIA			PROVINCE	TIMIS				
AREA NO.	460M	SUBJECT	D39	SUBJECT	D48	SUBJECT		SUBJECT	
	L	U	G	O	J	(NR)		10	T
	U	T	3	25	K	M	N	30	R
	R	E	E	45				35	E
								40	A
								50	B
									O
									3
									7

(52)

25X1A

DATE OF PHOTO	TYPE	QUALITY	CLASS	NO. OF CARDS	SOURCE
Apr 61	4	2	3	2	
CLASSIFICATION				CAPTIONED BY	
Conf				sh	

PHOTO NO.	814706	LOT NO.	P 1879	MAP REFERENCE	NIS	LATITUDE	45 41 N	LONGITUDE	21 17 E									
COUNTRY	ROMANIA		PROVINCE							TIMIS								
AREA NO	460M	SUBJECT	C76	SUBJECT	C78	SUBJECT	C72	SUBJECT	CB	SUBJECT	C24	SUBJECT		SUBJECT		SUBJECT		
	L	U	G	O	J	B	A	N	A	T	W	U	M	A	N			20
	N	U	I			S	T	R	E	E	T							40

DATE OF PHOTO	Apr 61	TYPE	4	QUALITY	2	CLASS	3	NO. OF CARDS	5
CLASSIFICATION	Conf				CAPTIONED BY				
					M				

(6.7.8) 25X1A



PHOTO NO.	814707	LOT NO.	P1879	MAP REFERENCE	Nis	LATITUDE	4541N	LONGITUDE	2153E
COUNTRY	ROMANIA		PROVINCE	TIMIS					
AREA NO.	460M	SUBJECT	AKZ	SUBJECT		SUBJECT		SUBJECT	
	L	U	G	o	5			10	

25X1A

DATE OF PHOTO	TYPE	QUALITY	CLASS	NO. OF CARDS
Apr 61	✓	2	3	2
CLASSIFICATION				CAPTIONED BY
Conf				Ra




PHOTO NO. 814708      LOT NO. P18779      MAP REFERENCE N15      LATITUDE 45 29 N      LONGITUDE 21 51 E

COUNTRY ROMANIA      PROVINCE TIMIS

AREA NO	SUBJECT	SUBJECT	SUBJECT	SUBJECT	SUBJECT	SUBJECT	SUBJECT	SUBJECT	SUBJECT
460M	C76	C78	DOB	C38	AKB				
F	1	R	L	5	U	G	(N/A)		
A	3	A	N	25	T	B	O	N	30
B	L	D	G	45	S				50

25X1A

(1, 7, 8, 28)

DATE OF PHOTO	TYPE	QUALITY	CLASS	NO. OF CARDS
Apr 61	4	2	3	5
CLASSIFICATION Conf				CAPTIONED BY [Signature]

PHOTO NO. 814709 LOT NO. 1879 MAP REFERENCE N18 LATITUDE 45 24 N LONGITUDE 21 53 E

COUNTRY ROMANIA PROVINCE TIMIS

AREA NO	SUBJECT	SUBJECT	SUBJECT	SUBJECT	SUBJECT	SUBJECT	SUBJECT	SUBJECT						
460M	C78	AKL	DOB	AKZ	C3A	AMO								
E	Z	E	R	1	(NR)	10	[H	1	L	15	2	8	B	20
D	G	1	25	F	1	E	L	D	30	1	35	R	D	40
A	L	B	45	A	R	B	E	R	50	1	FG			

25X1A

(1,7,8,23,428)

DATE OF PHOTO	TYPE	QUALITY	CLASS	NO. OF CARDS
Apr 61	4	2	3	6

CLASSIFICATION CONF CAPTIONED BY [Signature]

PHOTO NO. *814710* LOT NO. *P1879* MAP REFERENCE *C* LATITUDE *4519N* LONGITUDE *2154E*

COUNTRY *RUMANIA* PROVINCE *TIMIS*

AREA NO	SUBJECT	SUBJECT	SUBJECT	SUBJECT	SUBJECT	SUBJECT	SUBJECT	SUBJECT
<i>460M</i>	<i>AFG</i>	<i>AFD</i>	<i>AFJ</i>					
	<i>3</i>		<i>10</i>	<i>15</i>	<i>20</i>			<i>25</i>
<i>R E P I T A</i>			<i>M E T A L L</i>	<i>U R G I C A</i>				
<i>L I T</i>	<i>25</i>		<i>30</i>	<i>35</i>	<i>40</i>			
		<i>M A C H I N E R Y</i>		<i>P L A N T</i>				
	<i>45</i>		<i>50</i>					

25X1A

(712,21)

DATE OF PHOTO	TYPE	QUALITY	CLASS	NO. OF CARDS
<i>Apr 61</i>	<i>4</i>	<i>2</i>	<i>3</i>	<i>3</i>
CLASSIFICATION <i>Conf</i>				CAPTIONED BY <i>[Signature]</i>




PHOTO NO. 81471i LOT NO. P1979 MAP REFERENCE C LATITUDE 4518N LONGITUDE 2154E

COUNTRY RUMANIA PROVINCE TIMIS

AREA NO	SUBJECT	SUBJECT	SUBJECT	SUBJECT	SUBJECT	SUBJECT	SUBJECT	SUBJECT
460M	AAA	ABC	AFD					
R	E	S	I	T	A	M	E	T
L								

25X1A

DATE OF PHOTO	TYPE	QUALITY	CLASS	NO. OF CARDS
Apr 61	4	2	3	3

CLASSIFICATION Conf CAPTIONED BY [Signature]

PHOTO NO.	814712	LOT NO.	P1979	MAP REFERENCE	C	LATITUDE	4518 N	LONGITUDE	2154 E
COUNTRY	ROMANIA		PROVINCE						
AREA NO	460M		TIMIS						
	SUBJECT	SUBJECT	SUBJECT	SUBJECT	SUBJECT	SUBJECT	SUBJECT	SUBJECT	SUBJECT
	A99	AFC	AFD						
R	E	S	T	A	M	E	T	A	L
L	+								


25X1A

(7/14/21)

DATE OF PHOTO	TYPE	QUALITY	CLASS	NO. OF CARDS
Apr 61	4	2	3	3
CLASSIFICATION	CONF		CAPTIONED BY	
			Sh.	

PHOTO NO.		LOT NO.		MAP REFERENCE		LATITUDE		LONGITUDE	
814713		P1879		L		4518 N		21 54 E	
COUNTRY				PROVINCE					
ROMANIA				TIMIS					
AREA NO.		SUBJECT	SUBJECT	SUBJECT	SUBJECT	SUBJECT	SUBJECT	SUBJECT	SUBJECT
460M		AFC	AFD	AGG					
R E S I T A		5		10		15	L U R G I C A	20	
L +		25		30		35	P L A N T	40	
		45		50					
25X1A									

DATE OF PHOTO		TYPE	QUALITY	CLASS	NO. OF CARDS
Apr 61		4	2	3	3
CLASSIFICATION				CAPTIONED BY	
Conf				[Signature]	

25X1A

PHOTO NO.	81471a	LOT NO.	P1579	MAP REFERENCE	C	LATITUDE	4518 N	LONGITUDE	2154 E
COUNTRY	ROMANIA		PROVINCE TIMIS						
AREA NO	460M	SUBJECT	RFC	SUBJECT	IFD	SUBJECT	ISS	SUBJECT	
		5	-			10		15	20
	R E S		-			M E T A L		C L U R G I C A	
	L	25				30		35	40
			M A C H I N E R Y					P L A N T	
		45				50			

25X1A

DATE OF PHOTO	TYPE	QUALITY	CLASS	NO. OF CARDS
Apr 61	4	2	3	3
CLASSIFICATION	Conf		CAPTIONED BY [Signature]	






PHOTO NO.	814715		LOT NO.	P1874		MAP REFERENCE	C		LATITUDE	44 42 N		LONGITUDE	22 26 E		
COUNTRY	ROMANIA					PROVINCE	TIMIS								
AREA NO.	460M		SUBJECT	47	D36	SUBJECT	DOD		SUBJECT		SUBJECT		SUBJECT		
A	B	A	KALEH		10		I	R	O	15	N	S	A	T	
D		O	F	DANUBE		30				35	T	U	R	K	
			45		7	R	E	B	S		A	F	G		
IN															

25X1A

DATE OF PHOTO	TYPE	QUALITY	CLASS	NO. OF CARDS
Apr 61	V	V	3	3
CLASSIFICATION: Conf				CAPTIONED BY: SH

(1,7,10,29)

PHOTO NO.	814716	LOT NO.	P1879	MAP REFERENCE	C	LATITUDE	44 42 N	LONGITUDE	22 26 E
COUNTRY	RUMANIA		PROVINCE TIMIS						
AREA NO.	460 M	SUBJECT	D 07 D 36	SUBJECT	Cl. V	SUBJECT		SUBJECT	
	A D A	5	K A L E N	10	(W M)	15	D A N U B E	20	
	R I V E R	25		30	L K G	35	U P S T R E A M	40	
		45		50					

25X1A

DATE OF PHOTO	Apr 61	TYPE	42	CLASS	3	NO. OF CARDS	3
CLASSIFICATION	Conf		CAPTIONED BY [Signature]				

PHOTO NO.	814717	LOT NO.	P1879	MAP REFERENCE	C	LATITUDE	44 43 N	LONGITUDE	22 25 E
COUNTRY	ROMANIA		PROVINCE TIMIS						
AREA NO	460M	SUBJECT	D36	SUBJECT	CLP	SUBJECT	DDD	SUBJECT	
	O R	5	V A		10	A N	U B E	15	R I V E R
	L K	25	G		30	T R E A M		35	F R
	A	45	K A L E H		50	[ T W N ]			40

25X1A

DATE OF PHOTO	Apr 61	TYPE	4	QUALITY	2	CLASS	3	NO. OF CARDS	3
CLASSIFICATION	Conf			CAPTIONED BY [Signature]					

PHOTO NO. 814718	LOT NO. P1879	MAP REFERENCE C	LATITUDE 44 43 N	LONGITUDE 22 25 E
COUNTRY ROMANIA	PROVINCE TIMIS			
AREA NO. 460M	SUBJECT D36	SUBJECT C69	SUBJECT D3D	SUBJECT
0	R	S	5	20
	v	A		K
			10	
			A	N
			15	B
				E
			30	
			T	R
			E	A
			35	M
				R
			40	A
				D
			45	
			L	E
			H	
			50	
			T	U
				N

25X1A

DATE OF PHOTO	TYPE	QUALITY	CLASS	NO. OF CARDS
Apr 61	4	2	3	3
CLASSIFICATION Conf.				CAPTIONED BY [Signature]