

Approved For Release 2000/04/26 : CIA-RDP78-05867A000301240043-3

PHOTO NO.	814319	LOT NO.	7-3846	REFERENCE	N186AE	LONGITUDE	31 53 N	30 53 E								
COUNTRY	IRAN		PROVINCE	ISFAHAN												
AREA NO	625K	SUBJECT	C81	SUBJECT	C3C	SUBJECT	DID	SUBJECT	DIF	SUBJECT		SUBJECT		SUBJECT		
	C	H	A	G	H	A	K	H	U	R	(N	R)	B	U	M	
	E	R	Q	U	A	R	T	E	R	S	F	O	R	Z	A	
	A	S	V	A	N	D	T	R	I	B	E	OF THE BAKHTIARI.				

25X1A

1-6-8	DATE OF PHOTO	TYPE	QUALITY	CLASS	NO. OF CARDS
SEP 7	6	1	4	2	3
					2



Approved For Release 2000/04/26 : CIA-RDP78-05867A000301240043-3E

PHOTO NO.	814321	LOT NO.	P. 3846	REFERENCE	NIS CAE 31 33 N	LONGITUDE	40 35 E
COUNTRY	IRAN		PROVINCE	ISFAHAN			
AREA NO.	625K	SUBJECT	CBI	SUBJECT	C3C	SUBJECT	DIF DID
		SUBJECT	CHAGHA	SUBJECT	KHUR	SUBJECT	(NR)
		SUBJECT	ER CAMP	SUBJECT	SITE	SUBJECT	OF THE
		SUBJECT	HATHARI	SUBJECT	TRIBE	SUBJECT	

25X1A

DATE OF PHOTO	TYPE	QUALITY	CLASS	NO. OF CARDS
1-6-8 SEPT 6	1	4	2	3

Approved For Release 2000/04/26 : CIA-RDP78-05867A000301240043-3E

PHOTO NO.	814322	LOT NO.	P-3846	TRAY REFERENCE	N17608	DATE	31 55 11
COUNTRY	IRAN		PROVINCE	Isfahan			
AREA NO.	625K	SUBJECT	C46	SUBJECT	DIF	SUBJECT	DID
		SUBJECT	5 H A	SUBJECT	10 K H U R	SUBJECT	15 (N E)
		SUBJECT	25 R D G E	SUBJECT	30 W H E R E	SUBJECT	35 S H I A
		SUBJECT	45 M O S L E M	SUBJECT	50 S H R I N E	SUBJECT	OF HAMZ ALI

is located.

25X1A

1-7-8	DATE OF PHOTO	TYPE	QUALITY	CLASS	NO. OF CARDS
SEPT	6 1	4	2	3	3
CLASSIFICATION	CAPTIONED BY				

PHOTO NO.	SI4323	LOT NO.	P-3846	PROV REFERENCE	NIS 642	COORDINATES	31 55 N	50 33 E	
COUNTRY	IRAN		PROVINCE	TAFHAN					
AREA NO	625K	SUBJECT	C81	SUBJECT	C3C	SUBJECT	DIF	SUBJECT	DID
	CHAGHA		5		KHUR		10	(NR)	15
	ER		25		CAMP		30	OF	35
	HARI		45		TRIBE		50		40

25X1A

1-7-8	DATE OF PHOTO	TYPE	QUALITY	CLASS	NO. OF CARDS
SEP 61	61	4	2	3	4

CAPTIONED BY

PHOTO NO. 814324 LOT NO. P-3846 GRID REFERENCE N18 GAZ 31 53 N 5033E

COUNTRY IRAN PROVINCE TIFAHAN

AREA NO	SUBJECT	SUBJECT	SUBJECT	SUBJECT	SUBJECT	SUBJECT	SUBJECT	SUBJECT
625K	C52	C81	C3C	DID				
CHAGHA	5 HA	KHUR	10 (NR)	15		BAKH	20	
TIA	25 Ri	TR	30 I	35 B	35 E	35 S	40 M	40 EN
G	45 'C	45 H	50 U	50 B	50 B	50 A	50 Z	50 I

AT KHATHARI CAMP  
SITE.

25X1A

1-7-8-10

DATE OF PHOTO	TYPE	QUALITY	CLASS	NO OF CARDS
SEPT 61	4	2	3	4

PHOTO NO.	814325	LOT NO.	3846	REFERENCE	NIF GAZ 31 52 N 59 53 E	LONGITUDE	
COUNTRY	IRAN		PROVINCE	TJFAHAN			
AREA NO.	625K	SUBJECT	AKU DID	SUBJECT		SUBJECT	
	5	CHA	K H U R	(N.R)	15	R D.	20
	25	E A D I N G	T O	V I L.	35	D F	40
	45	E G U N.			50	A U R	

25X1A

1-28

DATE OF PHOTO	TYPE	QUALITY	CLASS	NO. OF CARDS
SEPT 6 ' 4	4	2	3	2

CAPTIONED BY

PHOTO NO. 814326 LOT NO. P-3846

COUNTRY IRAN PROVINCE IRANIAN

AREA NO	SUBJECT	SUBJECT	SUBJECT	SUBJECT	SUBJECT	SUBJECT	SUBJECT	SUBJECT
625K	DID	C3C	C81					
CHAGHA								
3								
5								
7								
10								
15								
20								
25								
30								
35								
40								
45								
50								

WHITE OF KALANTAR CAMP  
 KHATHARI CLAN. KUH-E-KALAR  
 MOUNTAIN IN BG.

25X1A

DATE OF PHOTO	TYPE	QUALITY	CLASS	NO. OF CARDS
SEPT 61	4	2	3	3



Approved For Release 2000/04/26 : CIA-RDP78-05867A000301240043-5

PHOTO NO.	814327	REF ID	A	LATITUDE	27	LONGITUDE	53 E
COUNTRY	KUWAIT						
AREA NO.	76K	SUBJECT	D18	SUBJECT	(NR)	SUBJECT	DESERT
	KUWAIT						NO
	RTN		KUWAIT				

25X1A

1	DATE OF PHOTO	TYPE	QUALITY	CLASS	NO. OF CARDS
	APR 61	4	2	3	1

CLASSIFICATION: *SECRET*  
 CAPTIONED BY: *JRC*  
 Approved For Release 2000/04/26 : CIA-RDP78-05867A000301240043-5  
 PHOTO ANALYSIS REPORT: 50007A000001240043-5  
 FORM NO. 174 1 JAN 58

Approved For Release 2000/04/26 : CIA-RDP78-05867A000301240045-3

PHOTO NO. 814325 1-1720 C LATITUDE 29 50 00 N LONGITUDE 48 00 00 E

COUNTRY	KUWAIT						
AREA NO	76K	DIB					
	KUWA	IT	(NR)	10	E	S	C
	T	NOR	TH	30	KUWA	IT	35
	AREA			45			40

25X1A

1	DATE OF PHOTO	TYPE	QUALITY	CLASS	NO. OF CARDS
	APR 61	4	2	3	1
	CAPTIONED BY 76C				

Approved For Release 2000/04/26 : CIA-RDP78-05867A000301240043-3

PHOTO NO. 814329      REFERENCE 1-1720      LATITUDE 27° 00' N      LONGITUDE 50° 45' E

COUNTRY	KUWAIT						
AREA NO	76K	SUBJECT	D18	SUBJECT		SUBJECT	
	KUWAIT		(NR)		ESCAPE		
	T		NORTH		KUWAIT		BAY
	AREA						

25X1A

DATE OF PHOTO	TYPE	QUALITY	CLASS	NO. OF CARDS
APR 61	H	2	3	1
CLASSIFICATION				CAPTIONED BY
APR 61				JTC

Approved For Release 2000/04/26 : CIA-RDP78-05867A000301240043-3

PHOTO ANALYSIS REPORT

Approved For Release 2000/04/26 : CIA-RDP78-05867A000301240048-5

COUNTRY	PROVINCE	SUBJECT	SUBJECT	SUBJECT	SUBJECT	SUBJECT	SUBJECT	SUBJECT	SUBJECT
KUWAIT		AKU	C68						
AREA NO	76K	5	10	15	20	25	30	35	40
	Q A & R	A R -	A B I Y A H						R D
	I N T O	V I L.							

25X1A

DATE OF PHOTO	TYPE	QUALITY	CLASS	NO. OF CARDS
6-18	1	2	3	2

CLASSIFICATION: Approved For Release 2000/04/26 : CIA-RDP78-05867A000301240048-5

FORM NO. 174 USE PREVIOUS EDITIONS

PHOTO ANALYSIS REPORT

PHOTO NO. 814331

P. 1720

C

LATITUDE

LONGITUDE

Approved For Release 2000/04/26 : CIA-RDP78-05867A000301240043-3

COUNTRY	AREA NO	SUBJECT	SUBJECT	SUBJECT	SUBJECT	SUBJECT	SUBJECT	SUBJECT
KUWAIT	76K	AL2	AL4	ALA				
		5		10			15	20
					P O R T		A R E A	W I
				30			35	40
								F A C I L I T I E
		45		50				

25X1A

6-7-30

DATE OF PHOTO	TYPE	QUALITY	CLASS	NO. OF CARDS
Apr 6	1	4	2	3

CAPTIONED BY

JRC

CLASSIFICATION

Approved For Release 2000/04/26 : CIA-RDP78-05867A000301240043-3

FORM NO. 174 USE PREVIOUS EDITIONS 1 Apr 56

PHOTO ANALYSIS REPORT

Approved For Release 2000/04/26 : CIA-RDP78-05867A000301240043-3

PHOTO NO. 814506 P. 1720 LATITUDE 29° 08' 30" LONGITUDE 48° 00' 00" E

COUNTRY KUWAIT PROVINCE

AREA NO	SUBJECT	SUBJECT	SUBJECT	SUBJECT	SUBJECT	SUBJECT	SUBJECT	SUBJECT
76K	C42							
KUWAIT			10	ABAH		15	NASR	20
ALACE			30			35		40
			40					

25X1A

78

DATE OF PHOTO	TYPE	QUALITY	CLASS	NO. CT CARDS
Apr 61	4	2	3	1

CLASSIFICATION *CONF* CAPTIONED BY *RC*

Approved For Release 2000/04/26 : CIA-RDP78-05867A000801240043-3

PHOTO NO.	P-1720		LATITUDE		LONGITUDE	
COUNTRY	KUWAIT					
AREA NO.	76K	SUBJECT	A16			
	KUWAIT		(NR)	10	RAUDATAIN	20
	N. KUWAIT			30	OIL	35 FACILTY
	TIE S.			45	OIL DERRICK UC.	

25X1A


14	DATE OF PHOTO	TYPE	QUALITY	CLASS	NO. OF CARDS
	APR 61	4	2	3	1

Approved For Release 2000/04/26 : CIA-RDP78-05867A000301240047-3

PHOTO NO.	814334	REFERENCE	P-1720	LONGITUDE	29 20 N 47 38 E
COUNTRY	KUWAIT				
AREA NO.	76 K	SUBJECT	A16	SUBJECT	A15
	KUWAIT		(NR)		RAUDATAIN
	N. KUWAIT				OIL FACILI
	TIES.				PIPE LINE UC.

25X1A

16	DATE OF PHOTO	TYPE	QUALITY	CLASS	NO. OF CARDS
	APR 61	4	2	3	2





Approved For Release 2000/04/26 : CIA-RDP78-05867A000301240043-3

PHOTO NO.	81433	REF ID	P-1720	CLASSIFICATION	SECRET	LONGITUDE	29 52 N 124 00 43 E
COUNTRY	KUWAIT						
AREA NO.	76 K	SUBJECT	A16	SUBJECT		SUBJECT	
	K U W A I T		(N R)		10	R A U D A T A I N	20
	N. K U W A I T				30	O I L	35 F A C I L I T I E S
	T I C S.				50	B T O R A G E S H E D	

25X1A

16	DATE OF PHOTO	TYPE	QUALITY	CLASS	NO. OF CARDS
	APR 61	4	2	3	1

Approved For Release 2000/04/26 : CIA-RDP78-05867A00030124004343

PHOTO NO. 814330 P. 1720 L 25867A00030124004343 E

COUNTRY KUWAIT PROVINCE

AREA NO 76K SUBJECT AIP

MINA 5 A B D U L L A H 10 15 A M I N O 20

IL TANK 25 FARM 30 35 40 45

45

25X1A

16

DATE OF PHOTO	TYPE	QUALITY	CLASS	NO. OF CARDS
Apr 6	4	2	3	1

CLASSIFICATION ~~SECRET~~ CAPTIONED BY J.C.

Approved For Release 2000/04/26 : CIA-RDP78-05867A00030124004343

Approved For Release 2000/04/26 : CIA-RDP78-05867A000301240042-3

LONGITUDE

PHOTO NO. 814337 SUBJECT R 1720 MAP REFERENCE C 28 30 N 48 15 E

COUNTRY KUWAIT PROVINCE

AREA NO	SUBJECT	SUBJECT	SUBJECT	SUBJECT	SUBJECT	SUBJECT	SUBJECT	SUBJECT
76 R	AIF							
M I N A	5	A B D	10	U L L A H		15	A M I N O	20
I L	25	T A N K	30	F A R M		35		40
	45		50					

16

25X1A

DATE OF PHOTO	TYPE	QUALITY	CLASS	NO. OF CARDS
Apr 61	U	2	3	1

CLASSIFICATION *SECRET* CAPTIONED BY *JCC*

Approved For Release 2000/04/26 : CIA-RDP78-05867A000301240042-3

Approved For Release 2000/04/26 : CIA-RDP78-05867A000301240043-3

PHOTO NO. 814338 MAP REFERENCE 1720 LATITUDE N17 07'2 LONGITUDE 78 40'0

COUNTRY KUWAIT PROVINCE

AREA NO	SUBJECT	SUBJECT	SUBJECT	SUBJECT	SUBJECT	SUBJECT	SUBJECT	SUBJECT
<u>TB6K</u>	<u>AIP</u>							
<u>AHMAD</u>	<u>5</u>		<u>10</u>	<u>TANK</u>	<u>15</u>	<u>FARM</u>		<u>20</u>
	<u>25</u>		<u>30</u>		<u>35</u>			<u>40</u>
	<u>45</u>		<u>50</u>					

25X1A

DATE OF PHOTO	TYPE	QUALITY	CLASS	NO. OF CARDS
<u>Apr 1</u>	<u>2</u>	<u>2</u>	<u>3</u>	<u>1</u>

CAPTIONED BY TTC

Approved For Release 2000/04/26 : CIA-RDP78-05867A000301240043-3

PHOTO NO. *814331* MAP REFERENCE *P3553* LATITUDE \_\_\_\_\_ LONGITUDE \_\_\_\_\_  
 Approved For Release 2000/04/26 : CIA-RDP78-05867A000301240043-3

COUNTRY *PARAGUAY* PROVINCE \_\_\_\_\_

AREA NO	SUBJECT	SUBJECT	SUBJECT	SUBJECT	SUBJECT	SUBJECT	SUBJECT	SUBJECT
<i>5H</i>	<i>CTC</i>							
<i>S</i>	<i>C</i>	<i>E</i>	<i>N</i>	<i>E</i>	<i>A</i>	<i>L</i>	<i>O</i>	<i>N</i>
<i>E</i>	<i>N</i>	<i>A</i>	<i>S</i>	<i>U</i>	<i>N</i>	<i>C</i>	<i>I</i>	<i>O</i>
<i>R</i>	<i>N</i>	<i>A</i>	<i>C</i>	<i>T</i>	<i>O</i>	<i>N</i>		

(8)

25X1A

DATE OF PHOTO	TYPE	QUALITY	CLASS	NO. OF CARDS
<i>August</i>	<i>6</i>	<i>1</i>	<i>4</i>	<i>1</i>

PHOTO NO. *014310* *P3553* *Approved For Release 2000/04/26 : CIA-RDP78-05867A000301240043-3*

COUNTRY		PROVINCE														
AREA NO		SUBJECT	SUBJECT	SUBJECT	SUBJECT	SUBJECT	SUBJECT	SUBJECT	SUBJECT	SUBJECT	SUBJECT					
<i>5H</i>		<i>C38</i>	<i>C7C</i>													
<i>S</i>	<i>C</i>	<i>E</i>	<i>N</i>	<i>E</i>	<i>A</i>	<i>L</i>	<i>O</i>	<i>N</i>	<i>G</i>	<i>R</i>	<i>R</i>	<i>B</i>	<i>E</i>	<i>T</i>	<i>W</i>	<i>E</i>
<i>E</i>	<i>N</i>	<i>A</i>	<i>S</i>	<i>V</i>	<i>N</i>	<i>C</i>	<i>I</i>	<i>O</i>	<i>N</i>	<i>A</i>	<i>N</i>	<i>D</i>	<i>E</i>	<i>N</i>	<i>C</i>	<i>A</i>
<i>R</i>	<i>N</i>	<i>A</i>	<i>C</i>	<i>I</i>	<i>O</i>	<i>N</i>										

*(7, 8)*

25X1A

DATE OF PHOTO	TYPE	QUALITY	CLASS	NO. OF CARDS	SOURCE OF PHOTOGRAPH
<i>August 6 1</i>	<i>4</i>	<i>1</i>	<i>3</i>	<i>2</i>	
CLASSIFICATION				CAPTIONED BY	
<i>Conf</i>				<i>mf</i>	

PHOTO NO. 814341  
 MAP REFERENCE P3553  
 LATITUDE  
 LONGITUDE  
 Approved For Release 2000/04/26 : CIA-RDP78-05867A000301240043-3

COUNTRY PARAGUAY		PROVINCE		SUBJECT		SUBJECT		SUBJECT		SUBJECT		SUBJECT		SUBJECT		
AREA NO 5H		SUBJECT E38		SUBJECT		SUBJECT		SUBJECT		SUBJECT		SUBJECT		SUBJECT		
S	C	E	N	E	A	L	O	N	G	R	R	B	E	T	W	E
E	N	A	S	U	N	C	I	O	N	A	N	D	E	N	C	A
R	N	A	C	I	O	N										

(7)

25X1A

DATE OF PHOTO	TYPE	QUALITY	CLASS	NO. OF CARDS	SOURCE OF PHOTOGRAPH
August 61	4	1	3	1	
CLASSIFICATION Conf				CAPTIONED BY msf	

Approved For Release 2000/04/26 : CIA-RDP78-05867A000301240043-3

PHOTO ANALYSIS REPORT

PHOTO NO. *011312* MAP REFERENCE *P 3353* LATITUDE \_\_\_\_\_ LONGITUDE \_\_\_\_\_

COUNTRY *Paraguay* PROVINCE \_\_\_\_\_

AREA NO. *5H* SUBJECT *CTC* SUBJECT \_\_\_\_\_ SUBJECT \_\_\_\_\_ SUBJECT \_\_\_\_\_ SUBJECT \_\_\_\_\_ SUBJECT \_\_\_\_\_ SUBJECT \_\_\_\_\_

<i>S</i>	<i>C</i>	<i>E</i>	<i>N</i>	<i>E</i>	<i>A</i>	<i>L</i>	<i>O</i>	<i>N</i>	<i>G</i>	<i>R</i>	<i>R</i>	<i>B</i>	<i>E</i>	<i>T</i>	<i>W</i>	<i>E</i>
<i>E</i>	<i>N</i>	<i>A</i>	<i>S</i>	<i>U</i>	<i>N</i>	<i>C</i>	<i>I</i>	<i>O</i>	<i>N</i>	<i>A</i>	<i>N</i>	<i>D</i>	<i>E</i>	<i>N</i>	<i>C</i>	<i>A</i>
<i>R</i>	<i>N</i>	<i>A</i>	<i>C</i>	<i>I</i>	<i>O</i>	<i>N</i>										

(8)

DATE OF PHOTO	TYPE	QUALITY	CLASS	NO. OF CARDS	SOURCE OF PHOTOGRAPH
<i>AUGUST 6 1</i>	<i>4</i>	<i>1</i>	<i>3</i>	<i>1</i>	<i>25X1A</i>

CLASSIFICATION \_\_\_\_\_ CAPTIONED BY \_\_\_\_\_

Approved For Release 2000/04/26 : CIA-RDP78-05867A000301240043-3

FOIA NO. 174 USE PREVIOUS EDITIONS PHOTO ANALYSIS REPORT



Approved For Release 2000/04/26 : CIA-RDP78-05867A000301240043-3

MAP REFERENCE: 733355      LATITUDE: 5745W      LONGITUDE: 5745W

COUNTRY		PARAGUAY		PROVINCE						CAPITAL DISTRICT								
AREA NO	615H	SUBJECT	AM9	SUBJECT		SUBJECT		SUBJECT		SUBJECT		SUBJECT		SUBJECT		SUBJECT		
A	S	U	N	C	I	O	N		10	R	E	C	E	I	V	E	R	20
N	D	T	R	A	N	S	M	I	30	T	T	E	R		F		I	40
T	E	R	N	A	T	I	O	N	50	A	L							
												PRODUCTS CORP.						
(23)																		
DATE OF PHOTO		TYPE	QUALITY	CLASS	NO. OF CARDS	SOURCE OF PHOTOGRAPH												
August 61		1	2	3	1	[REDACTED]												
CLASSIFICATION		CAPTIONED BY																
CONF		[Signature]																

Approved For Release 2000/04/26 : CIA-RDP78-05867A000301240043-3

FORM NO. 174 USE PREVIOUS EDITIONS      PHOTO ANALYSIS REPORT



Case 2000/04/26 : CIA-RDP78-05867A000301240043-3

PHOTO NO. 814315		REF. NO. P3553		LATITUDE		LONGITUDE 57-40 W	
COUNTRY PARAGUAY		PROVINCE CAPITAL DISTRICT					
AREA NO. 615 H		SUBJECT C14		SUBJECT		SUBJECT	
A	S	U	N	10	C	O	N
O	N	A	T	25	N	A	T
G	E	[1	O	F	2]	15	T
						35	R
							U
							C
							O
							L
							L
							E
							20
							40

PART 1 OF 2 PART PANORAMA.

(9)

25X1A

DATE OF PHOTO	TYPE	QUALITY	CLASS.	NO. OF CARDS
6/1	4	1	3	1

Approved For Release 2000/04/26 : CIA-RDP78-  
 CAPTIONED BY 7702

PHOTO ANALYSIS REPORT

PHOTO NO. 814810  
 MAP REFERENCE P 333  
 LATITUDE 25° 40' W  
 LONGITUDE 57° 40' W  
 Approved For Release 2000/04/26 : CIA-RDP78-05867A000301240043-3

COUNTRY PARAGUAY		PROVINCE CAPITAL DISTRICT					
AREA NO 615H	SUBJECT C14	SUBJECT	SUBJECT	SUBJECT	SUBJECT	SUBJECT	SUBJECT
A	S	U	N	5	C	I	0
O	N	A	T	10	C	O	N
G	E			15	S	T	R
				20	U	C	T
				25	I		
				30	N	A	T
				35	I	O	N
				40	A	L	
				45	C	O	L
				50	L	L	E
				55			
				60			

PART 2 OF 2 PART PANORAMA.

(9)

25X1A

DATE OF PHOTO	TYPE	QUALITY	CLASS	NO. OF CARDS	SOURCE OF PHOTOGRAPH
August 6 1 4	1	3	1		

CLASSIFICATION Approved For Release 2000/04/26 : CIA-RDP78-05867A000301240043-3

Approved For Release 2009/04/26 : CIA-RDP78-05863A000301240043-34W

PHOTO NO. 2578 MAP REFERENCE 2-20-63 LATITUDE 27-00-00 LONGITUDE 54-00-00

COUNTRY PARAGUAY PROVINCE MISIONES

AREA NO 725H SUBJECT C12

E N C A R N A C I O N C H U R C H

25 30 35 40

45 50

(7, 10, 23)

25X1A

DATE OF PHOTO August 6 1 4 1 3 1 SOURCE OF PHOTOGRAPH

CLASSIFICATION CAPTIONED BY

Approved For Release 2009/04/26 : CIA-RDP78-05863A000301240043-34W PHOTO ANALYSIS REPORT

PHOTO NO. 814348  
 APPROVED FOR RELEASE 2000/04/26 : CIA-RDP78-05867A000301240043-3  
 P3539

COUNTRY: PARAGUAY  
 PROVINCE: MISIONES

AREA NO	SUBJECT	SUBJECT	SUBJECT	SUBJECT	SUBJECT	SUBJECT	SUBJECT	SUBJECT	SUBJECT
725 H	ALE								
E N C A R N A C I O N						H O R S E			D
R A W N		T A X I							

(32)

25X1A

DATE OF PHOTO	TYPE	QUALITY	CLASS	NO. OF CARDS	SOURCE OF PHOTOGRAPH
August 6	1	4	1	3	1

PHOTO NO. 814349 Approved For Release 2000/04/26 : CIA-RDP78-05867A000301240043-8 W.  
 MAR REFERENCE P 3333 LATITUDE 27° 15' S LONGITUDE 58° 43' W

COUNTRY PARAGUAY PROVINCE MISIONES

AREA NO	SUBJECT	SUBJECT	SUBJECT	SUBJECT	SUBJECT	SUBJECT	SUBJECT	SUBJECT	SUBJECT
<u>725 H</u>	<u>ALE</u>	<u>AKU</u>							
<u>E</u>	<u>N</u>	<u>C</u>	<u>A</u>	<u>R</u>	<u>N</u>	<u>A</u>	<u>C</u>	<u>I</u>	<u>O</u>
<u>R</u>	<u>A</u>	<u>W</u>	<u>N</u>	<u>T</u>	<u>A</u>	<u>X</u>	<u>I</u>	<u>H</u>	<u>O</u>
								<u>R</u>	<u>S</u>
								<u>E</u>	<u>D</u>

~~(32)~~ (28, 32)

25X1A

DATE OF PHOTO	TYPE	QUALITY	CLASS	NO. OF CARDS	SOURCE OF PHOTOGRAPH
<u>August 6 1</u>	<u>4</u>	<u>1</u>	<u>3</u>	<u>2</u>	

PHOTO NO. **814350** APPROVED FOR RELEASE 2000/04/26 : CIA-RDP78-05867A000301240043-3  
 MAP REFERENCE **P 3333** LATITUDE **25° 15' S** LONGITUDE **54° 40' W**

COUNTRY **PARAGUAY** PROVINCE **MISIONES**

AREA NO	SUBJECT	SUBJECT	SUBJECT	SUBJECT	SUBJECT	SUBJECT	SUBJECT	SUBJECT	SUBJECT
<b>725 H</b>	<b>AL7</b>								
<b>E N C A R N A C I O N</b>	<b>S</b>	<b>N A C I O N</b>	<b>10</b>			<b>R I V E R</b>	<b>15</b>	<b>F R</b>	<b>20</b>
<b>O N T</b>	<b>25</b>		<b>30</b>				<b>35</b>		<b>40</b>
	<b>45</b>		<b>50</b>						

(29)

25X1A

DATE OF PHOTO	TYPE	QUALITY	CLASS	NO. OF CARDS	SOURCE OF PHOTOGRAPH
<b>August</b>	<b>61</b>	<b>4</b>	<b>2</b>	<b>3</b>	<b>1</b>





PHOTO NO. *814332* *P 3533* APPROVED FOR RELEASE 2000/04/26 CIA-RDP78-05867A000301240043-3

COUNTRY		PROVINCE		LATITUDE		LONGITUDE	
<i>Paraguay</i>		<i>MISIONES</i>					
AREA NO	SUBJECT	SUBJECT	SUBJECT	SUBJECT	SUBJECT	SUBJECT	SUBJECT
<i>725H</i>	<i>AL7</i>	<i>D36</i>					
<i>E</i>	<i>N</i>	<i>C</i>	<i>A</i>	<i>R</i>	<i>N</i>	<i>A</i>	<i>C</i>
<i>5</i>	<i>10</i>	<i>15</i>	<i>20</i>	<i>25</i>	<i>30</i>	<i>35</i>	<i>40</i>
<i>D</i>	<i>N</i>	<i>T</i>					

*(1,29)*

25X1A

DATE OF PHOTO	TYPE	QUALITY	CLASS	NO. OF CARDS	SOURCE OF PHOTOGRAPH
<i>August 6 1</i>	<i>3</i>	<i>2</i>	<i>3</i>	<i>2</i>	
CLASSIFICATION	CAPTIONED BY				
	<i>TR09</i>				



Approved For Release 2000/04/26 : CIA-RDP78-05867A000301240043-3

PHOTO NO.	814354	LOT NO.	P. 3854	C	LONGITUDE	
COUNTRY	SAUDI ARABIA		PROVINCE			
AREA NO.	66 K	SUBJECT	JTR	C42		
	J	1	5	10	15	20
	I	5	10	15	20	25
	D	10	15	20	25	30
	A	15	20	25	30	35
	R	20	25	30	35	40
	S	25	30	35	40	45
	O	30	35	40	45	50
	N	35	40	45	50	
	A	40	45	50		
	L	45	50			

25X1A

DATE OF PHOTO	TYPE	QUALITY	CLASS	NO. OF SLIDS
July 61	1	2	3	2
CAPTIONED BY				
JF-2				

Approved For Release 2000/04/26 : CIA-RDP78-05867A000301240043-3

PHOTO NO. 814355 LOT NO. P4826 MAP REFERENCE N15 LATITUDE 47°28'N LONGITUDE 203.1'E

COUNTRY HUNGARY PROVINCE SZOLNOK

AREA NO	SUBJECT	SUBJECT	SUBJECT	SUBJECT	SUBJECT	SUBJECT	SUBJECT	SUBJECT
4-37M	AKM	AKG	AKW	AKZ	D36			
P 0 3	5	10	15	20	25	30	35	40
R R	B R	D G	E					
R N	O F	T						

SEE CIA

RET BANK ENTRANCE OF

25X1A

DATE OF PHOTO	TYPE	QUALITY	CLASS	NO. OF CARDS
Aug 61	4	2	C	5

CLASSIFICATION *C/Sec* CAPTIONED BY *M*



PHOTO NO.	814356	LOT NO.	P4926	MAP REFERENCE	U13	DATE	4728N	2037E										
COUNTRY	HUNGARY		PROVINCE	SZOLNOK														
AREA NO.	4237M	SUBJECT	AKG	SUBJECT	AKM	SUBJECT	AKW	SUBJECT	AKZ	SUBJECT	D3L	SUBJECT		SUBJECT		SUBJECT		
	P	U	S	E	T	A	T	A	S	K	O	N	Y					
	-	R	R															
	R	N																

FOR RELATED PICTURES  
SEE CIA

LK6 FR RET BANK

DATE OF PHOTO	Aug 61	TYPE	4	QUALITY	2	CLASS	C	NO. OF CARDS	5
CLASSIFICATION	SECRET		SECRET		SECRET		SECRET		SECRET

PHOTO NO.	814357	LOT NO.	P4126	MAP REFERENCE	NIP	UTM GRID	4728N	2031E												
COUNTRY	HUNGARY		PROVINCE	SZOLNOK																
AREA NO.	4237M	SUBJECT	AKG	SUBJECT	AKM	SUBJECT	AKW	SUBJECT	AKZ	SUBJECT	D36.	SUBJECT		SUBJECT		SUBJECT				
	P	U	S	Z	A	A	A	K	O	N	Y	N	R			R	B			
	-	R	R		B	R	I	D	G	E					T	I	S	Z	A	
	R	N			O	F		T	O	W	N									

FOR RELATED PICTURES  
SEE CIA

UKG FR LEFT BANK.

25X1A

(27, 29, 41)

DATE OF PHOTO	Aug 61	TYPE	4	QUALITY	✓	CLASS	C	NO. OF CARDS	5
CLASSIFICATION	SECRET								
CAPTIONED BY	[Signature]								

PHOTO NO.	814358	LOT NO.	P4826	MAP REFERENCE	NIS	LATITUDE	47 28 N	LONGITUDE	20 31 E										
COUNTRY	HUNGARY		PROVINCE	SZOLNOK															
AREA NO.	4237A	SUBJECT	AKG	SUBJECT	AKM	SUBJECT	AKW	SUBJECT	AKB	SUBJECT	D36	SUBJECT		SUBJECT		SUBJECT			
	P	U	L	2	5	A	A	5	K	O	N	Y	15	N	R			R	30
	-	R	R	25	3	R		10	G	E			35	T			S	E	40
	R	N		45	0	F		50	T	O	W	N							

FOR RELATED PICTURES  
SEE CIA

LKG, FK LEFT BANK.

25X1A

(27, 28, 29)

DATE OF PHOTO	Aug 61	TYPE	d	QUALITY	v	CLASS	e	NO. OF CARDS	5
CLASSIFICATION	SECRET			CAPTIONED BY	[Signature]				






PHOTO NO.	814359	LOT NO.	P4826	MAP REFERENCE	NLS	LATITUDE	47 28 N	LONGITUDE	20 31 E									
COUNTRY	HUNGARY		PROVINCE	SZOLNOK														
AREA NO.	4237M	SUBJECT	AKM	SUBJECT	AKG	SUBJECT	AKW	SUBJECT	AKZ	SUBJECT	D36	SUBJECT		SUBJECT		SUBJECT		
	P	U	S	Z	A	A	A	S	K	O	N	Y						R
	-	R	R															
	R	N																

FOR RELATED PICTURES  
SEE CIA

L.K.G. FR LFT BANK

25X1A

DATE OF PHOTO	TYPE	QUALITY	CLASS	NO. OF CARDS
Aug 61	4	2	C	5
CLASSIFICATION			CAPTIONED BY	
			Ch/see	

PHOTO NO.	814360	LOT NO.	P4826	MAP REFERENCE	NIP	LATITUDE	47 28' N	LONGITUDE	20 31' E
COUNTRY	HUNGARY			PROVINCE	SZOLNOK				
AREA NO.	4237.M	SUBJECT	AKG	SUBJECT	AKM	SUBJECT	AKW	SUBJECT	AKZ
			DEL						
			15						
			20						
			25						
			30						
			35						
			40						
			45						
			50						

P U B L I C T A T A S K O N Y (W N) R D  
 - R R B R I D G E O N T I B Z A 40  
 R N O F T O W N . For RELATED PICTURES  
 SEE CIA

LEFT BANK ENTRANCE OF

(27, 28, 29)

25X1A

DATE OF PHOTO	Aug 61	TYPE	4	QUALITY	2	CLASS	C	NO. OF CARDS	5	SOURCE OF PHOTOGRAPH	[REDACTED]
CLASSIFICATION	C/Sec		Captioned by		[Signature]						

PHOTO NO.	814361	LOT NO.	P4826	MAP REFERENCE	N14	LATITUDE	47 10 N	1948 E
COUNTRY	HUNGARY			PROVINCE	PEST			
AREA NO.	3237M	SUBJECT	22D	SUBJECT	260	SUBJECT	C26	SUBJECT
	C	E	G	L	E	D	(P	R
	E	T	T	P	N	R	6	10
	G	R	O	V	N	D	S	15
								20
								25
								30
								35
								40
								45
								50

ALONG HIGHWAY #4 WEST OF CEGLED.

(37) 25X1A

DATE OF PHOTO	TYPE	QUALITY	CLASS	NO. OF CARDS
Aug 61	4	2	C	3
CAPTIONED BY				

PHOTO NO.	814362	LOT NO.	P4V26	MAP REFERENCE		LATITUDE	
COUNTRY	HUNGARY		PROVINCE	PEST			
AREA NO.	3237M	SUBJECT	2BC	SUBJECT	AKZ	SUBJECT	
	5						
	10						
	15						
	20						
	25						
	30						
	35						
	40						
	45						
	50						

5 O U I E T T A W K K S  
 10  
 15 O N H I G  
 20  
 25 H W A Y # 4 P R O B B E T W B  
 30  
 35  
 40  
 45 U D A P E S T  
 50  
 + CEGLED.

(3, 19/21) 25X1A

DATE OF PHOTO	TYPE	QUALITY	CLASS	NO. OF CARDS
Aug 61	4	2	C	2
CLASSIFICATION	CAPTIONED BY			
	C/see			

PHOTO NO.	814363	LOT NO.	P442A	MAP REFERENCE	LATITUDE	LONGITUDE
COUNTRY	HUNGARY		PROVINCE	PEST		
AREA NO.	3237M	SUBJECT	20C	SUBJECT	AKZ	
	5					
	10					
	15					
	20					
	25					
	30					
	35					
	40					
	45					
	50					

5 O U I E T T R W R K S  
 10  
 15 O N H I G  
 20  
 25 H W A Y H 4 P R O B 3 E T W 40  
 30  
 35  
 40  
 45  
 50

+ CEGLÉD.

DATE OF PHOTO	TYPE	QUALITY	CLASS	NO. OF CARDS
Aug 61	H	3	C	2
CLASSIFICATION	CAPTIONED BY			
	Chlee			

(3, 19/21) 25X1A

PHOTO NO.	814364	LOT NO.	P4826	MAP REFERENCE	C	LATITUDE	47 20 N	LONGITUDE	19 27 E
COUNTRY	HUNGARY		PROVINCE	PEST					
AREA NO.	3237 M	SUBJECT	AM9	SUBJECT	97K	SUBJECT		SUBJECT	
	M	O	N	O	R				
	T	A	T	I	O	N			
	N	R	A	I	D	E			

TO MONOR. FOR RELATED PICTURES SEE CIA

INTERSECTION OF

PART (1) OF 2-PART PANORAMA.

SEE CIA

(-3) 25X1A

DATE OF PHOTO	TYPE	QUALITY	CLASS	NO. OF CARDS
Aug 61	4	2	C	2
CLASSIFICATION			CAPTIONED BY	
C/see			M	

PHOTO NO.	814365	LOT NO.	P4826	MAP REFERENCE	C	LATITUDE	47 20 N	19 27 E												
COUNTRY	HUNGARY		PROVINCE	PEST																
AREA NO.	3237 M	SUBJECT	AM 9	SUBJECT	97K	SUBJECT		SUBJECT		SUBJECT		SUBJECT		SUBJECT		SUBJECT		SUBJECT		
	M	O	N	O	R															
	T	A	T	I	O	N														
	N	R																		

TO MONOR. FOR RELATED PICTURES SEE CIA

INTERSECTION OF

PART 2 OF 2-PART PANORAMA.

SEE CIA

(23) 25X1A

DATE OF PHOTO	Aug 61	TYPE	4	QUALITY	2	CLASS	C	NO. OF CARDS	2
CLASSIFICATION	CP/CC		CAPTIONED BY		Me				







PHOTO NO. 814367 LOT NO. P4826 MAP REFERENCE C LATITUDE 47 20 N LONGITUDE 19 27 E

COUNTRY HUNGARY PROVINCE PEEST

AREA NO	SUBJECT	SUBJECT	SUBJECT	SUBJECT	SUBJECT	SUBJECT	SUBJECT	SUBJECT	SUBJECT
3237 M	AM9	97K							
M O N O R		(N N)		10	R A D I O		15		D F
T A T I O N				30	H I G H W A Y		35		# 4
N R A D E				50	R O A D				

INTERSECTION OF

TO MONOR FOR RELATED PICTURED SEE CIA

(23) 25X1A

DATE OF PHOTO	TYPE	QUALITY	CLASS	NO. OF CUBES
Aug 61	4	2	C	2



CLASSIFICATION CIA/EE CAPTIONED BY Sh



PHOTO NO.	814369	LOT NO.	P4826	MAP REFERENCE	NIS	LATITUDE	47 24 N	LONGITUDE	19 17 E
COUNTRY	HUNGARY			PROVINCE	PEST				
AREA NO.	3237M	SUBJECT	AM9	SUBJECT		SUBJECT		SUBJECT	
	V	E	C	3	E	10	(N	R)	R
	T	1	0	25	N	30	H	I	G
	A	T	45	2	2	5	50	K	M
									MARK.

(23) 25X1A

DATE OF PHOTO	TYPE	QUALITY	CLASS	NO. OF CARDS
Aug 61	4	2	C	1
CLASSIFICATION	SECRET		CAPTURED BY	
			SA	

PHOTO NO.	814370	LOT NO.	P 4826	MAP REFERENCE	C	LATITUDE	47 46 N	19 08 E
COUNTRY	HUNGARY		PROVINCE	PEST				
AREA NO.	3237M	SUBJECT	AOA 96D	SUBJECT	AKM	SUBJECT	DOF	
V	A	C	(WR)	10	SM	15	OV	10
E	L	D	25	EPOT	30	BE	35	OVAC
N	H	I	45	HWAY	50	(R)		

203, ACROSS HIGHWAY FROM  
END OF LARGE SOVIET DEPOT.

SM = SMALL

25X1A

DATE OF PHOTO	Aug 6 1	TYPE	4	QUALITY	2	CLASS	C	NO. OF CARDS	4
CLASSIFICATION	C/Sec		D		CAPTIONED BY				

PHOTO NO. 814371 LOT NO. P 4826 MAP REFERENCE C LATITUDE 47 46 N 19 08 E

COUNTRY HUNGARY PROVINCE PEST

AREA NO	SUBJECT	SUBJECT	SUBJECT	SUBJECT	SUBJECT	SUBJECT	SUBJECT	SUBJECT	SUBJECT
3237M	AOA	96D	AKM	DOF					
V A C	5 W R I		10 M			15			20
E C D	25 E P O T		30 B E			35			40
N H I G H W A Y	45		50	[R.A.]					

203, ACROSS HIGHWAY CR 22  
END OF LARGE SOVIET DEPOT.

SM: SMALL

25X1A

DATE OF PHOTO	TYPE	QUALITY	CLASS	NO. OF SLIDS
Aug 61	4	2	C	4
CLASSIFICATION				CAPTIONED BY
SECRET				[Signature]

PHOTO NO. 814372 LOT NO. P4826 MAP REFERENCE C LATITUDE 47°46'N 19°08'E

COUNTRY HUNGARY PROVINCE PEST

AREA NO	SUBJECT	SUBJECT	SUBJECT	SUBJECT	SUBJECT	SUBJECT	SUBJECT	SUBJECT
3237M	AOA	96D	AKM					
VAC	5		10	D	V	I	E	T
DEPOT	25		30					
HIGHWAY	45		50	203				

15 FUEL  
35 CITY, ON  
LKG PR CAR TRAVELING  
EAST TO WEST. FOR RELATED

PHOTO SEE CIA

25X1A

(3, 7, 16, 27)

DATE OF PHOTO	TYPE	QUALITY	CLASS	NO. OF CURS
Aug 61	4	2	C	3



PHOTO NO.	814373	LOT NO.	P4826	MAP REFERENCE	C	LATITUDE	47°46'N	LONGITUDE	19°08'E
COUNTRY	HUNGARY			PROVINCE	PEST				
AREA NO.	3237M	SUBJECT	AOA	SUBJECT	96D	SUBJECT	AKM	SUBJECT	
VAC	(NR)			5 <sup>10</sup>	0	V	I	E	T
DEPOT		5 <sup>25</sup>	S	E	30	0	F	C	I
HIGHWAY		45	2	0	3		LKG	FR	CAR
									TRAVELING
									EAST TO WEST FOR RELATED
									PHOTOS SEE CIA

25X1A

(3,7,16/27)

DATE OF PHOTO	Aug 61	TYPE	4	QUALITY	2	CLASS	C	NO. OF COPIES	3
CLASSIFICATION	Secret			CAPTIONED BY	Su				

PHOTO NO. 814374 LOT NO. P4926 MAP REFERENCE C COORDINATES 7746N 1958E

COUNTRY HUNGARY PROVINCE PEST

AREA NO 3237M SUBJECT (N/A) SUBJECT 96D SUBJECT MKM SUBJECT SUBJECT SUBJECT SUBJECT SUBJECT

V A C 5 (N/A) 10 15 20  
 D E P O T 25 S E 30 O F C I T Y 35 40  
 H I G H 45 W I T H 2 5 0 3 W O S E C I T Y R E L A T E D

EAST TO WEST FIA RELATED

PROCESSED BY CIA

25X1A

DATE OF PHOTO	TYPE	QUALITY	CLASS	NO. OF SLIDS
Aug 61	4	2	C	3
CLASSIFICATION 1				CAPTIONED BY [Signature]





PHOTO NO. 814378 LOT NO. P4826 MAP REFERENCE C COORDINATES 47°46'N 19°58'E

COUNTRY HUNGARY PROVINCE PEST

AREA NO.	SUBJECT	SUBJECT	SUBJECT	SUBJECT	SUBJECT	SUBJECT	SUBJECT	SUBJECT	SUBJECT
3237M	G6D	AOA							
VAC	5 WK		E	10	0	V	I	E	T
DEP	25	5	E	30	0	F	C	I	T
HIGH	45	W	A	Y	2	0	3	L	K

RELATED ~~PHOTO~~ <sup>PHOTO</sup> EAST TO WEST FOR SEE CIA

25X1A

DATE OF PHOTO	TYPE	QUALITY	CLASS	NO. OF CARDS
Aug 61	4	2	C	2

PHOTO NO. 814377 LOT NO. P4826 MAP REFERENCE C LATITUDE 47°46'N 17°58'E

COUNTRY HUNGARY PROVINCE PEST

AREA NO.	SUBJECT	SUBJECT	SUBJECT	SUBJECT	SUBJECT	SUBJECT	SUBJECT	SUBJECT
3237M	GGD	AOA						
VAC	5 W A		10	0	V	E	F	15 F U E L
DEPO	25 T	S E	30	0	F	C	35	Y, 0 N
HIGHWAY	45 W A Y		50	2	0	3		LRG FR CAR TRAVELING

RELATED ~~PHOTOS~~ EAST TO WEST FOR  
 PHOTOS SEE CIA

25X1A

(3716)

DATE OF PHOTO	TYPE	QUALITY	CLASS	NO. OF CARDS
Aug 61	4	2	C	2

Approved For Release 2000/04/26 : CIA-RDP78-05867A000301240043-3

PHOTO NO. 814378 LOT NO. P4826 MAP REFERENCE C LATITUDE 47°6'N 19°8'E

COUNTRY HUNGARY PROVINCE PEST

AREA NO	SUBJECT	SUBJECT	SUBJECT	SUBJECT	SUBJECT	SUBJECT	SUBJECT	SUBJECT
3237M	AOA	26D						
VAC	5 W A		10	10	15	15	20	20
DEPOT	25	25	30	30	35	35	40	40
HIGHWAY	45	45	50	50				

#203, LRG FR CAR TRAVELING EAST TO WEST. FOR RELATED PHOTOS SEE CIA

(3.7.16) 25X1A

DATE OF PHOTO	TYPE	QUALITY	CLASS	NO. OF CARDS	CAPTIONED BY
Aug 61	4	2	C	2	CP/ce

Approved For Release 2000/04/26 : CIA-RDP78-05867A000301240043-3

PHOTO NO. 814379 LOT NO. P4826 MAP REFERENCE C LATITUDE 47° 56' N LONGITUDE 19° 08' E

COUNTRY HUNGARY PROVINCE PEST

AREA NO	SUBJECT	SUBJECT	SUBJECT	SUBJECT	SUBJECT	SUBJECT	SUBJECT	SUBJECT
3237M	AOA	26D						
VAC	(WAR)		10	SOVIET	15	FUEL	20	
DEPOT		25	30	OF	35	CITY,	40	ON
HIGHWAY		45	50	#203		LRC FR CAR TRAVELING		

EST TO WEST. FOR RELATED  
PHOTOS SEE CIA \_\_\_\_\_

25X1A

DATE OF PHOTO	TYPE	QUALITY	CLASS	NO. OF CARDS	CAPTIONED BY
Aug 61	4	2	C	2	CP/ce

PHOTO NO. 814380 LOT NO. P0126 MAP REFERENCE C DISTRICT H146N 1958E

COUNTRY HUNGARY PROVINCE PEIT

AREA NO.	SUBJECT	SUBJECT	SUBJECT	SUBJECT	SUBJECT	SUBJECT	SUBJECT	SUBJECT	SUBJECT
3237M	AJA	26D							
VAC	5	10	15	20					
DEP	25	30	35	40					
H16	45	50							

DATE TO BE RECEIVED  
MAY 30 1958

25X1A

DATE OF PHOTO	TYPE	QUALITY	CLASS	NO. OF CARDS
Aug 61	c	2	C	2

CLASSIFICATION *CP/CC* CAPTIONED BY *AK*

PHOTO NO.	814381	LOT NO.	P4826	MAP REFERENCE	C	LATITUDE	47°46'N	LONGITUDE	19°08'E
COUNTRY	HUNGARY			PROVINCE	PEBT				
AREA NO	3237M	SUBJECT	961	SUBJECT	AOA	SUBJECT		SUBJECT	
VAC	5	(N/A)		10	SOVIET	15	FUEL	20	
DEPOT	25		SE	30	OF	35	CITY,	40	CN
HIGHWAY	45			50	#203		LINK FROM CAR TRAVELING		

EAST TO WEST. FOR RELATED PHOTOS SEE CIA \_\_\_\_\_

25X1A

DATE OF PHOTO	Aug 61	TYPE	4	QUALITY	2	CLASS	C	NO. OF CARDS	2
CLASSIFICATION			CP/CC			CAPTIONED BY	Sh		

Approved For Release 2000/04/26 : CIA-RDP78-05867A000301240043-3

PHOTO NO.	814382	LOT NO.	P4926	MAP REFERENCE	C	LATITUDE	4746N	LONGITUDE	1908 E
COUNTRY	HUNGARY		PROVINCE	PEST					
AREA NO.	3237M	SUBJECT	562	SUBJECT	AOA	SUBJECT		SUBJECT	
V	A	C	5	10	O	4	15	F	20
D	E	P	25	30	O	35	C	40	
H	I	G	45	50	O	3	L	K	
EAST TO WEST FOR RELATED GUARD TOWER OF ← PHOTOS SEE CIA — — —									
25X1A									

DATE OF PHOTO	Aug 61	TYPE	4	QUALITY	2	CLASS	C	NO. OF CARDS	2
CLASSIFICATION	C/Sec		CAPTIONED BY		Sh				



PHOTO NO.	811282	LOT NO.	P 4706	MAP REFERENCE	C	LATITUDE	47 46 N	LONGITUDE	19 00 E								
COUNTRY	HUNGARY		PROVINCE	PEST													
AREA NO.	3237M	SUBJECT	ADA	SUBJECT	96D	SUBJECT	NKZ	SUBJECT	AMD	SUBJECT	AKL	SUBJECT		SUBJECT		SUBJECT	
	V	P	C	5	10	15	20	25	30	35	40	45	50				
	8	E	O	F	V	A	C										
	T	F	U	E	L	D	E	P	O	T							

29

25X1A

DATE OF PHOTO	Aug 61	TYPE	u	QUALITY	2	CLASS	C	NO. OF CARDS	5
CLASSIFICATION	SECRET		CAPTIONED BY		[Redacted]				

Approved For Release 2000/04/26 : CIA-RDP78-05867A000301240043-3

2/6

Approved For Release 2000/04/26 : CIA-RDP78-05867A000301240043-3








Approved For Release 2000/04/26 : CIA-RDP78-05867A000301240043-3 E

PHOTO NO.	814388	REFERENCE	179511	LATITUDE	25X1A	LONGITUDE	
COUNTRY	CHINA		PROVINCE SHANTUNG				
AREA NO.	6316	SUBJECT	D22	SUBJECT	C24	SUBJECT	AMO
	7	5	10	15	20	ARE A . B E T W	
	8	25	30	35	40	S I G N A L S T A + N A V A L A	
	1	45	50			I R S T A T I O N .	

PAGE 4 OF 4 PAGE PROGRAM  
SEC CIA

25X1A

(2,7,23)



DATE OF PHOTO	TYPE	QUALITY	CLASS	NO. OF CARDS	SO
Mar 61	4	2	3	3	
CLASSIFICATION				CAPTIONED BY	

Approved For Release 2000/04/26 : CIA-RDP78-05867A000301240043-3

Approved For Release 2000/04/26 : CIA-RDP78-05867A000301240043-3  
 PHOTO NO. 814389 REFERENCE 74511 LATITUDE 38° 58' 10" N LONGITUDE 124° 02' 48" E

COUNTRY	CHINA		PROVINCE	SHANTUNG					
AREA NO	631L	SUBJECT	SUBJECT	SUBJECT	SUBJECT	SUBJECT	SUBJECT	SUBJECT	SUBJECT
		369	AK6						
		5	10	NAVAL			AIR		
		25	30	TAT I O N A R E A.					
		45	50						

PART 5 OF 9-PAGE PROGRAM.  
 SEE CIA \_\_\_\_\_ 25X1A

(37, 20, 3)



DATE OF PHOTO	TYPE	QUALITY	CLASS	NO. OF CARDS	SC
Mar 61	4	2	3	2	





PHOTO NO. 814391 APPROVED FOR RELEASE 2000/04/26 : CIA-RDP78-05867A000301240043-3

COUNTRY	CHINA		PROVINCE	SHANTUNG		LATITUDE		LONGITUDE	
AREA NO	631L	SUBJECT	3F6	SUBJECT	3699	SUBJECT	AK6	SUBJECT	
	T	5	ING	10	T	15	A	20	AIR
	A	25	TATION	30	A	35	E	40	A
		45		50					

Part 1 of 9 - PART PHOTOGRAM.  
 See CIA \_\_\_\_\_ 25X1A

DATE OF PHOTO	TYPE	QUALITY	CLASS	NO. OF CARDS	SO
Mar 61	4	2	3	3	
CLASSIFICATION				CAPTIONED BY	
Conf				[Signature]	

PHOTO NO. *812392* *1411* APPROVED FOR RELEASE 2000/04/26 : CIA-RDP78-05867A000301240043-3

COUNTRY: *CHINA* PROVINCE: *SHANTUNG*

AREA NO	SUBJECT	SUBJECT	SUBJECT	SUBJECT	SUBJECT	SUBJECT	SUBJECT	SUBJECT
<i>631L</i>	<i>AK6</i>	<i>3099</i>	<i>AK6</i>	<i>5.69</i>				
<i>T S I N G T A O</i>	<i>5</i>	<i>10</i>	<i>NAVA</i>	<i>15</i>	<i>L</i>	<i>A</i>	<i>R</i>	<i>20</i>
<i>STATION</i>	<i>25</i>	<i>30</i>	<i>AREA</i>	<i>35</i>	<i>CO</i>	<i>AS</i>	<i>T</i>	<i>40</i>
<i>GUARD</i>	<i>45</i>	<i>50</i>	<i>ST</i>					

*AT RCT.*

*Part 9 of 9 - Part Panorama*

*See CIA*

25X1A

DATE OF PHOTO	TYPE	QUALITY	CLASS	NO. OF CARDS	SO
<i>Mar 61</i>		<i>4 2</i>	<i>3</i>	<i>3</i>	



CLASSIFICATION: *Conf* APPROVED FOR RELEASE 2000/04/26 : CIA-RDP78-05867A000301240043-3



Approved For Release 2000/04/26 : CIA-RDP78-05867A000301240043-3

PHOTO NO.	814394	REF ID:	A 4511	LONGITUDE	2607 10
COUNTRY	CHINA		PROVINCE	SHANTUNG	
AREA NO	631L	SUBJECT	AMO	962	C26 D22
	T 5	I 10	N 15	G 20	A 25
	T 30	I 35	N 40	A 45	

SEE CIA FOR RELATED PICTURE.

25X1A

DATE OF PHOTO	TYPE	QUALITY	CLASS	NO. OF CARDS	SC
Mar 61	4	2	3	4	
CLASSIFICATION	Conf		CAPTIONED BY	[Redacted]	

Approved For Release 2000/04/26 : CIA-RDP78-05867A000301240043-3

PHOTO NO. *814395* APPROVED FOR RELEASE 2000/04/26 : CIA-RDP78-05867A000301240043-3  
 REFERENCE NUMBER *711* DATE *2507/10/1987* LONGITUDE *107 18 39 E*

COUNTRY *CHINA* PROVINCE *SHANTUNG*

AREA NO *6316* SUBJECT *AMO* SUBJECT *962* SUBJECT *C26* SUBJECT *D22* SUBJECT SUBJECT SUBJECT SUBJECT


*T S I N* <sup>5</sup> *G T A O* <sup>10</sup> *S I G N A L* <sup>15</sup> *S T A* <sup>20</sup>

*T I O N* <sup>25</sup> *A R E A* <sup>30</sup> <sup>35</sup> <sup>40</sup>

*SEE CIA FOR RELATED PICTURE.*

25X1A

DATE OF PHOTO *Mar 61* TYPE *4* QUALITY *2* CLASS *3* NO. OF CARDS *4*



CLASSIFICATION *Conf* CAPTIONED BY *DR*

Approved For Release 2000/04/28 : CIA-RDP78-05867A000301240043-3

COUNTRY *CHINA* PROVINCE *SHANTUNG*

AREA NO	SUBJECT	SUBJECT	SUBJECT	SUBJECT	SUBJECT	SUBJECT	SUBJECT	SUBJECT
<i>631L</i>	<i>369</i>	<i>RA6</i>	<i>3FL</i>					
<i>T</i>	<i>1</i>	<i>N</i>	<i>5</i>	<i>T</i>	<i>A</i>	<i>0</i>	<i>10</i>	<i>NAVAL</i>
<i>1</i>	<i>25</i>	<i>T</i>	<i>A</i>	<i>T</i>	<i>1</i>	<i>0</i>	<i>N</i>	<i>A</i>
<i>F</i>	<i>3</i>	<i>-</i>	<i>P</i>	<i>T</i>	<i>P</i>	<i>A</i>	<i>N</i>	<i>PT</i>
								<i>SEE CIA</i>

DATE OF PHOTO	TYPE	QUALITY	CLASS	NO. OF CARDS	FO
<i>Mar 61</i>	<i>4</i>	<i>2</i>	<i>3</i>	<i>3</i>	

CLASSIFICATION *Conf* CAPTIONED BY *SM*

Approved For Release 2000/04/28 : CIA-RDP78-05867A000301240043-3

PHOTO NO. *814397* APPROVED FOR RELEASE 2000/04/26 : CIA-RDP78-05867A000301240043-3

COUNTRY *CHINA* PROVINCE *SHANTUNG*

AREA NO	SUBJECT	SUBJECT	SUBJECT	SUBJECT	SUBJECT	SUBJECT	SUBJECT	SUBJECT
<i>631C</i>	<i>369</i>	<i>AKL</i>	<i>3FL</i>					
<i>T B</i>	<i>1 N</i>	<i>3 6 T</i>	<i>A O</i>	<i>10</i>	<i>N A V A L</i>	<i>15</i>	<i>A I R</i>	<i>20</i>
<i>B T A T</i>	<i>25</i>	<i>1 0 N</i>	<i>30</i>	<i>A R E A</i>	<i>35</i>	<i>P T</i>	<i>2</i>	<i>40</i>
<i>F</i>	<i>3</i>	<i>P T</i>	<i>50</i>	<i>A A N</i>		<i>B E E C H</i>	<i>-</i>	<i>-</i>

25X1A

DATE OF PHOTO	TYE	QUALITY	CLASS	NO. OF CARDS	SC
<i>Mar 6 1</i>	<i>4</i>	<i>2</i>	<i>3</i>	<i>3</i>	

CLASSIFICATION *E* CAPTIONED BY *[Signature]*





Approved For Release 2000/04/26 : CIA-RDP78-05867A000301240043-3

PHOTO NO. 814399 SUBJECT P4458 REFERENCE C TITLE 31 14N 121 28E

COUNTRY CHINA PROVINCE KIANGSU

AREA NO	SUBJECT	SUBJECT	SUBJECT	SUBJECT	SUBJECT	SUBJECT	SUBJECT
581L	ALA	3CW	3CG				
5	H A N G H A I	10		15	C H I N E S E	20	C O
25	M M U N I S T	30	S U B M A R I N E S	35		40	A
45	T L E F T	50	R I G A		E S C O R T V E S S E L S		

AT RIGHT. INTERNATIONAL DOCKYARD.

(330)

STATINTL



DATE OF PHOTO	TYPE	QUALITY	CLASS	NO. OF CARDS
15 MAY 60	4	2	4	3

CLASSIFICATION O U O CAPTIONED BY MED M

Approved For Release 2000/04/26 : CIA-RDP78-05867A000301240043-3

PHOTO NO. Approved For Release 2000/04/26 : CIA-RDP78-05867A000301240043-3  
 MAP REFERENCE: *P. 4 of 6.5* LATITUDE: *25 02 N* LONGITUDE: *32 53 E*

COUNTRY: EGYPT PROVINCE: ASWAN

AREA NO	SUBJECT	SUBJECT	SUBJECT	SUBJECT	SUBJECT	SUBJECT	SUBJECT
927P	AJD	AGP					
A S W A N	D A M						
T O N	E N D	D U M P					

17-21

25X1A

DATE OF PHOTO	TYPE	QUALITY	CLASS	NO. OF CARDS
AUG 10 1	4	1	3	2

CLASSIFICATION: CONF CAPTIONED BY: JP

PHOTO NO. Approved For Release 2000/04/26 : CIA-RDP78-05867A000301240043-3 3E  
 MAP REFERENCE LATITUDE LONGITUDE  
 P 4405 C 29 02 29 04 33 E

COUNTRY EGYPT PROVINCE ASWAN

AREA NO	SUBJECT	SUBJECT	SUBJECT	SUBJECT	SUBJECT	SUBJECT	SUBJECT	SUBJECT	SUBJECT
927P	AJD	A6P							
A	S	W	A	N	D	A	M	E	X
N	F	A	C	E	I	N	D	I	V
C	H	A	N	N	E	L			

NOTE THAT ROCK IS NOT WELL LOOSENED BY BLASTING.

17-21 25X1A

DATE OF PHOTO	TYPE	QUALITY	CLASS	NO. OF CARDS
AUG. 61	4	1	3	2

CLASSIFICATION CONF CAPTIONED BY JP

Approved For Release 2000/04/26 : CIA-RDP78-05867A000301240043-3 E

PHOTO NO. 814402      MAP REFERENCE P4465      LATITUDE 27° 30' N      LONGITUDE 33° 53' E

COUNTRY: EGYPT      PROVINCE: ASWAN

AREA NO	SUBJECT	SUBJECT	SUBJECT	SUBJECT	SUBJECT	SUBJECT	SUBJECT	SUBJECT
927P	AGP	ADD						
ASWAN	DAM							
AWLER	TYPE							
ITH	DOZER							
TRACTOR TREADS.								
NOTE BENT								

17-21

25X1A

DATE OF PHOTO	TYPE	QUALITY	CLASS	NO. OF CARDS
AUG. 6/1	4	1	3	2

CLASSIFICATION: CONF      CAPTIONED BY: JP

Approved For Release 2000/04/26 : CIA-RDP78-05867A000301240043-3

FORM NO. 174 USE PREVIOUS EDITIONS      PHOTO ANALYSIS REPORT 05867A000301240043-3

PHOTO NO. 814403 APPROVED FOR RELEASE 2000/04/26 REF ID: A7805867A00030124004353 E


COUNTRY	EGYPT		PROVINCE	ASWAN			
AREA NO	927 P	SUBJECT	AJD C3A	SUBJECT	SUBJECT	SUBJECT	SUBJECT
	A	5	D	10	W	15	20
	Q	25	E	30	R	35	40
	C	45	P	50	E	R	

ASWAN DAM WORK MEN'S QUARTERS FOR CONTRA CTOR PERSONNEL

(5)

25X1A

7-17	DATE OF PHOTO	TYPE	QUALITY	CLASS	NO. OF CARDS
AUG. SEPT	6	1	4	1	3 2
CLASSIFICATION					CAPTIONED BY
CONF					IP





Approved For Release 2000/04/26 : CIA-RDP78-05867A000301240043-3  
SECRET

Next 2 Page(s) In Document Exempt

Approved For Release 2000/04/26 : CIA-RDP78-05867A000301240043-3





PHOTO NO. 814409 *P4465* *774, 10* *10037 E*

COUNTRY *THAILAND* PROVINCE

AREA NO	SUBJECT	SUBJECT	SUBJECT	SUBJECT	SUBJECT	SUBJECT	SUBJECT	SUBJECT
<i>5L</i>	<i>C6B</i>	<i>C26</i>	<i>AMO</i>					
<i>BAN G</i>	<i>KOK</i>		<i>10 PRA</i>	<i>CH</i>	<i>15 AO</i>		<i>TA</i>	<i>20 K</i>
<i>1N</i>	<i>25 ROAD</i>		<i>30</i>		<i>35</i>			<i>40</i>
	<i>45</i>		<i>50</i>					

25X1A

*(6.7.23/28)*

DATE OF PHOTO	TYPE	QUALITY	CLASS	NO. OF CARDS
<i>Feb 61</i>	<i>4</i>	<i>2</i>	<i>3</i>	<i>3</i>





Approved For Release 2000/04/26 : CIA-RDP78-05867A000301240043-3, E

PHOTO NO.	814411	LOT NO.	P4464	DATE	1954	TIME	1003	REF	E
COUNTRY	THAILAND		PROVINCE						
AREA NO.	5L	SUBJECT	COB	SUBJECT	C26	SUBJECT	AM@	SUBJECT	AKA
B	A	N	G	K	O	K	10	L	N
O	K	R	O	A	D	30	15	T	H
							35		
							40		
							45		

25X1A

(6, 7, 23, 28)

DATE OF PHOTO	TYPE	QUALITY	CLASS	NO. OF CARDS	SOURCE OF PHOTOGRAPH
Jell	61	4	23	4	[REDACTED]
CLASSIFICATION	CAPTIONED BY				

Approved For Release 2000/04/26 : CIA-RDP78-05867A000301240043-3

PHOTO NO.	814412	LOC. NO.	P464	DATE	1945	LONGITUDE	104 30 E												
COUNTRY	THAILAND		PROVINCE																
AREA NO.	56	SUBJECT	C26	SUBJECT	AYL	SUBJECT	AKW	SUBJECT	ALG	SUBJECT	AMO	SUBJECT	CB0	SUBJECT	D36				
	B	A	N	4	K	0	K	10	B	R	1	D	6	15	E	0	V	E	R
	K	L	0	N	5	30	B	A	N	6	K	0	K	35	-	Y	A	I	40
						45													

POWER SUBSTATION? AT  
LEFT B4.

25X1A

(6, 17, 28, 29, 30)

DATE OF PHOTO	TYPE	QUALITY	CLASS	NO. OF CARDS
Jul 61	g	v	3	7
CAPTIONED BY				

PHOTO NO. 814413

COUNTRY THAILAND PROVINCE

AREA NO	SUBJECT	SUBJECT	SUBJECT	SUBJECT	SUBJECT	SUBJECT	SUBJECT	SUBJECT
56	B41	PKZ	AM@					
B	N	G	K	O	K	(N	N)	C
A	N	I	T	W	O	N	G	R
								O
								A
								D
								.

25X1A

DATE OF PHOTO	TYPE	QUALITY	CLASS	NO. OF CARDS
Jul 6	4	2	3	3





PHOTO NO. 814415

COUNTRY THAILAND PROVINCE

AREA NO	SUBJECT	SUBJECT	SUBJECT	SUBJECT	SUBJECT	SUBJECT	SUBJECT	SUBJECT
5L	PHU	D 36	PH 6					
B A N G	5 K O K		10 P H R A R A M		15			20
B R I D G E			30		35			40
			45					

25X1A

DATE OF PHOTO	TYPE	QUALITY	CLASS	NO. OF CARDS
Feb 61	✓	✓	3	3

Approved For Release 2000/04/26 : CIA-RDP78-05867A000301240043-3


PHOTO NO. 014416 P4764 C 17345 10033 E

COUNTRY THAILAND PROVINCE

AREA NO	SUBJECT	SUBJECT	SUBJECT	SUBJECT	SUBJECT	SUBJECT	SUBJECT	SUBJECT
5L	K B	A M O	D V					
B A N G	K O K		(NR)		P I	B O O N		
O N G	K L A M		R O A D					

25X1A

DATE OF PHOTO	TYPE	QUALITY	CLASS	NO. OF CARDS
Jul 61	4	2	3	3





Approved For Release 2000/04/26 : CIA-RDP78-05867A000301240043-3

PHOTO NO. 814417		REF ID: A6964		APR, 1964		FORM NO. 174		1 Jun 50		25X1A	
COUNTRY THAILAND				PROVINCE							
AREA NO. 56	SUBJECT AK3	SUBJECT 224	SUBJECT AMO	SUBJECT PKC	SUBJECT	SUBJECT	SUBJECT	SUBJECT	SUBJECT	SUBJECT	SUBJECT
K R U N	5	T H E P	10	-	15	N O N	T H A B	20			
J R I	25	R O A D	30		35			40			
	45		50								
DATE OF PHOTO		TYPE	QUALITY	CLASS	NO. OF CARDS		[REDACTED]				
Jul 61		2	2	3	4						
CLASSIFICATION				CAPTIONED BY							
Approved For Release 2000/04/26 : CIA-RDP78-05867A000301240043-3											
PHOTO ANALYSIS REPORT											
FORM NO. 174 USE PREVIOUS EDITIONS										GPO 918791	

Approved For Release 2000/04/26 : CIA-RDP78-05867A000301240043-3

PHOTO NO.	P 4983				MAP REFERENCE	L 19, 28		LATITUDE	40° 30' E		LONGITUDE	124° 04' E		
COUNTRY	ALBANIA				PROVINCE GJINOKASTER									
AREA NO	5210 M		SUBJECT	DOD AKA		AKU DOD		SUBJECT		SUBJECT		SUBJECT		
	5		10		15		20		25		30		35	
	OGARA		MOUNTAIN		PASHA		PASHA		PASHA		PASHA		PASHA	
	45		50		55		60		65		70		75	
(L 19, 28)														
DATE OF PHOTO		TYPE	QUALITY	CLASS	NO. OF CARDS	SOURCE OF PHOTOGRAPH								
		4	2	4	4	\$VET V OBRAZEC								
						10 JAN. 1959								
CLASSIFICATION		CAPTIONED BY		SOURCE OF PHOTOGRAPH										
		OLD RL		SOURCE OF PHOTOGRAPH										

Approved For Release 2000/04/26 : CIA-RDP78-05867A000301240043-3