

Case 2000/04/26 : CIA-RDP78-05867A000301240042-4

LONGITUDE 1322 E

PHOTO NO. 814219 LOT NO. P4914

COUNTRY	GERMANY		PROVINCE	SACHSEN	
AREA NO.	724M	SUBJECT	632	SUBJECT	
		5	FREIBERG	10	NEW
		25	CITY	30	STREET
		45		35	
				15	APT #
				20	
				40	

DATE OF PHOTO	TYPE	QUALITY	CLASS	NC. OF CARDS	SOURCE OF PHOTOGRAPH
	4	2	4	1	FREIBERG, DRESDEN, 1960
CAPTIONED BY [initials]					[49]

Approved For Release 2000/04/26 : CIA-RDP78-05867A000301240042-4

FORM NO. 174 USE PREVIOUS EDITIONS

PHOTO ANALYSIS REPORT

(20)

Approved For Release 2000/04/26 : CIA-RDP78-05867A000301240042-4

PHOTO NO.	814220	REF ID	A000301240042-4	LATITUDE		LONGITUDE		
COUNTRY	GERMANY		PROVINCE					SACHSEN
AREA NO	724M	SUBJECT	A20	SUBJECT	BBB	SUBJECT		
				10	BROWN		COAL	
				15				
				20				
				25	RESEARCH			
				30	ANST		INSTITUTE	
				35				
				40				
				45	"KARL-KEGEL-BAU"			

(4,14,17)

DATE OF PHOTO		TYPE	4	QUALITY	2	CLASS	4	NO. OF CARDS	2	SOURCE OF PHOTOGRAPH	FREIBERG, DRESDEN, 1960
CAPTIONED BY									[453]		

Approved For Release 2000/04/26 : CIA-RDP78-05867A000301240042-4

PHOTO ANALYSIS REPORT

1 Jan 50

Approved For Release 2000/04/26 : CIA-RDP78-05867A000301240042-4

PHOTO NO.	814221	LOT NO.	P4914	LATITUDE	50 35 N	LONGITUDE	13 22 E
COUNTRY	GERMANY		PROVINCE	SACHSEN			
AREA NO.	724M	SUBJECT	CON. COB	SUBJECT	SUBJECT	SUBJECT	SUBJECT
				10	"CLEMENS"		- W /
				25			
				30			
				45			
				50			

DATE OF PHOTO	TYPE	QUALITY	CLASS	NO. OF CARDS	SOURCE OF PHOTOGRAPH
	4	2	4		FREIBERG, DRESDEN, 1950
CAPTIONED BY					[Signature]

Approved For Release 2000/04/26 : CIA-RDP78-05867A000301240042-4

PHOTO ANALYSIS REPORT

PHOTO NO.	814222	LOT NO.	P4914	C	38522	LATITUDE	50° 52' N	LONGITUDE	13° 22' E
COUNTRY	GERMANY			PROVINCE	SACHSEN				
AREA NO.	74M	SUBJECT	COYADO	SUBJECT	B52	SUBJECT		SUBJECT	
		5	FR E I B E R G	10		15	C H E M I C A L	20	1
		25	N S T I T U T E	30		35	L A B O R A T O R Y	40	
		45		50					

(4, 15)

DATE OF PHOTO		TYPE	1	QUALITY	2	CLASS	4	NO. OF CARDS	3	SOURCE OF PHOTOGRAPH	FREIBERG, DRESDEN, 1960.
											[E 59]

Release 2000/04/26 : CIA-RDP78-05867A000301240042-4

LONGITUDE 1322 E

PHOTO NO.	S14223		LOT NO.	P4914		C		30		30								
COUNTRY	GERMANY		PROVINCE	SACHSEN														
AREA NO.	74M	SUBJECT	C3A	C32														
	FR	E	B	E	R	G	10	\$	T	U	B	15	E	N	T	20	H	O
	U	\$	I	N	G	25												
	\$	\$	E			45												

DATE OF PHOTO		TYPE	1	QUALITY	2	CLASS	4	NO. OF CARDS	2	SOURCE OF PHOTOGRAPH	PREIBERG, DRESDEN, 1960
CAPTIONED BY										[60]	

Approved For Release 2000/04/26 : CIA-RDP78-05867A000301240042-4

PHOTO ANALYSIS REPORT

PHOTO NO. 814224		LOT NO. 4914		LATITUDE 52°10'N		LONGITUDE 114°0'E	
COUNTRY GERMANY		PROVINCE SACHSEN-ANHALT					
AREA NO. 514M		SUBJECT D3L	SUBJECT AL 7	SUBJECT CO2	SUBJECT	SUBJECT	SUBJECT
M	A	G	D	5	E	B	U
R				10		E	L
				15		B	E
				20			R
				25			I
				30			V
				35			E
				40			
				45			
				50			
DATE OF PHOTO		TYPE	QUALITY	CLASS	NO. OF CARDS	SOURCE OF PHOTOGRAPH	
		4	2	4	3	Kobus, Moskau, BERLIN, BERLIN, 1961.	
				CAPTIONED BY		(P91)	

PHOTO NO.	814225	LOT NO.	P4914	LONGITUDE	1200E
COUNTRY	GERMANY		PROVINCE	SACHSEN-ANHALT	
AREA NO.	514M	SUBJECT	CEB	SUBJECT	C02
	H	A	L	E	5
	A	R	K	E	25
					45
					10
					30
					50
					15
					35
					40
					20

DATE OF PHOTO	TYPE	QUALITY	CLASS	NO. OF CARDS	SOURCE OF PHOTOGRAPH
	4	✓	4	3	KoMop, Moskva, BERLIN, BERLIN, 1961
					[POOP]
CAPTIONED BY					

Case 2000704726 : CIA-RDP78-05867A000301240042-4

PHOTO NO. 814226		LOT NO. P4414		LONGITUDE 1200E	
COUNTRY GERMANY		PROVINCE SACHSEN-ANHALT			
AREA NO. 514M	SUBJECT C6B	SUBJECT C5L	SUBJECT C70	SUBJECT C26	SUBJECT CAC
H A L L E	5	"	10	A C R I F I C E	15
F A S C I S M	25	"	30	Q U A R E	35
	45		50		40
DATE OF PHOTO		TYPE	QUALITY	CLASS	NO. OF CARDS
		✓	✓	✓	5
CLASSIFICATION				SOURCE OF PHOTOGRAPH	
Approved For Release 2000/04/26 : CIA-RDP78-05867A000301240042-4				KOSMOS. MOSKOW. BERLIN, BERLIN, 1961	
FORM NO. 174 USE PREVIOUS EDITIONS				CAPTIONED BY [Signature] [P112-113]	

PHOTO ANALYSIS REPORT

PHOTO NO.	814227	LOT NO.	P3849	MAP REFERENCE	0	LATITUDE	03 35N	LONGITUDE	98 40E
COUNTRY	INDONESIA			PROVINCE SUMATRA					
AREA NO.	161T	SUBJECT	C14	SUBJECT		SUBJECT		SUBJECT	
	MEDAN				SUMATRA		UTARA		
	UNIVERSITY						COMPLEX		
	UNDER						CONSTRUCTION		ON
	UNIVERSITY						IN		BE AREA OF CITY
	BUILDING ON								

25X1A

DATE OF PHOTO	TYPE	QUALITY	CLASS	NO. OF CARDS	SO
24 Jul 61	4	2	3	1	
CLASSIFICATION				CAPTIONED BY	
CONFIDENTIAL				WEDM	

PHOTO NO. 814278 LOT NO. P-849 MAP REFERENCE C LATITUDE 03 35N LONGITUDE 98 40E

COUNTRY INDONESIA PROVINCE SUMATRA

AREA NO 161T SUBJECT C14

MEDIA 5 U M A T R A 10 U T A R A 15
UNIVERSITY 25 CITY 30 COMPLEX 35
UNIVERSITY 45 UNDER CONSTRUCTION ON JALAN 50
UNIVERSITY IN BE AREA OF CITY

CLASSROOMS FOR STUDENTS AT

25X1A

(7)(9)

DATE OF PHOTO	TYPE	QUALITY	CLASS	NO. OF CARDS
24 Jul 61	4	2	33	1

CLASSIFICATION Confidential CAPTIONED BY WEDM

PHOTO NO.	814229	LOT NO.	P3849	MAP REFERENCE	C	LATITUDE	03 35N	LONGITUDE	98 40E
COUNTRY	INDONESIA		PROVINCE SUMATRA						
AREA NO.	161T	C14	SUBJECT	SUBJECT	SUBJECT	SUBJECT	SUBJECT	SUBJECT	SUBJECT
	MEDAN								
	UNIVERSITY								
	UNDER CONSTRUCTION								
	UNIVERSITY IN SE AREA OF CITY.								
	OF UNIVERSITY BUILDING.								

(79)

25X1A

DATE OF PHOTO	TYPE	QUALITY	CLASS	NO. OF CARDS
24 Sept 61	4	2	3	1
CLASSIFICATION				CAPTIONED BY
identical				MEDM

PHOTO NO.	814200	LOT NO.	P3849	MAP REFERENCE	C	LATITUDE	03 35N	LONGITUDE	98 40E
COUNTRY	INDONESIA			PROVINCE	SUMATRA				
AREA NO.	161T	SUBJECT	C15	SUBJECT	C6B	SUBJECT		SUBJECT	
	M E D A N			J A P A N E S E				C O N S	
	U L A T E		O N	F A S T				D E	
	F D J A L A N			L U M U M B A					

(0)(78) 25X1A

DATE OF PHOTO	TYPE	QUALITY	CLASS	NO. OF CARDS
94 Sept 6	1	4	3	1

CLASSIFICATION: Confidential
 CAPTIONED BY: MEDM

PHOTO NO. 814231		LOT NO. P3549	MAP REFERENCE C	LATITUDE 03 35N	LONGITUDE 98 40E
COUNTRY INDONESIA			PROVINCE SUMATRA		
AREA NO. 161T	SUBJECT C34	SUBJECT	SUBJECT	SUBJECT	SUBJECT
MEDAN	5	PRIVATE	10	HOUSE	20
DOWNE	25	BY	30	HEALTHY	40
DONE	45	IAN	50	BUSINESSMAN	ON WEST
SIDE OF DJALAN LUMUMBA.					

25X1A

(7)

DATE OF PHOTO	TYPE	QUALITY	CLASS	NO. OF CARDS
24 Sept 61	4	2	3	1
CLASSIFICATION Confidential			CAPTIONED BY MEDM	

PHOTO NO.	814222	LOT NO.	P-3849	MAP REFERENCE	C	LATITUDE	03 35N	LONGITUDE	98 40E
COUNTRY	INDONESIA			PROVINCE	SUMATRA				
AREA NO.	161T	SUBJECT	C16	SUBJECT	Am7	SUBJECT		SUBJECT	
	MEDAN				MAIN		POST		OFF
	ICE				NORTH		WEST		COR
	RIVER				MERDEKA		SQUARE		

(67) (8) 25X1A

DATE OF PHOTO	TYPE	QUALITY	CLASS	NO. OF CARDS
24 Sept 61	4	2	3	2

CLASSIFICATION: *unclassified* CAPTIONED BY: *MEDM*

PHOTO NO.	814239	LOT NO.	P3849	MAP REFERENCE	C	LATITUDE	03 35N	LONGITUDE	98 40E
COUNTRY	INDONESIA			PROVINCE	SUMATRA				
AREA NO.	161T	SUBJECT	C36	SUBJECT		SUBJECT		SUBJECT	
	MEDAN			HOTEL		DHARMA			
	BAKTI			ON		OPPOSITE			
	DE OF			ROAD		FACING			
	ON MERDEKA			SQUARE					

(6, 7) (10) 25X1A

DATE OF PHOTO	TYPE	QUALITY	CLASS	NO. OF CARDS
24 Sept 62	1	4	3	1

CLASSIFICATION: Confidential
 CAPTIONED BY: MEDM
 Approved For Release 2000/04/26 : CIA-RDP78-05867A000301240042-4
 PHOTO REF: 781958590

PHOTO NO.	81423	LOT NO.	P3849	MAP REFERENCE	C	LATITUDE	03 35N	LONGITUDE	98 40E
COUNTRY	INDONESIA			PROVINCE	SUMATRA				
AREA NO.	161T	SUBJECT	C22	SUBJECT		SUBJECT		SUBJECT	
	MEDAN		BANK						
	ESIA		FOURTH						
	TO		HOTEL						
	BALAI KOTA.								

(6710)

25X1A

DATE OF PHOTO	TYPE	QUALITY	CLASS	NO. OF CARDS
24 Sept 61	4	2	3	1
CLASSIFICATION				CAPTIONED BY
Confidential				MEDM

PHOTO NO. 814235 LOT NO. P3849 MAP REFERENCE C LATITUDE 03 35N LONGITUDE 98 40E

COUNTRY INDONESIA PROVINCE SUMATRA

AREA NO	SUBJECT	SUBJECT	SUBJECT	SUBJECT	SUBJECT	SUBJECT	SUBJECT	SUBJECT
161T	AFG							
MEDAN	(NR)	BATA						
TORY	ON	EAST						
RTH	OF	TOWN						
MEDAN TO BELAWAN.								

25X1A

DATE OF PHOTO	TYPE	QUALITY	CLASS	NO. OF CARDS
24 Sept 61	4	2	3	1

CLASSIFICATION: Confidential CAPTIONED BY: MEDM

PHOTO NO.	814236	LOT NO.	P3849	MAP REFERENCE	C	LATITUDE	03 35 0	LONGITUDE	98 40 E
COUNTRY	INDONESIA		PROVINCE	SUMATERA					
AREA NO.	161	SUBJECT	AFG	SUBJECT		SUBJECT		SUBJECT	
	5		(NR)	10	BATA	15	SHOE	20	
	25			30	EAST	35	SIDE	40	
	45			50	TOWN		ON ROAD FROM		
MEDAN TO BELAWAN.									

(25) 25X1A

DATE OF PHOTO	TYPE	QUALITY	CLASS	NO. OF CARDS
61	4	2	3	1
CLASSIFICATION				CAPTIONED BY
Confidential				MEDM

PHOTO NO.		814237		LOT NO.		P3849		MAP REFERENCE		C		LATITUDE		03 46N		LONGITUDE		98 40E					
COUNTRY				INDONESIA																			
PROVINCE				SUMATRA																			
AREA NO.		161T		SUBJECT		ALA		SUBJECT		A4Q		SUBJECT		C2E		SUBJECT		AKM		SUBJECT		AKU	
SUBJECT		5		SUBJECT		10		SUBJECT		15		SUBJECT		20		SUBJECT		25		SUBJECT		30	
B E L A W A N		O L D		L O C O M O T		I V E		A T		B A C K		O F		W A R E H		O U S E		I N		H A R B O R		A R E A	
SUBJECT		35		SUBJECT		40		SUBJECT		45		SUBJECT		50		SUBJECT		55		SUBJECT		60	

25X1A

(23 27 30)

DATE OF PHOTO		TYPE		QUALITY		CLASS		NO. OF CARDS	
24 Sept 61		1 4		2		3		5	
CLASSIFICATION						CAPTIONED BY			
Confidential						MEDM			
Approved For Release 2000/04/26 : PHOTO ANALYSIS 8699									
FORM NO. 174 USE PREVIOUS EDITIONS 1 Jun 56									

PHOTO NO.	814238	LOT NO.	P3849	MAP REFERENCE	C	LATITUDE	03 46N	LONGITUDE	98 40E									
COUNTRY	INDONESIA		PROVINCE															
	SUMATRA																	
AREA NO	161T	SUBJECT	ALA	SUBJECT	A4Q	SUBJECT	C2E	SUBJECT	AKM	SUBJECT	AKU	SUBJECT		SUBJECT		SUBJECT		
		5	BELAWANAN	10	OLD	15	LOCOMO	20	I									
		25	I VE AT	30	BACK	35	OF	40	WAREH									
		45	OUSE	50	IN		HARBOR		AREA.									

25X1A

(23, 27, 30)

DATE OF PHOTO	TYPE	QUALITY	CLASS	NO. OF CARDS
24 Sept 61	4	2	3	5
CLASSIFICATION				CAPTIONED BY
Confidential				MEPM

PHOTO NO.	814239	LOT NO.	P3849	MAP REFERENCE	C	LATITUDE	03 46N	LONGITUDE	98 40E
COUNTRY	INDONESIA			PROVINCE	SUMATRA				
AREA NO	161T	SUBJECT	ALA	SUBJECT	ALG	SUBJECT	AG8	SUBJECT	
		⁵	BELAWAN		¹⁰	END	¹⁵	DOCK	²⁰
		²⁵	AREA		³⁰	HERE	³⁵	GROUP	⁴⁰
		⁴⁵	FRENCH		⁵⁰	ENGINEERS	ARE ASSISTING		
			IN HARBOR IMPROVEMENT PROJECTS.						

25X1A

(30)

DATE OF PHOTO	TYPE	QUALITY	CLASS	NO. OF CARDS
24 Sept 61	4	2	3	3

PHOTO NO. 614240 LOT NO. P3849 MAP REFERENCE C LATITUDE 03 46N LONGITUDE 98 40E

COUNTRY INDONESIA PROVINCE SUMATRA

AREA NO 161T SUBJECT ALA

BELAWAN ENO OF DOCK

AREA WHERE GROUP OF

FRENCH ENGINEERS ARE ASSISTING

IN HARBOR IMPROVEMENT PROJECTS.

(30) 25X1A

DATE OF PHOTO	TYPE	QUALITY	CLASS	NO. OF CARDS
Sept 61	4	2	3	1

CLASSIFICATION Confidential CAPTIONED BY MEDM
Approved For Release 2000/04/26 PHOTO ARRISDS 887A
FORM NO. 174 USE PREVIOUS EDITIONS 1 Jun 54

PHOTO NO. 814211 LOT NO. P3849 MAP REFERENCE C LATITUDE 03 46N LONGITUDE 98 40E

COUNTRY	INDONESIA		PROVINCE	SUMATRA			
AREA NO	161T	SUBJECT	ALA A6P	SUBJECT	AG8	SUBJECT	SUBJECT
	BELAWAN						

25X1A

(730)

DATE OF PHOTO	TYPE	QUALITY	CLASS	NO. OF CARDS
61	4	2	3	3

CLASSIFICATION: *(handwritten)* CAPTIONED BY: *(handwritten)*

PHOTO NO. 814242 LOT NO. P3349 MAP REFERENCE C LATITUDE 03 46N LONGITUDE 98 40E

COUNTRY	INDONESIA		PROVINCE	SUMATRA			
AREA NO	SUBJECT	SUBJECT	SUBJECT	SUBJECT	SUBJECT	SUBJECT	SUBJECT
161T	ALA	R6P	AG8				
BELAWAN	5			10		15	20
	25			30		35	40
NEQUIPMENT	45			50			

(7) (30) 25X1A

DATE OF PHOTO	TYPE	QUALITY	CLASS	NO. OF CARDS
24 Sept 61	4	2	3	3
CLASSIFICATION <i>Confidential</i>				CAPTIONED BY <i>M. DM</i>

PHOTO NO. 814243 LOT NO. P-3849 MAP REFERENCE C LATITUDE 03 46N LONGITUDE 98 40E

COUNTRY INDONESIA PROVINCE SUMATRA

AREA NO	SUBJECT	SUBJECT	SUBJECT	SUBJECT	SUBJECT	SUBJECT	SUBJECT	SUBJECT
161T	A6P	ALA	A4Q	A68				
BELAWAN			CONSTRUCTION					
NEQUIPMENT			IN					
R.								

(7 30) 25X1A

DATE OF PHOTO	TYPE	QUALITY	CLASS	NO. OF CARDS
24 Sept 61	4	3	3	3

CLASSIFICATION **Confidential** CAPTIONED BY **MEM**

PHOTO NO.	814244	LOT NO.	P-3849	MAP REFERENCE	C	LATITUDE	03 35N	LONGITUDE	98 40E
COUNTRY	INDONESIA		PROVINCE	SUMATRA					
AREA NO	161T	SUBJECT	C6B	SUBJECT	C62	SUBJECT	C26	SUBJECT	
	MEDAN			DJALAN				PEMUDA	
	LOOKING			NORTH				OF	SEA
	SIDE			OF				ROAD.	

25X1A

(6, 7, 32)

DATE OF PHOTO	TYPE	QUANTITY	CLASS	NO. OF CARDS
25 Sept 61	4	2	3	3

CLASSIFICATION: Confidential
 CAPTIONED BY: MEDM

PHOTO NO.	814245	LOT NO.	P-3849	MAP REFERENCE	C	LATITUDE	03 35N	LONGITUDE	98 40E
COUNTRY	INDONESIA		PROVINCE	SUMATRA					
AREA NO.	161T	SUBJECT	C62	SUBJECT	C6B	SUBJECT	C26	SUBJECT	AKA
	MEDAN				DJALAN		15	PEMUDA	20
	LOKING				NORTH		35	OF	40
	HOT				WEST		50	SIDE OF ROAD.	

DATE OF PHOTO	TYPE	QUALITY	CLASS	NO. OF CARDS
25 Jul 61	4	2	3	4
CLASSIFICATION			CAPTIONED BY	
Confidential			MEDM	

PHOTO NO. 814219 LOT NO. P3849 MAP REFERENCE C LATITUDE 03 35N LONGITUDE 98 40E

COUNTRY	INDONESIA		PROVINCE	SUMATRA		SUBJECT		SUBJECT		SUBJECT		SUBJECT		
AREA NO	161T	SUBJECT	C62	C6A	AKA	A4G	SUBJECT		SUBJECT		SUBJECT		SUBJECT	
	MEDAN				LOOKING		15	NORTH		H		20		
	ON						35	BINDAI		J		40		
	USIT				OVER		50	BRIDGE OVER RIVER						
	BABURA													

25X1A

(6, 7, 33, 32)

DATE OF PHOTO	TYPE	QUALITY	CLASS	NO. OF CARDS
25 Sept 61	4	2	3	4
CLASSIFICATION	Confidential		CAPTIONED BY MEDM	
FORM NO. 174 USE PREVIOUS EDITIONS	Approved For Release 2000/04/26 : PHOTO ANALYSIS 588590			

PHOTO NO.	814247	LOT NO.	P3849	MAP REFERENCE	C	LATITUDE	03 35N	LONGITUDE	98 40E
COUNTRY	INDONESIA			PROVINCE	SUMATRA				
AREA NO.	161T	SUBJECT	AKW	SUBJECT	AKA	SUBJECT		SUBJECT	
	M E R A N				L O O K I N G				20
	O F							\$ O U T H	40
	R A							B A B U	
	R I V E R								

25X1A

(28,29)

DATE OF PHOTO	TYPE	QUALITY	CLASS	NO. OF CARDS
25 Sept 61	4	2	3	2

CLASSIFICATION: *Confidential* CAPTIONED BY: *MEDM*

Approved For Release 2000/04/26 PHOTO ANALYSIS 058670

FORM NO. 1 74 USE PREVIOUS EDITIONS 1 Jan 58

PHOTO NO. 814218 LOT NO. P3849 MAP REFERENCE C LATITUDE 03 35N LONGITUDE 98 40E

COUNTRY INDONESIA PROVINCE SUMATRA

AREA NO	SUBJECT	SUBJECT	SUBJECT	SUBJECT	SUBJECT	SUBJECT	SUBJECT	SUBJECT
161T	ABP	CLB						
MEDAN			ST		ELIZABETH			
HOSPITAL					UNDER		CON	
TRUCKTION					ON		DJALAN	SUDIRMAN,

LOOKING EAST

DATE OF PHOTO	TYPE	QUALITY	CLASS	NO. OF CARDS
	614	2	3	2

CLASSIFICATION: Confidential CAPTIONED BY: MERM

PHOTO NO. 814219 LOT NO. P3849 MAP REFERENCE C LATITUDE 03 35N LONGITUDE 99 40E

COUNTRY	INDONESIA		PROVINCE	SUMATRA			
AREA NO	161T	SUBJECT	AKU	SUBJECT	A6P	SUBJECT	C18
	MEDAN	5		10	ELI	15	ABETH
	HOSPITAL	25		30	UNDER	35	CON
	TRUCKTION	45		50	DJALAN		SUDIRMAN

25X1A

(2104)

DATE OF PHOTO	TYPE	QUALITY	CLASS	NO. OF CARDS
25 Sept 61	4	2	3	3
CLASSIFICATION				CAPTIONED BY
Confidential				MEDM

PHOTO NO. 814250 LOT NO. P3849 MAP REFERENCE C LATITUDE 03 35N LONGITUDE 98 40E

COUNTRY INDONESIA PROVINCE SUMATRA
AREA NO 1617 C14
M E D A N U N I V E R S I T Y C O M P L E X
U N D E R C O N S T R U C T I O N O N D J A L A N
U N I V E R S I T Y I N S E A S I D E O F C I I .

CLASSROOMS FOR STUDENTS AT

(79)

25X1A

DATE OF PHOTO	TYPE	QUALITY	CLASS	NO. OF CARDS
24 Feb 61	4	2	3	1

CLASSIFICATION **Confidential**

PHOTO NO. 81425i LOT NO. P3849 MAP REFERENCE C LATITUDE 03 35N LONGITUDE 98 40E

COUNTRY	INDONESIA							PROVINCE	SUMATRA		
AREA NO	161T	SUBJECT	C26	SUBJECT	C62	SUBJECT	C6B	SUBJECT	AKA	SUBJECT	A4G
	MEDAN				DJALAN				PEMUDA		
	BOOKING				NORTH				OF		SH
	OPEN				NEAR				SIDE		OF ROAD.
	PERAI				FURNITURE				STORE.		

25X1A

(6,7,32) (23)

DATE OF PHOTO	TYPE	QUALITY	CLASS	NO. OF CARDS
25 Sept 61	4	2	3	24

CLASSIFIED BY MEM

PHOTO NO. 814252 REFERENCE 1000/04/26 : CIA-RDP78-05867A000301240042-4

COUNTRY	GERMANY (GDR)		PROVINCE							
AREA NO	4M	AHC	96V							
	E	G	E	R	M	A	N	T	R	A
	N	D	E	N	B	U	R	R	O	A

NOTE ANTENNA ARRAY

(9)

(23)/(24/30)

25XTC



DATE OF PHOTO	TYPE	QUALITY	CLASS	NO. OF CARDS	SOURCE
	4	2	3	2	
CAPTIONED BY					

Approved For Release 1000/04/26 : CIA-RDP78-05867A000301240042-4

Approved For Release 2000/04/26 : CIA-RDP78-05867A000301240042-4

PHOTO NO. 814253

COUNTRY GERMANY (GDR) PROVINCE

AREA NO. 4M SUBJECT AHC 96V

SUBJECT		SUBJECT		SUBJECT		SUBJECT		SUBJECT	
E	G	10	T	15	R	20	A	W	L
N	D	30	R	35	2	40	2	0	
E	R	45	A						
M	B								

NOTE ANTENNA ARRAY

(23)/(24, 30) 25X10

DATE OF PHOTO	TYPE	QUALITY	CLASS	NO. OF CARDS	SOURCE
	4	2	3	2	

CLASSIFICATION

APPROVED FOR RELEASE 2000/04/26 : CIA-RDP78-05867A000301240042-4

FORM NO. 174 USE PREVIOUS EDITIONS

PHOTO ANALYSIS REPORT

(20)

PHOTO NO. 814251 *P9590* APPROVED FOR RELEASE 2000/04/26 : CIA-RDP78-05867A000301240042-4

COUNTRY	AREA NO	SUBJECT	SUBJECT	SUBJECT	SUBJECT	SUBJECT	SUBJECT	SUBJECT	SUBJECT
GERMANY (GDR)	UM	AMC	962						
E	G	E	R	M	A	N			
N	D	E	N	B	O	R	G		

DATE OF PHOTO	TYPE	QUALITY	CLASS	NO. OF CARDS	SOURCE
	4	2	3	2	

CLASSIFICATION *(23/2/30)* 25X1C
 CAPTIONED BY *[Signature]*

PHOTO NO. *814256* *P4478* APPROVED FOR RELEASE 2000/04/26 : CIA-RDP78-05867A000301240042-4

COUNTRY		PROVINCE		LATITUDE		LONGITUDE	
GERMANY (GDR)							
AREA NO	SUBJECT	SUBJECT	SUBJECT	SUBJECT	SUBJECT	SUBJECT	SUBJECT
<i>414</i>	<i>AAC</i>	<i>962</i>					
<i>SUPERSTRUC</i>				<i>TURE</i>		<i>OF E</i>	
<i>GERMAN</i>				<i>TRAWLER</i>		<i>BRAND</i>	
<i>ENBURG</i>							

ROF 221. NOTE ANTENNA ARRAY.

25X1C

23, 24, 30



DATE OF PHOTO	TYPE	QUALITY	CLASS	NO. OF CARDS	SOURCE
	<i>4</i>	<i>2</i>	<i>3</i>	<i>2</i>	

CAPTIONED BY *[Signature]*

PHOTO NO. 814257 APPROVED FOR RELEASE 2000/04/26 : CIA-RDP78-05867A000301240042-4

COUNTRY CZECHOSLOVAKIA PROVINCE BOHEMIA

AREA NO 127M SUBJECT A64 SUBJECT A6P SUBJECT NEW SUBJECT B C D G SUBJECT 20 SUBJECT 40 SUBJECT 50 SUBJECT 15 SUBJECT 35 SUBJECT 45

C H O C E N S F I D E 25 O F O R C I C A N A I 40 R F R A M E P L T 50

33

(720) 25X1A

DATE OF PHOTO Mar 61 TYPE 43 CLASS 2 NO. OF CARDS 2

CLASSIFICATION Secret CAPTIONED BY

PHOTO NO. 814258 APPROVED FOR RELEASE 2000/04/26 : CIA-RDP78-05867A000301240042-4 LONGITUDE 1614 E

COUNTRY CZECHOSLOVAKIA PROVINCE BOHEMIA

AREA NO	SUBJECT	SUBJECT	SUBJECT	SUBJECT	SUBJECT	SUBJECT	SUBJECT	SUBJECT
<u>127.19</u>	<u>AE4</u>	<u>ABP</u>						
<u>C H O C E N</u>			<u>10</u>	<u>N E W</u>		<u>15</u>	<u>P L D G</u>	<u>20</u>
<u>5</u>			<u>30</u>	<u>O F</u>		<u>35</u>	<u>U R L I C A N</u>	<u>40</u>
<u>25</u>			<u>50</u>	<u>P L T</u>				
<u>45</u>								
<u>R F R A M E</u>								

DATE OF PHOTO	TYPE	QUALITY	CLASS	NO. OF CARDS	SC
<u>Mar 61</u>	<u>43</u>		<u>2</u>	<u>2</u>	<u>(720) 25X1A</u>

Approved For Release 2000/04/26 : CIA-RDP78-05867A000301240042-4

COUNTRY		CZECHOSLOVAKIA		PROVINCE		BOHEMIA		LATITUDE		LONGITUDE	
AREA NO		127M		SUBJECT		AE4		SUBJECT		APR	
SUBJECT		CHOCEN		SUBJECT		NEW		SUBJECT		BLDG	
SUBJECT		SIDE		SUBJECT		OFF		SUBJECT		ORLICAN	
SUBJECT		RFRA ME		SUBJECT		PLANT		SUBJECT		AI	

DATE OF PHOTO		TYPE		QUALITY		CLASS		NO. OF CARDS		SOURCE	
Mar 61		4		3		2		2		[REDACTED]	
CLASSIFICATION		SECRET		CAPTIONED BY		[REDACTED]		25X1A		[REDACTED]	

PHOTO NO. 814260
 Approved For Release 2000/04/26 : CIA-RDP78-05867A000301240042-4
 MAP REFERENCE 7460
 LATITUDE 50°12'40"N
 LONGITUDE 13°33'E

COUNTRY	CZECHOSLOVAKIA		PROVINCE	BOHEMIA					
AREA NO	127M	SUBJECT	AKG 98H	SUBJECT	C2G	SUBJECT		SUBJECT	
	E A T E	5 C		A I R	F I E L D	15		S E A	20
	R C H L	25	I G H T ?	30	U/I	B L D G	35	- N	40
	B G.	45		50					

DATE OF PHOTO	TYPE	QUALITY	CLASS	NO. OF CARDS	SOURCE
Oct 60	42		2	3	[REDACTED]
CLASSIFICATION				CAPTIONED BY	
Secret				[Signature]	

PHOTO NO. *814261* Approved For Release 2000/04/26 : CIA-RDP78-05867A000301240042-4

COUNTRY *CZECHOSLOVAKIA* PROVINCE *BOHEMIA* MAP REFERENCE *74168* LATITUDE *50 12 40 N* LONGITUDE *13 33 E*

AREA NO	SUBJECT	SUBJECT	SUBJECT	SUBJECT	SUBJECT	SUBJECT	SUBJECT	SUBJECT
<i>127M</i>	<i>AKG</i>	<i>DEG</i>						
<i>ZATEC</i>	<i>5C</i>		<i>AIRFIELD</i>	<i>10</i>		<i>15</i>		<i>FAR</i>
<i>MER</i>	<i>25</i>	<i>FAGOT</i>	<i>30</i>		<i>JETS</i>	<i>35</i>		<i>40</i>
	<i>25</i>		<i>50</i>					

DATE OF PHOTO	TYPE	QUALITY	CLASS	NO. OF CARDS	CAPTIONED BY
<i>Dec 60</i>	<i>4</i>	<i>2</i>	<i>2</i>	<i>2</i>	<i>Sh</i>

Approved For Release 2000/04/26 : CIA-RDP78-05867A000301240042-4

PHOTO NO.	81252	MAP REFERENCE	4460	LATITUDE	301240042-4	LONGITUDE	1333 E
COUNTRY	CZECHOSLOVAKIA		PROVINCE BOHEMIA				
AREA NO.	127M	SUBJECT	AK6	SUBJECT	DEG	SUBJECT	
	Z A T E C			A I R F I E C			F A R
	M E R		F A G O T		J E T		

25X1A

DATE OF PHOTO	TYPE	QUALITY	CLASS	NO. OF CARDS
OCT 60	4	2	2	2
CLASSIFICATION	CAPTIONED BY			
Secret	[Signature]			

Approved For Release 2000/04/26 : CIA-RDP78-05867A000301240042-4

PHOTO NO. *814263* *7460* Approved For Release 2000/04/26 : CIA-RDP78-05867A000301240042-4 MAP REFERENCE LATTITUDE LONGITUDE
1333 E

COUNTRY *CZECHOSLOVAKIA* PROVINCE *BOHEMIA*

AREA NO	SUBJECT	SUBJECT	SUBJECT	SUBJECT	SUBJECT	SUBJECT	SUBJECT
<i>127M</i>	<i>AK6</i>	<i>DEG</i>					
<i>ZATEC</i>	<i>5</i>	<i>AIRFIELD</i>	<i>10</i>	<i>D</i>	<i>15</i>	<i>FAR</i>	<i>20</i>
<i>MER</i>	<i>25</i>	<i>FAGOT</i>	<i>30</i>	<i>JETS</i>	<i>35</i>		<i>40</i>
	<i>45</i>		<i>50</i>				

25X1A

(3, 20, 31)



DATE OF PHOTO	TYPE	QUALITY	CLASS	NO. OF CARDS	SO
<i>OCT 60</i>	<i>4</i>	<i>2</i>	<i>2</i>	<i>2</i>	

CLASSIFICATION *Secret* CAPTIONED BY *RM*

PHOTO ANALYSIS REPORT

Approved For Release 2000/04/26 : CIA-RDP78-05867A000301240042-4

PHOTO NO. 81426
 MAP REFERENCE
 LATITUDE 50 12 40
 LONGITUDE 13 33 E

COUNTRY CZECHOSLOVAKIA PROVINCE BOHEMIA

AREA NO	SUBJECT	SUBJECT	SUBJECT	SUBJECT	SUBJECT	SUBJECT	SUBJECT	SUBJECT
127M	AKL	DEG						
ZATEC			AIR	FIELD			FAR	
MEL	FAGOT			SET				

DATE OF PHOTO 3, 20, 31 25X1A

DATE OF PHOTO	TYPE	QUALITY	CLASS	NO. OF CARDS	SO
Oct 60	42		2	2	

CLASSIFICATION *Secret* CAPTIONED BY *[Signature]*

Approved For Release 2000/04/26 : CIA-RDP78-05867A000301240042-4

PHOTO NO. 814265 *P460* LATITUDE *1428E* LONGITUDE

COUNTRY CZECHOSLOVAKIA PROVINCE BOHEMIA

AREA NO	SUBJECT	SUBJECT	SUBJECT	SUBJECT	SUBJECT	SUBJECT	SUBJECT	SUBJECT
127M	AMC							
P R A G U E								
N S A R R A Y								
LL								

COMMUNICAT - 0
DON PERIN H /

25X1A

DATE OF PHOTO	TYPE	QUALITY	CLASS	NO. OF CARDS	SC
<i>Oct 60</i>	<i>4</i>	<i>2</i>	<i>2</i>	<i>1</i>	

CLASSIFICATION *Secret* CAPTIONED BY *on*

Approved For Release 2000/04/26 : CIA-RDP78-05867A000301240042-4

FORM NO. 174 USE PREVIOUS EDITIONS PHOTO ANALYSIS REPORT (20)

Approved For Release 2000/04/26 : CIA-RDP78-05867A000301240042-4

PHOTO NO. S14265
 COUNTRY CZECHOSLOVAKIA
 PROVINCE BOHEMIA

AREA NO 127M
 SUBJECT AMH AMO
 SUBJECT T V T O W E R
 SUBJECT 15
 SUBJECT 20
 SUBJECT 35
 SUBJECT 40
 SUBJECT 45
 SUBJECT H I L L

DATE OF PHOTO	TYPE	QUALITY	CLASS	NO. OF CARDS	SO
Dec 60	4	2	2	2	
CLASSIFICATION				CAPTIONED BY	
Secret					

Approved For Release 2000/04/26 : CIA-RDP78-05867A000301240042-4

PHOTO NO. 814267

COUNTRY CZECHOSLOVAKIA PROVINCE BOHEMIA

AREA NO 127M

SUBJECT	SUBJECT	SUBJECT	SUBJECT	SUBJECT	SUBJECT	SUBJECT	SUBJECT	SUBJECT
AMH	AMD							
5			10			15		20
P R A G U E			T U			T O W E R		
25			30			35		40
O M M U N I C A T I O N						P R R A Y		
45			50					
O N P E R I N			H I L L					

25X1A

(23)

DATE OF PHOTO	TYPE	QUALITY	CLASS	NO. OF CARDS
0560	4	2	2	2

CLASSIFICATION Approved For Release 2000/04/26 : CIA-RDP78-05867A000301240042-4

FORM NO. 174 1 Apr 56 USE PREVIOUS EDITIONS

PHOTO ANALYSIS REPORT

(20)

Approved For Release 2000/04/26 : CIA-RDP78-05867A000301240042-4

PHOTO NO. 814268 *14420* LATITUDE *1428 E* LONGITUDE

COUNTRY CZECHOSLOVAKIA PROVINCE BOHEMIA

AREA NO 127M SUBJECT AMH AMO SUBJECT SUBJECT SUBJECT SUBJECT SUBJECT SUBJECT SUBJECT

P R A G U E ⁵ T ¹⁰ U T O W E R ¹⁵ ²⁰

O M M U N I C A T I O N S ²⁵ ³⁰ I R R A Y ³⁵ ⁴⁰

O N P E R I N ⁴⁵ ⁵⁰ H I L L

(23) 25X1A

DATE OF PHOTO	TYPE	QUALITY	CLASS	NO. OF CARDS	SO-
0560	4	2	2	2	[REDACTED]

CLASSIFICATION *Secret* APPROVED BY *[Signature]*

Approved For Release 2000/04/26 : CIA-RDP78-05867A000301240042-4

Approved For Release 2000/04/26 : CIA-RDP78-05867A000301240042-4

PHOTO NO.	814260	LATITUDE	49° 14' 23" E
COUNTRY	CZECHOSLOVAKIA	PROVINCE	BOHEMIA
AREA NO.	127M	SUBJECT	AE4
	V I O D O C H O D Y		10
	L A T I O N		30
	T Y		50
			15
			35
			40
			20
			F

POSSIBLY A CANOPY/SEAT EJECTION TEST FACILITY.

25X1A

DATE OF PHOTO	TYPE	QUALITY	CLASS	NO. OF CARDS
Dec 60	4	2	2	1

CLASSIFICATION: *Secret*

Approved For Release 2000/04/26 : CIA-RDP78-05867A000301240042-4

FORM NO. 174 USE PREVIOUS EDITIONS

PHOTO ANALYSIS REPORT

(20)

PHOTO NO. *814270* *pyles* Approved For Release 2000/04/26 : CIA-RDP78-05867A000301240042-4 LONGITUDE *1423 E*


COUNTRY *CZECHOSLOVAKIA* PROVINCE *BOHEMIA*

AREA NO	SUBJECT	SUBJECT	SUBJECT	SUBJECT	SUBJECT	SUBJECT	SUBJECT	SUBJECT
<i>127M</i>	<i>AE4</i>							
<i>V O D O</i>	<i>5</i>	<i>CH O D Y</i>	<i>10</i>	<i>4</i>	<i>15</i>	<i>I N S T A L</i>	<i>20</i>	
<i>L A T I</i>	<i>25</i>	<i>O N</i>	<i>10</i>	<i>A I R F R A M E</i>	<i>35</i>	<i>E</i>	<i>40</i>	<i>F</i>
<i>T Y</i>	<i>45</i>		<i>10</i>					

POSSIBLY A CANOPY/SEAT EJECTION TEST FACILITY.

DATE OF PHOTO	TYPE	QUALITY	CLASS	NO. OF CARDS	SCALE
<i>Oct 60</i>	<i>4</i>	<i>2</i>	<i>2</i>	<i>1</i>	<i>25X1A</i>

CLASSIFICATION *Secret* CAUTIONED BY *[Signature]*



Approved For Release 2000/04/26 : CIA-RDP78-05867A000301240042-4

PHOTO NO. 814271 REFERENCE 460 LATITUDE 38° 14' 23" E

COUNTRY CZECHOSLOVAKIA PROVINCE BOHEMIA

AREA NO	SUBJECT	SUBJECT	SUBJECT	SUBJECT	SUBJECT	SUBJECT	SUBJECT	SUBJECT
127M	AE4							
V O D O C H O D Y					U / I		15	I N S T A L
L A T I O N							35	A I R F R A M E
T Y							40	F

POSSIBLY A CANOPY / SEAT EJECTION TEST FACILITY.

DATE OF PHOTO: Dec 60

TYPE: 2

QUALITY: 2

CLASS: 2

NO. OF CARDS: 1

CLASSIFICATION: Secret

25X1A

PHOTO ANALYSIS REPORT

Approved For Release 2000/04/26 : CIA-RDP78-05867A000301240042-4

PHOTO NO.	814272	PROVINCE	BOHEMIA	LATITUDE	50° 12' 42" N	LONGITUDE	14° 18' E
COUNTRY	CZECHOSLOVAKIA	SUBJECT	AGY	SUBJECT	AGP	SUBJECT	
AREA NO	127M	SUBJECT	KRALUPY	SUBJECT	NAD	SUBJECT	VLTAVOU
		SUBJECT	SYNETIC	SUBJECT	RUBBER	SUBJECT	FT
		SUBJECT	YUC	SUBJECT	TOWER	SUBJECT	OR STACK.

DATE OF PHOTO	05 60	TYPE	4	QUALITY	2	CLASS	2	NO. OF CARDS	2	SOURCE	25X1A
CAPTIONED BY <i>[Signature]</i>											

PHOTO NO. 814273		APPROVED FOR RELEASE 2000/04/26 : CIA-RDP78-05867A000301240042-4		MAP REFERENCE		LATITUDE 50 22 00 N		LONGITUDE 14 18 E	
COUNTRY CZECHOSLOVAKIA			PROVINCE BOHEMIA						
AREA NO 127M		SUBJECT AG4	SUBJECT AGP	SUBJECT	SUBJECT	SUBJECT	SUBJECT	SUBJECT	SUBJECT
KRALUPY		NAD		VLTAVOU		FT			
SYAL		THERETIC		RUBBER		FT			
YUC		TOWER		OR STACK					
DATE OF PHOTO		TYPE	QUALITY	CLASS	NO. OF CARDS	SOURCE			
Oct 60		4	✓	✓	2	[REDACTED]			
CLASSIFICATION		SECRET		CAPTIONED BY					

25X1A

(25)

PHOTO NO. *81275* *P4460* Approved For Release 2000/04/26 : CIA-RDP78-05867A000301240042-4

COUNTRY *CZECHOSLOVAKIA* PROVINCE *BOHEMIA* LONGITUDE *1418E*

AREA NO	SUBJECT	SUBJECT	SUBJECT	SUBJECT	SUBJECT	SUBJECT	SUBJECT	SUBJECT
<i>127M</i>	<i>A64</i>	<i>B6P</i>						
<i>KRALUPY</i>	<i>NAD</i>	<i>VL</i>	<i>T</i>	<i>A</i>	<i>U</i>	<i>O</i>	<i>J</i>	
<i>BYN</i>	<i>THE</i>	<i>TIC</i>	<i>R</i>	<i>U</i>	<i>B</i>	<i>B</i>	<i>E</i>	<i>R</i>
<i>TUC</i>	<i>TOWER</i>	<i>OR</i>	<i>STACK (CENTER)</i>					

PART ① OF 4-PART PANORAMA. SEE CIA

(7,25) 25X1A



DATE OF PHOTO	TYPE	QUALITY	CLASS	NO. OF CARDS	SOURCE
<i>Oct 60</i>	<i>4</i>	<i>✓</i>	<i>2</i>	<i>2</i>	

CLASSIFICATION *Secret* CAPTIONED BY *DR*

PHOTO NO. Approved For Release 2000/04/26 : CIA-RDP78-05867A000301240042-4
 814276

COUNTRY CZECHOSLOVAKIA PROVINCE BOHEMIA

AREA NO	SUBJECT	SUBJECT	SUBJECT	SUBJECT	SUBJECT	SUBJECT	SUBJECT	SUBJECT
127M	AGY	AGP						
KRALUPY	NAD	VL	TAVOU					
BYN	THE	T	C	RUBBER	PC			
TUC	TOWER	OR	STACK	(LEFT)				

PAGE 2 OF 4 PART PANORAMA SEE CIA

(7,25) 25X1A

DATE OF PHOTO	TYPE	QUALITY	CLASS	NO. OF CARDS	NO.
Oct 60	4	2	2	2	

CLASSIFICATION Secret CAPTIONED BY *Sh*

PHOTO NO. *814277* Approved For Release 2000/04/26 : CIA-RDP78-05867A000301240042-4 *1418E*

COUNTRY	<i>CZECHOSLOVAKIA</i>		PROVINCE	<i>BOHEMIA</i>			
AREA NO	<i>127M</i>	SUBJECT	<i>AGY</i>	SUBJECT	<i>APR</i>	SUBJECT	<i>AKZ</i>
	<i>KRALUPY</i>		<i>NA</i>		<i>D</i>		<i>VLTAVOU</i>
	<i>SYNETIC</i>				<i>RUBBER</i>		<i>PL</i>
	<i>TUC</i>		<i>(CD)</i>				

PART 3 OF 4-PART PROGRAM.
SEE CIA

DATE OF PHOTO	TYPE	QUALITY	CLASS	NO. OF CARDS	SOURCE
<i>Oct 60</i>	<i>4</i>	<i>2</i>	<i>2</i>	<i>3</i>	<i>(7, 20, 28) 25X1A</i>
CAPTIONED BY			<i>Sh</i>		

PHOTO NO. 814275
 Approved For Release 2000/04/26 : CIA-RDP78-05867A000301240042-4
 MAP REFERENCE 74760
 LATITUDE 1418 E

COUNTRY	CZECHOSLOVAKIA								PROVINCE	BOHEMIA										
AREA NO	127M		SUBJECT	AG4		SUBJECT	AGP		SUBJECT	AKZ		SUBJECT			SUBJECT			SUBJECT		
	K	R	A	L	U	P	Y	N	A	D	V	L	T	A	V	O	U			
	S	Y	N	T	H	E	T	I	C	R	U	B	B	E	R	P	L			
	T	U	C	[R	D]															

PART 4 OF 4-PART PANORAMA.
 SEE CIA _____

(7, 25, 28) 25X1A

DATE OF PHOTO	TYPE	QUALITY	CLASS	NO. OF CARDS	SOURCE
Oct 60	4	2	2	3	[REDACTED]

PHOTO NO. 814275
 MAP REFERENCE 72060
 LATITUDE 49° 14' E
 LONGITUDE 14° E
 Approved For Release 2000/04/26 : CIA-RDP78-05867A000301240042-4

COUNTRY CZECHOSLOVAKIA PROVINCE BOHEMIA

AREA NO	SUBJECT	SUBJECT	SUBJECT	SUBJECT	SUBJECT	SUBJECT	SUBJECT	SUBJECT
127M	AG4	AGP	AKZ					
KIRALU	PY							
SYN								
TUC								

DATE OF PHOTO	TYPE	QUALITY	CLASS	NO. OF CARDS	SOURCE
Dec 60	4	2	2	3	[REDACTED]

CLASSIFICATION Secret
 CAPTIONED BY [Signature]
 Approved For Release 2000/04/26 : CIA-RDP78-05867A000301240042-4

PHOTO NO. Approved For Release 2000/04/26 : CIA-RDP78-05867A000301240042-4

COUNTRY **CZECHOSLOVAKIA** PROVINCE **BOHEMIA**

AREA NO	127M	SUBJECT	ARMY	SUBJECT		SUBJECT		SUBJECT		SUBJECT		SUBJECT		SUBJECT	

H O R O M E R I C E
 A T T I O N C E N T E R

DATE OF PHOTO	05 60	TYPE	4	QUALITY	2	CLASS	2	NO. OF CARDS	1	SOURCE	[REDACTED]
CLASSIFICATION	Secret										
CAPTIONED BY	[Signature]										

APPROVED FOR RELEASE 2000/04/26 : CIA-RDP78-05867A000301240042-4

PHOTO NO. SI4282 P4467 C 25 41 N LONGITUDE 32 39 E

COUNTRY EGYPT PROVINCE QINA

AREA NO	SUBJECT	SUBJECT	SUBJECT	SUBJECT	SUBJECT	SUBJECT	SUBJECT	SUBJECT
<u>527 V</u>	<u>C44</u>	<u>D36</u>						
<u>L</u>	<u>U</u>	<u>X</u>	<u>O</u>	<u>R</u>	<u>V</u>	<u>I</u>	<u>E</u>	<u>W</u>
<u>K</u>	<u>R</u>	<u>U</u>	<u>N</u>	<u>I</u>	<u>F</u>	<u>R</u>	<u>N</u>	<u>I</u>

STATINTL

10-29

DATE OF PHOTO	TYPE	QUALITY	CLASS	NO. OF CARDS
<u>10 1</u>	<u>4</u>	<u>2</u>	<u>4</u>	<u>2</u>

CLASSIFICATION OUO CAPTIONED BY JP 19

PHOTO NO. 814288		REF ID: A667		LATITUDE 25 41 N		LONGITUDE 32 39 E	
COUNTRY EGYPT			PROVINCE QINA				
AREA NO. 827 P		SUBJECT C44		SUBJECT 1236		SUBJECT	
L	U	X	O	R	V	I	E
K	R	U	I	N	F	R	N
STATINTL							
10 - 29		TYPE		CLASS		NO. OF CARDS	
DATE OF PHOTO		4		4		2	
61		2		JP		(18)	
CLASSIFICATION							
Approved For Release 2000/04/26 : CIA-RDP78-05867A000301240042-4							
FORM NO. 174 USE PREVIOUS EDITIONS							
GPO 918781							

PHOTO ANALYSIS REPORT

LONGITUDE 1908 E

PHOTO NO. 814281 LOT NO. P.2526 MAP REFERENCE C LATITUDE 4746 N

COUNTRY HUNGARY PROVINCE PEST

AREA NO	SUBJECT	SUBJECT	SUBJECT	SUBJECT	SUBJECT	SUBJECT	SUBJECT	SUBJECT	SUBJECT
3237M	D36	R8	CLB	DOO					
VAC	5	(TOWN)	10	DAN	15	UBER	20	R	
LK	25	F	30	W	35	FERR	40	Y	LAND
ING	45	(M-T)	50	B	55				

ON SZENTENDREZIGET (APPROX 35902928, PMS 1508, SHEET Q48)

PART 0 OF 8-PART PANORAMA.

SEE CIA

25X1A

(48)

(1,5,7,29)

DATE OF PHOTO	TYPE	QUALITY	CLASS	NO. OF CARDS
July 6 1	4	2	3	4

CLASSIFICATION Conf CAPTIONED BY Sh

LONGITUDE 1908 E

PHOTO NO. 814285 LOT NO. P2826 MAP REFERENCE C LATITUDE 4746 N

COUNTRY HUNGARY PROVINCE PEST

AREA NO 3237M SUBJECT D36 SUBJECT ALY SUBJECT CLB SUBJECT DUD SUBJECT JUBEA SUBJECT R

V	A	C	5	F	O	W	N	10	D	A	N	15	J	B	E	20	R
L	K	6	25	F	R	W	30	F	E	R	35	Y	C	L	A	N	40
I	N	G	45	[M	T	S	50	B	S]								

ON SZENTENDRESZIGET (APPROX 35902928, ANS M509, SHEET QUS)

PART 2 OF 8-PART PANORAMA.
SEE CIA

25X1A

DATE OF PHOTO	TYPE	QUALITY	CLASS	NO. OF CARDS
July 6 1	4	2	3	4

CLASSIFICATION Conf CAPTIONED BY [Signature]




PHOTO NO. 81283 LOT NO. P2026 MAP REFERENCE C LATITUDE 47 46 N LONGITUDE 17 51 E

COUNTRY HUNGARY PROVINCE PEST

AREA NO	SUBJECT	SUBJECT	SUBJECT	SUBJECT	SUBJECT	SUBJECT	SUBJECT	SUBJECT	SUBJECT
<u>3237 M</u>	<u>DZK</u>	<u>ML</u>	<u>CLB</u>	<u>DWD</u>					
<u>VAC</u>	<u>5</u>	<u>FO</u>	<u>10</u>						<u>20</u>
<u>CP</u>	<u>25</u>	<u>R</u>	<u>30</u>						<u>40</u>
<u>MB</u>	<u>45</u>	<u>MTS</u>	<u>50</u>	<u>B</u>	<u>9</u>				

SEARCHED 2008 APR 3 9 02 28
5000 911
Page 3 of 8 - PAGE CAN BE APPA.
SEE CIA

25X1A

DATE OF PHOTO	TYPE	QUALITY	CLASS	NO. OF CARDS
<u>July 6 1 0 2</u>	<u>2</u>	<u>2</u>	<u>3</u>	<u>4</u>

CLASSIFICATION Conf CAPTIONED BY sh



PHOTO NO.	814287	LOT NO.	P2826	MAP REFERENCE	C	LATITUDE	4746N	LONGITUDE	1908E
COUNTRY	HUNGARY		PROVINCE	PEST					
AREA NO.	3237M	SUBJECT	D36	SUBJECT	ALP	SUBJECT	CG8	SUBJECT	
	VAC	5	[T O W N]	10		DAN	15	UB	20
	LKG	25	FR	W	6	FERRY	35	LAN	40
	ING	45			50				

ON SZENTENDRE SZIGET (APPROX 35902928, AMP 11508, SHEET Q-48)

PART 4 OF 8-PART PANORAMA
SEE CIA

25X1A

DATE OF PHOTO	TYPE	QUALITY	CLASS	NO. OF CARDS
July 61	4	✓	3	3
CLASSIFICATION	Conf		CAPTIONED BY	



LONGITUDE 1908E

PHOTO NO. 814288

LOT NO. P2826

MAP REFERENCE C

LATITUDE 4746N

COUNTRY HUNGARY

PROVINCE PEST

AREA NO 3237M

SUBJECT	SUBJECT	SUBJECT	SUBJECT	SUBJECT	SUBJECT	SUBJECT	SUBJECT
D36	ALP	CG8					
VAC	[T o w N]			DAN	UB	E	R
LK G	FR	W		FERR	RY	LAN	D
ING							

ON ZENTENDREBZIGET (APPX 35902928, AMP 11508, SHEET 2-44)

PART 5 OF 8-PAGE PANORAMA
SEE CIA

25X1A

DATE OF PHOTO	TYPE	QUALITY	CLASS	NO. OF CARDS
July 61	4	✓	3	3

CLASSIFICATION Conf

CAPTIONED BY [Signature]

PHOTO NO. 814289	LOT NO. P2826	MAP REFERENCE C	LATITUDE 4706N	LONGITUDE 1908E
COUNTRY HUNGARY	PROVINCE PEST			
AREA NO 3237M	SUBJECT D36	SUBJECT ALI	SUBJECT CL2	SUBJECT
VAC	5	[T o u n]	10	D A N
OLK G	75	F R	30	15 - B C R
I N G	45	W	50	35 F E R R Y

on SCIENTENDREBZIGET (AFKAL 3590292; AMM 11508; SIEBID-11)

Part 6 of 8-PAGE program

See CIA

25X1A

(6729)

DATE OF PHOTO	TYPE	QUALITY	CLASS	NO OF CARDS
July 61	u	v	3	3
CLASSIFICATION	CONF		CAPTIONED BY	




PHOTO NO. 814290

LOT NO. P2826

MAP REFERENCE C

LATITUDE 4746N

LONGITUDE 1908E

COUNTRY HUNGARY

PROVINCE PEST

AREA NO 3237M

SUBJECT D36 ALY CLY

VAC

TOWN

DANUBER

LK4

FRW

FERRY

LAND

ING

ON SENTENDRE ZIGET (APPROX 35902928, AMP M508, SHEET Q48)

PAGE 9 OF 8-PAGE PROGRAM.

SEE CIA

25X1A

DATE OF PHOTO	TYPE	QUALITY	CLASS	NO. OF CARDS
July 61	4	2	3	3
CLASSIFICATION Conf				CAPTIONED BY DR

LONGITUDE 1908 E

PHOTO NO. 81429i	LOT NO. P2826	MAP REFERENCE C	LATITUDE 4746 N					
COUNTRY HUNGARY	PROVINCE PEST							
AREA NO 3237M	SUBJECT D36	SUBJECT AL8	SUBJECT CLR					
VAC	5	10	15	DANUBER		20		
CLKG	25	30	35	FERRY		LANE		
ING	45	50						

ON SZENTENDRE ZIGET (APPROX 35902925, MAP M508, STREET Q48)

PART 8 OF 8-PART PANORAMA.

SEE CIA

25X1A

DATE OF PHOTO	TYPE	QUALITY	CLASS	NO. OF CARDS
July 61	4	2	3	3

CLASSIFICATION Conf CAPTIONED BY [Signature]

LONGITUDE

PHOTO NO. 814292

LOT NO. P3826

MAP REFERENCE C

LATITUDE 4746 N

1159 E

COUNTRY HUNGARY

PROVINCE PEST

AREA NO. 3237M

SUBJECT D36

SUBJECT M8

SUBJECT AKB

SUBJECT

SUBJECT

SUBJECT

SUBJECT

SUBJECT

V A C

5

[R D]

10

L K G

W

15

F

R

20

F E R R Y

25

L A N D

30

I N G

35

O

N

40

U B E

45

R I V E R

50

ON DEPTENDRES ZIGET (APPROX

3590.2928, AMS M508, SHEET Q48)

25X1A

DATE OF PHOTO

TYPE

QUALITY

CLASS

NO. OF CARDS

July 61

61

4

2

3

3

CLASSIFICATION

CAPTIONED BY

PHOTO NO. 814293

LOT NO. P2926

MAP REFERENCE C

LATITUDE 4743 N

LONGITUDE 1844 E

COUNTRY HUNGARY

PROVINCE KOMAROM

AREA NO 2137M

SUBJECT DOB

SUBJECT ABE

SUBJECT AVR

SUBJECT

SUBJECT

SUBJECT

SUBJECT

SUBJECT

D O R O G

P R O B

15 L I M E - P R O

C E S S

1 N G

30 P L T

35 H I C C S

N B G

NOTE PWR LINE

25X1A

DATE OF PHOTO	TYPE	QUALITY	CLASS	NO. OF CARDS
July 6 1	4	2	3	3
CLASSIFICATION Conf				CAPTIONED BY [Signature]

LONGITUDE 18 4 E

PHOTO NO. 814291

LOT NO. P 2926

MAP REFERENCE C

LATITUDE 47 43 N

COUNTRY	HUNGARY		PROVINCE	KOMAROM													
AREA NO.	2137M	SUBJECT	AYF	SUBJECT	DOB	SUBJECT	AYQ	SUBJECT	NEO	SUBJECT		SUBJECT		SUBJECT			
	D	O	R	O	G		P	R	B		E	L	E	C	T	R	C
		P	W	R			P	L	T		A	T	R	G	T		
	L	B		I	N		B	G									

NOTE FOR LINE 4

25X1A

DATE OF PHOTO	July 6 1 4	TYPE	2	QUALITY	3	CLASS	4	NO. OF CARDS	
CLASSIFICATION	Conf			CAPTIONED BY [Signature]					

PHOTO NO.	814295	LOT NO.	P2AM	MAP REFERENCE	C	LATITUDE	4730 N	LONGITUDE	1905 E										
COUNTRY	HUNGARY		PROVINCE	PEST															
AREA NO.	3237M	SUBJECT	D2L	SUBJECT	C24	SUBJECT	AL7	SUBJECT	COB	SUBJECT	i6B	SUBJECT		SUBJECT		SUBJECT		SUBJECT	
		5	B	U	A	P	E	S	T	10	D	A	N	U	B	E	R	I	✓
		25	E	R	F	R	O	N	T.	30	[B	L	D	G]			
		45								50									

PART D AIR-PAK PANORAMA.
SEE CIA _____

25X1A

DATE OF PHOTO	July 61	TYPE	4	QUALITY	✓	CLASS	3	NO. OF CARDS	5
CLASSIFICATION	Conf		CAPTIONED BY		[Redacted]				

PHOTO NO. 811296	LOT NO. P2106	MAP REFERENCE C	LATITUDE 4730 N	LONGITUDE 1905 E
COUNTRY HUNGARY	PROVINCE PEST			
AREA NO 3237M	SUBJECT D3A	SUBJECT C24	SUBJECT M7	SUBJECT C4B
B	3	10	15	20
U	P	D	A	N
D	E	S	T	
A	25	30	35	40
E	R	F	R	
	45	50		
E	A			

PART 2 OF 2-PAGE REPORT
SEE CIA

25X1A

DATE OF PHOTO	TYPE	QUALITY	CLASS	NO. OF CARDS
July 6 /	4	✓	3	4
CLASSIFICATION	CAPTIONED BY			
Conf	[Signature]			




PHOTO NO. *814297* *F4084* Approved For Release 2000/04/26 : CIA-RDP78-05867A000301240042-4

COUNTRY *Yugoslavia* PROVINCE

AREA NO *80M* SUBJECT SUBJECT SUBJECT SUBJECT SUBJECT SUBJECT SUBJECT SUBJECT

<i>L</i>	<i>A</i>	<i>N</i>	<i>D</i>	<i>5</i>	<i>I</i>	<i>N</i>	<i>G</i>	<i>10</i>	<i>C</i>	<i>R</i>	<i>A</i>	<i>F</i>	<i>15</i>	<i>P</i>	<i>E</i>	<i>N</i>	<i>D</i>	<i>A</i>	<i>20</i>	<i>N</i>
<i>T</i>	<i>#</i>	<i>D</i>	<i>25</i>	<i>6</i>	<i>M</i>	<i>2</i>	<i>2</i>	<i>30</i>	<i>2</i>	<i>2</i>	<i>2</i>		<i>35</i>						<i>40</i>	
			<i>45</i>					<i>50</i>												

DATE OF PHOTO *13 Aug 61* TYPE *4* QUALITY *2* CLASS *C* NO. OF CARDS *25X1A* SOURCE OF PHOTOGRAPH

CLASSIFICATION *1/22/cc* CAPTIONED BY *MJS*

Approved For Release 2000/04/26 : CIA-RDP78-05867A000301240042-4

PHOTO NO. 814298 REFERENCE 134084 LATITUDE A000301240042-4 LONGITUDE

COUNTRY *Yugoslavia* PROVINCE

AREA NO 80M SUBJECT SUBJECT SUBJECT SUBJECT SUBJECT SUBJECT SUBJECT SUBJECT

L	A	N	D	5	I	N	G	C	10	R	A	F	T	P	15	E	N	D	A	20	N
T	#	D	25	G	M	2	2	1	30						35						40
			45						50												

(3, 30)

25X1A

DATE OF PHOTO	TYPE	QUALITY	CLASS	NO. OF CARDS	FO
13 AUG 61	4	2	C		

CLASSIFICATION *C/NF/ec* CAPTIONED BY *ncos*

Approved For Release 2000/04/26 : CIA-RDP78-05867A000301240042-4

FORM NO. 174 USE PREVIOUS EDITIONS PHOTO ANALYSIS REPORT (20)

Approved For Release 2000/04/26 : CIA-RDP78-05867A000301240042-4


PHOTO NO. 94084 LATITUDE 301240042-4 LONGITUDE

COUNTRY Yugoslavia PROVINCE

AREA NO	SUBJECT	SUBJECT	SUBJECT	SUBJECT	SUBJECT	SUBJECT	SUBJECT	SUBJECT
<u>80M</u>	<u>3CU</u>							
<u>H A M</u>	<u>5 C L A S S</u>	<u>10 M S I</u>	<u>15 P E N D A N</u>	<u>20 N</u>				
<u>T # M</u>	<u>25 1 4 2</u>	<u>30</u>						<u>40</u>
	<u>45</u>							

(3, 30)

25X1A

DATE OF PHOTO	TYPE	QUALITY	CLASS	NO. OF CARDS	SOURCE OF PHOTOGRAPH
<u>13 AUG 61</u>	<u>4</u>	<u>1</u>	<u>C</u>	<u>1</u>	

CLASSIFICATION C/N7/cc CAPTIONED BY MOJ

Approved For Release 2000/04/26 : CIA-RDP78-05867A000301240042-4

FORM NO. 174 USE PREVIOUS EDITIONS PHOTO ANALYSIS REPORT (201)

Approved For Release 2000/04/26 : CIA-RDP78-05867A000301240042-4

MICRO NO. 814300

COUNTRY *Yugoslavia*

AREA NO 80M

PROVINCE

SUBJECT	SUBJECT	SUBJECT	SUBJECT	SUBJECT	SUBJECT	SUBJECT
⁵ CLASS	¹⁰ MSI	¹⁵ P	²⁰ E	²⁵ N	³⁰ D	³⁵ A
⁴⁰ T	⁴⁵ #	⁵⁰ M	⁵⁵ 1	⁶⁰ 4	⁶⁵ 4	

(3,30)

25X1A

DATE OF PHOTO	TYPE	QUALITY	CLASS	NO. OF CARDS	SOURCE OF PHOTOGRAPH
13 Aug	6	1	4	1	

CLASSIFICATION *c/n7/cc*

CAPTIONED BY *moj*

Approved For Release 2000/04/26 : CIA-RDP78-05867A000301240042-4

FORM NO. 174 USE PREVIOUS EDITIONS

PHOTO ANALYSIS REPORT

(20)

PHOTO NO. 814301		P4084		CLASSIFICATION				LATITUDE				LONGITUDE								
COUNTRY						PROVINCE														
Yugoslavia																				
AREA NO. 80M		SUBJECT 3CU		SUBJECT		SUBJECT		SUBJECT		SUBJECT		SUBJECT		SUBJECT						
H	A	M	5	C	L	A	S	S	10	M	S	I	15	P	E	N	D	A	N	20
T	#	M	25	1	4	4			30				35							40
			45						50											

(3, 30)

25X1A

DATE OF PHOTO			TYPE	QUALITY	CLASS	NO. OF CARDS	SOURCE OF PHOTOGRAPH	
13 Aug	6	1	4	1	C	1	[REDACTED]	
CLASSIFICATION						CAPTIONED BY		
174						Hos		

PHOTO NO. 814303
 Approved For Release 2000/04/26 : CIA-RDP78-05867A000301240042-4
 MAP REFERENCE P4089
 LATITUDE
 LONGITUDE

COUNTRY	Yugoslavia							PROVINCE					
AREA NO	80M	SUBJECT	3CU	SUBJECT		SUBJECT		SUBJECT		SUBJECT		SUBJECT	
	S	I	R	I	S	U	S	C	L	A	S	S	M
													15
													35
													40
													45
													50

(3, 30)

25X1A

DATE OF PHOTO	TYPE	QUALITY	CLASS	NO. OF CARDS	SOURCE OF PHOTOGRAPH
13 Aug	6	1	4	1	
CLASSIFICATION	C/NF/CC		CAPTIONED BY M.O.T.		

PHOTO NO. *814001* *P-4084* APPROVED FOR RELEASE 2000/04/26 : CIA-RDP78-05867A000301240042-4

COUNTRY *YUGOSLAVIA* PROVINCE _____
 AREA NO *80M* SUBJECT *3CG* SUBJECT _____ SUBJECT _____ SUBJECT _____ SUBJECT _____ SUBJECT _____ SUBJECT _____
 K R A L ⁵ J E V I C ¹⁰ A C L A S S ¹⁵ S S S U B ²⁰
 C H A S E R, ²⁵ P E N D A N T ³⁰ # 506, ⁴⁰

IN PORT OF SPLIT

(3, 30)

25X1A


DATE OF PHOTO	TYPE	QUALITY	CLASS	NO. OF CARDS	SOURCE OF PHOTOGRAPH
<i>18 Aug</i>	<i>61</i>	<i>4</i>	<i>2</i>	<i>1</i>	
CLASSIFICATION <i>c/mz/cc</i>				CAPTIONED BY <i>me5</i>	

PHOTO NO. 814300 APPROVED FOR RELEASE 2000/04/26 : CIA-RDP78-05867A000301240042-4 LATITUDE LONGITUDE
 P-4084

COUNTRY	yugoslavia							PROVINCE	
AREA NO	POM	SUBJECT	3CG	SUBJECT		SUBJECT		SUBJECT	
K	R	A	L	J	E	V	L	C	A
C	H	A	S	E	R	P	E	N	D

IN PORT OF SPLIT

(3,30)

25X1A

DATE OF PHOTO	TYPE	QUALITY	CLASS	NO. OF CARDS	SOURCE OF PHOTOGRAPH
18 Aug	60	4	2	C	1
CLASSIFICATION	CAPTIONED BY				
	MSJ				

Approved For Release 2000/04/26 : CIA-RDP78-05867A000301240042-4

PHOTO NO. 814310

LOT NO. P3293

MARKED BY C

DATE 27-20-51

LONGITUDE 55-54 W.

COUNTRY		PARAGUAY		PROVINCE		MISSIONES		SUBJECT		SUBJECT		SUBJECT		SUBJECT	
AREA NO		725H		SUBJECT		C 28		SUBJECT		SUBJECT		SUBJECT		SUBJECT	
E		N		C		A		R		N		A		C	
P		U		B		L		I		C		H		E	
R															

WARD A T

HEALTH CENTRE

(7, 10)

25X1A

DATE OF PHOTO			TYPE	QUALITY	CLASS	NO. OF CARDS	SOURCE OF PHOTOGRAPH
August 6 1			4	2	3	1	[REDACTED]
CLASSIFICATION:						CAPTIONED BY:	
						mj	

Approved For Release 2000/04/26 : CIA-RDP78-05867A000301240042-4

PHOTO NO. 814311 LOT NO. P3293 C 27-20 S. LONGITUDE 55-54 W.

COUNTRY	PARAGUAY		PROVINCE	MISIONES																
AREA NO	725H	SUBJECT	AJC	SUBJECT	C18	SUBJECT		SUBJECT		SUBJECT		SUBJECT		SUBJECT						
	E	N	C	A	S	R	N	A	C	I	O	N		D	I	E	S	E	L	
	P	U	M	P	R	O	O	M	A	T			W	A	T	E	R		P	
	U	R	I	F	I	C	A	T	I	O	N		BUILDING OF PUBLIC							

HEALTH CENTER.

(7,9,10)

25X1A

DATE OF PHOTO	TYPE	QUALITY	CLASS	NO. OF CARDS	SOURCE OF PHOTOGRAPH
August 6 1	4	2	3	2	


PHOTO NO. 814312 P.3293 C
 APPROVED FOR RELEASE 2000/04/26 : CIA-RDP78-05867A000301240042-4
 LATITUDE 29-30.22 S LONGITUDE 55-54 W.

COUNTRY PARAGUAY PROVINCE MISIONES
 AREA NO 925 H SUBJECT A J C SUBJECT C I B
 EN C A R N A C I O N P R E C I P I
 T A T O R I N W A T E R P U R I F
 I C A T I O N B L D G. AT P U B L I C
 HEALTH CENTER.

(9, 10)

25X1A

DATE OF PHOTO	TYPE	QUALITY	CLASS	NO. OF CARDS
August 6 1	1	3	3	2



CLASSIFICATION Approved For Release 2000/04/26 : CIA-RDP78-05867A000301240042-4

PHOTO ANALYSIS REPORT

PHOTO NO. 814313	LOT NO. P-3846	MAP REFERENCE N14 GAZ	LATITUDE 33 52 N		LONGITUDE 48 48 E	
COUNTRY IRAN	PROVINCE HAMADAN					
AREA NO. H25K	SUBJECT CB1	SUBJECT C68	SUBJECT AKU	SUBJECT	SUBJECT	SUBJECT
D E H	5 N O W	10 W E	15 T E R N	20 A P P	25	30
R O A C H	25 T O	30 V I L L.	35 O F	40 B A K H	45	50
T I A R I	45 T R I	50 B E	OWNED BY AMIR			
BAHMEN SAMSAM.						

25X1A

1-6-8	DATE OF PHOTO	TYPE	QUALITY	CLASS	NO. OF CARDS
SER1	61	4	2	3	
CAPTIONED BY					



Approved For Release 2000/04/26 : CIA-RDP78-05867A000301240042-4

LONGITUDE 48 48E

PHOTO NO.	814314	LOT NO.	P-3846	GRID REFERENCE	NIR GAZ	33 52 N												
COUNTRY	IRAN		PROVINCE	HAMADAN														
AREA NO.	#25K	SUBJECT	CF2	SUBJECT	CB8	SUBJECT	DIF	SUBJECT		SUBJECT		SUBJECT		SUBJECT		SUBJECT		
	D	E	H	N	O	W	V	I	L	L	K	G	F	R				
	H	I	L	L	T	O	N						F	O	R	T	R	E
	O	F		R	I	B	A	L	K	H	A	N	I	N	M	I	D	D

25X1A

1-6-7-

DATE OF PHOTO	TYPE	QUALITY	CLASS	NO. OF CARDS
SEP 1 61	4	2	3	3

CAPTIONED BY

Approved For Release 2000/04/26 : CIA-RDP78-05867A000301240042-4

GPO 918791

FORM NO. 174 1 Jun 56 USI PREVIOUS EDITIONS

PHOTO ANALYSIS REPORT

PHOTO NO. 814315

LOT NO. P-3846

MAP REFERENCE N18 GAR

33 52 N

LONGITUDE 48 48 E

COUNTRY		PROVINCE							
IRAN		HAMADAN							
AREA NO	SUBJECT	SUBJECT	SUBJECT	SUBJECT	SUBJECT	SUBJECT	SUBJECT	SUBJECT	SUBJECT
H25K	DIF	AKU							
D E H	⁵ N O W	(¹⁰ NR)			P A	¹⁵ \$ \$		F R.	²⁰
T H E	²⁵ W.	B E T	³⁰ W E	E N		³⁵ V I	K.		⁴⁰ E
I \$ F A H A N			⁴⁵ H W	K.					

25X1A

DATE OF PHOTO		TYPE	QUALITY	CLASS	NO. OF CARDS
1-28 SEPT 61		4	2	3	2

CAPTIONED BY

Approved For Release 2000/04/26 : CIA-RDP78-05867A000301240042-4

PHOTO NO. 814316		LOT NO. 7-3846	MAP REFERENCE N14 04E	LONGITUDE 33 52N
COUNTRY IRAN		PROVINCE HAMMAD		
AREA NO. H25K	SUBJECT C68	SUBJECT AKU	SUBJECT	SUBJECT
D E N	5 N O W	10 L K G.	15 F R.	20 K H A N
'S	25 Q A I E H	30 T O W A R D	35 V I K.	40
	45	50		
25X1A				

1-6-28

DATE OF PHOTO	TYPE	QUALITY	CLASS	NO. OF CARDS
SEPT 6	L	2	3	2

Approved For Release 2000/04/26 : CIA-RDP78-05867A000301240042-4

Approved For Release 2000/04/26 : CIA-RDP78-05867A000301240042-4

PHOTO NO. 814317 LOT NO. P-3846 SUBJECT NIGGAZ 33 52N LONGITUDE 48 48E

COUNTRY IRAN PROVINCE HAMADAN

AREA NO	SUBJECT	SUBJECT	SUBJECT	SUBJECT	SUBJECT	SUBJECT	SUBJECT	SUBJECT	SUBJECT
425K	068								20
D E H	N O W								40
	25								
	45								

25X1A

DATE OF PHOTO	TYPE	QUALITY	CLASS	NO. OF CARDS
1-6 SEPT 61	4	2	3	1

CLASSIFICATION Approved For Release 2000/04/26 : CIA-RDP78-05867

PHOTO ANALYSIS REPORT

Approved For Release 2000/04/26 : CIA-RDP78-05867A000301240042-4

LONGITUDE 48 48E

PHOTO NO.	814318	LOT NO.	P-3846	REFERENCE	NISGAZ	33 52N
COUNTRY	IRAN		PROVINCE	HAMADAN		
AREA NO.	H25K	SUBJECT	ANR	SUBJECT	ANG	
	D E H	⁵ N O W		¹⁰ T H R E E	¹⁵ H I N G	²⁰ A
	R E A	²⁵ F O R	³⁰ V I L L A G E	³⁵ R E F.		⁴⁰
		⁴⁵	⁵⁰			

25X1A

1-6-24	DATE OF PHOTO	TYPE	QUALITY	CLASS	NO. OF CARDS
SOPT	61	4	2	3	2



Approved For Release 2000/04/26 : CIA-RDP78-05867A000301240042-4

GPO 918781