

LONGITUDE

PHOTO NO. 813623	LOT NO. PH547	MAP REFERENCE Lhasa	DATE APR 29 10N	LONGITUDE 88 29 E
COUNTRY CHINA	PROVINCE TIBET			
AREA NO. 311L	SUBJECT DOD	SUBJECT DOD	SUBJECT CEY	SUBJECT MH
TAKLA	5	THAN	10	GTOI
AGE	25	PLAI	30	MT
LD 87	45		50	

STATINTL

DATE OF PHOTO 13-30 Aug 61	TYPE 4	QUALITY 2	CLASS 4	NO. OF CARDS 4	SO
CLASSIFICATION OUO				CAPTIONED BY SR	



PHOTO NO. 813624

LOT NO. P4547

MAP REFERENCE *Howell*

DATE APR 29 1951

88 29 E

COUNTRY CHINA

PROVINCE TIBET

AREA NO 3116

SUBJECT DOD

SUBJECT DOD

SUBJECT COL

SUBJECT AKZ

SUBJECT

SUBJECT

SUBJECT

SUBJECT

TAKLA

5

TIAN

10

ANGT

15

YUN

20

V

ILLAG

25

EON

30

RD

35

LK

40

F

ENT

45

VALLEY

50

STATINTL

(17.28)



DATE OF PHOTO	TYPE	QUALITY	CLASS	NO. OF CARDS
13.30 Aug 61	4	2	4	4

CAPTIONED BY *AK*

PHOTO NO. 813625 LOT NO. P4847 MAP REFERENCE LONGITUDE

COUNTRY CHINA PROVINCE TIBET

AREA NO	SUBJECT	SUBJECT	SUBJECT	SUBJECT	SUBJECT	SUBJECT	SUBJECT	SUBJECT
311L	DOA	DOA	AKZ	CLV				
V	1	L	L	5	AG	E	0	10
H	1	K	A	T	25	E	30	35
					45			

HIKATAE ↑ VALLEY (2913N 8825E)

(2915N 8555E)

STATINTL (1,728)

DATE OF PHOTO	TYPE	QUALITY	CLASS	NO. OF CARDS	SOURCE OF PHOTOGRAPH
13-30 Aug 61	4	2	4	4	[REDACTED]

PHOTO NO. 813623 LOT NO. P4847 MAP REFERENCE Source LATITUDE APPROX 2910N LONGITUDE 8924E

COUNTRY CHINA PROVINCE TIBET

AREA NO	SUBJECT	SUBJECT	SUBJECT	SUBJECT	SUBJECT	SUBJECT	SUBJECT	SUBJECT
311L	DOD	DOF	MHL	AKZ				
TAKLA	5	THAN	10	GTOI	15	(NR)		25
KG	25	FR	30	RDR	35	TOWN		40
(MT)	45	PLAN	50					

STATINTL

DATE OF PHOTO	TYPE	QUALITY	CLASS	NO. OF CARDS	SOURCE OF PHOTOGRAPH
13-30 Aug 61	4	2	4	4	[REDACTED]
CLASSIFICATION OWO				CAPTIONED BY [Signature]	

PHOTO NO. 813627 LO: NO. P4847 MAP REFERENCE *Amur* LATITUDE *29 12 N* LONGITUDE *81 24 E*

COUNTRY	CHINA		PROVINCE	TIBET		SUBJECT		SUBJECT		SUBJECT					
AREA NO	311L	SUBJECT	SUBJECT	SUBJECT	SUBJECT	SUBJECT	SUBJECT	SUBJECT	SUBJECT	SUBJECT	20				
		D34	DOD	DOR	AKZ						F				
	T	A	A	M	D	A	(N R)			E	K	G	N	W	40
	R	R	D	N	R	T	O	W	N						V
	A	L	L	E	Y										

DATE OF PHOTO						TYPE		QUALITY		CLASS		NO. OF CARDS		SOURCE OF PHOTOGRAPH	
13-20 Aug 61						4		2		4		4		[REDACTED]	
CLASSIFICATION										CAPTIONED BY					
Oro										[Signature]					

LONGITUDE 89 23 E

PHOTO NO. 813628

LOT NO. P4847

MAP REFERENCE Source

LATITUDE 29 13 N

COUNTRY CHINA

PROVINCE TIBET

AREA NO 311L

SUBJECT DOD	SUBJECT DOD	SUBJECT AHL	SUBJECT C6V	SUBJECT 9BR	SUBJECT AKZ	SUBJECT	SUBJECT
-------------	-------------	-------------	-------------	-------------	-------------	---------	---------

5	G E D I N G	10	[C D]	15	M I T	20	
25	T O W N	30	T R U C K	35	V A L C E	40	
45	F I E L D	50					

STATINTL

(1,219,242)

DATE OF PHOTO	TYPE	QUALITY	CLASS	NO. OF CARDS
13-30 Aug 61	4	✓	4	6

CLASSIFICATION: *One* CAPTIONED BY: *Sh*




PHOTO NO. 813629 LOT NO. P4847 MAP REFERENCE *Source* LATITUDE 2913N LONGITUDE 8923E

COUNTRY CHINA PROVINCE TIBET

AREA NO	SUBJECT	SUBJECT	SUBJECT	SUBJECT	SUBJECT	SUBJECT	SUBJECT	SUBJECT	SUBJECT
311C	AKW	AKZ	CGP	DD	DEL	DOO			
	5 SHAP	10 GED	15 NIG	20 BR	25 ID	30 GE			20
	25 VEX	30 SHAP	35 CHHU	40 XD					40
	45 TB	50 BCDG							40

STATINTL

DATE OF PHOTO	TYPE	QUALITY	CLASS	NO. OF CARDS
13-30 Aug 61	4	2	4	6
CLASSIFICATION <i>One</i>				CAPTIONED BY <i>Sh</i>



PHOTO NO. 813630 LOT NO. P4847 MAP REFERENCE Source LATITUDE 2915 N LONGITUDE 8823 E

COUNTRY	<u>CHINA</u>									
AREA NO	<u>311L</u>									
	SUBJECT	SUBJECT	SUBJECT	SUBJECT	SUBJECT	SUBJECT	SUBJECT	SUBJECT	SUBJECT	SUBJECT
	<u>DOD</u>	<u>DOR</u>	<u>AHL</u>	<u>AKZ</u>	<u>C68</u>					
	<u>5</u>	<u>10</u>	<u>10</u>	<u>15</u>	<u>15</u>	<u>15</u>	<u>15</u>	<u>15</u>	<u>15</u>	<u>20</u>
	<u>SHAP</u>	<u>GED</u>	<u>IN</u>	<u>G</u>	<u>AKD</u>	<u>15</u>	<u>V</u>	<u>I</u>	<u>L</u>	<u>L</u>
	<u>25</u>	<u>25</u>	<u>30</u>	<u>30</u>	<u>35</u>	<u>35</u>	<u>35</u>	<u>35</u>	<u>35</u>	<u>40</u>
	<u>AGE</u>	<u>MT</u>	<u>B</u>	<u>1</u>	<u>FI</u>	<u>ELD</u>	<u>S</u>	<u>V</u>	<u>A</u>	<u>A</u>
	<u>45</u>	<u>45</u>	<u>50</u>	<u>50</u>	<u>50</u>	<u>50</u>	<u>50</u>	<u>50</u>	<u>50</u>	<u>50</u>
	<u>LLE</u>	<u>4</u>	<u>LK</u>	<u>G</u>	<u>BW</u>	<u>FR BRIDGE OVER SHAP</u>	<u>CHU.</u>			

STATINTL

DATE OF PHOTO	TYPE	QUALITY	CLASS	NO. OF CARDS	SO
<u>13-20/28</u>	<u>6</u>	<u>4</u>	<u>4</u>	<u>5</u>	<u>5</u>
CLASSIFICATION	CAPTIONED BY				
<u>One</u>	<u>Sh</u>				

PHOTO NO. 813631 LOT NO. P1947 MAP REFERENCE Source LATITUDE 2913N LONGITUDE 8823E

COUNTRY CHINA PROVINCE TIBET

AREA NO	SUBJECT	SUBJECT	SUBJECT	SUBJECT	SUBJECT	SUBJECT	SUBJECT	SUBJECT	SUBJECT
311C	AKB	C26	DSD	SOR	AML				
	5		10			15	A	T	V
	25		30			35	L	L	E
	45		50						40

STATINTL

DATE OF PHOTO	TYPE	QUALITY	CLASS	NO. OF CARDS	SO
13-30 Aug 61	✓	✓	✓	5	[REDACTED]
CLASSIFICATION One				CAPTIONED BY [Signature]	

PHOTO NO.	813632	LOT NO.	P 4847	MAP REFERENCE	Source	LATITUDE	29 13 N	LONGITUDE	88 23 E									
COUNTRY	CHINA		PROVINCE							TIBET								
AREA NO.	311L	SUBJECT	DWD	SUBJECT	DWR	SUBJECT	RHL	SUBJECT	RKB	SUBJECT	C68	SUBJECT		SUBJECT		SUBJECT		
		5	G E S	10	G			15										20
	H A P	25	M T S	30			F I E	35	L D S									40
	A G E	45	L K G	50			S E											
	L E Y																	

STATINTL

DATE OF PHOTO	TYPE	QUALITY	CLASS	NO. OF CARDS	SC
13-30 Aug 61	4	2	4	5	
CLASSIFICATION	Oruo		CAPTIONED BY		
			[Signature]		



PHOTO NO.	813633	LOT NO.	P 4807	MAP REFERENCE	Source	LATITUDE	2913 N	LONGITUDE	8116 E		
COUNTRY	CHINA		PROVINCE								
AREA NO	311L	SUBJECT	CBY	SUBJECT	PKZ	SUBJECT	DOD	SUBJECT	DOD		
	L	U	G	A	G	S	H	E	K	A	R
	G	E	R	D	M	T	S	U	A	L	L

STATINTL

DATE OF PHOTO	13-30 Aug 61	TYPE	4	QUALITY	2	CLASS	4	NO. OF CARDS	4
CLASSIFICATION	Oro		CAPTIONED BY		[Redacted]				

PHOTO NO. 813634 LOT NO. P48447 MAP REFERENCE source LATITUDE 2914N LONGITUDE 8811E

COUNTRY CHINA PROVINCE TIBET

AREA NO	SUBJECT	SUBJECT	SUBJECT	SUBJECT	SUBJECT	SUBJECT	SUBJECT	SUBJECT
3116	PKZ	DOD	DOD					
M O M O	5	D Z O N G	10		L K S	15	N U	20
R R D	25	A T	30		V A L L E Y	35		40
	45		50					

STATINTL



DATE OF PHOTO	TYPE	QUALITY	CLASS	NO. OF CARDS	SO
13-30 Aug 61	4	2	4	3	
CLASSIFICATION				CAPTIONED BY	
ono				Sh	

PHOTO NO 813635

LOT NO. P4847

MAP REFERENCE

Source AREA 2910 N

LATITUDE


LONGITUDE

88 09 E

COUNTRY	CHINA		PROVINCE	TIBET							
AREA NO	3116	SUBJECT	DOD	SUBJECT	DOQ	SUBJECT	AKZ	SUBJECT	D34		
	Z	1	L	U	N	G	T	O	I	10	L
	R	D								30	V
	E	A	M							50	A
										15	E
										35	L
										40	A
										45	T
										50	R

STATINTL

(1, 28, 4)



DATE OF PHOTO	TYPE	QUALITY	CLASS	NO. OF CARDS	SO
13-30 Aug 61	4	2	4	4	
CLASSIFICATION				CAPTIONED BY	
Ours				[Signature]	

PHOTO NO. 813636

LOT NO. P4147 Source

MAP REFERENCE 2908N

LONGITUDE 8809E

COUNTRY	CHINA		PROVINCE	TIBET							
AREA NO.	311L	SUBJECT	SUBJECT	SUBJECT	SUBJECT	SUBJECT	SUBJECT	SUBJECT	SUBJECT	SUBJECT	
		DOD	DOD	AKZ	D36	E6V				20	
	B	0	0	N	G						
	6	T	B	G							
	8		V	A	L	L	E	Y			

STATINTL

DATE OF PHOTO	TYPE	QUALITY	CLASS	NO. OF COPIES	SOURCE
13-30 Aug 61	4	2	4	5	(1,6728,24)
CLASSIFICATION	CAPTIONED BY <i>Orzo</i>				

LONGITUDE 8807E

PHOTO NO. 813637

LOT NO. P4847

MAP REFERENCE *Area* LATITUDE *ARSEN 29 03 N*

COUNTRY CHINA

PROVINCE TIBET

AREA NO. 311L

SUBJECT AKE

SUBJECT AKZ

SUBJECT SOB

SUBJECT SOQ

SUBJECT DZE

SUBJECT

SUBJECT

SUBJECT

D O W O

L A

(NR)

10

R D

15

N R

T O W

N T R U C K

30

H E A D

35

N G

N W

[MT]

45

U A L L E Y

STATINTL

(1, 19, 28, 29)

DATE OF PHOTO	TYPE	QUALITY	CLASS	NO. OF CARDS	SOURCE
13-30 Aug	61	42	4	5	[REDACTED]
CLASSIFICATION				CAPTIONED BY	
Oro				[Signature]	

PHOTO NO. 813638 LOT NO. P4847 MAP REFERENCE *Tsuan* LATITUDE 29 03 N LONGITUDE 88 07 E

COUNTRY CHINA PROVINCE TIBET

AREA NO	SUBJECT	SUBJECT	SUBJECT	SUBJECT	SUBJECT	SUBJECT	SUBJECT	SUBJECT	SUBJECT
311C	C3C	AKZ	DOD	DOR	D36				
D	0	W	0	5	L	A	(NR)	10	R
R	B	7	E	N	T	25	AP	30	B
L	L	E	Y	45	R	U	E	50	R

STATINTL

DATE OF PHOTO	TYPE	QUALITY	CLASS	NO. OF CARDS	SO
13-30 Aug	61	42	✓	5	
CLASSIFICATION <i>One</i>				CAPTIONED BY <i>sh</i>	

LONGITUDE 8807E

PHOTO NO. 813639

LOT NO. P4147

MAP REFERENCE *Source AREA 2403N*

COUNTRY	CHINA								PROVINCE	TIBET			
AREA NO	3116	SUBJECT	AKZ	SUBJECT	DDA	SUBJECT	DOQ	SUBJECT	DZL	SUBJECT	AKE	SUBJECT	
		5	LA	(NR)	10		(R)	15	M	7	S		20
		25	V	P	L	E	Y	30	R	I	V	E	R
		45						50					40
													35

STATINTL

(1, 19, 28, 29)

7

DATE OF PHOTO	TYPE	QUALITY	CLASS	NO. OF CARDS	SOO
13-20 Aug 61	4	2	4	5	
CLASSIFICATION <i>ORU</i>				CAPTIONED BY <i>R</i>	



PHOTO NO.	813641	LOT NO.	P4147	M.S. REFERENCE	Source	LATITUDE	2900N	LONGITUDE	8802E	
COUNTRY	CHINA									
AREA NO.	311L	PROVINCE TIBET								
SUBJECT	DOD	SUBJECT	DOD	SUBJECT	AKZ	SUBJECT	AKE	SUBJECT		
SUBJECT	ZOM	SUBJECT	THI	SUBJECT	F	SUBJECT	HAN	SUBJECT	G	
SUBJECT	CK	SUBJECT	ON	SUBJECT	KD	SUBJECT	NR	SUBJECT	TOWN	
SUBJECT	V	SUBJECT	A	SUBJECT	L	SUBJECT	L	SUBJECT	EY	

DATE OF PHOTO	13-30 Aug 61	TYPE	4	QUALITY	2	CLASS	4	NO. OF CARDS	4
CLASSIFICATION	Ouro				CAPTIONED BY <i>[Signature]</i>				

STATINTL



PHOTO NO. 813640 LOT NO. P4447 MAP REFERENCE *Suma* LATITUDE APPROX 29°N LONGITUDE 88°45'E

COUNTRY CHINA PROVINCE TIBET

AREA NO	SUBJECT	SUBJECT	SUBJECT	SUBJECT	SUBJECT	SUBJECT	SUBJECT	SUBJECT	SUBJECT
311L	AKZ	DOD	DOD	AHL	C.8				
R 1	A ⁵	D Z	O N G		V I	15	L C	A B E	20
I N	B ²⁵	G	[K O	30	M T	35		V A L C	40
E Y	F ⁴⁵	I E	L O S	50					

STATINTL

DATE OF PHOTO	TYPE	QUALITY	CLASS	NO. OF CARDS	SC
13-30 Aug 61	4	2	4	5	
CLASSIFICATION ORO				CAPTIONED BY <i>[Signature]</i>	

PHOTO NO. 813642	LOT NO. P4847	MAP REFERENCE [illegible]	LATITUDE 29°00' N	LONGITUDE 88°02' E
COUNTRY CHINA	PROVINCE TIBET			
AREA NO. 311L	SUBJECT AKE	SUBJECT DOR	SUBJECT DOR AKE	
	Z	M	T H I	T H A N G (nr)
	T	R	U C K	R D N I C
	N	L	K G	S W (MT)

DATE OF PHOTO	TYPE	QUALITY	CLASS	NO. OF CARDS	SOURCE OF PHOTOGRAPH	STATINTL
13-30 Aug 61	4	2	4	4	[redacted]	(1,1924)
CLASSIFICATION	CAPTIONED BY [signature]					

PHOTO NO. 813643	LOT NO. P4647	MAP REFERENCE SOURCE	LATITUDE APPROX 2900N		LONGITUDE 8802E	
COUNTRY CHINA	PROVINCE TIBET					
AREA NO 311L	SUBJECT NR2	SUBJECT DOD	SUBJECT DOR	SUBJECT C3C	SUBJECT	SUBJECT
Z	5	10	15	20	25	30
0	M	T	H	I	T	H
B	25	30	35	40	45	50
U	I	L	D	E	R	S
W	N	L	K	G	S	W

STATINTL

DATE OF PHOTO	TYPE	QUALITY	CLASS	NO. OF CARDS	SOURCE OF PHOTOGRAPH
13-30 Aug 61	4	2	✓	4	[REDACTED]
CLASSIFICATION CNO				CAPTIONED BY [Signature]	

PHOTO NO.	813644	LOT NO.	P4847	MAX REFERENCE	Source	LATITUDE	Approx 2903N	LONGITUDE	8807E
COUNTRY	CHINA		PROVINCE	TIBET					
AREA NO	311L	SUBJECT	DOD	SUBJECT	DOD	SUBJECT	RHL	SUBJECT	RKZ
	D	D	W	D	L	A	(N N)	10	RD
	N	L	R	G	W			30	(MT 8
	F	E	L	D	8			40	V A C C E Y
								15	N R T O W
								35	

STATINTL

DATE OF PHOTO	13-30 Aug 61	TYPE	4	QUALITY	2	CLASS	4	NO. OF CARDS	4	SOURCE OF PHOTOGRAPH	[REDACTED]
CLASSIFICATION	Conf ORO		CAPTIONED BY		[Signature]						

PHOTO NO. 813645

LOT NO. P4847

MAP REFERENCE source

LATITUDE 2900 N

LONGITUDE 8802 E

COUNTRY CHINA

PROVINCE TIBET

AREA NO 311C

SUBJECT AKZ DWD

10	20	30	40	50	60	70	80	90	100					
5	15	25	35	45	55	65	75	85	95					
DOMT HI					TH AND G					MO T O R				
RD					LK G E					[MT 8]				

STATINTL

(1.28)



DATE OF PHOTO	TYPE	QUALITY	CLASS	NO. OF CARDS
13-30 Aug	614	2	C	2

CLASSIFICATION OWO [Signature]

CAPTIONED BY [Signature]

PHOTO NO. 813613 LOT NO. P4847 MAP REFERENCE *same* LATITUDE HIMAL 2903 N LONGITUDE 8807 E

COUNTRY CHINA PROVINCE TIBET

AREA NO	SUBJECT	SUBJECT	SUBJECT	SUBJECT	SUBJECT	SUBJECT	SUBJECT	SUBJECT
300	AKZ	DWD						
	5							
	25							
	45							

Do not do LA (R R) M O T O R R D

L K S W E S T [M T S]

STATINTL

DATE OF PHOTO	TYPE	QUALITY	CLASS	NO. OF CARDS
13-20 Aug 61	4	L	4	2



CLASSIFICATION *Do not classify*

CAPTIONED BY *Sh*

PHOTO NO. 813617

LOT NO. P4847

MAIN REFERENCE Source

CARTON # 2903N

8807E

COUNTRY	AREA NO	SUBJECT	SUBJECT	SUBJECT	SUBJECT	SUBJECT	SUBJECT	SUBJECT	SUBJECT
CHINA	311L	9BC	DOD	AK8					
					10		IRU	CK	ON
					30				
					40				
					50				

(1,1928)

STATINTL

DATE OF PHOTO	TYPE	QUALITY	CLASS	NO. OF CARDS
13-30 Aug 61	4	2	6	3



CAPTIONED BY

PHOTO NO. 813648

LOT NO. P4847

MAP REFERENCE Source

LATITUDE 28° 03' N 88° 07' E

COUNTRY

CHINA

PROVINCE

TIBET

AREA NO

311L

SUBJECT GBC

SUBJECT DOD

SUBJECT AKS?

SUBJECT

SUBJECT

SUBJECT

SUBJECT

SUBJECT

D

O

W

O

L

A

(NR)

10

I

R

U

15

C

K

20

M

O

T

25

R

R

30

R

T

35

O

W

N

40

C

6

W

45

STATINTL

(1,1928)

DATE OF PHOTO

TYPE

QUALITY

CLASS

NO. OF CARDS

13-30 Aug 61

61

U

2

4

3

CAPTURED BY

[Signature]

PHOTO NO. 813649	LOT NO. P4847	MAP REFERENCE <i>From</i>	LATITUDE <i>At 1100 28 54 N</i>	LONGITUDE 8800 E
COUNTRY CHINA	PROVINCE TIBET			
AREA NO 311L	SUBJECT DWD	SUBJECT DOP	SUBJECT AKZ	SUBJECT
	5	10	15	20
T E Z	0 M	D O M A	(N R)	F M T &
	25	30	35	40
V A L L E Y		R D	L K G	W.
	45	50		

STATINTL

DATE OF PHOTO	TYPE	QUALITY	CLASS	NO. OF CARDS	[REDACTED]
13-20 Aug 61	4	✓	4	3	
CLASSIFICATION <i>SECRET</i>				CAPTURED BY <i>[Signature]</i>	

PHOTO NO. 813650 LOT NO. P4847 MAP REFERENCE *Attorney* LATITUDE *APPROX 28 58 N* LONGITUDE *88 00 E*

COUNTRY *CHINA* PROVINCE *TIBET*

AREA NO	SUBJECT	SUBJECT	SUBJECT	SUBJECT	SUBJECT	SUBJECT	SUBJECT	SUBJECT	SUBJECT
<i>311L</i>	<i>DWD</i>	<i>DWD</i>	<i>AKZ</i>	<i>C3C</i>					
<i>T O E L O M</i>	<i>D O M A</i>	<i>(N R)</i>			<i>15</i>	<i>(M T S)</i>			<i>20</i>
<i>V A L L E Y</i>	<i>R</i>				<i>35</i>	<i>L K G</i>	<i>E.</i>		<i>40</i>
<i>- B U F F L D E R</i>	<i>R</i>				<i>50</i>				

TENTS IN BG

STATINTL

DATE OF PHOTO	TYPE	QUALITY	CLASS	NO. OF CARDS
<i>13-20 Aug 61</i>	<i>4</i>	<i>2</i>	<i>4</i>	<i>4</i>



CLASSIFICATION *OWD* CAPTIONED BY *[Signature]*

LONGITUDE

PHOTO NO. 813651

LOT NO. 14847

Source

AKK 1512

8800 E

COUNTRY

CHINA

PROVINCE

TIBET

AREA NO

311L

SUBJECT

DOD

SUBJECT

DOD

SUBJECT

9BC

SUBJECT

AK2

SUBJECT

SUBJECT

SUBJECT

SUBJECT

T	E	Z	O	M	D	O	M	A	(N)	(N)	15	E	M	T	S	20
V	A	L	L	E	4	7	T	R	V	C	K	35	O	N	R	D
L	K	G			W											

STATINTL

DATE OF PHOTO	TYPE	QUALITY	CLASS	NO. OF CARDS	SOURCE
13-30 Aug 61	61	4	2	4	[REDACTED]

CLASSIFICATION ORO

CAPTIONED BY [Signature]

LONGITUDE 8800 E

PHOTO NO. 813552

LOT NO. P4847

MAP REFERENCE

LATITUDE

APPROX 28.58 N

COUNTRY

CHINA

PROVINCE

TIBET

AREA NO.

311C

SUBJECT

DOD

SUBJECT

DOD

SUBJECT

9BC

SUBJECT

AK2

SUBJECT

SUBJECT

15

SUBJECT

(M T S)

SUBJECT

20

T E Z O M

D O M A

V N N

35

O N L D

V A L L E Y

T R U C K S

L K G

W

STATINTL

(1, 19, 28)



DATE OF PHOTO

TYPE

QUALITY

CLASS

NO. OF CARDS

SOURCE

13-30 Aug 61 4 2 4 4

CAPTIONED BY

[Signature]

CLASSIFICATION

Approved For Release 2000/04/26 : CIA-RDP78-05867A000301240036-1

GPO 918791

FORM NO. 174 USE PREVIOUS EDITIONS

PHOTO ANALYSIS REPORT

LONGITUDE 88 00 E

PHOTO NO. 813653 LOT NO. P4847

COUNTRY CHINA PROVINCE TIBET

AREA NO	SUBJECT	SUBJECT	SUBJECT	SUBJECT	SUBJECT	SUBJECT	SUBJECT	SUBJECT
311L	AKZ	9BC	DOD	DOD				
	5		10					
TEZOM		DOMA		WN				
	25		30					
VALLEY				TRUCK				
	45		50					
1	LK	W	W					

STATINTL

DATE OF PHOTO	TYPE	QUALITY	CLASS	NO. OF CARDS
13-30 Aug 61	4	2	4	4

CAPTIONED BY [Signature]

PHOTO NO. 813654	LOT NO. P4847	MAP/REFERENCE	LATITUDE 28 55' N	LONGITUDE 88 10' E
COUNTRY CHINA	PROVINCE TIBET			
AREA NO 311 L	SUBJECT DOD	SUBJECT DOD	SUBJECT AKZ COL	SUBJECT AKL
\$ AKY A	5	G O M P A	15	L A A K H A W
G CH I M O	25	M O N A S T E R Y	35	40
T 4	45	V A L L E Y	50	

Page 0 of 3-PAGE PANORAMA.
See CIA _____

STATINTL

DATE OF PHOTO	TYPE	QUALITY	CLASS	NO. OF CARDS
13-20 Aug 61	4	2	4	5
CLASSIFICATION	CAPTIONED BY			
TOP SECRET	[Signature]			



LONGITUDE 8810E

PHOTO NO. 813655

LOT NO. P4447

MAP REFERENCE N15

LATITUDE 2855N

COUNTRY	PROVINCE	SUBJECT	SUBJECT	SUBJECT	SUBJECT	SUBJECT	SUBJECT	SUBJECT	SUBJECT
CHINA		DWD	DQ	AKL	AKZ	COL			
AREA NO. 311L		5	10	15	20	25	30	35	40
		AKY A	G O M P A	L H A K H A W					
		25	30	35	40				
		CH I M O	M O N A S T E R Y						
		45	50						
		T V	U A L L E Y						

PAGE 2 OF 3-PAGE PANORAMA.
SEE CIA

STATINTL

DATE OF PHOTO	TYPE	QUALITY	CLASS	NO. OF CARDS
13-20 Aug 61	4	2	4	5



CLASSIFICATION Approved For Release 2000/04/26

LONGITUDE

PHOTO NO. 813656

LOT NO. P4847

MAP REFERENCE N15

LATITUDE 2855N

5810E

COUNTRY

CHINA

PROVINCE

AREA NO.

311L

SUBJECT

DOD

SUBJECT

~~DOR~~

SUBJECT

AME

SUBJECT

AKZ

SUBJECT

COL

SUBJECT

LHAKHAN

SUBJECT

TERY

SUBJECT

CM

5

AKYA

6

GOMPA

10

LHAKHAN

15

TERY

20

CM

25

CHIM

30

MONASTERY

35

TERY

40

TERY

45

TERY

50

VALLEY

55

VALLEY

60

VALLEY

65

VALLEY

70

VALLEY

PART 3 OF 3-PART PANORAMA

SEE CIA

STATINTL

(17.10.24.28)

DATE OF PHOTO

TYPE

QUALITY

CLASS

NO. OF CARDS

13-20 Aug 61

61

4

2

4

5

CLASSIFICATION

DOD

CAPTIONED BY

LONGITUDE 8810 E

PHOTO NO. 813657

LOT NO. P4847

MAP REFERENCE NLS

LATITUDE 2855'N

COUNTRY CHINA

PROVINCE TIBET

AREA NO	SUBJECT	SUBJECT	SUBJECT	SUBJECT	SUBJECT	SUBJECT	SUBJECT	SUBJECT
311L	DOD	DOD	267	MHL				
	5		10			15	20	
8	AKYA	G	OMP	A		CH	ICOM	
	25		30			35	40	
G	ARRIFON			COMP		OUN	ND	WA
	45		50					
U	C	L	K	G				

STATINTL

(1,372)



DATE OF PHOTO	TYPE	QUALITY	CLASS	NO. OF CARDS	SO
13-30 Aug 61	61	42	4	4	

CAPTIONED BY [Signature]

LONGITUDE

PHOTO NO.

813658

LOT NO.

P4847

MAP REFERENCE

NIS

LATITUDE

28 55' N

88 10' E

COUNTRY

CHINA

PROVINCE

TIBET

AREA NO

311L

SUBJECT

DOD

SUBJECT

DOR

SUBJECT

AKL

SUBJECT

SUBJECT

SUBJECT

SUBJECT

SUBJECT

20

15

10

5

35

30

25

20

15

10

5

0

5

10

15

20

25

30

35

40

45

50

STATINTL

DATE OF PHOTO

TYPE

QUALITY

CLASS

NO. OF CARDS

13-20 Aug 61

4 2

4 3

CAPTIONED BY

CLASSIFICATION

LONGITUDE

PHOTO NO. 813659

LOT NO. P4847

MAP REFERENCE

LATITUDE

COUNTRY

CHINA

PROVINCE

TIBET

AREA NO

311L

SUBJECT

AKZ

SUBJECT

DOD

SUBJECT

SWR

SUBJECT

AHL

SUBJECT

SUBJECT

SUBJECT

SUBJECT

20

40

L K G

N N E

F R

K D

15 B E T W

8

A K Y A

25 G O M P A

30

+

35 M A C H E

EM T d

45 K D

50

F C D B

(2840N 8810E)

(2850N 8810E)

STATINTL

DATE OF PHOTO

TYPE

QUALITY

CLASS

NO. OF CARDS

13-20 Aug

61

4

2

4

4

CLASSIFICATION

DWO

CAPTIONED BY

Shi

PHOTO NO. 813660	LOT NO. P4847	MAP REFERENCE	LATITUDE	LONGITUDE
COUNTRY CHINA	PROVINCE TIBET			
AREA NO. 311L	SUBJECT DOD	SUBJECT DOD	SUBJECT AKZ	SUBJECT AKZ
L K G	5 N E	F R	10 R D	15 B E T W
K Y A	25 G O M P A	30	35 T	40 M A C H E
T B	45 R D	50 F L D		(284°N 88°10'E)

STATINTL

DATE OF PHOTO	TYPE	QUALITY	CLASS	NO. OF CARDS
13-20 Aug 61	4	2	4	3
CLASSIFICATION				CAPTIONED BY
SECRET				ML



PHOTO NO.	813661	LOT NO.	P4847	MAP REFERENCE	Source	LATITUDE	2940N	LONGITUDE	8801E
COUNTRY	CHINA		PROVINCE	TIBET					
AREA NO.	3116	SUBJECT	C3A	SUBJECT	DOF	SUBJECT	DED	SUBJECT	
	M	A	C	H	E				
	E	R	S						
	A	I	N						

DATE OF PHOTO	13-30 Aug 61	TYPE	4	QUALITY	2	CLASS	4	NO. OF CARDS	3	SOURCE OF PHOTOGRAPH	[REDACTED]
CLASSIFICATION	OUCO		CAPTIONED BY		[Signature]						

STATINTL

PHOTO NO. 813662 LOT NO. P4847 MAP REFERENCE Dounce LATITUDE 2750 N LONGITUDE 8744 E

COUNTRY CHINA PROVINCE TIBET

AREA NO	SUBJECT	SUBJECT	SUBJECT	SUBJECT	SUBJECT	SUBJECT	SUBJECT	SUBJECT	SUBJECT
3116	DOD								20
YANGMA	LA				[M T S]				40

STATINTL

DATE OF PHOTO	TYPE	QUALITY	CLASS	NO. OF CARDS	SOURCE OF PHOTOGRAPH
1320 Aug 61	✓	2	4	1	[REDACTED]
CLASSIFICATION OWS				CAPTIONED BY [Signature]	

LONGITUDE 1746 E

PHOTO NO. 813663	LOT NO. P4875	MAP REFERENCE C	LATITUDE 4956 N	
COUNTRY CZECHOSLOVAKIA	PROVINCE MORAVIA - SILEZIA			
AREA NO 227 M	SUBJECT C4A	SUBJECT CON	SUBJECT COW	SUBJECT C26
	SUBJECT C6B	SUBJECT	SUBJECT	SUBJECT
L U H A	C O V I C E			S P A
E E T	B L D G			L K G
H O T E				T W D

ALEXANDRIA + JULIUS FUCIK MEDICAL

BLDG.

(10)

STATINTL

(46,789)

DATE OF PHOTO	TYPE	QUALITY	CLASS	NO. OF CARDS	SO
	4	2	4	5	



CAPTIONED BY [Signature]

PHOTO NO.	813664	LOT NO.	P4875	MAP REFERENCE	C	LATITUDE	4956 N	LONGITUDE	1706 E															
COUNTRY	CZECHOSLOVAKIA		PROVINCE MORAVIA - SILEZIA																					
AREA NO.	227 M	SUBJECT	C69	SUBJECT	CON	SUBJECT	CHA	SUBJECT	DOB	SUBJECT	C08	SUBJECT		SUBJECT		SUBJECT		SUBJECT						
	L	U	H	A	5	C	O	V	I	10	C	E			15	S	P	A		20	(W)			
	B	L	D	G	25	37			[H	30	I	L	L	S					35	I	N	B	G	40
					45					50														

STATINTL

DATE OF PHOTO	TYPE	QUALITY	CLASS	NO. OF CARDS	SOURCE OF PHOTOGRAPH
	✓	2	4	5	[REDACTED]
CLASSIFICATION	PRO		CAPTIONED BY [Signature]		

LONGITUDE 1746 E

PHOTO NO. 813665

LOT NO. P4875

MAP REFERENCE C

LATITUDE 4906 N

COUNTRY	AREA NO	SUBJECT	SUBJECT	SUBJECT	SUBJECT	SUBJECT	SUBJECT	SUBJECT	SUBJECT
CZECHOSLOVAKIA	277M	CHA	CON	COV	CGS				
		5	10	15	20				
		L U H A	e o v i c e		S I P A		S A N I		
		25	30	35	40				
		T O R	U M .	[T R E E T]					
		45	50						

PROVINCE MORAVIA-SILEZIA

STATINTL

(4, 6, 29)

DATE OF PHOTO	TYPE	QUALITY	CLASS	NO. OF CARDS
	4	2	4	4



CLASSIFICATION *unc*
Approved For Release 2000/04/26

PHOTO ANALYSIS REPORT

LONGITL DE 1700 E

PHOTO NO. 813666

LOT NO. P 2875

MAP REFERENCE C

LATITUDE 4906 N

COUNTRY	CZECHOSLOVAKIA		PROVINCE	MORAVIA SILSIA				SUBJECT	SUBJECT
AREA NO	20711	SUBJECT	SUBJECT	SUBJECT	SUBJECT	SUBJECT	SUBJECT	SUBJECT	
		5		10		15	PARAGUAY	20	
				30		35		40	
		25		50					
		45							

LUHAR UARTER

STATINTL

DATE OF PHOTO	TYPE	QUALITY	CLASS	NO. OF CARDS
	C	2	4	1
CLASSIFICATION				CAPTIONED BY
SECRET				Sh



LONGITUDE 1746 E

PHOTO NO. 813667	LOT NO. P4875	MAP REFERENCE C	LATITUDE 4906 N					
COUNTRY CZECHOSLOVAKIA	PROVINCE MORAVIA-SILEZIA							
AREA NO 227M	SUBJECT CNA	SUBJECT CON	SUBJECT CWS	SUBJECT C24				
	5	10	15	20				
L U H A C	U V I C E	B E S R I C H						
	25	30	35	40				
S M E T A N A	H O U S E			S P A				
	45	50						
D I R E C T O R A T E .								

STATINTL

(479)



DATE OF PHOTO	TYPE	QUALITY	CLASS	NO. OF CARDS
	4	2	4	4

CAPTIONED BY [Signature]

PHOTO NO. 813668	LOT NO. P4875	MAP REFERENCE C	LATITUDE 4906N	LONGITUDE 1746E
COUNTRY CZECHOSLOVAKIA	PROVINCE MORAVIA-SILEZIA			
AREA NO. 227M	SUBJECT CNA	SUBJECT CON	SUBJECT CUB	SUBJECT C34
	5	10	15	20
L U H A C	O	V	I	C E
	25	30	35	40
A C E K	H	O	U	B E A T
	45	50		

STATINTL

(4,79)

DATE OF PHOTO	TYPE	QUALITY	CLASS	NO. OF CARDS
	✓	2	4	4



LONGITUDE 1746 E

PHOTO NO. 813669

LOT NO. P4875

MAP REFERENCE C

LATITUDE 4906 N

COUNTRY	CZECHOSLOVAKIA		PROVINCE	MORAVIA-SILEZIA				
AREA NO	227/M	SUBJECT	SUBJECT	SUBJECT	SUBJECT	SUBJECT	SUBJECT	SUBJECT
		EVA	BONCOV					
		L U H A C O V I C E				U N I O N		
		U S E A T S P A						

STATINTL

DATE OF PHOTO	TYPE	QUALITY	CLASS	NO. OF CARDS
	4	2	4	3



LONGITUDE 1746 E

PHOTO NO. 813670 LOT NO. P4471 MAP REFERENCE C 4906 N

COUNTRY CZECHOSLOVAKIA PROVINCE MORAVIA-SILEZIA

AREA NO	SUBJECT	SUBJECT	SUBJECT	SUBJECT	SUBJECT	SUBJECT	SUBJECT	SUBJECT	SUBJECT		
227M	DOB	AKL	DOB	AKZ					20		
	5		10			U	A	L	C	E	Y
	25		30					35	B	P	A
	45		50								

STATINTL

DATE OF PHOTO	TYPE	QUALITY	CLASS	NO. OF CARDS
		↓ 2	4	4

Approved For Release 2000/04/26 : CIA-RDP78-05867A000301240036-1

PHOTO NO. 81367i LOT NO. P4875 MAP REFERENCE C LATITUDE 48 42 N LONGITUDE 21 15 E

COUNTRY	<u>CZECHOSLOVAKIA</u>		PROVINCE	<u>SLOVAKIA</u>			SUBJECT	SUBJECT	SUBJECT
AREA NO	<u>327 M</u>	SUBJECT	<u>C 36</u>	SUBJECT	<u>C 6 B</u>	SUBJECT	<u>C 26</u>	SUBJECT	
	<u>K O S</u>	<u>1 C E</u>		<u>10</u>	<u>S L O V A N</u>	<u>15</u>	<u>H O T E L</u>	<u>20</u>	
	<u>25</u>	<u>S T R E E T</u>	<u>30</u>	<u>1</u>	<u>B C</u>	<u>35</u>	<u>D C S</u>	<u>40</u>	
	<u>45</u>		<u>50</u>						

STATINTL

DATE OF PHOTO	TYPE	QUALITY	CLASS	NO. OF CARDS	[REDACTED]
	<u>4</u>	<u>2</u>	<u>4</u>	<u>3</u>	
CAPTIONED BY					

LONGITUDE
2014 E

PHOTO NO. 813672

LOT NO. 1475

MAP REFERENCE C

LATITUDE 4909 N

COUNTRY	CZECHOSLOVAKIA		PROVINCE SLOVAKIA								
AREA NO	327 M	SUBJECT C3K	SUBJECT	SUBJECT	SUBJECT	SUBJECT	SUBJECT	SUBJECT	SUBJECT	SUBJECT	

10
15
20
25
30
35
40
45
50

STATINTL



DATE OF PHOTO	TYPE	QUALITY	CLASS	NO. OF CARDS
	4	2	4	1

CAPTIONED BY

PHOTO ANALYSIS REPORT

FORM NO. 174 USE PREVIOUS EDITIONS 1 Jun 50

Approved For Release 2000/04/26 : CIA-RDP78-05867A000301240036-1

PHOTO NO. 813672	SUBJECT P 4950		LONGITUDE 104 35 W 20 21 E	
COUNTRY USSR	PROVINCE			
AREA NO. D92 N	SUBJECT 3C4	SUBJECT 3C2	SUBJECT	SUBJECT
	5		10	
				15
				20
	25		30	35
				40
	45		50	

LEFT TO RIGHT: TWO POLISH TR-40 CLASS MINE SWEEPERS, LIBYA CLASS AUXILIARY COMMUNICATIONS SHIP, T-43 CLASS MINE SWEEPER, PART 1 OF 4 PART P.22. SEE CIA 813673 THROUGH 813676 (3750) 25X1A

DATE OF PHOTO 11 Aug 61	TYPE 1	QUALITY 4	CLASS B	NO. OF CARDS 2	SOURCE OF PHOTOGRAPH
----------------------------	-----------	--------------	------------	-------------------	----------------------

Approved For Release 2000/04/26 : CIA-RDP78-05867A000301240036-1

PHOTO NO. 813674 APPROVED FOR RELEASE 2000/04/26 : CIA-RDP78-05867A000301240036-1

COUNTRY		PROVINCE		LATITUDE		LONGITUDE	
<u>443R</u>				<u>64 55 N</u>		<u>140 31 E</u>	
AREA NO	SUBJECT	SUBJECT	SUBJECT	SUBJECT	SUBJECT	SUBJECT	SUBJECT
<u>D 92 N</u>	<u>3C4</u>	<u>3C2</u>	<u>C2G</u>				
	<u>5</u>	<u>10</u>	<u>15</u>	<u>20</u>	<u>25</u>	<u>30</u>	<u>35</u>
	<u>40 L O M B A L A</u>		<u>N A V A L</u>			<u>B A F</u>	
	<u>45</u>	<u>50</u>					

FROM LEFT TO RIGHT: LIBAN CLASS AUXILIARY COMMUNICATIONS SHIP, NO. 926, T-43 CLASS MINE SWEEPER, FOUR T-301 CLASS MINE SWEEPER, PART 2 OF 4 PT. PAR. SEC CIA 813673 THROUGH 813676 (3,7,30)

DATE OF PHOTO	TYPE	QUALITY	CLASS	NO. OF CARDS	SOURCE OF PHOTOGRAPH
<u>1 Aug 61</u>	<u>4</u>	<u>2</u>	<u>B</u>	<u>3</u>	<u>25X1A</u>
CLASSIFICATION				CAPTIONED BY	
<u>S/NE/CC</u>				<u>RL</u>	

PHOTO NO. 813675
 Approved For Release 2000/04/26 : CIA-RDP78-05867A000301240036-1
 P 4850 L 64 55 N 40 3. E

COUNTRY		PROVINCE							
AREA NO	SUBJECT	SUBJECT	SUBJECT	SUBJECT	SUBJECT	SUBJECT	SUBJECT	SUBJECT	SUBJECT
D 92 N	3C4	3C2	C26						
	5		10			15			20
S O L O M B A L A	25		30			35			40
E									
	45		50						

I-301 CLASS MINE SWEEPER, PEND NO 296,
 TWO I-43 CLASS MINE SWEEPERS, TOPWIND (Q) CLASS
 SELF PROPELLED FUEL OIL BARGE, PART 3 OF
 4 PART PAD. SEE CIA 813673 THROUGH 813676
 (3730)

DATE OF PHOTO	TYPE	QUALITY	CLASS	NO. OF CARDS	SOURCE OF PHOTOGRAPH
1 Aug 61	4	3	B	3	25X1A

CLASSIFICATION: SECRET
 CAPTIONED BY: RL

Approved For Release 2000/04/26 : CIA-RDP78-05867A000301240036-1

PHOTO NO. <u>SI 3676</u>										LONGITUDE									
COUNTRY										PROVINCE									
AREA NO.		SUBJECT		SUBJECT		SUBJECT		SUBJECT		SUBJECT		SUBJECT		SUBJECT		SUBJECT			
<u>7921</u>		<u>309</u>		<u>AMC</u>															
<u>7921</u>		<u>5</u>		<u>309</u>		<u>AMC</u>		<u>10</u>		<u>15</u>		<u>20</u>		<u>25</u>		<u>30</u>			
<u>7921</u>		<u>25</u>		<u>309</u>		<u>AMC</u>		<u>30</u>		<u>35</u>		<u>40</u>		<u>45</u>		<u>50</u>			
<u>7921</u>		<u>45</u>		<u>309</u>		<u>AMC</u>		<u>50</u>											
<p><u>T-43 CLASS MINE SWEEPER PENN. NO. 271,</u> <u>TRAWLERS AT RIGHT. PART 4 OF 4 PART</u> <u>PAN. SEE CIA 813673 THROUGH 813676</u></p>																			
										<u>(3730)</u>									
										25X1A									
DATE OF PHOTO		TYPE		QUALITY		CLASS		NO. OF CARDS		SOURCE OF PHOTOGRAPH									
<u>1 AUG</u>		<u>67</u>		<u>4</u>		<u>2</u>		<u>3</u>		<u>2</u>									
CLASSIFICATION										CAPTIONED BY									
										<u>SI/NO 100</u>									

PHOTO NO. **813677** APPROVED FOR RELEASE 2000/04/26 : CIA-RDP78-05867A000301240036-1
 SUBJECT **P4857** LONGITUDE **40 32 E**

COUNTRY **VIETNAM** PROVINCE

AREA NO	SUBJECT	SUBJECT	SUBJECT	SUBJECT	SUBJECT	SUBJECT	SUBJECT	SUBJECT	SUBJECT
02N	AL9	SC14	AL4						
	5		10			15			20
2K	HAN	6	EL	5	K	P	\$	\$	1 B L
	25		30			35			40
E	P	O	L	U	C	H	A	T	C
	45		50						P
R	O	L	C	R	A	F	T		

IN HARBOR, UNIDENTIFIED MERCANTILE SHIP RIGHT FOREGROUND

(5, 30)

25X1A

DATE OF PHOTO	TYPE	QUALITY	CLASS	NO. OF CARDS	SOURCE OF PHOTOGRAPH
1 Aug 61	3	2	B	3	
CLASSIFICATION S/INT/PC				CAPTIONED BY 26	

PHOTO NO. *813675* Approved For Release 2000/04/26 : CIA-RDP78-05867A000301240036-1
 P 4850 C 67 34 N 40 32 E

COUNTRY *USSR* PROVINCE

AREA NO	SUBJECT	SUBJECT	SUBJECT	SUBJECT	SUBJECT	SUBJECT	SUBJECT	SUBJECT	SUBJECT
<i>D 92 N</i>	<i>ALB</i>								
<i>ARKHANGEL</i>	<i>SK</i>					<i>DRIDGE</i>			
<i>INBOUNN</i>	<i>IN</i>					<i>HARBOR</i>			

(30)

25X1A

DATE OF PHOTO	TYPE	QUALITY	CLASS	NO. OF CARDS	SOURCE OF PHOTOGRAPH
<i>1 Aug</i>	<i>6</i>	<i>1</i>	<i>4</i>	<i>2</i>	<i>B</i>
CLASSIFICATION <i>SECRET</i>					CAPTIONED BY <i>RL</i>

Approved For Release 2000/04/26 : CIA-RDP78-05867A000301240036-1

PHOTO NO. 813679 LOT NO. P4775 C 6404N LONGITUDE 3318E

COUNTRY U.S.S.R PROVINCE

AREA NO	SUBJECT	SUBJECT	SUBJECT	SUBJECT	SUBJECT	SUBJECT	SUBJECT	SUBJECT	SUBJECT
<u>D51 N</u>	<u>B34</u>	<u>A49</u>							
<u>GRYAZNAYA</u>	⁵	<u>ANTENNA</u>	¹⁰	<u>MASTS</u>	¹⁵	<u>AT</u>	²⁰	<u>CEN</u>	²⁵
<u>TERR;</u>	³⁰	<u>AERAD</u>	³⁵	<u>LINK</u>	⁴⁰	<u>ANTENNA</u>			

MOUNTED ON A CONCRETE BUILDING AT RIGHT CENTER.

PART 1 OF 19 PART PANORAMA. SEE CIA THRU CIA

1, 2, 3 25X1A

DATE OF PHOTO	TYPE	QUALITY	CLASS	NO. OF CARDS	SOURCE OF PHOTOGRAPH
<u>3 AUG 61</u>	<u>4</u>	<u>2</u>	<u>B</u>	<u>2</u>	
CLASSIFICATION <u>S/NF/CC</u>				CAPTIONED BY <u>CZ</u>	

Approved For Release 2000/04/26 : CIA-RDP78-05867A000301240036-1

PHOTO NO. 13680 REF ID: P4775 C 6907N 3318E

COUNTRY U.S.S.R PROVINCE

AREA NO	SUBJECT	SUBJECT	SUBJECT	SUBJECT	SUBJECT	SUBJECT	SUBJECT	SUBJECT
D51 N	AM9	B34	AM1					
G R Y A Z N A Y A				G U B A		A T		
T A N		A N T E N N A		M A S T				
D A		R A D I O		L I N K		A N T E N N A		M O U N T E D

ON A CONCRETE BUILDING; AT CENTER, A GROUP OF ANTENNA MASTS AND TWO STEERABLE VHF YAGI TYPE ANTENNAS; AT RIGHT, A GROUP OF ANTENNA MASTS.

PART 2 OF 19 PART PANORAMA. SEE CIA THRU CIA

DATE OF PHOTO	TYPE	QUALITY	CLASS	NO. OF CARDS	SOURCE OF PHOTOGRAPH
3 AUG 61	4	2	B	3	
CLASSIFICATION S/NF/CC				CAPTIONED BY CZ	

PHOTO NO. 13681 SUBJECT F4715 C REF ID: A000301240036-1 LONGITUDE 55 18 E

COUNTRY USSR PROVINCE

AREA NO	SUBJECT	SUBJECT	SUBJECT	SUBJECT	SUBJECT	SUBJECT	SUBJECT	SUBJECT
D 51 N	B 34	A M 1						
G R Y A Z N A Y A				G U B A		A T		L
E F T,	E A			G R O U P		O F		A N T E
N N A				H A S T S				

AND TWO STEERABLE VHF YAGI TYPE ANTENNAS; AT RIGHT CENTER, A GROUP OF ANTENNA MASTS.

PART 3 OF 19 PART PANORAMA. SEE CIA TRUO CIA

25X1A

DATE OF PHOTO	TYPE	QUALITY	CLASS	NO. OF CARDS	SOURCE OF PHOTOGRAPH
3 AUG 61	4	2	B	2	
CLASSIFICATION S/NF/CC			CAPTIONED BY CZ		

PHOTO NO.	FL3682	TITLE	7473	CLASS	C	GRID	11040	LONGITUDE	30 12
COUNTRY	USSR.		PROVINCE						
AREA NO.	D51 N	SUBJECT	B34	SUBJECT		SUBJECT		SUBJECT	
	5	10	15	20					
	25	30	35	40					
	45	50							
GROUP OF									
PART 4 OF 17 PACT PANORAMA. SEE CIA FILE									
								25X1A	
DATE OF PHOTO		TYPE	QUALITY	CLASS	NO. OF CARDS	SOURCE OF PHOTOGRAPH			
3 AUG 61		4	2	B	1	[REDACTED]			
CLASSIFICATION			CAPTIONED BY						
S/NF/CC			CZ						

Approved For Release 2000/04/26 : CIA-RDP78-05867A000301240036-1

PHOTO NO.	817682	24775	C	69 09N	LONGITUDE	33 18E	
COUNTRY	USSR		PROVINCE				
AREA NO	D51N	SUBJECT	SUBJECT	SUBJECT	SUBJECT	SUBJECT	SUBJECT
		B34	AM1	D2K	D23		
	GRYA	ZN	AYA	GUBA		ANT	E
	NNA	MA	S	AT	LT	CT	

PART 5 OF 19 PART PANORAMA. SEE CIA — THEU CIA

DATE OF PHOTO	TYPE	QUALITY	CLASS	NO. OF CARDS	SOURCE OF PHOTOGRAPH
3 AUG	61	4	2	B	4
CLASSIFICATION	S/NF100		CAPTIONED BY		
			CZ		

Approved For Release 2000/04/26 : CIA-RDP78-05867A000301240036-1

PHOTO NO. 81368
 SUBJECT 04775
 C
 67 07 N
 LONGITUDE 33 18 E

COUNTRY USSR PROVINCE

AREA NO	SUBJECT	SUBJECT	SUBJECT	SUBJECT	SUBJECT	SUBJECT	SUBJECT	SUBJECT
D 51 N	C 2 G	A K E						
G R Y A	Z N	A Y A	10	G U B A	15		T W O	20
T R U C K	S	A T	30	R T	35			40
			45		50			

PART 6 OF 19 PART PANORAMA. SEE CIA — THEU C 1 R

25X1A

DATE OF PHOTO	TYPE	QUALITY	CLASS	NO. OF CARDS	SOURCE OF PHOTOGRAPH
3 AUG 61	4	2	B	2	

Approved For Release 2000/04/26 : CIA-RDP78-05867A000301240036-1

CAPTIONED BY 67

Approved For Release 2000/04/26 : CIA-RDP78-05867A000301240036-1

PHOTO NO. 813685

REF ID: A6775

C

67 09N

LONGITUDE 33 18E

COUNTRY USSR

PROVINCE

AREA NO	SUBJECT	SUBJECT	SUBJECT	SUBJECT	SUBJECT	SUBJECT	SUBJECT
DSIN	984	AKE					
GRYAZNAYA	⁵	A ¹⁰	GUBA	¹⁵	TRUC	²⁰	
KSCT	²⁵	BIG	³⁰	BAR	³⁵	RADAR	⁴⁰
WITH	⁴⁵	END	⁵⁰	BOX	AND WITCH FOUR		

AT RIGHT.

PART 7 OF 19 PART PANORAMA. SEE CIA — TRUC

1, 3, 19, 23

25X1A

DATE OF PHOTO	TYPE	QUALITY	CLASS	NO. OF CARDS	SOURCE OF PHOTOGRAPH
3 AUG 61	4	2	B	2	
CLASSIFICATION S/NF/CC				CAPTIONED BY CZ	

Approved For Release 2000/04/26 : CIA-RDP78-05867A000301240036-1

PHOTO NO. 813688 LOT NO. P4775 REFERENCE C LONGITUDE 69 04 N 33 18 E

COUNTRY USSR PROVINCE

AREA NO	SUBJECT	SUBJECT	SUBJECT	SUBJECT	SUBJECT	SUBJECT	SUBJECT	SUBJECT
D51N	984	AKE						
5	10	15	20					
ERYAZNAYA	GU	A	TRUC					
25	30	35	40					
KSCT	BIG	BAR	RADAR					
45	50							
WITH	END	BOX	AUD	WITCH	FOUR			

AT RIGHT.

PART B OF 19 PART PANORAMA. SEE CIA — TRUC —
1,3,19,23 25X1A

DATE OF PHOTO	TYPE	QUALITY	CLASS	NO. OF CARDS	SOURCE OF PHOTOGRAPH
3 AUG 61	4	2	B	2	
CLASSIFICATION S/NF/CC				CAPTIONED BY CZ	

PHOTO NO. 813687 ^{TOP NO.} P4775 ^{REF ID: A6678} C 69 04 N 33 18 E ^{LONGITUDE}

COUNTRY USSR ^{PROVINCE}

AREA NO	SUBJECT	SUBJECT	SUBJECT	SUBJECT	SUBJECT	SUBJECT	SUBJECT	SUBJECT
DSIN	D23	984	AKE	C29	D23	DRK	36M	
GRY	AZ	MAYA	A	GUBA			BIG	
BAR	RA	DAR		W	I	T	H	
OX	‡	W	I	T	C	H	FOUR	ON HILL AT

CENTER CONTROL TOWER OF THE NAVAL SEAPLANE STATION AT CENTER.

PART 9 OF 19 PART PANORAMA. SEE CIA ~~THRU~~ CIA

DATE OF PHOTO	TYPE	QUALITY	CLASS	NO. OF CARDS	SUBJECT OF PHOTOGRAPH
3 AUG 61	4	2	B	7	
CLASSIFICATION S/NF/CC				CAPTIONED BY CZ	

Approved For Release 2000/04/26 : CIA-RDP78-05867A000301240036-1
 PHOTO NO. 817888 P4775 C GY 84711 LONGITUDE 33 18E

COUNTRY USSR PROVINCE

AREA NO	SUBJECT	SUBJECT	SUBJECT	SUBJECT	SUBJECT	SUBJECT	SUBJECT	SUBJECT
DSIN	D23	C2G	3GM					
GRYA	Z	NAVYA		GUBA			NAVYA	
L	SEA	PLANE		BASE			AREA	

PART 10 OF 19 PART PANORAMA. SEE CIA THRU CIA
 1,723,31 25X1A

DATE OF PHOTO	TYPE	QUALITY	CLASS	NO. OF CARDS	SOURCE OF PHOTOGRAPH
3 AUG 61	4	2	B	3	
CLASSIFICATION S/NF/CC				CAPTIONED BY CZ	

PHOTO NO.		812689 P4775		C		64 04 N		LONGITUDE		33 12 E	
COUNTRY				PROVINCE							
USSR											
AREA NO	SUBJECT	SUBJECT	SUBJECT	SUBJECT	SUBJECT	SUBJECT	SUBJECT	SUBJECT	SUBJECT	SUBJECT	
DSIN	D23	C26	EGM								
5	10	15	20								
GRYAZNAYA	NAYA	A	GUBA					NAV	A		
25	30	35	40					AREA			
LSE	APLANE	NE	BASE								
45	50										

PART 11 OF 19 PART PANORAMA. SEE CIA THEUSIA

174331 25X1A

DATE OF PHOTO	TYPE	QUALITY	CLASS	NO. OF CARDS	SOURCE OF PHOTOGRAPH
3 AUG 61	4	2	B	3	
CLASSIFICATION	S/NF/CC		CAPTIONED BY CZ		

PHOTO ANALYSIS REPORT

PHOTO NO. 818090 PARTS P4775 C 07 05 15 LONGITUDE 115 15

COUNTRY COCOT PROVINCE

AREA NO	SUBJECT	SUBJECT	SUBJECT	SUBJECT	SUBJECT	SUBJECT	SUBJECT
DSIN	D23	C2G	BGM	3FB			
G R Y A	Z	N A Y A		G U R A		M A D G	
E	S R A P L A N E S			A T		A T	N A
V A L	S E A P L A N E			BASE.			

PART 12 OF 17 PART PANORAMA. 565 C. 1 15

1, 2, 3, 7, 20, 31 25X1A

DATE OF PHOTO	TYPE	QUALITY	CLASS	NO. OF CARDS	SOURCE OF PHOTOGRAPH
3 AUG 61	4	2	B	4	
CLASSIFICATION S/NF/CC	CAPTIONED BY CZ				

Approved For Release 2000/04/26 : CIA-RDP78-05867A000301240036-1

PHOTO NO. 812691 ¹⁰⁷¹⁸ P4775 ¹⁰⁷¹⁸ C ¹⁰⁷¹⁸ 69 04N ¹⁰⁷¹⁸ 33 18E

COUNTRY USSR		PROVINCE						
AREA NO	SUBJECT	SUBJECT	SUBJECT	SUBJECT	SUBJECT	SUBJECT	SUBJECT	SUBJECT
DSIN	3GM	3F6	C2G	D23	AK9			
GRYA	⁵ ZNA	¹⁰ YA	¹⁵ GUBA	²⁰ MADG				
E	²⁵ SEAPLANE	³⁰ ES	³⁵ HANGAR	⁴⁰				
AT	⁴⁵ NAVAL	⁵⁰ SEAPLANE	BASE AREA.					

NOTE MAD DEVICE ON TAIL OF MADGE SEAPLANE
 NO. 03. PART 3 OF 19 PART PANORAMA. SEE
 CIA _____ THRU CIA _____

DATE OF PHOTO		TYPE	QUALITY	CLASS	NO. OF CARDS	SOURCE OF PHOTOGRAPH
3 AUG 61		4	2	B	5	1, 2, 3, 7, 20, 31
CLASSIFICATION				CAPTIONED BY		
S/NF/CC				CZ		

PHOTO NO.	817692	P4775	C	69 04N	33 18E				
COUNTRY	USSR								
AREA NO.	DSIN	3GM	3F6	C2G	D23	AK9			
	G R Y A	Z N A Y A	G U B A						M A D G
	E S E	A P L A N E S							H A N G A R
	A T	N A V A L	S E	APLANE BASE AREA.					
NOTE MAD DEVICE ON TAIL OF MADGE SEAPLANE									
NO. 03. PART 14 OF 19 PART PANORAMA. SEE									
CIA — TRUO CIA —									

DATE OF PHOTO	3 AUG 61	TYPE	4	QUALITY	2	CLASS	B	NO. OF CARDS	5	SOURCE OF PHOTOGRAPH	1, 2, 3, 7, 20, 31
CLASSIFICATION	S/NF/CC			CAPTIONED BY	CZ						

Approved For Release 2000/04/26 : CIA-RDP78-05867A000301240036-1

PHOTO NO. S1093 P4775 C 69 04 N LONGITUDE 33 18 E

COUNTRY USSR PROVINCE

AREA NO	SUBJECT	SUBJECT	SUBJECT	SUBJECT	SUBJECT	SUBJECT	SUBJECT	SUBJECT
<u>D 51 N</u>	<u>3 G M</u>	<u>3 F 6</u>	<u>C 2 G</u>	<u>D 2 3</u>	<u>A K 9</u>			
<u>G R Y A</u>	<u>Z N A Y A</u>	<u>S U B A</u>	<u>M A D S</u>					
<u>E S E</u>	<u>A P L A N E</u>	<u>S</u>	<u>€</u>	<u>H A N G A R</u>				
<u>A T</u>	<u>N A V I A L</u>	<u>S C</u>	<u>A P L A N E B A S E A R E A.</u>					

NOTE MAD DEVICE ON TAIL OF MADGE SEAPLANE
NO. 03. PART 15 OF 19 PART PANORAMA. SEE
CIA TRAD CIA

25X1A

1, 2, 3, 7, 20, 31


DATE OF PHOTO	TYPE	QUALITY	CLASS	NO. OF CARDS	SOURCE OF PHOTOGRAPH
<u>3 AUG 61</u>	<u>4</u>	<u>2</u>	<u>B</u>	<u>5</u>	
CLASSIFICATION <u>S/NF/CC</u>			CAPTIONED BY <u>CZ</u>		

PHOTO NO. SI 694 LOT NO. P4775 PROJECTION C LONGITUDE 69 24 N 35 12 E

COUNTRY USSR PROVINCE

AREA NO	SUBJECT	SUBJECT	SUBJECT	SUBJECT	SUBJECT	SUBJECT	SUBJECT	SUBJECT
<u>D SIN</u>	<u>361</u>	<u>3F6</u>	<u>C26</u>	<u>D23</u>	<u>AK9</u>			
<u>G R Y A</u>	⁵ <u>EN A Y A</u>	¹⁰	<u>S U B A</u>	¹⁵				²⁰
<u>E</u>	²⁵ <u>A P L A N T S</u>	³⁰	<u>\$</u>	³⁵ <u>H A N D A S</u>				⁴⁰
<u>A T</u>	⁴⁵ <u>N A I A L</u>	⁵⁰	<u>W</u>	<u>A P P E A R A N C E</u>				

NOTE HAD DEVICE ON TAIL OF PLANE NO. 00. PART 16 OF 19 PART HANDRAVA SEE CIA FRED CIA ---.

25X1A

1,375.21

DATE OF PHOTO	TYPE	QUALITY	CLASS	NO. OF CARDS	SOURCE OF PHOTOGRAPH
<u>3 AUG 61</u>	<u>4</u>	<u>2</u>	<u>B</u>	<u>5</u>	
CLASSIFICATION <u>S/NF/CC</u>				CAPTIONED BY <u>WZ</u>	

Approved For Release 2000/04/26 : CIA-RDP78-05867A000301240036-1

PHOTO NO.	812995	LOT NO.	P4775	CLASSIFICATION	C	COORDINATES	69 04N	LONGITUDE	33 18 E								
COUNTRY	USSR			PROVINCE													
AREA NO	DSIN	SUBJECT	D23	SUBJECT	3GM	SUBJECT	C2G	SUBJECT	9F6	SUBJECT	D2G	SUBJECT		SUBJECT		SUBJECT	
	GRYA	5	ZN	10	AYA		GUBA	15			NAV	20	AREA	40			
	L	25	SE	30	APLANE		BASE	35									
	T	45	W	30	D		MADGE										SEAPLANES IN WATER

-PART 17 OF A PART PANORAMA - SEE CIA - THRU CIA
1, 2, 7, 20, 31 25X1A

DATE OF PHOTO	TYPE	QUALITY	CLASS	NO. OF CARDS	SOURCE OF PHOTOGRAPH
3 AUG 61	4	2	B	5	[REDACTED]
CLASSIFICATION				CAPTIONED BY	
S/NF/CC				CZ	

REF ID: A66001
 PHOTO NO. 813696
 SUBJECT P4775
 CLASS C
 AREA NO. 6904N
 LONGITUDE 33 18 E

COUNTRY USSR		PROVINCE					
AREA NO.	SUBJECT	SUBJECT	SUBJECT	SUBJECT	SUBJECT	SUBJECT	SUBJECT
DSIN	D23	3GM	C2G				
GRYAZNAYA				10	15		20
LSEAPLANE				30	35		40
				45	50		

PART 18 OF A PART PANORAMA, SEE CIA _____ THRU CIA _____
 1, 2, 7, 20, 31 25X1A

DATE OF PHOTO	TYPE	QUALITY	CLASS	NO. OF CARDS	SOURCE OF PHOTOGRAPH
3 AUG 61	4	2	B	3	[REDACTED]
CLASSIFICATION SINF/CC				CAPTIONED BY CZ	

Approved For Release 2000/04/26 : CIA-RDP78-05867A000301240036-1

810697	P4775	C	6104N	33 18 E
COUNTRY USSR		PROVINCE		
AREA NO	SUBJECT	SUBJECT	SUBJECT	SUBJECT
D51A	D23	3GM	3F6	C26
5	10	15	20	
GRYAZNAYA	NAIYA	GUBA	NAIYA	
25	30	35	40	
LSEAPLANE	BASE	AREA		
45	50			
MADGE	SEAPLANE	IN	WATER.	

PART 19 OF 19 PART PANORAMA. SEE CIA THRU CIA
1,2,7,20,31 25X1A

DATE OF PHOTO	TYPE	QUALITY	CLASS	NO. OF CARDS	SOURCE OF PHOTOGRAPH
3 AUG 61	4	2	P	4	
CLASSIFICATION SIA/FIC				CAPTIONED BY LZ	

Approved For Release 2000/04/26 : CIA-RDP78-05867A000301240036-1										
PHOTO NO. 813698		SUBJECT P4906			LATITUDE 55 55 N			LONGITUDE 36 52 E		
COUNTRY USSR					PROVINCE					
AREA NO B167N		SUBJECT 926	SUBJECT	SUBJECT	SUBJECT	SUBJECT	SUBJECT	SUBJECT	SUBJECT	
1	S	T	R	A	N	R	S	A	-	
I	T	E	[REDACTED]	L	O	C	A	T	E	
N	E	O	F	C	I	T	Y	2	N	
25X1D										
25X1A										
DATE OF PHOTO		TYPE	QUALITY	CLASS	NO. OF CARDS	SOURCE OF PHOTOGRAPH				
27 OCT		61	8	2	3	1	[REDACTED]			
CLASSIFICATION CONF					CAPTIONED BY CZ					
Approved For Release 2000/04/26 : CIA-RDP78-05867A000301240036-1										

PHOTO NO. 813699 APPROVED FOR RELEASE 2000/04/26 : CIA-RDP80-05867A000301240036-1 LATITUDE 53 50N LONGITUDE 36 52E

COUNTRY		USSR							
AREA NO		B167N							
SUBJECT		SUBJECT		SUBJECT		SUBJECT		SUBJECT	
926		NR		SA-1		SAM		S	
1		3		10		15		20	
I		A		L		O		C	
T		E		A		T		E	
NE		O		F		C		I	
		45		50		35		40	
		R		E		D		2	
		C		I		T		Y	

25X1D

25X1A

DATE OF PHOTO	TYPE	QUALITY	CLASS	NO. OF CARDS	SOURCE OF PHOTOGRAPH
27 OCT	61	8	2	3	1
CLASSIFICATION				CAPTIONED BY	
CONF				GZ	

PHOTO NO. 813700 P4906 C 55 53N 36 52E
 Approved For Release 2000/04/26 : CIA-RDP78-05867A000301240036-1

COUNTRY USSR PROVINCE

AREA NO	SUBJECT	SUBJECT	SUBJECT	SUBJECT	SUBJECT	SUBJECT	SUBJECT	SUBJECT
<u>B167N</u>	<u>926</u>							
<u>I S T R A</u>	<u>N R</u>				<u>10</u>	<u>15</u>	<u>20</u>	
<u>I T E</u>					<u>30</u>	<u>35</u>	<u>40</u>	
<u>U F F</u>	<u>O F</u>	<u>C</u>	<u>I</u>	<u>T</u>	<u>Y</u>			

25X1D

25X1A

DATE OF PHOTO	TYPE	QUALITY	CLASS	NO. OF CARDS	SOURCE OF PHOTOGRAPH
<u>27 OCT</u>	<u>61</u>	<u>8</u>	<u>2</u>	<u>3</u>	<u>1</u>
CLASSIFICATION <u>CONF</u>					CAPTIONED BY <u>CZ</u>

PHOTO NO: 813701 APPROVED FOR RELEASE 2000/04/26 : CIA-RDP80-05867A000301240036-1 PROVINCE: P4906 C 55 53N LONGITUDE: 36 52 E

COUNTRY: USSR

AREA NO	SUBJECT	SUBJECT	SUBJECT	SUBJECT	SUBJECT	SUBJECT	SUBJECT	SUBJECT
21210	726							
1	5		10	SIA - 1	15	SAM	20	
1	15		30	OTCA - 1	35		40	
1	45		50					

25X1D

25X1A

DATE OF PHOTO	TYPE	QUALITY	CLASS	NO. OF CARDS	SOURCE OF PHOTOGRAPH
7 OCT 61	8	<	3	1	
CLASSIFICATION: CONF				CAPTIONED BY: CE	

Approved For Release 2000/04/26 : CIA-RDP78-05867A000301240036-1

PHOTO NO.	813702	REF ID	A000301240036-1	LONGITUDE	36 52 E
COUNTRY	USSR		PROVINCE		
AREA NO	B167N	SUBJECT	926		
	1	5	10	15	20
	I S T R A	N R		S A - 1	S A M S
	1	2	3	4	5
	I T E		30	LOCATED	2 N M
	1	2	3	4	5
	N E	O F	50	C I T Y	
	1	2	3	4	5
	25X1D				
	25X1A				
DATE OF PHOTO	TYPE	QUALITY	CLASS	NO. OF CARDS	
27 OCT	6 1	8 2	3	1	
CLASSIFICATION	CONF		CAPTIONED BY	CZ	

Approved For Release 2000/04/26 : CIA-RDP78-05867A000301240036-1

PHOTO NO: 813703 REFERENCE: P4906 LATITUDE: S 3 LONGITUDE: 36 52 E

COUNTRY		USSR							
AREA NO		SUBJECT		SUBJECT		SUBJECT		SUBJECT	
B161N		926							
1	5	10	15	20					
I	S	T	R	A	N	R	S	A	-
1	5	10	15	20					
I	T	E	[REDACTED]		30	35	40		
1	5	10	15	20					
N	E	O	F	C	I	T	Y	2	N
1	5	10	15	20					

25X1D

25X1A

DATE OF PHOTO	TYPE	QUALITY	CLASS	NO. OF CARDS	SOURCE OF PHOTOGRAPH
27 OCT	6	1	8	2	3
CLASSIFICATION			CAPTIONED BY		
CONF			CZ		

PHOTO NO: 813704
 APPROVED FOR RELEASE 2000/04/26
 CIA-RDP78-05867A000301240036-1
 P-4956
 38 30 E
 38 30 N

COUNTRY USSR		PROVINCE							
AREA NO	SUBJECT	SUBJECT	SUBJECT	SUBJECT	SUBJECT	SUBJECT	SUBJECT	SUBJECT	SUBJECT
154 N	DII								
U/I	AREA	ALONG							
	STOCK	HOLD	FLIGHT						
	NE								

25X1A

DATE OF PHOTO	TYPE	QUALITY	CLASS	NO. OF CARDS	SOURCE OF PHOTOGRAPH
27 OCT 61	8	3	3	1	[REDACTED]
CLASSIFICATION CONF			CAPTIONED BY EZ		

PHOTO NO. 813705 APPROVED FOR RELEASE 2000/04/26 CIA-RDP78-05867A000301240036-1 ATTITUDE 3830E LONGITUDE

COUNTRY	USSR							
AREA NO	154N	D11						
	U/I	AREA	ALONG					
	-	STOCK	HOLD	M	FL	IGH	7	-
	N	E						

25X1A

DATE OF PHOTO	TYPE	QUALITY	CLASS	NO. OF CARDS	SOURCE OF PHOTOGRAPH
27 OCT 61	8	3	3	1	[REDACTED]
CLASSIFICATION	CONF		CAPTIONED BY		
			EZ		

PHOTO NO. 813705 APPROVED FOR RELEASE 2000/04/26 : CIA-RDP78-05867A000301240036-1

COUNTRY	USSR								PROVINCE								
AREA NO.	154N	SUBJECT	DII	SUBJECT	AGP	SUBJECT		SUBJECT		SUBJECT		SUBJECT		SUBJECT		LONGITUDE	38 30E
	U/I		5		10		15				20						
	F		25		30		35				40						
	T		45		50												
	CONSTRUCTION NW																
	MOS COW ON MOS COW - S																
	TOLK HOLM FLIGHT LINE.																

37

25X1A

DATE OF PHOTO	TYPE	QUALITY	CLASS	NO. OF CARDS	SOURCE OF PHOTOGRAPH
27 OCT 61	8	3	3	2	
CLASSIFICATION	CONF				CAPTIONED BY
					EE

Approved For Release 2000/04/26 : CIA-RDP78-05867A000301240036-1

PHOTO NO. 813707 P-4906 ~~38305~~ LONGITUDE 38305

COUNTRY	PROVINCE	SUBJECT	SUBJECT	SUBJECT	SUBJECT	SUBJECT	SUBJECT	SUBJECT	SUBJECT
USSR		157 N	DII	A6P					
AREA NO		5			10		15		20
U/I		C O N S T R U C T I O N					N W		0
F		25			30		35		40
		M O S C O W					O N		5
		45			50				
		T O C K H O L M					F L I G H T L I N E		

25X1A

DATE OF PHOTO	TYPE	QUALITY	CLASS	NO. OF CARDS	SOURCE OF PHOTOGRAPH
27 OCT 61	3	3	3	2	
CLASSIFICATION					CAPTIONED BY
CONF					CE

PHOTO NO. 813708 APPROVED FOR RELEASE 2000/04/26 : CIA-RDP78-05867A000301240036-1


COUNTRY USSR PROVINCE

AREA NO	SUBJECT	SUBJECT	SUBJECT	SUBJECT	SUBJECT	SUBJECT	SUBJECT	SUBJECT
154N	5	AGP						
UXI	10	CONSTRUCTION						
F	25	SCOW						
T	45	CKHOLA						

25X1A

DATE OF PHOTO	TYPE	QUALITY	CLASS	NO. OF CURS
27 Oct 61	8	3	3	2

CLASSIFICATION CONF CAPTIONED BY 02



Approved For Release 2000/04/26 : CIA-RDP78-05867A000301240036-1

LONGITUDE
9953 E

PHOTO NO. **SI3709** LOT NO. **P4812** REFERENCE **C 20 23 Oct**

COUNTRY	THAILAND										
AREA NO	SL	SUBJECT	CH3	SUBJECT	D36	SUBJECT	C76	SUBJECT	ANR.	SUBJECT	
	M A E	5	A I		10	(N R)		W O M E N	15	F V	20
	S H I N G	25	I N		30	R I V E R		B U R M	35		40
	A A C R O S S	45	S		50	R I V E R					

(5)

STATINTL

(8,24,29)

DATE OF PHOTO	TYPE	QUALITY	CLASS	NO. OF CARDS	SO
6/1	4	2	4	4	

CLASSIFICATION **TOP SECRET** CAPTIONED BY **Sh**

PHOTO NO. 813710
 LOT NO. P 4812
 REFERENCE ID: A000301240036-1

LONGITUDE

COUNTRY	PROVINCE	SUBJECT	SUBJECT	SUBJECT	SUBJECT	SUBJECT	SUBJECT	SUBJECT
THAILAND		56	C78					
A K H A	T R I	10	B E	15	M A N	20	N O T E	
B A L L		30	P O W D E R	35	G U N	40		
		45						

STATINTL

DATE OF PHOTO	TYPE	QUALITY	CLASS	NO. OF CARDS
61	4	2	4	1



CAPTIONED BY *[Signature]*

Approved For Release 2009/04/26 : CIA-RDP78-05867A000301240036-1


LONGITUDE

PHOTO NO. 14112

COUNTRY THAILAND PROVINCE _____

AREA NO	SUBJECT	SUBJECT	SUBJECT	SUBJECT	SUBJECT	SUBJECT	SUBJECT	SUBJECT
<u>5L</u>	<u>C78</u>	<u>RA3</u>	<u>ALE</u>	<u>DA8</u>	<u>ALF</u>			
<u>AKHA</u>	<u>5</u>	<u>TR1</u>	<u>BE</u>	<u>10</u>	<u>PE</u>	<u>15</u>	<u>OLE</u>	<u>MO</u>
<u>DIAG</u>	<u>25</u>	<u>HOUSE</u>	<u>30</u>	<u>35</u>	<u>TIM</u>	<u>BER</u>	<u>3</u>	<u>7</u>
<u>ONE</u>	<u>45</u>	<u>W</u>	<u>50</u>	<u>SITE</u>				

STATINTL

DATE OF PHOTO	TYPE	QUALITY	CLASS	NO. OF CARDS	SOURCE OF PHOTOGRAPH
<u>61</u>	<u>d</u>	<u>2</u>	<u>4</u>	<u>5</u>	

CLASSIFICATION OWO CAPTIONED BY Sh

1 Jan 55 1/4

PHOTO NO. 813712 LOT NO. P 4 812 APPROVED FOR RELEASE 2000/04/26 : CIA-RDP78-05867A000301240036-1 LONGITUDE

COUNTRY		THAILAND		PROVINCE					
AREA NO	SUBJECT	SUBJECT	SUBJECT	SUBJECT	SUBJECT	SUBJECT	SUBJECT	SUBJECT	SUBJECT
5L	CGP	C7A	D3P	C7G	D4V				
THAI	5	WOMEN	10	WAS	15	HIN	20	G	C
LOTH	25	E	30	BTRE	35	A	40	M	N
NE	45	THAI	50	LAND					

STATINTL

DATE OF PHOTO	TYPE	QUALITY	CLASS	NO. OF CARDS	SO
61	4	L	4	5	
CLASSIFICATION				CAPTIONED BY	
O20				[Signature]	

Approved For Release 2000/04/26 : CIA-RDP76-05867A000301240036-1

PHOTO NO. 813713		LOT NO. P4912		LATITUDE					LONGITUDE	
COUNTRY THAILAND		PROVINCE								
AREA NO. 5L		SUBJECT AMH	SUBJECT C78	SUBJECT	SUBJECT	SUBJECT	SUBJECT	SUBJECT	SUBJECT	
N	O	R	T	H	E	R	N	10	15	
G	P	L	A	N	K			30	35	
								40	45	
DATE OF PHOTO		TYPE	QUALITY	CLASS	NO. OF CARDS		STATINTL			
6/1		4	2	4	2		[REDACTED]			
CLASSIFICATION		CAPTIONED BY								

Approved For Release 2000/04/26 : CIA-RDP78-05867A000301240036-1

PHOTO NO. 813714 P 4855 C 67 65W 33 12 E

COUNTRY	USSR							
AREA NO	SUBJECT	SUBJECT	SUBJECT	SUBJECT	SUBJECT	SUBJECT	SUBJECT	SUBJECT
DSIN	C2G	DSIN	A40	D25				
	5		10		15			20
ROSLYAKOVA					GUBA			PO
	25		30		35			40
WER								
	45		50					

W E R L I N E S O N H I L L T O P . NOTE CIRCULAR
 INSTALLATION AT RIGHT CENTER IN SKY LINE
 PART 1 OF 11 PART DAD SEE CIA 813714
 THROUGH 813724

DATE OF PHOTO	TYPE	QUALITY	CLASS	NO. OF CARDS	SOURCE OF PHOTOGRAPH
LATE SEPT 61	4	2	B	3	
CLASSIFICATION				CAPTIONED BY	
SECRET				RL	

PHOTO NO. 813715 REF 2000/04/26 : CIA-RDP78-05867A000301240036-1 LATITUDE 69 03' N LONGITUDE 39 12 E

COUNTRY	USSR							
AREA NO	D51 N		C26		D24		A48	
SUBJECT	ROSLYAKOVA		GUBA		UN			
SUBJECT	IDENTIFIED		BUILDING					

AND POWER LINES ON HILL TOP.
 PART 2 OF 11 PART PAR. SEE CIA
 813714 THROUGH 913724 (2, 3, 7, 23)

25X1A

DATE OF PHOTO	TYPE	QUALITY	CLASS	NO. OF CARDS	SOURCE OF PHOTOGRAPH
LATE SEPT	614	2	B	3	
CLASSIFICATION					CAPTIONED BY
SECRET					RL

Approved For Release 2000/04/26 : CIA-RDP78-05867A000301240036-1

PHOTO NO.	813716				P 4855				L				61 63 N				LONGITUDE				33 12 E			
COUNTRY	USSR																							
AREA NO	DSIN				CJG				A4Q				DZS											
SUBJECT	5				25				30				35				40							
SUBJECT	R O F L Y A K O V A								G U B A				U N											
SUBJECT	I D E N T I F I E D								B U I L D I N G S															
SUBJECT	45																							

PART 3 OF 11 PART PAN. SEE CIA
 813714 THROUGH 813724
 (2, 3, 7, 23)

25X1A

DATE OF PHOTO	TYPE	QUALITY	CLASS	NO. OF CARDS	SOURCE OF PHOTOGRAPH
LATE SEPT	61	4	B	3	

CLASSIFICATION: *SECRET*
 CAPTIONED BY: *RL*

PHOTO NO. 813717
 LATITUDE 33 12 E
 LONGITUDE 33 12 E
 APPROVED FOR RELEASE 2000/04/26 : CIA-RDP78-05867A000301240036-1

COUNTRY	USSR						
AREA NO	D51 N	R2G	A4Q	D24			
SUBJECT	5	10	15	20	25	30	35
	R O S L Y A K O V A		G Y B A				U N
	I D E N T I F I E D		B U I L D I N G				40
	45	50					

AND POWER LINES ON HILLTOP.
 PART 4 OF 11 PART PAN. DEC CIA
 813714 THROUGH 813724
 (2, 3, 7, 23)

25X1A

DATE OF PHOTO	TYPE	QUALITY	CLASS	NO. OF CARDS	SOURCE OF PHOTOGRAPH
LATE SEPT	6 1	4 2	B	3	
CLASSIFICATION: <i>SECRET</i>					CAPTIONED BY: <i>RL</i>

Approved For Release 2000/04/26 : CIA-RDP78-05867A000301240036-1

GPO 916791

Approved For Release 2000/04/26 : CIA-RDP78-05867A000301240036-1

PHOTO NO. 24855

COUNTRY 813715

AREA NO. 434R

SUBJECT	SUBJECT	SUBJECT	SUBJECT	SUBJECT	SUBJECT	SUBJECT	SUBJECT
36J	C2G	D.2\$	A4Q				
5		10		15		20	
25		30		35		40	
45		50					

UNIDENTIFIED BUILDINGS IN CENTER.
 PART 5 OF 11 PART PAN. SEE CIA
 813714 THROUGH 813724
 (2, 3, 7, 23, 30)

25X1A

DATE OF PHOTO	TYPE	QUALITY	CLASS	NO. OF CARDS	SOURCE OF PHOTOGRAPH
LATE SEPT	6	1	4	2	B
				4	

PHOTO NO. 813719
 SUBJECT P 4855
 CLASS C
 LATITUDE 69 05 N
 LONGITUDE 33 12 E

COUNTRY	AREA NO	SUBJECT	SUBJECT	SUBJECT	SUBJECT	SUBJECT	SUBJECT	SUBJECT	SUBJECT
USSR	D 51 N	36J	D 25	C 26	AAQ				
	R O \$	L Y A	K O V A			6 4	B A		\$ E
	K \$ T A N		C L A	\$ \$		D E	G A U	\$ \$	I
	N G	V E	\$ \$	E L		IN FOREGROUND.			

UNIDENTIFIED BUILDINGS IN BACKGROUND.
 PART 6 OF II PART PARD. SEE CIA 813714
 THROUGH 813724
 (2, 3, 7, 30) 25X1A

DATE OF PHOTO	TYPE	QUALITY	CLASS	NO. OF CARDS	SOURCE OF PHOTOGRAPH
LATE SEPT	6 1 4	2	B	4	
CLASSIFICATION \$/u/ice RL					

PHOTO NO. 813720
 REFERENCE NO. P 4855
 CLASSIFICATION C
 LATITUDE 29 03 28-1
 LONGITUDE 33 12 E

COUNTRY	AREA NO	SUBJECT	SUBJECT	SUBJECT	SUBJECT	SUBJECT	SUBJECT	SUBJECT	SUBJECT
USSR	D 51 N	36J	A 4Q	C 2G	D 2F				
	R O \$	L Y A	K O V A			G U B A			\$ E
	K \$ T A N		C L A \$	\$		D E G A 4		\$	\$ 1
	N G	V E \$	\$ E L						

UNIDENTIFIED BUILDING AND POWER LINES ON HILL TOP. PART 7 OF 11 PART PAN. SEE CIA 813714 THROUGH 813724

DATE OF PHOTO	TYPE	QUALITY	CLASS	NO. OF CARDS	SOURCE OF PHOTOGRAPH
LATE SEPT	614	2	B	4	
CLASSIFICATION \$/LW/CC RL					

PHOTO NO. 813721
 SUBJECT OF REPORT: P 4855
 REFERENCE: CIA-RDP78-05867A000301240036-1
 LATITUDE: 33
 LONGITUDE: 12 E

COUNTRY	AREA NO	SUBJECT	SUBJECT	SUBJECT	SUBJECT	SUBJECT	SUBJECT	SUBJECT	SUBJECT
USSR	D 51 N	CSG	A4Q	D29					
		5	10	15	20	25	30	35	40
		ROSLYAKOVA,		G U B A		UN			
		IDENTIFIED		BUILDINGS					
		45	50						

AND POWER LINES. PART B OF II PART
 PANORAMA. SEE CIA 813714 THROUGH 813724

(2, 3, 7, 23)

25X1A

DATE OF PHOTO	TYPE	QUALITY	CLASS	NO. OF CARDS
LATE SEPT 61	4	2	B	3

SOURCE OF PHOTOGRAPH
 CAPTIONED BY
 [REDACTED]

Release 2000/04/26 : CIA-RDP78-05867A000301240036-1

FIG ID NO.	813722	LOT NO.	P4855	LONGITUDE	33 12 E
COUNTRY	USSR				
AREA NO.	D51 N	SUBJECT	D2\$	SUBJECT	C26
		SUBJECT	A40	SUBJECT	
		SUBJECT		SUBJECT	15
		SUBJECT		SUBJECT	35
		SUBJECT		SUBJECT	20
		SUBJECT		SUBJECT	40
		SUBJECT		SUBJECT	50
		SUBJECT		SUBJECT	60
		SUBJECT		SUBJECT	70
		SUBJECT		SUBJECT	80
		SUBJECT		SUBJECT	90
		SUBJECT		SUBJECT	100

ROSLYAKOVA, GUBA UN
IDENTIFIED BUILDING

PART 9 OF 11 PART PRN. SEE CIA
813714 THROUGH 813724

25X1A

DATE OF PHOTO	TYPE	QUALITY	CLASS	NO. OF CARDS	SOURCE OF PHOTOGRAPH
LATE FEET	614	2	B	3	
CAPTIONED BY					
RL					

Approved For Release 2000/04/26 : CIA-RDP78-05867A000301240036-1

GPO 918791