


PHOTO NO. 813523	LOT NO. P 2724	COUNTRY PARAGUAY						PROVINCE PRESIDENTE HAYES											
AREA NO. 915H	SUBJECT D11	SUBJECT D34	SUBJECT	SUBJECT	SUBJECT	SUBJECT	SUBJECT	SUBJECT	SUBJECT	SUBJECT	SUBJECT								
C	H	A	C	5		T	E	R	10	R	A	I	N	15	W	E	S	T	20
O	F	C	O	25	N	C	E	P	30	C	I	O	N	35	P	R	O	B	40
L	Y			45					50										
(1)												25X1A							
DATE OF PHOTO		TYPE	QUALITY	CLASS	NO. OF CARDS	SOURCE OF PHOTOGRAPH													
July 6 1 8		8	2	3	2	[REDACTED]													
CLASSIFICATION		CAPTIONED BY																	
[REDACTED]		[REDACTED]			[REDACTED]														

PHOTO NO. 813524	LOT NO. P2724	PROVINCE PRESIDENTE HAYES	LONGITUDE
COUNTRY PARAGUAY	SUBJECT D17	SUBJECT C68	SUBJECT AK5
AREA NO. 915H	SUBJECT D17	SUBJECT C68	SUBJECT AK5
U	N	I	D
E	N	T	I
F	I	E	D
V	I	L	L
A	G	E	
I	N	C	H
A	C	O	
A	I	R	S
T	R	I	P
I	N	L	O
W	E	R	
L	E	F	T.
SW OF			
CONCEPCION (PROBABLY).			

(4, 6, 31)

25X1A

DATE OF PHOTO	TYPE	QUALITY	CLASS	NO. OF CARDS
July	6	1	8	2
			3	3



Approved For Release 2000/04/26 : CIA-RDP78-05867A000301240035-2

PHOTO NO. 813525 REF ID: A66667 LONGITUDE

COUNTRY PARAGUAY PROVINCE PRESIDENTE HAYES

AREA NO	SUBJECT	SUBJECT	SUBJECT	SUBJECT	SUBJECT	SUBJECT	SUBJECT	SUBJECT
915H	D11	AKU						
T	R	A	N	S	5	C	H	A
L	E	F	T	25	B	G.		
				45				

(1,28)

25X1A

DATE OF PHOTO	TYPE	QUALITY	CLASS	NO. OF CARDS
July	6	1	8	3
				3
				2

SOURCE OF PHOTOGRAPH

CLASSIFICATION CAPTIONED BY

Approved For Release 2000/04/26 : CIA-RDP78-05867A000301240035-2

PHOTO NO. 813526	LOT NO. P 2724	CLASS. C	INDEX 23-253	LOCATIONS 253																			
COUNTRY PARAGUAY	PROVINCE CONCEPCION																						
AREA NO. 215 H	SUBJECT D36	SUBJECT	SUBJECT	SUBJECT	SUBJECT	SUBJECT	SUBJECT	SUBJECT															
C	O	N	C	5	E	P	C	I	O	10	N			R	I	O	15		P	A	R	A	20
G	U	A	Y	25	N	E	A	R	30	A	I	R	P	O	R	T	35						40
				45					50														

(1, 29)

25X1A

DATE OF PHOTO	TYPE	QUALITY	CLASS	NO. OF CARDS	SOURCE OF PHOTOGRAPH
July 6 1	3	3	3	1	[REDACTED]
CLASSIFICATION				CAPTIONED BY	
				mo J	

PHOTO NO. 813527	LOT NO. P 2724	CLASS. REF. C	LONGITUDE 25-25 S. 37-55 W.
COUNTRY PARAGUAY	PROVINCE CONCEPCION		
AREA NO 215 H	SUBJECT D36	SUBJECT	SUBJECT
C	O	N	C
5	E	P	C
10	I	O	N
15	R	A	I
20	P	A	R
25	N	E	A
30	R	P	O
35	A	I	R
40	P	O	R
45	T		
			(1, 29)
			25X1A

DATE OF PHOTO	TYPE	QUALITY	CLASS	NO. OF CARDS	SOURCE OF PHOTOGRAPH
July 6 1	3	2	3	1	

CLASSIFICATION

Conf. mo

Approved For Release 2000/04/26 : CIA-RDP78-05867A000301240035-2

1 Jun 56

FORM NO. 174 USE PREVIOUS EDITIONS

PHOTO ANALYSIS REPORT

Approved For Release 2000/04/26 : CIA-RDP78-05867A000301240035-2.

PHOTO NO. 813325 LOT NO. P3724 C 23-25 J. 37-49 W.

COUNTRY PARAGUAY PROVINCE CONCEPCION

AREA NO	SUBJECT	SUBJECT	SUBJECT	SUBJECT	SUBJECT	SUBJECT	SUBJECT	SUBJECT	SUBJECT
215 H	AKB								
<u>C</u>	<u>O</u>	<u>N</u>	<u>C</u>	<u>E</u>	<u>P</u>	<u>C</u>	<u>I</u>	<u>O</u>	<u>N</u>
	<u>R</u>	<u>U</u>	<u>N</u>	<u>W</u>	<u>A</u>	<u>Y</u>		<u>I</u>	<u>N</u>
								<u>E</u>	<u>G.</u>

(31)

25X1A

DATE OF PHOTO	TYPE	QUALITY	CLASS	NO. OF CARDS	SOURCE OF PHOTOGRAPH
July	6 1	4	2	3	1

CLASSIFICATION CAPTIONED BY
 Mo J
 Conf

Approved For Release 2000/04/26 : CIA-RDP78-05867A000301240035-2

FORM NO. 174 USE PREVIOUS EDITIONS PHOTO ANALYSIS REPORT

Approved For Release 2000/04/26 : CIA-RDP78-05867A000301240035-2

PHOTO NO. 813529 P 2724 C 23-253 LONGITUDE 57° W

COUNTRY PARAGUAY PROVINCE CONCEPCION

AREA NO	215 H	SUBJECT	AK8	SUBJECT		SUBJECT		SUBJECT		SUBJECT		SUBJECT		SUBJECT				
	C	O	N	C	E	P	C	I	O	N		A	I	R	P	O	R	T

(31)

25X1A

DATE OF PHOTO	TYPE	QUALITY	CLASS	NO. OF CARDS	SOURCE OF PHOTOGRAPH
July 6 1	4	2	3	1	
CLASSIFICATION					CAPTIONED BY
Comp					moj

PHOTO NO. 8L3530

LOT NO. P 2724

REF ID C

APPROVED FOR RELEASE 2000/04/26 CIA-RDP78-05867A000301240035-2W

COUNTRY

PARAGUAY

PROVINCE

CONCEPCION

AREA NO.

215 H

SUBJECT

AK6

SUBJECT

BH2

SUBJECT

10

N

SUBJECT

SUBJECT

SUBJECT

SUBJECT

SUBJECT

C O N C E P C I O N
I N S T R U M E N T S
R T

5

25

45

30

50

W E A T H E R
A T A I R P O

15

35

20

40

(4, 31)

25X1A

DATE OF PHOTO

TYPE

QUALITY

CLASS

NO. OF CARDS

SOURCE OF PHOTOGRAPH

6 1

4

2

3

2

July
CLASSIFICATION

CAPTIONED BY

Mal

Approved For Release 2000/04/26 CIA-RDP78-05867A000301240035-2

PHOTO NO. 813531	LOT NO. P 2724	LONGITUDE					
COUNTRY PARAGUAY	PROVINCE CORDILLERA						
AREA NO 415H	SUBJECT AKW	SUBJECT AKU	SUBJECT	SUBJECT	SUBJECT	SUBJECT	
C	O	N	E	R	E	T	
10	B	R	I	D	G	E	
15	E	A	S	T			
20							
25	E	U	S	E	B	I	
30	O			A	Y	A	
35	L	A					
40							
45							
50							

ENROUTE CORONEL QUIEDO. APPROXIMATELY
99 KMS. FROM ASUNCION.

(28)

25X1A

DATE OF PHOTO	TYPE	QUALITY	CLASS	NO. OF CARDS	SOURCE OF PHOTOGRAPH
July 61	4	2	3	2	[REDACTED]
CAPTIONED BY					
[REDACTED]					

PHOTO NO. 813532		LOT NO. P 2724		PROVINCE		CORDILLERA		SUBJECT		SUBJECT		SUBJECT		SUBJECT	
COUNTRY PARAGUAY		AREA NO. 415H		SUBJECT AKW		SUBJECT		SUBJECT		SUBJECT		SUBJECT		SUBJECT	
C	O	N	C	5	R	E	T	E	10	B	R	I	D	G	E
	O	F		25	E	U	S	E	30	I	O		A	Y	A
				45					50						

ENROUTE CORONEL OVIEDO, APPROXIMATELY
99 KMS. FROM ASUNCION.

(28)

25X1A

DATE OF PHOTO	TYPE	QUALITY	CLASS	NO. OF CARDS	SOURCE OF PHOTOGRAPH
July 6 1	4	2	3	1	[REDACTED]
CLASSIFICATION					CAPTIONED BY
[REDACTED]					mol

PHOTO NO. 813533	LOT NO. P2724	LONGITUDE													
COUNTRY PARAGUAY	PROVINCE CORDILLERA														
AREA NO. 415H	SUBJECT AKU	SUBJECT AKW	SUBJECT	SUBJECT	SUBJECT	SUBJECT	SUBJECT	SUBJECT	20						
B	A	L	E	Y	B	R	I	D	G	E	E	A	S	T	0
F	E	U	S	E	B	I	O	A	Y	A	L	A			40

ENROUTE CORONEL OVIEDO. APPROXIMATELY
83 KMS. FROM ASUNCION.

(28) 25X1A

DATE OF PHOTO	TYPE	QUALITY	CLASS	NO. OF CARDS	SOURCE OF PHOTOGRAPH
July 6 1 4	4	2	3	2	[REDACTED]
CAPTIONED BY					
[REDACTED]					

Approved For Release 2000/04/26 : CIA-RDP78-05867A000301240035-2

PHOTO NO.

813534

LOT NO.

P2724

LONGITUDE

COUNTRY

PARAGUAY

PROVINCE

CORDILLERA

AREA NO

415H

SUBJECT

AKW

SUBJECT

SUBJECT

SUBJECT

SUBJECT

SUBJECT

SUBJECT

SUBJECT

B
F

A
E

I
U

L
S

E
E

Y
B

B

R

I

D

G

E

A

Y

A

L

A

20

40

ENROUTE CORONEL OVIEDO. APPROXIMATELY
83 KMS. FROM ASUNCION.

(1, 28, 29)

25X1A

DATE OF PHOTO	TYPE	QUALITY	CLASS	NO. OF CARDS
July 6 1	4	2	3	1



CLASSIFICATION

Approved For Release 2000/04/26 : CIA-RDP78-05867A000301240035-2

PHOTO NO. 818585 LOT NO. P3414 MAP REFERENCE C COORDINATES 43 15 N 21 15 E

COUNTRY ROMANIA PROVINCE TIMIS

AREA NO	SUBJECT	SUBJECT	SUBJECT	SUBJECT	SUBJECT	SUBJECT	SUBJECT	SUBJECT
480M	CO6					COURT	H	0
TIMISOARA								U
SE.								U

STATINTL
(7.8)


DATE OF PHOTO	TYPE	QUALITY	CLASS	NO. OF CARDS
	4	✓	4	1

CLASSIFICATION One CAPTIONED BY [Signature]

PHOTO NO.	813538	LOT NO.	P3A16	MAP REFERENCE	NIP 47, 10N 79, 5E
COUNTRY	HUNGARY		PROVINCE	PET	
AREA NO.	3237M	SUBJECT	AKW D36	SUBJECT	
	R	A	C	K	E
	B	R	I	D	G
	R	I	V	E	R

25X1A

DATE OF PHOTO	6 1 4	TYPE	2	CLASS	2	NO. OF CARDS	2
CLASSIFICATION	C/Sec			CAPTIONED BY	Sh		





PHOTO NO. 813537	LOT NO. P3A16	REFERENCE NO. NIP 4710N	DATE 11/17/76
COUNTRY HUNGARY	PROVINCE PEST		
AREA NO. 3237M	SUBJECT AKW	SUBJECT D36	SUBJECT
	10	15	20
A A C K E V E	H I G H W A Y	S	(1)
	25	35	40
B R I D G E	O V E R	D A N U B E	
	45	50	
R I V E R			

25X1A

DATE OF PHOTO	TYPE	QUALITY	CLASS	NO. OF CARDS
Apr 61	4	2	C-2	
CLASSIFICATION ch/ce				CAPTIONED BY Sh

PHOTO NO.	813538	LOT NO.	3916	MAP REFERENCE	N 14	LATITUDE	4735 N	LONGITUDE	19 25 E
COUNTRY	HUNGARY		PROVINCE	PEST					
AREA NO.	3237M	SUBJECT	PKZ	SUBJECT	SUBJECT	SUBJECT	SUBJECT	SUBJECT	SUBJECT
	M A R I	A	B E	N Y	0	(P R O B	15	N A)	20
	H I G	H W A Y		30	# 3,		35		40
				45					

(24) 25X1A


DATE OF PHOTO	TYPE	QUALITY	CLASS	NO. OF CARDS
Apr 61	4	2	e	1
CLASSIFICATION				CAPTIONED BY
C/P/EC				[Signature]

Approved For Release 2000/04/26 : CIA-RDP78-05867A000301240035-2E

PHOTO NO. S13589	LOT NO. 3916	MAP REFERENCE N14	GRID 4755 N	REF ID 4755 E
COUNTRY HUNGARY	PROVINCE PEST			
AREA NO. 3737M	SUBJECT K8	SUBJECT	SUBJECT	SUBJECT
M A R I A	B E S N Y O	(P R O B	N A)	20
H I G H W A Y	# 3.			40

DATE OF PHOTO	TYPE	QUALITY	CLASS	NO. OF CARDS
Apr 61	4	2	e	1
CLASSIFICATION	CAPTIONED BY			
	C/pe			


(28) 25X1A


PHOTO NO.	813540	LOT NO.	13916	MAP REFERENCE	1018	CARD NO.	4775-10	1923 E													
COUNTRY	HUNGARY		PROVINCE	PEST																	
AREA NO.	3237M	SUBJECT	PKZ	SUBJECT	C26	SUBJECT		SUBJECT		SUBJECT		SUBJECT		SUBJECT		SUBJECT		SUBJECT			
	M	A	K	1	5	A	B	E	3	N	4	0	10	15	P	K	0	B	N	K	20
	H	I	G	25	H	W	A	Y	30	#	3	35	B	C	D	G	B	40			
				45					50												

DATE OF PHOTO	TYPE	QUALITY	CLASS	NO. OF CARDS	25X1A
Apr 61	4	✓	C	2	[REDACTED]
CLASSIFICATION	C/Sec		CAPTIONED BY	[REDACTED]	

PHOTO NO. 813541	LOT NO. P408B	MAP REFERENCE C	ARTICLE 4120B	1952
COUNTRY ALBANIA	PROVINCE DURRES			
AREA NO 4110M	SUBJECT ALA	SUBJECT AOP	SUBJECT ACC	SUBJECT
DURRES	5	10	15	20
N 1	25	30	35	40
	45	50		

PART ① OF 2-PART PANORAMA.
SEE CIA _____ ⑨

25X1A

DATE OF PHOTO	TYPE	QUALITY	CLASS	NO. OF CARDS	SOURCE OF PHOTOGRAPH
2-4 Apr 61	4	2	e	3	[REDACTED]
CLASSIFICATION	CAPTIONED BY [Signature]				

PHOTO NO. 813542 LOT NO. 1407B

COUNTRY ALBANIA PROVINCE DURRES

AREA NO.	SUBJECT	SUBJECT	SUBJECT	SUBJECT	SUBJECT	SUBJECT	SUBJECT	SUBJECT
4110M	ALA	ALC						
				10			15	20
	DURRES		[PORT]				FLOAT	
	NG	CRANE		30			35	40
							SHORE	WATER
				50				

PART 2 OF 2-PART PANORAMA
 SEC CIA

DATE OF PHOTO	TYPE	QUALITY	CLASS	NO. OF CARDS
2-4 Apr 61	4	2	e	2

CLASSIFICATION: *Conf* CAPTIONED BY: *Sh*

Approved For Release 2000/04/26 : CIA-RDP78-05867A000301240035-2

PHOTO NO.	813543		PROVINCE						LATITUDE	LONGITUDE	
COUNTRY	GERMANY (GDR)										
AREA NO.	4M	SUBJECT AKC	SUBJECT AMO	SUBJECT 962	SUBJECT	SUBJECT	SUBJECT	SUBJECT	SUBJECT		
	E	G	E	R	M	A	N	10	T		
	LE	A	T	ST.	J	O	H	N	15		
	O	U	N	D	L	A	N	D.	20		
									25		
									30		
									35		
									40		
									45		
									50		

TRAWLER HALL
JOHN F. NEWF
NOTE ANTENNAS

25X1C



DATE OF PHOTO	TYPE	QUALITY	CLASS	NO. OF CARDS	SOURCE
Aug 61	4	2	L	3	

Approved For Release 2000/04/26 : CIA-RDP78-05867A000301240035-2

PHOTO ANALYSIS REPORT

Approved For Release 2000/04/26 : CIA-RDP78-05867A000301240035-2

PHOTO NO. 813544

COUNTRY GERMANY (GDR)

AREA NO. 4M

SUBJECT ANE

SUBJECT AMO

SUBJECT 962

PROVINCE

10	T	R	A	N	L	E	R	H	A	L
20	L	E	A	T	S	T.	J	O	H	N
30										
40										
50										
60										
70										
80										
90										

NOTE ANTENNAS.

25X1C

23, 4, 30

DATE OF PHOTO	TYPE	QUALITY	CLASS	NO. OF CARDS	SOURCE
Aug 61	42	2	3		

CAPTIONED BY

Approved For Release 2000/04/26 : CIA-RDP78-05867A000301240035-2

FORM NO. 174 USE PREVIOUS EDITIONS 1 Jun 56

PHOTO ANALYSIS REPORT (20)

Approved For Release 2000/04/26 : CIA-RDP78-05867A000301240035-2

PHOTO NO.	813545	PROVINCE		LATITUDE		LONGITUDE	
COUNTRY	GERMANY (GDR)						
AREA NO.	4M	SUBJECT	AMC	SUBJECT	AM①	SUBJECT	962
	E	3	GERMAN	10	T	15	RAWLER
	LE	25	AT	30	J	35	JOHNS
	D	45	UNDLAND	50			NEW F
NOTE ANTENNAS.							

DATE OF PHOTO	Aug 61	TYPE	4.2	CLASS	L	NO. OF CARDS	3	SOURCE	25X1C
CAPTIONED BY									

Approved For Release 2000/04/26 : CIA-RDP78-05867A000301240035-2

PHOTO NO. 813546

COUNTRY GERMANY (GDR)

AREA NO. 01

SUBJECT	SUBJECT	SUBJECT	SUBJECT	SUBJECT	SUBJECT	SUBJECT	SUBJECT
AMC	AMO	96v					
E	G	E	R	M	A	N	
L	E	A	T				
O	V	N	D				

DATE OF PHOTO: Aug 61

TYPE: U

QUALITY: 2

CLASS: L

NO. OF CARDS: 3

SOURCE OF: [REDACTED]

25X1C

CLASSIFICATION: [REDACTED]

APPROVED FOR RELEASE 2000/04/26 : CIA-RDP78-05867A000301240035-2

PHOTO ANALYSIS REPORT

Approved For Release 2000/04/26 : CIA-RDP78-05867A000301240035-2

PHOTO NO. 813547

COUNTRY GERMANY (GDR)

AREA NO 4M

SUBJECT AMO 96v

SUBJECT TRAWLER

SUBJECT HALL

SUBJECT LEAT ST. JOHNS, NEWF


SUBJECT DOWND LAND.

NOTE ANTENNAS.

PT ① OF 2-PART PANORAMA.
SEE CIA

25X1C

(23, 24, 30)



DATE OF PHOTO	TYPE	QUALITY	CLASS	NO. OF CARDS	SOURCE
Aug 61	4	2	2	3	

PHOTO NO. 813548
 APPROVED FOR RELEASE 2000/04/26 : CIA-RDP78-05867A000301240035-2

COUNTRY	AREA NO	SUBJECT	SUBJECT	SUBJECT	SUBJECT	SUBJECT	SUBJECT	SUBJECT	SUBJECT
GERMANY (GDR)	4M	PTC	AMW	96v					
		5		10		15		20	
		E	G	E	R	M	A	N	
		25		30		35		40	
		L	E	A	T	S	T.	J	O
		45		50					
		O	V	E	R	L	A	N	D.

NOTE ANTENNAS

PT 2 of 2-PART PANORAMA
 SEE CIA

(23, 24, 30) 25X1C

DATE OF PHOTO	TYPE	QUALITY	CLASS	NO. OF CARDS	SOURCE
Aug 61	4	2	2	3	[REDACTED]

Approved For Release 2000/04/26 : CIA-RDP78-05867A000301240035-2

PHOTO NO.
813549

P. 39 22

MAP REFERENCE

LATITUDE

LONGITUDE

COUNTRY	AREA NO	SUBJECT	SUBJECT	SUBJECT	SUBJECT	SUBJECT	SUBJECT	SUBJECT	SUBJECT					
ANGOLA	1Z	C62	C2G											
L	U	A	N	D	A	L	K	G.	N	N	E.	F	R.	4
\$.	C	O	N	S	U	L	R	E	\$	I	D	E	N	C

PART ① OF 4 PART PANORAMA SEE CIA

813549-52

25X1A

DATE OF PHOTO	TYPE	QUALITY	CLASS	NO. OF CARDS
JULY 61	4	1	3	2

CLASSIFICATION
Approved For Release 2000/04/26 : CIA-RDP78-05867A000301240035-2
FORM NO. 174 USE PREVIOUS EDITIONS
1 Apr 56

PHOTO ANALYSIS REPORT

PHOTO NO. 813550 REFERENCE P 3922 LATITUDE 05867A000301240035-2 E LONGITUDE

COUNTRY		ANGOLA												
AREA NO	SUBJECT	SUBJECT	SUBJECT	SUBJECT	SUBJECT	SUBJECT	SUBJECT	SUBJECT	SUBJECT					
12	C62	C26												
L	U	A	N	D	A	L	K	G	N	A	E	F	R	
E	C	O	N	I	D	L	K	E	I	D	I	N	C	E

PART 2 OF 4 PART PANORAMA IEE CIA
813549-52

25X1A

DATE OF PHOTO	TYPE	QUALITY	CLASS	NO. OF CARDS
JULY 61	4	1	B	2
CLASSIFICATION			CAPTIONED BY	
CONF			JP	

Approved For Release 2000/04/26 : CIA-RDP78-05867A000301240052-2 E

PHOTO NO. 81355; P3922

LONGITUDE 25 52 E

COUNTRY	AREA NO	SUBJECT	SUBJECT	SUBJECT	SUBJECT	SUBJECT	SUBJECT	SUBJECT	SUBJECT
ANGOLA	1Z	C62	C2G						
				10		15			20
				30		35			40
				45					

LUAN ³ DIA L K G. N N E. F R. U.

\$ C O N \$ U L R E \$ I D E N C E

PART 3 OF 4 PART PANORAMA. SEE CIA
813549-52

25X1A

DATE OF PHOTO	TYPE	QUALITY	CLASS	NO. OF CARDS
JULY 61	4	1	3	2
CLASSIFICATION CONF JP				

Approved For Release 2000/04/26 : CIA-RDP78-05867A0003012400352E

PHOTO NO.	813552	P 3922	PROVINCE				LATITUDE							
COUNTRY	ANGOLA													
AREA NO.	1E	C42	C263											
	L	U	A	N	D	A	L	K	G.	N	N	E	F	R.
	L	C	O	N	L	L	R	E	I	D	E	N	C	E

PART 4 OF 4 PART PANORAMA. SEE CIA 813549-52

25X1A

6-7

DATE OF PHOTO	TYPE	QUALITY	CLASS	NO. OF CARDS
JULY 61	4	1	3	2
CAPTIONED BY				

PHOTO NO. 813553 REFERENCE P4851 C LONGITUDE 29 15 22 E
 Approved for Release 2000/04/26 : CIA-RDP78-05867A000301240035-2

COUNTRY	USSR						
AREA NO	D 51 N	ADN	C 26	EQB			
SUBJECT	\$ H A V O R		M Y \$		P O L		\$ T O
	R A G E	A R E A					

NOTE 5 HORIZONTAL TRUNK AT LEFT,
 PART 1 OF 3 PART SERIES. SEE CIA 813553
 THROUGH 813555 (1, 16, 23) 25X1A

DATE OF PHOTO	TYPE	QUALITY	CLASS	NO. OF CARDS	SOURCE OF PHOTOGRAPH
5 SEPT 61	A	2	B	3	
CLASSIFICATION				CAPTIONED BY	
SECRET				RL	

PHOTO NO. **813553** APPROVED FOR RELEASE 2000/04/26 : CIA-RDP78-05867A000301240035-2

COUNTRY	PROVINCE	SUBJECT	SUBJECT	SUBJECT	SUBJECT	SUBJECT	SUBJECT	SUBJECT	SUBJECT
USSR		DSIN	DOB	C26					
		\$ FAVOR	IN Y \$			POL	\$ TO		
		RAGE	AREA						

PART 2 OF 3 PART SERIES. SEE CIA
813553 THROUGH 813555
(1,7,16)

25X1A

DATE OF PHOTO	TYPE	QUALITY	CLASS	NO. OF CARDS	SOURCE OF PHOTOGRAPH
5 SEPT 61	4	2	B	2	

PHOTO NO. 813553 *24151* REFERENCE: CIA-RDP78-05867A000301240035-2/E

COUNTRY: *INDONESIA* PROVINCE:

AREA NO.	SUBJECT	SUBJECT	SUBJECT	SUBJECT	SUBJECT	SUBJECT	SUBJECT	SUBJECT
<i>DEIN</i>	<i>96W</i>	<i>DOB</i>	<i>ADN</i>					
<i>5</i>	<i>10</i>	<i>15</i>	<i>20</i>	<i>25</i>	<i>30</i>	<i>35</i>	<i>40</i>	<i>45</i>
<i>5</i>	<i>10</i>	<i>15</i>	<i>20</i>	<i>25</i>	<i>30</i>	<i>35</i>	<i>40</i>	<i>45</i>
<i>5</i>	<i>10</i>	<i>15</i>	<i>20</i>	<i>25</i>	<i>30</i>	<i>35</i>	<i>40</i>	<i>45</i>
<i>5</i>	<i>10</i>	<i>15</i>	<i>20</i>	<i>25</i>	<i>30</i>	<i>35</i>	<i>40</i>	<i>45</i>
<i>5</i>	<i>10</i>	<i>15</i>	<i>20</i>	<i>25</i>	<i>30</i>	<i>35</i>	<i>40</i>	<i>45</i>
<i>5</i>	<i>10</i>	<i>15</i>	<i>20</i>	<i>25</i>	<i>30</i>	<i>35</i>	<i>40</i>	<i>45</i>

GUARD TOWER NEAR POL \$TORA
GE AREA
PART 3 OF 3 PART SERIES SEE
CIA 813553 THROUGH 813555

(1, 3, 16)

25X1A

DATE OF PHOTO	TYPE	QUALITY	CLASS	NO. OF CARDS	SOURCE OF PHOTOGRAPH
<i>5 SEPT 61</i>	<i>4</i>	<i>2</i>	<i>3</i>	<i>3</i>	
CLASSIFICATION: <i>SECRET</i>				CAPTIONED BY: <i>RL</i>	

PHOTO NO. 813556		P 4251		C		LATITUDE		LONGITUDE	
COUNTRY U.S.S.R.			PROVINCE						
AREA NO. D 51 N	SUBJECT 960	SUBJECT AMQ	SUBJECT	SUBJECT	SUBJECT	SUBJECT	SUBJECT	SUBJECT	SUBJECT
	5		10			15			20
			20			35			40
	25								45
			50						55
H A V O R M Y 9 U N D E R S R O U N D I N S T A L L A T I O N V E N T I L A T O R S									

(1, 3, 23)

25X1A

DATE OF PHOTO	TYPE	QUALITY	CLASS	NO. OF CARDS	SOURCE OF PHOTOGRAPH
5 SEPT 61	4	2	B	2	
CLASSIFICATION	S/NF/CP		CAPTIONED BY RL		

Approved For Release 2000/04/26 : CIA-RDP80-05867A000301240035-2

PHOTO NO. 813557 P 4851 C

LONGITUDE 25X1A

COUNTRY	AREA NO.	SUBJECT	SUBJECT	SUBJECT	SUBJECT	SUBJECT	SUBJECT	SUBJECT	SUBJECT
USSR	D 51 N	962	AMD						
		5		10		15			20
		25		30		35			40
				45		50			

BEHAVIOR, MY \$, UNDERGR, FOUND, INTALCATION, NTILATOR \$

(1, 3, 23)

25X1A

DATE OF PHOTO	TYPE	QUALITY	CLASS	NO. OF CARDS	SOURCE OF PHOTOGRAPH
5 SEPT 61	4	2	B	2	

CLASSIFICATION: S/NF/CP

CAPTURED BY: RL

PHOTO NO. 13558 21251 C 2 3 4 5 6 7 8 9 10 11 12 13 14 15 16 17 18 19 20 21 22 23 24 25 26 27 28 29 30 31 32 33 34 35 36 37 38 39 40 41 42 43 44 45 46 47 48 49 50

COUNTRY USSR PROVINCE _____

AREA NO.	SUBJECT	SUBJECT	SUBJECT	SUBJECT	SUBJECT	SUBJECT	SUBJECT	SUBJECT	SUBJECT
<u>DEIN</u>	<u>961</u>								
<u>PHILIP</u>	<u>OR</u>		<u>MY</u>	<u>9</u>		<u>UN</u>	<u>DER</u>	<u>6</u>	<u>R</u>
<u>OK</u>	<u>N</u>	<u>D</u>	<u>I</u>	<u>N</u>	<u>\$</u>	<u>T</u>	<u>A</u>	<u>L</u>	<u>L</u>
<u>N</u>	<u>T</u>	<u>I</u>	<u>L</u>	<u>A</u>	<u>T</u>	<u>O</u>	<u>R</u>	<u>VE</u>	

(1,3)

25X1A

DATE OF PHOTO	TYPE	QUALITY	CLASS	NO. OF CARDS	SOURCE OF PHOTOGRAPH
<u>5 SEPT 61</u>	<u>4</u>	<u>2</u>	<u>3</u>	<u>1</u>	

PHOTO NO. 812559 P 4851 C CIA-RDP78-05867A000301240035-2E

COUNTRY	USSR							
AREA NO.	DSIN		ADN		DOB		POL	
SUBJECT	\$ H A V O R		M Y \$		P O L		F T D	
SUBJECT	R A G E		A R E A					

NOTE FOUR HORIZONTAL TANKS

(1, 16)

25X1A

DATE OF PHOTO	TYPE	QUALITY	CLASS	NO. OF CARDS	SOURCE OF PHOTOGRAPH
5 SEPT 61	4	2	B	2	
CLASSIFICATION				CAPTIONED BY	
SECRET				RL	

Approved For Release 2000/04/26 : CIA-RDP78-05867A000301240035-2

PHOTO NO.	813550	REF ID	P 4831	LATITUDE	67	LONGITUDE	23 21 00 38 4 E
COUNTRY	USSR						
AREA NO.	D51N	SUBJECT	AON	SUBJECT	DOB	SUBJECT	
		5		10		15	20
	\$ HAVORS		MY \$			POL	\$ T D
	25			30		35	40
	RAGE		AREA	50			
	45						

NOTE FOUR HORIZONTAL STORAGE TANKS

(1.16)

25X1A

DATE OF PHOTO	TYPE	QUALITY	CLASS	NO. OF CARDS	SOURCE OF PHOTOGRAPH
5 SEPT 61	4	2	B	2	

PHOTO NO. 813561 APPROVED FOR RELEASE 2000/04/26 : CIA-RDP78-05867A000301240035-2

COUNTRY	USSR							PROVINCE	
AREA NO.	B 167N	SUBJECT	AE9	SUBJECT		SUBJECT		SUBJECT	
	M O S C O W			M I D T O R I		Z E D		L O	
	A D E R								

(18)

on caption card

21 25X1A

DATE OF PHOTO	TYPE	QUALITY	CLASS	NO. OF CARDS	SOURCE OF PHOTOGRAPH
Sept 61	4	2	#3	1	[REDACTED]
CAPTIONED BY					[REDACTED]


Approved For Release 2000/04/26 : CIA-RDP78-05867A000301240035-2

PHOTO NO. 813562 REFERENCE 8-4577 LATITUDE 77° 5'E LONGITUDE 27° 5'E

COUNTRY USSR PROVINCE

AREA NO	SUBJECT	SUBJECT	SUBJECT	SUBJECT	SUBJECT	SUBJECT	SUBJECT	SUBJECT	SUBJECT
A329N	D33	C2G							
I	8	Y	K	K	L	O	Z	E	R
									O
E	B	L	D	G	O	N	S	H	O
									R
									E

DATE OF PHOTO	TYPE	QUALITY	CLASS	NO. OF CARDS
Sept 6	1	4	3	2
CAPTIONED BY				



Approved For Release 2000/04/26 : CIA-RDP78-05867A000301240035-2

PHOTO NO.	813563	PROVINCE		REFERENCE		LATITUDE		LONGITUDE	49 18 E
COUNTRY	USSR								
AREA NO	D 328 N	SUBJECT	AHV	SUBJECT	C26	SUBJECT	AE9	SUBJECT	AKY
	T A B H		K E M I T				R I O A D		C O N S T
	R		T R A C T O R				W I T H		T R A
	L E R								

DATE OF PHOTO	21 24 28	TYPE	4	QUALITY	2	CLASS	3	NO. OF CARDS	4	PHOTOGRAPH	25X1A
CAPTIONED BY											

Approved For Release 2000/04/26 : CIA-RDP78-05867A000301240035-2

PHOTO NO.	813564	REFERENCE	4579	LATITUDE	44 39 N	LONGITUDE	44 39 E
COUNTRY	USSR						
AREA NO.	A325N	SUBJECT	AKU	SUBJECT	C26	SUBJECT	DID
	KAZ	BELG	I	N	R	GEOR	GIAN
	MILITARY	HIGHWAY					

DATE OF PHOTO	TYPE	QUALITY	CLASS	NO. OF CARDS	NO. OF PHOTOGRAPHS
Sept 61	4	2	3	3	[REDACTED]
CAPTIONED BY					
[REDACTED]					

Approved For Release 2000/04/26 : CIA-RDP78-05867A000301240035-2

PHOTO NO. 813565

COUNTRY USSR

AREA NO B167N

SUBJECT AE9

SUBJECT AF6

M O S C O W

L O A D I N G

A T E X H I B I T

T R A C T O R W I T H

A T T A C H M E N T

Economic ~~Development~~ Achievement

DATE OF PHOTO 19 21

TYPE 4

QUALITY 2

CLASS 3

NO. OF CARDS 1


CAPTIONED BY [Redacted]

Approved For Release 2000/04/26 : CIA-RDP78-05867A000301240035-2

Approved For Release 2000/04/26 : CIA-RDP78-05867A000301240035-2

PHOTO NO.	81356	REF ID	0-4579	LATITUDE	47° 18' N	LONGITUDE	69° 15' E
COUNTRY	USSR						
AREA NO	D 388N	SUBJECT	AE9	SUBJECT	AKY	SUBJECT	
	T A B H	5	K E N T	10	D R A G	15	L I N E
	O A D E R	25	2	30	T R A C T O R	35	R O A
	D	45	C O N S T R	50			Road construction.

DATE OF PHOTO	Sept 6	TYPE	4	QUALITY	2	CLASS	3	NO. OF CARDS	2
CLASSIFICATION	Approved For Release 2000/04/26 : CIA-RDP78-05867A000301240035-2								
	CAPTIONED BY WAW								



Approved For Release 2000/04/26 : CIA-RDP78-05867A000301240035/2

PHOTO NO.	812567	PROVINCE	04579	LONGITUDE	77° 00' 30" E
COUNTRY	USSR				
AREA NO.	D328N	SUBJECT	AE9	SUBJECT	AKY
	T A S H	K E N T		B U 2 2	D O Z I E R
	O M	R O A D	C O N S T R U C T I O N		
	P R O J E C T				

25X1A

DATE OF PHOTO	TYPE	QUALITY	CLASS	NO. OF CARDS	SOURCE OF PHOTOGRAPH
Sept 6 1 4	4	2	3	2	

CAPTIONED BY
W. C. ...
PHOTO ANALYSIS REPORT

PHOTO NO. 813568 P-4579 2000/04/26 CIA-RDP78-05867A000301240035-2

COUNTRY DSSR PROVINCE

AREA NO	SUBJECT	SUBJECT	SUBJECT	SUBJECT	SUBJECT	SUBJECT	SUBJECT	SUBJECT
A 329 N	AKU	DID						
H I G H W A Y			B E T W E E N				A 2 M A	
A T A		A N D		I S S Y K				
Z E R O								

25X1A

1 28

DATE OF PHOTO	TYPE	QUALITY	CLASS	NO. OF CARDS	SOURCE OF PHOTOGRAPH
Sept 6 1 4		2	3	2	

CAPTIONED BY W au

PHOTO NO. 810009 10-4577 MAP REFERENCE 55 LATITUDE 55 LONGITUDE 1240035.35 E

COUNTRY USSR PROVINCE

AREA NO	SUBJECT	SUBJECT	SUBJECT	SUBJECT	SUBJECT	SUBJECT	SUBJECT
<u>B167N</u>	<u>AE9</u>						
<u>MOSCOW</u>	<u>NEW</u>	<u>TYPE</u>	<u>BDC</u>				
<u>KET</u>	<u>LOADER</u>	<u>AT</u>	<u>ECONO</u>				
<u>MIC</u>	<u>EXHIBIT</u>						

↑ Achievement

21 25X1A

DATE OF PHOTO	TYPE	QUALITY	CLASS	NO. OF CARDS
<u>Sept 6 1 4</u>	<u>2</u>	<u>3</u>	<u>1</u>	

SOURCE OF PHOTOGRAPH

CLASSIFICATION Waw

PHOTO NO. 813570 *Q-45417* REFERENCE *Q* LATITUDE *59* LONGITUDE *35 E*
 Approved For Release 2000/04/26 : CIA-RDP78-05867A000301240035-2

COUNTRY *USSR* PROVINCE

AREA NO	SUBJECT	SUBJECT	SUBJECT	SUBJECT	SUBJECT	SUBJECT	SUBJECT	SUBJECT
<i>B167N</i>	<i>AE9</i>	<i>AKY</i>						
<i>M D S C O W</i>	<i>5</i>		<i>B¹⁰</i>	<i>T U</i>	<i>M I</i>	<i>N O U S</i>	<i>8</i>	<i>20</i>
<i>T A B I</i>	<i>25</i>	<i>Z I</i>	<i>N G</i>	<i>8</i>	<i>S</i>	<i>P R E A D</i>	<i>40</i>	<i>1</i>
<i>N G</i>	<i>45</i>	<i>M A C H I N E</i>	<i>50</i>			<i>AT Economic Achievement</i>		

Exhibit.

25X1A

21 28

DATE OF PHOTO	TYPE	QUALITY	CLASS	NO. OF CARDS
<i>Sept 6 1</i>	<i>4</i>	<i>2</i>	<i>3</i>	<i>2</i>

CAPTIONED BY *WAW*



Approved For Release 2000/04/26 : CIA-RDP78-05867A000301240035-2


PHOTO NO. 813571 REFERENCE P-4577 LATITUDE 35° 35' E LONGITUDE 38° 35' E

COUNTRY	USSR								
AREA NO	B167N	SUBJECT	AE9	SUBJECT	AKY	SUBJECT		SUBJECT	
	M	O	S	C	O	W	M	E	C
	G	G	R	E	G	A	T	E	C
	A	T	E	X	H	I	B	I	T

Economic Achievement

25X1A

DATE OF PHOTO	TYPE	QUALITY	CLASS	NO. OF CARDS
Sept 61	4	2	3	2
CLASSIFICATION	CAPTIONED BY WDW			



Approved For Release 2000/04/26 : CIA-RDP78-05867A000301240035-2

PHOTO NO.	813572	REFERENCE	Q 4599	LATITUDE	55 55	LONGITUDE	37 35 E
COUNTRY	USSR						
AREA NO.	B167N	SUBJECT	AE9	SUBJECT		SUBJECT	
	MID	5	8	10	15	20	
	H	25	D	30	35	40	
	A	45	I	50			

ROTARY TRENCH
DIGGER AT ECONOMIC
EXHIBIT

Achievement

25X1A

DATE OF PHOTO	TYPE	QUALITY	CLASS	NO. OF CARDS
Sept 6 1	4	2	3	1
CAPTIONED BY				




PHOTO NO. 813573

LOT NO. P-4579

PROVINCE C

COUNTRY USSR

AREA NO. 153 N

SUBJECT ABV		SUBJECT		SUBJECT		SUBJECT		SUBJECT		SUBJECT		SUBJECT		SUBJECT	
L	E	N	I	N	G	R	A	D	A	S	P	H	A	L	T
O	T	M	I	X	P	L	A	N	T						

25X1A

25

DATE OF PHOTO	TYPE	QUALITY	CLASS	NO. OF CARDS	SOURCE OF PHOTOGRAPH
Sept 61	4	2	3	1	[REDACTED]

Approved For Release 2000/04/26 : CIA-RDP78-05867A000301240035-2

PHOTO NO. 813574 LOT NO. 0-4579 REFERENCE C 41 20 W 67 13 E LONGITUDE

COUNTRY USSR PROVINCE

AREA NO	SUBJECT	SUBJECT	SUBJECT	SUBJECT	SUBJECT	SUBJECT	SUBJECT	SUBJECT
D 328 N	AKU	AKY	A40					
T A S H	K E N T			R O A D		C O N S T		
R U C T I O N								

25X1A

D 17 28

DATE OF PHOTO	TYPE	QUALITY	CLASS	NO. OF CARDS	SOURCE OF PHOTOGRAPH
Sept 6	i 4	2	3	3	

CLASSIFICATION Approved For Release 2000/04/26 : CIA-RDP78-05867A000301240035-2

PHOTO ANALYSIS REPORT

PHOTO NO. 812575 LOT # P-4579 REFERENCE C 50 26 N 30 5 E

COUNTRY USSR PROVINCE

AREA NO	SUBJECT	SUBJECT	SUBJECT	SUBJECT	SUBJECT	SUBJECT	SUBJECT	SUBJECT
B 233 N	AKY	AE9	AE6					
K I E V		① 3	10 C U			M E T E R		C E
N T E R	25 D		20 D U M P I N G			E A R T H		40 M
O V E R	45					at exhibit.		

25X1A

DATE OF PHOTO	TYPE	QUALITY	CLASS	NO. OF CARDS	SOURCE OF PHOTOGRAPH
Sept 6 1	4	2	3	3	[REDACTED]

Approved For Release 2000/04/26 : CIA-RDP78-05867A000301240035-2E

PHOTO NO.	813576	LOT NO.	P-4579	CLASS.	C	LONGITUDE	55 15 W	35 2 E
COUNTRY	USSR		PROVINCE					
AREA NO.	B1107N	SUBJECT	AE9	SUBJECT		SUBJECT		SUBJECT
	M O S C O W			R U B B E R		T I R E D		
	S C R A P E R			A T		E X H I B I T		

Economic Achievement

25X1A

DATE OF PHOTO	TYPE	QUALITY	CLASS	NO. OF CARDS	SOURCE OF PHOTOGRAPH
Sept 6	1	4	2	3	1
CAPTIONED BY					

PHOTO NO. 812577 ~~0-4574~~ C 41 20N 69 78 E

COUNTRY USSR PROVINCE

AREA NO	SUBJECT	SUBJECT	SUBJECT	SUBJECT	SUBJECT	SUBJECT	SUBJECT	SUBJECT	SUBJECT
D.328 N	AKY	AKY							
T	A	S	H	K	E	N	T		
R	E	A	D	I	N	G		M	A
								C	H
									I
									N
									E

DATE OF PHOTO		TYPE	QUALITY	CLASS	NO. OF CARDS	SOURCE OF PHOTOGRAPH
Sept	6	1	4	2	1	

PHOTO NO. 812578 LOT NO. P-4579 REFERENCE C LONGITUDE 50 26 N 32 57 E

COUNTRY USSR PROVINCE

AREA NO	SUBJECT	SUBJECT	SUBJECT	SUBJECT	SUBJECT	SUBJECT	SUBJECT	SUBJECT
B 233 N	AE9							
K I E V	5	E P	20	I P M E N T	15	O N	20	D
I S P L A Y	25	A T	30	K R A S N Y Y	35	E X	40	
C A V A T O R	45	P L T	50					

25X1A

21

DATE OF PHOTO	TYPE	QUALITY	CLASS	NO. OF CARDS	SOURCE OF PHOTOGRAPH
Sept 61	4	2	3	1	[REDACTED]

CAPTIONED BY [Signature]

PHOTO NO. 813579	LCI NO. P4847	MAP REFERENCE N 64	GRID REFERENCE 2754 N	SCALE REFERENCE 1:10000
COUNTRY CHINA	PROVINCE TIBET			
AREA NO 3HL	SUBJECT DOD	SUBJECT DOD	SUBJECT	SUBJECT
T A H	5	R A K	19	M T S
L C E Y	25	N W	30	F T O W N
	45		50	

118

STATINTL



DATE OF PHOTO	TYPE	QUALITY	CLASS	NO. OF CARDS
13-30 Aug 61	4	2	4	2

CAPTIONED BY *[Signature]*

PHOTO NO.	813580	LOT NO.	P4847	MAP REFERENCE	N68	GRID	2754N	Y137E														
COUNTRY	TIBET CHINA			PROVINCE	TIBET																	
AREA NO.	311L	SUBJECT	DOD	SUBJECT	DOD	SUBJECT	AKZ	SUBJECT		SUBJECT		SUBJECT		SUBJECT								
	T	A	H	5	I	R	AK	10	(P	R	O	S	15	N	N)			20	L	K		
	G		W	25	O	N	R	30	O		T	O	35	S	A	R				40	M	
	T	S		45				50														

(2813N 8748E)

STATINTL



DATE OF PHOTO	TYPE	QUALITY	CLASS	NO. OF CARDS
13-20 Aug 61	4	2	E	3
CLASSIFICATION				CAPTIONED BY
DUD				M

PHOTO NO.	813581	LOT NO.	P4847	MAP REFERENCE	N18	COORDINATES	27 54 N	87 37 E										
COUNTRY	TIBET CHINA		PROVINCE						TIBET									
AREA NO.	311L	SUBJECT	DOD	SUBJECT	DOD	SUBJECT	AKZ	SUBJECT		SUBJECT		SUBJECT		SUBJECT		SUBJECT		

STATINTL

DATE OF PHOTO	TYPE	QUALITY	CLASS	NO. OF CARDS
13-30 Aug 61	4	2	C	3
CLASSIFICATION				CAPTIONED BY
over <i>[signature]</i>				<i>[signature]</i>



PHOTO NO. 813582	LOT NO. P4847	MAP REFERENCE N16	ARTICLE 2754N	8737E
COUNTRY CHINA	PROVINCE TIBET			
AREA NO 311L	SUBJECT DOB	SUBJECT DOB	SUBJECT	SUBJECT
T A S H	5	I R A K	10	P R O B
H I C L	25	F	30	T A S H I R A K
	45		50	

STATINTL

DATE OF PHOTO	TYPE	QUALITY	CLASS	NO. OF CARDS
13-20 Aug 61	4	2	4	2
CLASSIFICATION One <i>[Signature]</i>				CAPTIONED BY <i>[Signature]</i>



PHOTO NO. 813583

LOT NO. P4847

MAP REFERENCE N15 2150N

LONGITUDE 89°

COUNTRY	CHINA		PROVINCE	TIBET				SUBJECT	SUBJECT	SUBJECT	SUBJECT
AREA NO	311C	SUBJECT	DOB	SUBJECT	DOB	SUBJECT		SUBJECT			20
	TABH	5	IRAK	10	PROB			15	NE		20
	HILCS	25		30	TABH			35	IRAK		40
		45		50							

STATINTL



DATE OF PHOTO	TYPE	QUALITY	CLASS	NO. OF CARDS
13-30 Aug 61	✓	2	4	2

CLASSIFICATION *TOP SECRET*

Approved For Release 2000/04/26 : CIA-RDP78-05867A000301240035-2

PHOTO NO. 813581 LOT NO. 16147 MAP REFERENCE N18 LATITUDE 27.4N LONGITUDE F737E

COUNTRY CHINA PROVINCE TIBET

AREA NO	SUBJECT	SUBJECT	SUBJECT	SUBJECT	SUBJECT	SUBJECT	SUBJECT	SUBJECT
311L	DWD	AKZ						
T A S H	5	R A K	10	P R O B	15	N A		P T 20
B O N	25	R D	30	T O	35	S A R		40
	45		50					

(28.13N 87.48E)

STATINTL

DATE OF PHOTO	TYPE	QUALITY	CLASS	NO OF CARDS
13-30 Aug 61	4	2	1.28	2
CLASSIFICATION Oud			CAPTIONED BY Sh	



PHOTO NO. 813585	LOT NO. P4947	MAP REFERENCE Jmua	CARTON 2813N	8778E
COUNTRY CHINA	PROVINCE TIBET			
AREA NO 311L	SUBJECT DOD	SUBJECT DOR	SUBJECT AKZ	SUBJECT
5	(NR)	10	PANG	15
A	25	30	R	35
R	45	50	D	FR
				T
				A
				S
				H
				I
				20
				40

→ (2754N 8737E)

STATINTL

DATE OF PHOTO 13-20 Aug 61	TYPE C1	QUALITY 4	CLASS 2	NO. OF CARDS 3	SO
CLASSIFICATION One photo				CAPTIONED BY Sh	



FORM 1 Jan 56

GPO 918791

PHOTO NO.	813583	LOT NO.	P4547	MAP REFERENCE	Source	LATITUDE	28 13 N	LONGITUDE	87 33 E	
COUNTRY	CHINA		PROVINCE							TIBET
AREA NO	311 L	SUBJECT	DOD	SUBJECT	DOD	SUBJECT	AKZ	SUBJECT		
	\$ AR	5 (N R)		10 [part of]			ON	15 R D	20 F R	
	T A B	25 H I R A K		30				35	40	
		45		50						

PART ① of 3-PART PANORAMA.
SEE CIA _____

STATINTL

DATE OF PHOTO	TYPE	QUALITY	CLASS	NO. OF CARDS	NO.
17-20 Aug 61	4	2	CL	3	
CLASSIFICATION	OWN		CAPTIONED BY		



PHOTO NO 813587	LOT NO. P4847	MAP REFERENCE Jorru	LATITUDE 2813N	LONGITUDE 8747E
COUNTRY CHINA	PROVINCE TIBET			
AREA NO 311L	SUBJECT DOD	SUBJECT DOR	SUBJECT AKZ	SUBJECT
SAR	5 W N		10 [M T S]	15 O N
T A S	25 H I	30 R A K	35 A H A L L	40 S N O
F P A N G	45 L A	50 N G O	L A I N B G.	

(2754N 8737E)

PART 2 OF 3-PART PANORAMA. SEE CIA — — —
STATINTL

DATE OF PHOTO	TYPE	QUALITY	CLASS	NO. OF CARDS
13-30 Aug 64	4	2	(1,2A)	3
CAPTIONED BY	[Redacted]			

PHOTO NO. 813588	LOT NO. P4847	MAP REFERENCE Jesse	GRID 2813N	DATE 8747E										
COUNTRY CHINA	PROVINCE TIBET													
AREA NO. 311L	SUBJECT DSD	SUBJECT SDQ	SUBJECT AKZ	SUBJECT	SUBJECT	SUBJECT	SUBJECT	SUBJECT	SUBJECT					
5	10	15	20	25	30	35	40	45	50					
SAR	IN N	[M i S]	ON	RD	FR									
TAS	H	R	A	R		N	H	B	L	L	S			
F	P	A	N	G	L	A	N	G	O	L	A	I	N	C

(2754N 8737E)

Part 3 of 3 photos submitted for CIA

STATINTL

(175)



DATE OF PHOTO 13-30 Aug 67	TYPE 4	QUALITY 2	CLASS 4	NO. OF CARDS 3
CLASSIFICATION SECRET				CAPTIONED BY Sh

PHOTO NO.	813589	LOT NO.	P4849	MAP REFERENCE	Source	LATITUDE	2813 N	LONGITUDE	8748 E
COUNTRY	CHINA		PROVINCE	TIBET					
AREA NO	311L	SUBJECT	DUF	SUBJECT	SOD	SUBJECT	AKZ	SUBJECT	
	A	R	5	(UN)		L	K	6	E
	O	R	R	D	E	30	F		TOWN
		P	E	A	UN	50			MT

STATINTL

DATE OF PHOTO	13-30 Aug 61	TYPE	42	CLASS	CF	NO. OF CARDS	3
CLASSIFICATION	SECRET		CAPTIONED BY		[Signature]		

Approved For Release 2000/04/26 : CIA-RDP78-05867A000301240035-2

PHOTO NO.	813590	LOT NO.	P4847	MAP REFERENCE	Jawa	LAIRG	APPROX 2808N	8757E											
COUNTRY	CHINA		PROVINCE						TIBET										
AREA NO	311L	SUBJECT	D 76	SUBJECT	AKW	SUBJECT		SUBJECT		SUBJECT		SUBJECT		SUBJECT		SUBJECT			
	D	A	R	A	5	L	A	(N R)	10		D	0	15	N	G	O	N	M	20
	0	B	R	1	D	G	E	30	0	N	Y	A	R	U			C	H	40
	U	N		45	0	F		50	D	A	R	A							

STATINTL

DATE OF PHOTO	TYPE	QUALITY	CLASS	NO. OF CARDS	SOURCE OF PHOTOGRAPH
13-30 Aug 61	4	2	4	2	[REDACTED]
CLASSIFICATION	020		CAPTURED BY	[REDACTED]	

Approved For Release 2000/06/06 ANDY/SIR/DFP/ST 05867A000301240035-2

PHOTO NO.	813591	LOT NO.	P4447	MAN REFERENCE	Source	LATITUDE	28 13 N	LONGITUDE	117 47 E
COUNTRY	CHINA		PROVINCE	TIBET					
AREA NO.	3116	SUBJECT	DOD	SUBJECT	DOR	SUBJECT	D36	SUBJECT	
		5	(NR)		10	Em T B		15	U A L C E Y
		25			30			35	
		45			50				

STATINTL

DATE OF PHOTO	TYPE	QUALITY	CLASS	NO. OF CARDS	SOURCE OF PHOTOGRAPH
13-30 Aug 61	4	2	4	3	[REDACTED]
CLASSIFICATION	DWO		CAPTIONED BY		[REDACTED]

Approved For Release 2000/04/26 : CIA-RDP78-05867A000301240035-2

PHOTO NO. 813592 LOT NO. P4847 MAIN REFERENCE Source LATITUDE 28 15 N LONGITUDE 87 45 E

COUNTRY CHINA PROVINCE TIBET

AREA NO	SUBJECT	SUBJECT	SUBJECT	SUBJECT	SUBJECT	SUBJECT	SUBJECT	SUBJECT	SUBJECT
311 L	DOD	DOR	DOR	AKZ					
\$ A R	(NR)		10	6		15			20
R	25	E R	E	30	F	\$ A R			40
\$ E	45	F R	R D	50					

STATINTL

DATE OF PHOTO	TYPE	QUALITY	CLASS	NO. OF CARDS	SOURCE OF PHOTOGRAPH
13 July 61	4	2	4	4	[REDACTED]
CLASSIFICATION	DWO		CAPTIONED BY		[REDACTED]

PHOTO NO.	813593	LOT NO.	P4847	MAP REFERENCE	NIF	LATITUDE	28 18 N	LONGITUDE	88 06 E									
COUNTRY	CHINA		PROVINCE							TIBET								
AREA NO	311L	SUBJECT	NKZ	SUBJECT	C68	SUBJECT	DOD	SUBJECT	DOR									
T	I	N	G	5	K	Y	E	10	D	Z	O	N	G	15	(N N)	20	V	I
L	L	A	G	25	E	S		30	F	T	O	W	N	35		40	N	R
D	T			45		K	A	M	P	A	50		D	Z	O	N	G	(28 18 N 88 06 E)

STATINTL

(1728)

DATE OF PHOTO	13-30 Aug 61	TYPE	4	QUALITY	2	CLASS	4	NO. OF CARDS	4	SO	[REDACTED]
CLASSIFICATION	OUCO										
CAPTIONED BY											[Signature]

PHOTO NO.	813591	LOT NO.	P4547	MAP REFERENCE	Source	COORDINATES	Approx 28 15 N : 88 07 E											
COUNTRY	CHINA		PROVINCE	TIBET														
AREA NO.	311L	SUBJECT	DOO	SUBJECT	DOO	SUBJECT	AK'S	SUBJECT	DB6	SUBJECT		SUBJECT		SUBJECT		SUBJECT		
	MUG	5	HUN	10	(N)	15	(R)											20
		25	VALLEY	30		35	RIVE											40
		45		50														

STATINTL

DATE OF PHOTO	13-30 Aug 61	TYPE	4	QUALITY	2	CLASS	4	NO. OF CARDS	4
CLASSIFICATION	SECRET		CAPTIONED BY		Sh				



PHOTO NO. 813595	LOT NO. P4847	MAP REFERENCE	LATITUDE
COUNTRY CHINA	PROVINCE TIBET		
AREA NO. 311L	SUBJECT DUD	SUBJECT DOQ	SUBJECT AKZ
R	B	T	W
5	10	15	20
3	10	15	20
5	10	15	20
25	30	35	40
45	50		
K A M P A		D Z O N G	
[M T S]		(2811N 8832E)	

(2811N 8806E)

STATINTL

DATE OF PHOTO	TYPE	QUALITY	CLASS	NO. OF CARDS	SOURCE OF PHOTOGRAPH
13-30 Aug 61	4	2	4	3	
CLASSIFICATION OUCO				CAPTIONED BY [Signature]	

PHOTO NO.	813593	LOT NO.	P4847	GROUP REFERENCE	N14	CLASSIFICATION	SECRET	CONTROL NO.	2818N	88002								
COUNTRY	CHINA		PROVINCE	TIBET														
AREA NO.	311L	SUBJECT	CAF	SUBJECT	DOO	SUBJECT	DOO	SUBJECT		SUBJECT		SUBJECT		SUBJECT		SUBJECT		
T	I	N	G	K	Y	E	D	Z	O	N	G	W	R	V				
L	L	A	G	E	I	N	C	E	N	T	E	R	B	G				
[M	T]		U	A	L	L	E	Y									

STATINTL

DATE OF PHOTO	13-30 Aug 61	TYPE	4	QUALITY	2	CLASS	4	NO. OF CARDS	3	SOURCE OF PHOTOGRAPH	[REDACTED]
CLASSIFICATION	SECRET		CAPTIONED BY		[REDACTED]						

PHOTO NO. 813597 LOT NO. P4847 MAP REFERENCE N17 COORDINATES 2818N 8700E

COUNTRY CHINA PROVINCE TIBET

AREA NO	SUBJECT	SUBJECT	SUBJECT	SUBJECT	SUBJECT	SUBJECT	SUBJECT	SUBJECT	SUBJECT
311L	COY	DOD	DOR						
T	1	N	G	5	K	Y	E	D	10
C	1	A	G	25	E	I	N	30	C
[2	S	,	45	V	A	L	50	L

(1.6) STATINTL

DATE OF PHOTO	TYPE	QUALITY	CLAS	NO. OF CARDS	SOURCE OF PHOTOGRAPH
13-30 Aug 61	4	2	4	3	[REDACTED]
CLASSIFICATION	OUD		CAPTIONED BY		[REDACTED]

PHOTO NO. 813598 LOT NO. P4847 MAP REFERENCE N18 DUTIES 2111N 8806E

COUNTRY CHINA PROVINCE TIBET

AREA NO	SUBJECT	SUBJECT	SUBJECT	SUBJECT	SUBJECT	SUBJECT	SUBJECT	SUBJECT
311L	DOD	DOR	C68					
T	I	N	G	K	Y	E	D	Z
L	L	A	G	E	I	N	C	E
[M	T	S	,	V	A	L	L	E

STATINTL

DATE OF PHOTO	TYPE	QUALITY	CLASS	NO. OF CARDS	SOURCE OF PHOTOGRAPH
13-30 Aug 61	4	v	4	3	[REDACTED]
CLASSIFICATION ON FILE				CAPTIONED BY	
ORNO				AK	

PHOTO NO.	813599	LOT NO.	P4847	MAP REFERENCE		CONTAINER		
COUNTRY	CHINA		PROVINCE					TIBET
AREA NO.	311L	SUBJECT	DOB	SUBJECT	DOB	SUBJECT		
10								
15								
20								
25								
30								
35								
40								
45								
50								

MT 5 ALAIN B E T W 15 D A R A 20
 LA + 25 T I N G K Y E 30 D Z O N G 40

(approx 28°N 105°E)

(28°N 88°E)

BETW = BETWEEN

STATINTL

DATE OF PHOTO	TYPE	QUALITY	CLASS	NO. OF CARDS	SO
13-30 Aug 64	4	2	4	2	
CLASSIFICATION	One		CAPTIONED BY PL		



PHOTO NO.	813560	LOT NO.	P4547	MAP REFERENCE		LATITUDE	
COUNTRY	CHINA		PROVINCE	TIBET			
AREA NO.	311L	SUBJECT	DOD	SUBJECT	DOF	SUBJECT	
		5	PLA.	10	BETW	15	DARA
		25	TING	30	KEY	35	DZONG
		45		50			

(APPROX 2808N 8758E) (2815N 8806E)

BETW - BETWEEN STATINTL

DATE OF PHOTO	TYPE	QUALITY	CLASS	NO. OF CARDS	SOURCE
13-30 Aug 61	4	2	4	2	[REDACTED]
CLASSIFICATION				CAPTIONED BY	
OUCO				[Signature]	

PHOTO NO. 813601		LOT NO. P4847		MAP REFERENCE		EDITION	
COUNTRY CHINA				PROVINCE TIBET			
AREA NO. 3116	SUBJECT DDD	SUBJECT DDF	SUBJECT	SUBJECT	SUBJECT	SUBJECT	SUBJECT
[M T S]	5 P L A N	N	10 B E T W	15 D A R A	20		
L A	25 T I N G	30 K Y E	D	35 Z O N G	40		
	45		50				
(APPROX 28°09'N 87°58'E)				(28°18'N 88°06'E)			
BETWEEN BETWEEN				STATINTL			
DATE OF PHOTO	TYPE	QUALITY	CLASS	NO. OF CARDS	SC		
13-30 Aug 61	4	2	4	2	[REDACTED]		
CLASSIFICATION ORO			CAPTIONED BY [Signature]				

FORM NO. 174
1 Jan 56

GPO 918781

PHOTO NO.	813602	LOT NO.	P4947	MAP REFERENCE		DATE	
COUNTRY	CHINA		PROVINCE	TIBET			
AREA NO.	311 L	SUBJECT	DOD	SUBJECT	DOF	SUBJECT	
		5	P L A I N	10	B E T W	15	D A R A
		25	T I N G	30	K Y E	35	D Z U N G
		45		50			

(AREA of 2808N 8758E)

(2818N 8806E)

BETW = BETWEEN

STATINTL

DATE OF PHOTO	TYPE	QUALITY	CLASS	NO. OF CARDS	SOURCE
13-30 Aug 61	4	2	4	2	
CLASSIFICATION	Ouro		CAPTIONED BY <i>Sh</i>		

PHOTO NO. 813603	LOT NO. P4847	MAP REFERENCE	LATITUDE
COUNTRY CHINA	PROVINCE TIBET		
AREA NO. 311 L	SUBJECT D D D	SUBJECT D D F	SUBJECT
	5	10	15
	25	30	35
	45	50	

PLANNING
L A N + T I N G K Y E D Z O N G

(approx 2808N 8758E)

(2815N 8806E)

BE TW = BETWEEN

STATINTL



DATE OF PHOTO	TYPE	QUALITY	CLASS	NO. OF CARDS	SOURCE
13-30 Aug 61	4	2	4	2	
CLASSIFICATION Ours				CAPTURED BY Sh	

PHOTO NO. 813604	LOT NO. P4847	MAP REFERENCE	LATITUDE	LONGITUDE
COUNTRY CHINA	PROVINCE TIBET			
AREA NO 311L	SUBJECT DOD	SUBJECT DOR	SUBJECT AKZ	SUBJECT
L K G	5	W	A T	10 R D
N G K Y	25 E	D Z	0 N G	35 K A M P A
D Z O N G	45	[M T]	50	(2818N 8800E)
				(2818N 8832E)

STATINTL

DATE OF PHOTO	TYPE	QUALITY	CLASS	NO. OF CARDS	SO
13-30 Aug 61	4	✓	4	3	
CLASSIFICATION	Orno		CAPTIONED BY [Signature]		

PHOTO NO. **813905** LOT NO. **P4847** MAP REFERENCE **1240035-2**

COUNTRY **CHINA** PROVINCE **TIBET**

AREA NO	SUBJECT	SUBJECT	SUBJECT	SUBJECT	SUBJECT	SUBJECT	SUBJECT	SUBJECT
311L	DOQ	DOQ	NRZ					
L K G	5	u	A	7	10	R D	15	B E T W T
N G K Y	25	E	D	Z	30	o	40	N G
D Z O N G	45			(M T 5)	50			(2118 N 8706 E)

(2118 N 8832 E)

STATINTL

DATE OF PHOTO	TYPE	QUALITY	CLASS	NO. OF CARDS	SOURCE
13-30 Aug 61	4	2	4	3	[REDACTED]
CLASSIFICATION Secret					CAPTIONED BY [Signature]

PHOTO NO.	818605	LOT NO.	P4147	MAP REFERENCE	Source	DATE	2806N	8715E										
COUNTRY	CHINA		PROVINCE						TIBET									
AREA NO	311C	SUBJECT	26B	SUBJECT	DOD	SUBJECT	DOR	SUBJECT		SUBJECT		SUBJECT		SUBJECT		SUBJECT		
	TR	AL	5	UN	6		10	CH	1	C	15	OM		M	1	L	20	I
	T	A	25	C	1	M	30	A	7		35	D	A	K	L	U	40	N
			45			V	50	A	L	L	E	Y						

STATINTL

(137)

DATE OF PHOTO	13-20 Aug 61	TYPE	4	QUALITY	2	CLASS	4	NO. OF CARDS	3	SOURCE OF PHOTOGRAPH	[REDACTED]
CLASSIFICATION	Duo		CAPTIONED BY		[Signature]						

PHOTO NO. 813607	LOT NO. P4647	MAP REFERENCE None	COUNTRY CHINA	PROVINCE TIBET	SUBJECT		SUBJECT		SUBJECT		SUBJECT	
AREA NO. 311L	SUBJECT DOD	SUBJECT DOQ	SUBJECT	SUBJECT	SUBJECT	SUBJECT	SUBJECT	SUBJECT	SUBJECT	SUBJECT	SUBJECT	SUBJECT
K A M P A	5	D Z O N G	10	(U R)	25	C K G	20					
S E C A T	25	M T P	30	V A C C E Y	35		40					
	45		50									

PPRS ① OF 2 - PPRS PANER-MA.
See CIA

STATINTL

DATE OF PHOTO	TYPE	QUALITY	CLASS	NO. OF CARDS	SOURCE OF PHOTOGRAPH
13-30 Aug 61	4	v	4	2	[Redacted]
CLASSIFICATION DUO				CAPTIONED BY [Signature]	

Approved For Release 2000/04/26 : CIA-RDP78-05867A000301240035-2

PHOTO NO. 818605	LOT NO. P4647	MAP REFERENCE A000301	GRID COORDINATES 2818N 11932E
COUNTRY CHINA	PROVINCE TIBET		
AREA NO. 311C	SUBJECT DOD	SUBJECT DOD	SUBJECT
K A M P A	5	D Z O N G	(N.R.) 15
S W C A T	25	M T B	U A C C E Y 35
	45		

PAGE 2 OF 2 APRR PANORAMA
SEE C11

STATINTL

DATE OF PHOTO	TYPE	QUALITY	CLASS	NO. OF CARDS	SOURCE OF PHOTOGRAPH
13-30 Aug 61	4	2	4	2	[REDACTED]
CLASSIFICATION	DWO		CAPTIONED BY [Signature]		

PHOTO NO.	813609	LOT NO.	P4847	MAP REFERENCE	N 14	COORDINATES	28 18 N 88 32 E
COUNTRY	CHINA		PROVINCE	TIBET			
AREA NO.	311C	SUBJECT	DOR	SUBJECT		SUBJECT	
	K A M P A		D Z O N G				
	U L E Y		L K G				

STATINTL



DATE OF PHOTO	TYPE	QUALITY	CLASS	NO. OF CARDS
13-20 Aug 61	4	✓	4	2
CLASSIFICATION	DRO			
	CAPTIONED BY <i>Sh</i>			

PHOTO NO. 813610	LOT NO. P4847	MAP REFERENCE N 15	LATITUDE 28 18 N 88 06 E	
COUNTRY CHINA	PROVINCE TIBET			
AREA NO. 3116	SUBJECT DOR	SUBJECT DOR	SUBJECT AK	SUBJECT D33
T	15	20	25	30
I	N	G	K	Y
5	E	D	Z	O
10	N	G	(L
15	A	K	E)	N
20	E	T	U	N
25	G	(L	A
30	K	E)	N	E
35	D	Z	O	N
40	G			
45				
50				

STATINTL

DATE OF PHOTO 13-30 Aug 61	TYPE 4	QUALITY 2	CLASS 4	NO. OF CARDS 3
CLASSIFICATION Duo			CAPTIONED BY [Signature]	




PHOTO NO. 812611 LOT NO. P4748 MAP REFERENCE N15 28 18 N 88 05 E

COUNTRY CHINA PROVINCE TIBET

AREA NO	SUBJECT	SUBJECT	SUBJECT	SUBJECT	SUBJECT	SUBJECT	SUBJECT	SUBJECT
311L	DOD	DOQ						
T I N G	5 K Y E		10 D E O N G		15 (w r)			20 M T
U	25 O F	T	30 O M O		35 T R E T U N G			40
(L A K E	45 N E		50 (T W N)					

OF TOWN, LK6 SW.

STATINTL



DATE OF PHOTO	TYPE	QUALITY	CLASS	NO. OF CARDS	SOURCE
13-20 Aug 61	4	✓	4	2	

CAPTIONED BY [Signature]

PHOTO NO. 813613		LOT NO. P4748		MAP REFERENCE N13		GRID 2818N 8806E	
COUNTRY CHINA				PROVINCE TIBET			
AREA NO. 311C	SUBJECT DDD	SUBJECT DDP	SUBJECT	SUBJECT	SUBJECT	SUBJECT	SUBJECT
T	I	N	G	5	K	Y	E
				10	Z	O	N
				15	(N)		
				20			M
				25	F	T	S
				30	O	M	
				35	T	R	E
				40			
				45	L	A	K
				50	N	E	
					[EWN]		
OF TOWN, LKG SE.							
STATINTL							
DATE OF PHOTO		TYPE	QUALITY	CLASS	NO. OF CARDS		
13-30 Aug 61		4	2	4	2		
CLASSIFICATION				CAPTIONED BY			
OUC				Sh			

PHOTO NO. 812614

LOT NO. P4747

MAP REFERENCE Source

LATITUDE APPROX 28 53'N 88 27' E


COUNTRY CHINA

PROVINCE TIBET

AREA NO	SUBJECT	SUBJECT	SUBJECT	SUBJECT	SUBJECT	SUBJECT	SUBJECT	SUBJECT	SUBJECT
311L	DWD	CGP	DOD	DZK					20
R H E T	5	D	Z O N G	10			V I L L A G E		
O N	23	H	C C	30			R G T	C E N T E	40
R	45	B G.	[M T S]	50					

STATINTL

(1, 6, 29)



DATE OF PHOTO	TYPE	QUALITY	CLASS	NO. OF CARDS	SOURCE
13-20 Aug 61	4	✓	4	3	
CLASSIFICATION ORO				CAPTIONED BY [Signature]	

PHOTO NO. 813615	LOT NO. P4748	MAP REFERENCE <i>Southern</i>	GRID REFERENCE <i>APAC 28330</i>	TIME <i>11:27 E</i>
COUNTRY CHINA	PROVINCE			
AREA NO. 311L	SUBJECT DOD	SUBJECT DQQ	SUBJECT CBY	SUBJECT D36
R H E T	5	D Z	10	N G
L A G E	25	.	30	H L
C E N T E R	45	B G	50	

*Part ① of 2-part panorama.
See CIA*

STATINTL


DATE OF PHOTO	TYPE	QUALITY	CLASS	NO. OF CARDS	SOURCE
<i>13-30 Aug 61</i>	<i>4</i>	<i>2</i>	<i>4</i>	<i>4</i>	
CLASSIFICATION	CAPTIONED BY <i>DUO</i>				

PHOTO NO 813616	LOT NO. P4747	MAP REFERENCE None	LATITUDE 3655N	LONGITUDE 1177E				
COUNTRY CHINA	PROVINCE							
AREA NO 3HL	SUBJECT D D D	SUBJECT D O Q	SUBJECT C b 1	SUBJECT D 36	SUBJECT	SUBJECT	SUBJECT	SUBJECT
R H E T	5	D Z	10	10	15	15	20	20
L A G E	25	" "	30	30	35	35	40	40
C E N T E R	45	B G	50	50				

PART 2 OF 2 PART P4747 AND P4748.
SEE CIA

STATINTL



DATE OF PHOTO	TYPE	QUALITY	CLASS	NO. OF CARDS	SO
13.30 Aug 61	4	2	4	4	
CLASSIFICATION SECRET					CAPTIONED BY D

Approved For Release 2000/04/26 : CIA-RDP78-05867A000301240035-2 E

PHOTO NO. 813617	LOT NO. P4847	MAP REFERENCE Source AREA 2901N 88 28 E							
COUNTRY CHINA	PROVINCE TIBET								
AREA NO. 3116	SUBJECT 287	SUBJECT DOD	SUBJECT DOQ	SUBJECT RHL	SUBJECT	SUBJECT	SUBJECT	SUBJECT	
	5	10	15	20	25	30	35	40	
	5	10	15	20	25	30	35	40	
	5	10	15	20	25	30	35	40	
	5	10	15	20	25	30	35	40	
	5	10	15	20	25	30	35	40	

STATINTL

(137.4)



DATE OF PHOTO	TYPE	QUALITY	CLASS	NO. OF CARDS	SO
13-20 Aug 61	4	2	4	4	
CLASSIFICATION Owo				CAPTIONED BY Sh	

PHOTO NO. 13618

LOT NO. 4847

REFERENCE SOURCE APPROX 1906 N 1907 E

COUNTRY CHINA

PROVINCE TIBET

AREA NO	SUBJECT	SUBJECT	SUBJECT	SUBJECT	SUBJECT	SUBJECT	SUBJECT	SUBJECT
311L	AKZ	DOD	DQ					
H O N	5 G M A	(N R)	AKZ	L K	15 G	E	F R	20
R D	25 N R				30	(M T S)	V A	40
L L E Y	45				50			

STATINTL


(1, 28)



DATE OF PHOTO	TYPE	QUALITY	CLASS	NO. OF CARDS	SC
13-20 Aug 61	4	2	4	3	
CLASSIFICATION ONO					CAPTIONED BY Ak

PHOTO NO.	813619	LOT NO.	P4847	MAP REFERENCE	Source	APPROX 1906N	8847E
COUNTRY	CHINA		PROVINCE	TIBET			
AREA NO.	3116	SUBJECT	DOD	SUBJECT	DQ	SUBJECT	
	8	11	5	10	15	20	25
	N	G	M	A	(N R)	L	K
	7	M	T	30	35	40	45

STATINTL



DATE OF PHOTO	TYPE	QUALITY	CLASS	NO. OF CARTR
13-20 Aug 61	✓	2	4	2
CLASSIFICATION	CAPTIONED BY			
1	mo			

PHOTO NO. 813620

LOT NO. P4847

MAP REFERENCE Source AREA 2901N

88 26 E

COUNTRY

CHINA

PROVINCE

TIBET

AREA NO

3116

SUBJECT

DOB

SUBJECT

DOB

SUBJECT

DOB

SUBJECT

(WAL)

SUBJECT

SUBJECT

15 L K G

SUBJECT

✓ A L K

SUBJECT

20 ✓ E

8

I

N

G

5

G

I

T

10

S

E

30

M

T

35

V

40

(A

T

25

H

I

L

L

50

✓

M

T

✓

V

A

L


K

E

Y

45

STATINTL



DATE OF PHOTO

TYPE

QUALITY

CLASS

NO. OF CARDS

13-20 Aug 61

4

2

4

3

CLASSIFICATION

OWO

CAPTIONED BY

Sh

PHOTO NO. 81362i	LOT NO. P4847	MAP REFERENCE Source	LATITUDE APPROX 2906N 8827E					
COUNTRY CHINA	PROVINCE TIBET							
AREA NO. 311L	SUBJECT DOD	SUBJECT SOQ	SUBJECT 267	SUBJECT	SUBJECT	SUBJECT	SUBJECT	
	5		10		15		20	
A	H	O	N	G	M	A		
	25		30		35		40	
I	B	O	N	(C	E	N	T	
	45		50					
L	L	E	Y					

STATINTL

DATE OF PHOTO 13-30 Aug 61	TYPE A	QUALITY 2	CLASS 4	NO. OF CARDS 3	SOURCE OF PHOTOGRAPH
CLASSIFICATION	CAPTIONED BY DWO				

