

PHOTO NO.	813321		AREA	P2212		LONGITUDE	1240033-4		
COUNTRY	PARAGUAY			PROVINCE					CORDILLERA
AREA NO	415H	SUBJECT	AKW	SUBJECT	AKU	SUBJECT	SUBJECT	SUBJECT	
	B	A	I	L	E	Y	B	R	
	E	A	S	T	O	F	A	S	
							U	N	
							C	I	
							D	O	
							N		

BETWEEN EUSEBIO AYALA AND ITACURUBI.

(28)

25X1A

DATE OF PHOTO	TYPE	QUALITY	CLASS	NO. OF CARDS	NO. OF PHOTOGRAPHS
May 6 1 4	1	3	2		
CLASSIFICATION	CAPTIONED BY				
	M&T				

Approved For Release 2000/04/26 : CIA-RDP78-05867A000301240033-4

PHOTO NO. 813322		LOT NO. P2238		LONGITUDE			
COUNTRY Paraguay				PROVINCE CAAGUAZU			
AREA NO 515H		SUBJECT AKW	SUBJECT	SUBJECT	SUBJECT	SUBJECT	SUBJECT
C	O	N	C	R	E	T	E

(28) STATINTL

DATE OF PHOTO		TYPE	QUALITY	CLASS	NO. OF CARDS	SOURCE OF PHOTOGRAPH
6 1		4	2	4	1	
CLASSIFICATION				CAPTIONED BY		
Mey				Mey		

PHOTO NO.	813323	LOT NO.	P2238	LONGITUDE			
COUNTRY	Paraguay		PROVINCE				CAAGUAZU
AREA NO	515H	SUBJECT	AKU	SUBJECT	AKW	SUBJECT	
	C	O	N	C	R	E	T
	I	G	H	W	A	Y	
	O	F	A	S	U	N	C

(28)

25X1A

DATE OF PHOTO	TYPE	QUALITY	CLASS	NO. OF CARDS	SOURCE OF PHOTOGRAPH
6 1	4	2	3	2	

PHOTO NO. 813324      SUBJECT P2238      LONGITUDE

COUNTRY Paraguay      PROVINCE

AREA NO	SUBJECT	SUBJECT	SUBJECT	SUBJECT	SUBJECT	SUBJECT	SUBJECT	SUBJECT
5H	AKU	AKW						
C	O	N	C	<sup>5</sup> R	E	T	E	<sup>10</sup> B
I	G	H	W	A	Y	<sup>25</sup>	<sup>30</sup>	<sup>35</sup>
O	F	<u>A</u>	<sup>45</sup> S	U	N	C	I	O
								<sup>20</sup> H
								<sup>40</sup>

(28)

25X1A

DATE OF PHOTO	TYPE	QUALITY	CLASS	NO. OF CARDS
614		2	3	2

CLASSIFICATION May      CAPTIONED BY mf

PHOTO NO.

813325

LOT NO.

P 2238

Approved For Release 2000/04/26 : CIA-RDP78-05867A000301240033-4

LONGITUDE

COUNTRY

*Paraguay*

PROVINCE

CAAGUAZU

AREA NO

515 H

SUBJECT

AKU

SUBJECT

SUBJECT

SUBJECT

SUBJECT

SUBJECT

SUBJECT

SUBJECT

*E  
Y  
O  
F*

*INTER  
NATIONAL  
ABOUT  
ASUNCION*

*AKU*

*AKU*

*AKU*

*AKU*

*AKU*

*AKU*

*AKU*

*AKU*

(28)

25X1A

DATE OF PHOTO	TYPE	QUALITY	CLASS	NO. OF CARDS
<i>May 61</i>	<i>4</i>	<i>2</i>	<i>3</i>	<i>1</i>

CLASSIFICATION

Approved For Release 2000/04/26 : CIA-RDP78-05867A000301240033-4

CAPTIONED BY *mef*

FORM NO. 174  
1 Apr 56

USE PREVIOUS EDITIONS

PHOTO ANALYSIS REPORT

PHOTO NO. 813326 LIST NO. P 223 8

COUNTRY Paraguay PROVINCE CAAGUAZU

AREA NO	515 H	SUBJECT	AKW	SUBJECT	AKU	SUBJECT		SUBJECT		SUBJECT		SUBJECT		SUBJECT							
	C	O	N	C	R	E	T	E	10	B	R	I	D	G	E	15	I	6	1	20	
	K	M	S	25	E	A	S	T	30	O	F	A	S	35	U	N	C	I	O	40	N
				45					50												

(28)

25X1A

DATE OF PHOTO	TYPE	QUALITY	CLASS	NO. OF CARDS
May 6 1	4	2	3	2

PHOTO NO. 813327 LOT NO. P2238

COUNTRY Paraguay PROVINCE CAAGUAZU

AREA NO 515H SUBJECT AMI

A N T E L C O C O M M U N I C A T I O

N S L I N E S O N I N T E R N A T

I O N A L H I G H W A Y 176 KMS.

EAST OF ASUNCIÓN

(23)

25X1A

DATE OF PHOTO	TYPE	QUALITY	CLASS	NO. OF CARDS
may 6	1	4 2	3	1

CLASSIFICATION Approved For Release 2000/04/26 : CIA-RDP78-05867A000301240033-4

PHOTO NO. 813828

LOT NO. P2238

LONGITUDE

COUNTRY	Paraguay		PROVINCE	CAAGUAZU																	
AREA NO	515H	SUBJECT	AM1	SUBJECT		SUBJECT		SUBJECT		SUBJECT		SUBJECT									
A	N	T	E	L	C	O		E	<sup>10</sup>	M	M	U	N	<sup>15</sup>	I	C	A	T	I	O	<sup>20</sup>
N	S		L	<sup>25</sup>	I	N	E	S	<sup>30</sup>	/	/	O		K	<sup>35</sup>	M	S.		E	A	<sup>40</sup>
T	O	F	<sup>45</sup>	A	S	U	N	C	<sup>50</sup>	I	O	N.									

(23)

25X1A

DATE OF PHOTO	TYPE	QUALITY	CLASS	NO. OF CARDS
May 6	1	4	2	3

SOURCE OF PHOTOGRAPH



Approved For Release 2000/04/26 : CIA-RDP78-05867A000301240033-4

PHOTO NO. 813329 P 3754

COUNTRY IRAN PROVINCE MAZANDERAN

AREA NO 125 K

SUBJECT	SUBJECT	SUBJECT	SUBJECT	SUBJECT	SUBJECT	SUBJECT	SUBJECT	SUBJECT
RAMSAR	(NR)	TEA	ORCHARD					
RD	TO	(M)	W.					
TEL	RAMSAR							

↓ MILES

STATINTL



24

DATE OF PHOTO	TYPE	QUALITY	CLASS	NO. OF CARDS
MAY 60	4	1	A	1

CAPTIONED BY (12)

Approved For Release 2000/04/26 : CIA-RDP78-05867A000301240033-4

PHOTO NO. 81330 P 3754

COUNTRY: IRAN PROVINCE: MAZANDERAN

AREA NO: 125K SUBJECT: AHM

R A M S A R (N R) T E A O R C H A

R D S 1/4 T O 1/2 (M) W. O F H O

T E L R A M S A R

STATINTL

24

DATE OF PHOTO	TYPE	QUALITY	CLASS	NO. OF CURS
MAY 60	4	1	A	1

CLASSIFICATION: Approved For Release 2000/04/26 : CIA-RDP78-05867A000301240033-4

FORM NO. 1-74 USE PREVIOUS EDITIONS 1 Jan 56

PHOTO ANALYSIS REPORT

(13)

(201)

PHOTO NO. 813331  
 APPROVED FOR RELEASE 2000/04/26 : CIA-RDP78-05867A000301240033-4  
 3754

COUNTRY: IRAN  
 PROVINCE: MAZANDERAN  
 AREA NO: 125K  
 SUBJECT: AKU  
 SUBJECT: PRIVATE ROAD  
 SUBJECT: WAYS  
 SUBJECT: F.R. TRAFFIC CIRCULAR  
 SUBJECT: E TO HOTEL RAMSAR

28  
 DATE OF PHOTO: MAY 6 1960  
 TYPE: 4  
 QUALITY: 1  
 CLASS: 4  
 NO. OF CARDS: 1  
 CAPTIONED BY: [REDACTED]

Approved For Release 2000/04/26 : CIA-RDP78-05867A000301240033-4

PHOTO NO. 813032	MAP REFERENCE P 3754	LATITUDE 35° 45' N	LONGITUDE 52° 48' E
COUNTRY IRAN	PROVINCE MAZANDERAN	SUBJECT	SUBJECT
AREA NO. 125K	SUBJECT AHM	SUBJECT	SUBJECT
R	A	M	S
A	R	O	R
R	A	N	G
E	L	E	E
H	O	T	E
L	K	G.	E.

24

DATE OF PHOTO	TYPE	QUALITY	CLASS	NO. OF CARDS
MAY 60	4	1	4	1

STATINTL


Approved For Release 2000/04/26 : CIA-RDP78-05867A000301240033-4

PHOTO ANALYSIS REPORT

FORM NO. 174 USE PREVIOUS EDITIONS

Approved For Release 2000/04/26 : CIA-RDP78-05867A000301240038-4

PHOTO NO. 813333	SUBJECT P 3754				PROVINCE MAZANDERAN	LATITUDE 36 25 30				LONGITUDE 50 25 45			
COUNTRY IRAN	SUBJECT AHM				SUBJECT ORANGE				SUBJECT GROVE				
AREA NO 125K	SUBJECT RAMSAR				SUBJECT LKG				SUBJECT E				
	SUBJECT HOTEL												

STATINTL  


24	DATE OF PHOTO	TYPE	QUALITY	CLASS	NO. OF CARDS
MAY 60	4	1	4	1	

Approved For Release 2000/04/26 : CIA-RDP78-05867A000301240033-4

PHOTO NO. 813334

AREA NO. 125K

COUNTRY IRAN

PROVINCE MAZANDERAN

SUBJECTS: AKT, AKU, AMD, (NR), MAIN, ROAD, CASPIAN, SEA, LKG. ROAD

LONGITUDE

23-28

STATINTL

DATE OF PHOTO	TYPE	QUALITY	CLASS	NO. OF CARDS
MAY 60	4	1	4	3

CAPTIONED BY (11)

PHOTO NO. 81333 P 3754 MAP REFERENCE 32 LATITUDE 32 LONGITUDE 46  
 Approved For Release 2000/04/26 : CIA-RDP78-05867A000301240033-4

COUNTRY	IRAN		PROVINCE		MAZANDERAN					
AREA NO	125 K	SUBJECT	AKT AKU	SUBJECT	AMD ALE	SUBJECT		SUBJECT		SUBJECT
		5		10			15		20	
	C H A I	H S	(N K)		M A I N		(R D)		A	
	L O N G	25		30	C A S P I A N		35		40	
	W.	45		50	D O N K E Y					C A R A V A N R O A D

STATINTL

28	DATE OF PHOTO	TYPE	QUALITY	CLASS	NO. OF CARDS
	MAY 60	4	1	4	24
	CLASSIFICATION				CAPTIONED BY
	O U O				IP

PHOTO NO. **Approved For Release 2000/04/26 : CIA-RDP78-05867A000801240033-4 E**

COUNTRY **IRAN** PROVINCE **MAZANDERAN**

AREA NO	SUBJECT	SUBJECT	SUBJECT	SUBJECT	SUBJECT	SUBJECT	SUBJECT	SUBJECT
125 K	C2G	D2L						
C H A L U S	(N R)			V I E W			F R	M
A I N	(R D.)		A L O N G			C A S P I A N		
S E A	L K G.			U P S		T R E A M.		C I T Y O N

R → RIGHT ROAD

STATINTL

DATE OF PHOTO	TYPE	QUALITY	CLASS	NO. OF CARDS
2-6-7				
MAY 60	4	1	4	2





PHOTO NO. 013007  
 APPROVED FOR RELEASE 2000/04/26 : CIA-RDP78-05867A000301240033-4 E  
 P 3754 C

COUNTRY	IRAN		PROVINCE	MAZANDERAN							
AREA NO	125K	SUBJECT	CGB	SUBJECT	AMD	SUBJECT		SUBJECT		SUBJECT	
	C	H	A	L	U	\$	C	E	N	T	E
	T	Y			R	O	A	D	I	N	L.
	D	\$	T	O	R	A	M	\$	A	R	U
											LEA
											BACKGROUN
											BACKGROUND
											[ 1/8 MILE FR. BRIDGE ]

STATINTL

6-7-8-23					
DATE OF PHOTO	TYPE	QUALITY	CLASS	NO. OF CARDS	
MAY 60.	4	1	4	2	
CLASSIFICATION	040		JP		



Approved For Release 2000/04/26 : CIA-RDP78-05867A000301240033-4

PHOTO NO. 813338

COUNTRY: IRAN PROVINCE: MAZANDARAN

AREA NO	SUBJECT	SUBJECT	SUBJECT	SUBJECT	SUBJECT	SUBJECT	SUBJECT	SUBJECT	SUBJECT
125 K	AKU	COB	C26						
						15			20
				10					
				30		35			40
				50					

6-7-8

DATE OF PHOTO	TYPE	QUALITY	CLASS	NO. OF CARDS
				3

CLASSIFICATION: STATINTL

APPROVED FOR RELEASE 2000/04/26 : CIA-RDP78-05867A000301240033-4


PHOTO NO. 813339 Approved For Release 2000/04/26 : CIA-RDP78-05867A000301240033-4

COUNTRY IRAN PROVINCE MAZANDERAN

AREA NO	125K	SUBJECT	AKA	SUBJECT	AKE	SUBJECT		SUBJECT		SUBJECT		SUBJECT		SUBJECT			
	C	H	A	L	H			D	O	N	K	E	Y	C	A	R	T
	I	N	F	R	O	N	T	O	F	H	O	T	E	L.			
	H	E	V	R	O	L	E	T	T	R	U	C	K	I	N	B	E
	TO TEHRAN.																

STATINTL

32



DATE OF PHOTO	TYPE	QUALITY	CLASS	NO. OF CARDS
MAY 60	4	1	4	2

Approved For Release 2000/04/26 : CIA-RDP78-05867A000301240033-4

PHOTO NO. 813340 P 3734 MAP REFERENCE C LATITUDE 3658 LONGITUDE 1240033.4 E

COUNTRY: IRAN PROVINCE: MAZANDERAN

AREA NO	SUBJECT	SUBJECT	SUBJECT	SUBJECT	SUBJECT	SUBJECT	SUBJECT	SUBJECT
125 K	C38	AJ8						
C	H	A	R	U	S			
\$								
M	\$	A	R					

CHANDLER ROAD BETWEEN RAHATCHEH D HUT CITY (NR.)

7-23

DATE OF PHOTO	TYPE	QUALITY	CLASS	NO. OF CARDS
MAY 60	4	1	4	2

CLASSIFICATION: O U O I P (23)

Approved For Release 2000/04/26 : CIA-RDP78-05867A000301240033-4

FORM NO. 174 USE PREVIOUS EDITIONS PHOTO ANALYSIS REPORT (201)

Approved For Release 2000/04/26 : CIA-RDP78-05867A000301240033-4

PHOTO NO. 813341 REFERENCE P 3754 LATITUDE 35° 20' N LONGITUDE 52° 40' E

COUNTRY IRAN PROVINCE MAZANDERAN

AREA NO	SUBJECT	SUBJECT	SUBJECT	SUBJECT	SUBJECT	SUBJECT	SUBJECT	SUBJECT
125K	AKU	DID	AKU					
CHALU\$	(NR)			ROAD				
EHRAN		ELBURZ						
CASPIAN								

TOURING JAPANESE. } BUS CONTAINS

STATINTL

1-28-32

DATE OF PHOTO	TYPE	QUALITY	CLASS	NO. OF CARDS
MAY 60	4	1	4	3

CLASSIFICATION OVC CAPTIONED BY JP (24)



PHOTO NO. Approved For Release 2000/04/26 : CIA-RDP78-05867A000301240033-4 MAP REFERENCE 37.5 LATITUDE 29.5 LONGITUDE 52.5

COUNTRY IRAN PROVINCE MAZANDERAN

AREA NO	SUBJECT	SUBJECT	SUBJECT	SUBJECT	SUBJECT	SUBJECT	SUBJECT	SUBJECT
<u>125K</u>	<u>AKU</u>	<u>DID</u>	<u>AKA</u>					
<u>CHALU</u>	<u>(NR)</u>	<u>ROAD</u>	<u>TO</u>	<u>T</u>				
<u>EHAN</u>	<u>ELBURZ</u>	<u>MTS</u>	<u>FR</u>					
<u>CASP</u>	<u>IAN</u>	<u>SLIDE</u>						

STATINTL

DATE OF PHOTO	TYPE	QUALITY	CLASS	NO. OF CARDS
<u>MAY 60</u>	<u>4</u>	<u>1</u>	<u>4</u>	<u>2</u>



Approved For Release 2000/04/26 : CIA-RDP78-05867A000301240033-4  
ID: A66561

Approved For Release 2000/04/26 : CIA-RDP78-05867A000301240033-4

PHOTO NO. 815344  
 MAP REFERENCE P 3734  
 LATTITUDE 36  
 LONGITUDE 48  
 APPROVED FOR RELEASE 2000/04/26 CIA-RDP78-05867A000301240033-4 E

COUNTRY IRAN PROVINCE MAZANDERAN

AREA NO	SUBJECT	SUBJECT	SUBJECT	SUBJECT	SUBJECT	SUBJECT	SUBJECT
125K	AKU	DID	AKV				
CHAKU	5	(NR)	10	ROAD	15	TO	20
EHARAN	25	ELBURZ	30	MTS.	35	FR.	40
CASPIAN	45	SLIDE	50	REMOVING BOULDER			

CAUSE BY LANDSLIDE.

STATINTL

DATE OF PHOTO	TYPE	QUALITY	CLASS	NO. OF SLIDS
MAY 60	4	1	4	3





PHOTO NO. 31334 Approved For Release 2000/04/26 : CIA-RDP78-05867A0003012400334 F

COUNTRY		IRAN		PROVINCE				MAZANDERAN					
AREA NO	125K	SUBJECT	AKH	SUBJECT	DID	SUBJECT	AKH	SUBJECT		SUBJECT		SUBJECT	
		5		10				15				20	
		25		30				35				40	
		45		50									

CHALEH (NRY) ROAD TO T  
 EH RAN ELBARE MTS FR  
 CA P I A N B I D E

STATINTL

1-28	DATE OF PHOTO	TYPE	QUALITY	CLASS	NO. OF CARDS
MAY 10 0	4	1	4	2	
CLASSIFICATION	040			JP	(30)

Approved For Release 2000/04/26 : CIA-RDP78-05867A000301240033-4  
ID: A66561


Approved For Release 2000/04/26 : CIA-RDP78-05867A000301240033-4

PHOTO NO. **Approved For Release 2000/04/26 : CIA-RDP78-05867A0003012400334E**

COUNTRY **IRAN** PROVINCE **MAZANDERAN**

AREA NO	SUBJECT	SUBJECT	SUBJECT	SUBJECT	SUBJECT	SUBJECT	SUBJECT	SUBJECT
<b>125K</b>	<b>AKU</b>	<b>DID</b>						
<b>C A A L U \$</b>	<b>(N.R.)</b>			<b>R O A D</b>	<b>T O</b>			<b>T</b>
<b>E H R A N.</b>		<b>E L B U R Z</b>			<b>M T \$</b>			<b>N R.</b>
<b>T B P</b>								

STATINTL




DATE OF PHOTO	TYPE	QUALITY	CLASS	NO. OF CARDS
<b>1-28</b>				
<b>MAY 60</b>	<b>4</b>	<b>1</b>	<b>4</b>	<b>2</b>

CLASSIFICATION **Approved For Release 2000/04/26 : CIA-RDP78-05867A000301240033-4**

PHOTO NO. **813348** Approved For Release 2000/04/26 : CIA-RDP78-05867A0003012400334E

COUNTRY	IRAN		PROVINCE MAZANDERAN				
AREA NO	125K	SUBJECT AKU	SUBJECT DID	SUBJECT	SUBJECT	SUBJECT	SUBJECT
	5	10	15	20	25	30	35
	CAALUB	(NIR)	ROAD	TO			
	25	30	35	40	45	50	55
	EH RAN.	ELBURZ	MT.				
	45	50					
	TOP						

STATINTL  


1-28	DATE OF PHOTO	TYPE	QUALITY	CLASS	NO. OF CARDS
MAY 60	4	1	4	2	

PHOTO NO. 813349  
 APPROVED FOR RELEASE 2000/04/26 : CIA-RDP78-05867A000301240033-4  
 REFERENCE: P 3754  
 LATITUDE: 36 38  
 LONGITUDE: 51 39 E

COUNTRY: IRAN  
 PROVINCE: MAZANDERAN

AREA NO	SUBJECT	SUBJECT	SUBJECT	SUBJECT	SUBJECT	SUBJECT	SUBJECT	SUBJECT
125K	DID	AKU						
CHALU	\$	(N.E.)			ELBURZ			MT
SIDNI		ROAD				TEHRAN		

FROM

STATINTL



DATE OF PHOTO	TYPE	QUALITY	CLASS	NO. OF CARDS
MAY 60	4	1	4	2

CLASSIFICATION: Approved For Release 2000/04/26 : CIA-RDP78-05867A000301240033-4  
 FORM NO. 174 (USE PREVIOUS EDITIONS)  
 PHOTO ANALYSIS REPORT  
 (34)

Approved For Release 2000/04/26 : CIA-RDP78-05867A000301240033-4

PHOTO NO. 813350

COUNTRY IRAN PROVINCE MAZANDERAN

AREA NO	SUBJECT	SUBJECT	SUBJECT	SUBJECT	SUBJECT	SUBJECT	SUBJECT	SUBJECT	SUBJECT
125K	DID	AKU							
C H A L U A	(N E)			E	L	B	U	R	Z
S	F	R	O	A	D	T	O	I	E
									H
									R
									A
									N

FROM

1-28

DATE OF PHOTO	TYPE	QUALITY	CLASS	NO. OF CARDS
MAY 60	4	1	4	2

CLASSIFICATION

Approved For Release 2000/04/26 : CIA-RDP78-05867A000301240033-4

PHOTO ANALYSIS REPORT

STATINTL

(40)

FORM NO. 174 174 (SEE PREVIOUS EDITIONS) 1 Apr 56

Approved For Release 2000/04/26 : CIA-RDP78-05867A000301240033-4  
INTEGIB

Approved For Release 2000/04/26 : CIA-RDP78-05867A000301240033-4

PHOTO NO. 81332  
 MAP REFERENCE: 61A-RDP78-05867A000301240033-4  
 APPROVED FOR RELEASE 2000/04/26

COUNTRY	IRAN		KAZVIN		LATITUDE				LONGITUDE			
AREA NO	225K		DID		AID							
	5		KARAJ		(N.R.)		10		DAM		15	
	25		R. OBS		ERVA		30		TIDON		35	
	45		RM ON		RD.		50		TIDON		40	
									TEHRAN		40	

↓ ROAD

STATINTL



1-17	DATE OF PHOTO	TYPE	QUALITY	CLASS	NO. OF CARDS
	MAY 60	4	1	4	2



Approved For Release 2000/04/26 : CIA-RDP78-05867A000301240033-4

PHOTO NO. 813353

MAP REFERENCE 1-37-54

LATITUDE 35°58'30" N

LONGITUDE 51°40'33" E

COUNTRY IRAN PROVINCE KAZVIN

AREA NO	SUBJECT	SUBJECT	SUBJECT	SUBJECT	SUBJECT	SUBJECT	SUBJECT	SUBJECT	SUBJECT
225K	DID	AID							
KARAJ	(NR)		10	DAM	15	BL	TE		20
R. OB	FER	VAT	30	ION	35	PL	AT	F	40
RM	ON	RD.	50	TO		TEHRAN			

↓ ROAD

1-17

DATE OF PHOTO	TYPE	QUALITY	CLASS	NO. OF CARBS
MAY 60	4	1	4	2

CLASSIFICATION

Approved For Release 2000/04/26 : CIA-RDP78-05867A000301240033-4

FORM NO. 174 USE PREVIOUS EDITIONS

PHOTO ANALYSIS REPORT

STATINTL

(38)

(20)

PHOTO NO. 815394 APPROVED FOR RELEASE 2000/04/26 : CIA-RDP78-05867A000301240033-4

COUNTRY	IRAN		PROVINCE	MAZVIN			
AREA NO	225K	SUBJECT 1	SUBJECT 2	SUBJECT 3	SUBJECT 4	SUBJECT 5	SUBJECT 6
		5		10	M I N I N G	V I L	20
		25	N R	30	L R A N	A N	40
		45	I T A L I T Y	50	H O T E L	A T B A S E O F	
ELBRUZ MTS. ON ROAD TO TEHRAN.							

6-14					STATINTL
DATE OF PHOTO	TYPE	QUALITY	CLASS	NO. OF COPIES	
MAY 60	4	1	4	1	
CAPTIONED BY					

Approved For Release 2000/04/26 : CIA-RDP78-05867A000301240033-4

PHOTO NO. 813355      REFERENCE P 3754      C      LATITUDE 35°58'00"      LONGITUDE 51°03'45"E

COUNTRY: IRAN      PROVINCE: TEHRAN

AREA NO	SUBJECT	SUBJECT	SUBJECT	SUBJECT	SUBJECT	SUBJECT	SUBJECT
325K	C62	D10					
TEHRAN			CITY		FR	ROOF	
DF	NEW		PLAZA		HOTEL		
LKG	E		DEMAV		AND	MTS.	IN BG.

STATINTL

DATE OF PHOTO	TYPE	QUALITY	CLASS	NO. OF CARBS
MAY 60	4	1	4	2

CLASSIFICATION: Approved For Release 2000/04/26 : CIA-RDP78-05867A000301240033-4


FORM NO. 174 USE PREVIOUS EDITIONS      PHOTO ANALYSIS REPORT      (44)

PHOTO NO. 813356  
 APPROVED FOR RELEASE 2000/04/26 : CIA-RDP78-05867A000301240033-4 E  
 REFERENCE: P 375 4

COUNTRY		IRAN		PROVINCE		TEHRAN		LATITUDE		LONGITUDE					
AREA NO	SUBJECT	SUBJECT	SUBJECT	SUBJECT	SUBJECT	SUBJECT	SUBJECT	SUBJECT	SUBJECT	SUBJECT	SUBJECT				
325K	CGZ	DID													
T	E	H	R	A	N	C	I	T	Y	F	R.	R	O	O	F
O	F														
L	K	G.													

STATINTL

16	DATE OF PHOTO	TYPE	QUALITY	CLASS	NO. OF CARDS
	MAY 60	4	1	4	2
	CLASSIFICATION		CAPTIONED BY		
	040		JP		(45)



Approved For Release 2000/04/26 : CIA-RDP78-05867A000301240033-4

PHOTO NO. 813357

COUNTRY IRAN PROVINCE TEHRAN

AREA NO	SUBJECT	SUBJECT	SUBJECT	SUBJECT	SUBJECT	SUBJECT	SUBJECT	SUBJECT	SUBJECT
25K	62	DID							20
TEHRAN			CITY			FR			40
DEF	NEW		PLAZA				HOTEL		
LKG	S		DEMAVAND				MTS. IN BG.		

(29)

STATINTL

DATE OF PHOTO	TYPE	QUALITY	CLASS	NO. OF CARDS
MAY 60	U	1	11	2

CLASSIFICATION: SECRET

APPROVED BY: [Signature]

Approved For Release 2000/04/26 : CIA-RDP78-05867A000301240033-4

FORM NO. 174 USE PREVIOUS EDITIONS PHOTO ANALYSIS REPORT (20)

PHOTO NO. 813358 *Approved For Release 2000/04/26 : CIA-RDP78-05867A000301240033-4* SAP REFERENCE *P 4390* LATITUDE *28 44 E* LONGITUDE

COUNTRY <i>SOUTHERN RHODESIA</i>		PROVINCE							
AREA NO. <i>5Y</i>	SUBJECT <i>AE\$</i>	SUBJECT	SUBJECT	SUBJECT	SUBJECT	SUBJECT	SUBJECT	SUBJECT	SUBJECT
<i>B</i>	<i>U</i>	<i>L</i>	<i>A</i>	<i>W</i>	<i>A</i>	<i>Y</i>	<i>O</i>	<i>C</i>	<i>H</i>
<i>\$</i>	<i>(P</i>	<i>V</i>	<i>T.)</i>	<i>L</i>	<i>T</i>	<i>D.</i>		<i>A</i>	<i>\$</i>
<i>L</i>	<i>I</i>	<i>N</i>	<i>E</i>					<i>\$</i>	<i>\$</i>
								<i>E</i>	<i>M</i>
									<i>B</i>
									<i>R</i>
									<i>O</i>
									<i>V</i>
									<i>B</i>
									<i>R</i>
									<i>O</i>
									<i>V</i>

STATINTL



<i>21-23</i>	DATE OF PHOTO	TYPE	QUALITY	CLASS	NO. OF CARDS
	<i>FEB 61</i>	<i>1</i>	<i>1</i>	<i>4</i>	<i>1</i>
CLASSIFICATION	CAPTIONED BY				
	<i>JP</i>		<i>#H</i>		

PHOTO NO. 813359 Approved For Release 2000/04/26 : CIA-RDP78-05867A000301240033-4

COUNTRY NORTHERN RHODESIA  
 AREA NO 4Y  
 SUBJECT AAD  
 SUBJECT MELTER  
 SUBJECT ERAT  
 SUBJECT HEADGEAR  
 SUBJECT CODLING TOWN  
 SUBJECT COPPER MINE.

STATINTL



14  
 DATE OF PHOTO MAY 61  
 TYPE 4  
 QUALITY 1  
 CLASS 4  
 NO. OF CARDS 1  
 CAPTIONED BY IP

PHOTO NO. 813380 MAP REFERENCE P4396 LATITUDE LONGITUDE 30 E  
 Approved For Release 2000/04/26 : CIA-RDP78-05867A000301240033-4

COUNTRY	SOUTHERN RHODESIA							
AREA NO	5V	CID						
	5	10	15	20	25	30	35	40
	A	L	B	H	K	Y	S	C
	H	A	R	A	R		A	F
	M	S	H	A	P			

[CLASS OF 45 BOYS & GIRLS]

STATINTL



DATE OF PHOTO	TYPE	QUALITY	CLASS	NO. OF CARDS
MARCH 6 1	1	1	4	1



Approved For Release 2000/04/26 : CIA-RDP78-05867A000301240033-4

PHOTO NO.	013361	MAP NO.	P 4-370	MAP REFERENCE		LATITUDE	3° 30' E	LONGITUDE	
COUNTRY	NYASALAND			PROVINCE					
AREA NO.	570	SUBJECT	AHM	SUBJECT	ANG	SUBJECT	DID		
	M	A	A	N	E	(N	R)	T	E
	E	W	I	T	H	F	M	L	A
	K	I	N	B	G.				

STATINTL


9

DATE OF PHOTO	TYPE	QUALITY	CLASS	NO. OF CARDS
DEC 61	4	1	4	3

PHOTO NO. 813302 APPROVED FOR RELEASE 2000/04/26 : CIA-RDP78-05867A000301240033-4 LATITUDE LONGITUDE

COUNTRY		SOUTHERN RHODESIA							
AREA NO		SUBJECT		SUBJECT		SUBJECT		SUBJECT	
5Y		AH4		AHZ					
PENHALONGA		A		(NR)		FARM			
LAND									

STATINTL



1-24	DATE OF PHOTO	TYPE	QUALITY	CLASS	NO. OF CARDS
	01	4	1	4	2

PHOTO NO. 813363 MAP REFERENCE P 4340 LATTITUDE 0 LONGITUDE 0  
 Approved For Release 2000/04/26 : CIA-RDP78-05867A000301240033-4 E

COUNTRY		PROVINCE									
SOUTHERN RHODESIA											
AREA NO	5Y	SUBJECT	SUBJECT	SUBJECT	SUBJECT	SUBJECT	SUBJECT	SUBJECT	SUBJECT	SUBJECT	SUBJECT
		C16B	C28								
		5		10				15			20
		B	U	L	A	W	A	Y	O	A	B
		25		30				35			40
		T	R	E	E	T					
		45		50							

STATINTL

6-7	DATE OF PHOTO	TYPE	QUALITY	CLASS	NO. OF CARDS	
	FEB 61	4	1	4	2	
CLASSIFICATION	CAPTIONED BY					
	JP					#8

PHOTO NO. 818361 APPROVED FOR RELEASE 2000/04/26 : CIA-RDP78-05867A000301240033-4 E

COUNTRY	NORTHERN RHODESIA										
AREA NO	4V	SUBJECT		SUBJECT		SUBJECT		SUBJECT		SUBJECT	
		5	10	15	20	25	30	35	40	45	50
	U	A	K	A	C	A	I	R	O	R	D.
	R.	W	O	D	G	A	T	E	H	O	U
	F									\$	E
											R
											O
											O

STATINTL

6-7-28	DATE OF PHOTO	TYPE	QUALITY	CLASS	NO. OF CARDS
MAY 61		4	1	4	2
CLASSIFICATION	CAPTIONED BY		#7		



PHOTO NO. 813366  
 APPROVED FOR RELEASE 2000/04/26 : CIA-RDP78-05867A000301240033-4 E  
 P4396

COUNTRY	AREA NO	SUBJECT	SUBJECT	SUBJECT	SUBJECT	SUBJECT	SUBJECT	SUBJECT	SUBJECT
SOUTHERN RHODESIA	5Y	C62	C64						
		\$ A L I	\$ B U R I						

DATE OF PHOTO	TYPE	QUALITY	CLASS	NO. OF SLIDS
MAY 6 1 8		1	4	2



PHOTO NO.	813368	LOT NO.	P 1153	MAP REFERENCE	map library	DATE	25-26 S.	COORDINATES	34-20W								
COUNTRY	Paraguay		PROVINCE	<del>Capital District</del> Alto Parana													
AREA NO.	1254	SUBJECT	AKW	SUBJECT	D36												
P	U	E	R	T	O	P	T	E.	S	T	R	O	E	S	S	N	E
R	I	N	T	E	R	N	A	T	I	O	N	A	L	B	R	I	
D	G	E															

UNDER CONSTRUCTION OVER RIO PARANA.

(1, 28)

25X1A

DATE OF PHOTO	TYPE	QUALITY	CLASS	NO. OF CLIPS	NO. OF PHOTOGRAPHS
6 1	3 1	3	2		



PHOTO NO.	813369	REF ID	PH 53	DATE	25-28-51	CLASS	25-28-51	NO. OF CARDS	1240033-4
COUNTRY	Paraguay		PROVINCE	Alto Parana					
AREA NO.	125H	SUBJECT	AKW	SUBJECT		SUBJECT		SUBJECT	
P	U	E	R	T	O	P	T	E.	S
R		I	N	T	E	R	N	A	T
D	G	E							

UNDER CONSTR. OVER RIO PARANA.  
DEDICATION CEREMONY.

(28)

25X1A

DATE OF PHOTO	TYPE	QUALITY	CLASS	NO. OF CARDS	SOURCE OF PHOTOGRAPH
6 1 4	2	3	1		
CLASSIFICATION				CAPTIONED BY	
Conf				mof	

PHOTO NO.	813370	LOT NO.	P1153	map library	25-26 S.	54 46 W
COUNTRY	Paraguay		PROVINCE Alto Parana			
AREA NO.	125 H	SUBJECT	AKW	D36		
	P	U	E	R	T	O
	R					
	D	G	E			

UNDER CONSTRUCTION OVER RIO PARANA.

(1, 28)

25X1A

DATE OF PHOTO	TYPE	QUALITY	CLASS	NO. OF CARDS
6 0 3	1	3	2	



PHOTO NO.	813371	REF ID	P 1153	Map Library	25-26	54
COUNTRY	PARAGUAY		PROVINCE ALTO PARANA			
AREA NO	125H	SUBJECT	AKW	D36		
P	U	E	R	T	O	
R						
D	G	E				
UNDER CONSTRUCTION OVER RIO PARANA.						
(1, 28)						

DATE OF PHOTO	TYPE	QUALITY	CLASS	NO. OF COPIES	EXPOSURE OF PHOTOGRAPH
—	603	1	3	2	





PHOTO NO. 813374		REF ID: P 1153		MAP LIBRARY		LATITUDE 25 26		LONGITUDE 54 4 W.									
COUNTRY Paraguay				PROVINCE ALTO PARANA													
AREA NO 125 H		SUBJECT AKW	SUBJECT D36	SUBJECT	SUBJECT	SUBJECT	SUBJECT	SUBJECT	SUBJECT								
P	U	E	R	T	O	P	T	E.	S	T	R	O	E	S	S	N	E
R																	
D	G	E															
UNDER CONSTRUCTION OVER R <sup>IO</sup> P <sup>ARANA</sup> .																	
(1, 23, 28)																	
DATE OF PHOTO		TYPE		QUALITY		CLASS		NO. OF CARIS		SOURCE OF PHOTOGRAPH							
		6 0 3		1		3		2		[REDACTED]							
CAPTIONED BY																	
CLASSIFICATION																	
Approved For Release 2000/04/26 : CIA-RDP78-05867A090301240033-4 W.																	
FORM NO. 174 1 Jun 56 USE PREVIOUS EDITIONS PHOTO ANALYSIS REPORT																	

Approved For Release 2000/04/26 : CIA-RDP78-05867A0006301240033-2

PHOTO NO. 313375

MAP REFERENCE

LATITUDE

LONGITUDE

COUNTRY ~~PARAGUAY~~ BRAZIL PROVINCE PARANA

AREA NO. 433H SUBJECT C36

F	0	2	5	D	0	10	I	G	U	A	C	U	15	H	O	T	E	L	20
			25			30							35						40
			45			50													

(7)

25X1A

DATE OF PHOTO	TYPE	QUALITY	CLASS	NO. OF CARDS	SOURCE OF PHOTOGRAPH
June 6 0 4	4	2	3	1	

CLASSIFICATION

CAPTIONED BY

Approved For Release 2000/04/26 : CIA-RDP78-05867A0006301240033-2

FORM NO. 174 USE PREVIOUS EDITIONS

PHOTO ANALYSIS REPORT

201

Approved For Release 2000/04/26 : CIA-RDP78-05867A000301240033-8 W

PHOTO NO.	LOG NO.	MAP REFERENCE	LATITUDE	LONGITUDE
43378	1133	(11)	25° 15' S	53° 38' W
COUNTRY	PROVINCE			
BRAZIL	PARANA			
AREA NO.	SUBJECT	SUBJECT	SUBJECT	SUBJECT
433H	D3A			
F	O	I	U	E
2	D	G	A	R
	O		C	O
			A	M
H		D	C	
O		E	A	
T		S	T	
E			A	
L			R	
			A	
			C	
			T	
			S	

(11)

25X1A

DATE OF PHOTO	TYPE	QUALITY	CLASS	NO. OF CARBS	SOURCE OF PHOTOGRAPH
June 603		2	3	1	

CLASSIFICATION: Approved For Release 2000/04/26 : CIA-RDP78-05867A000301240033-8 W



Approved For Release 2000/04/26 : CIA-RDP78-05867A000301240033-4  
 PHOTO NO. 813377 MAP REFERENCE p 1733 LATITUDE 57-48 W LONGITUDE

COUNTRY Paraguay PROVINCE Capital District

AREA NO	SUBJECT	SUBJECT	SUBJECT	SUBJECT	SUBJECT	SUBJECT	SUBJECT	SUBJECT	SUBJECT	SUBJECT
615H	1G9									
A	S	U	N	C	I	O	N	(n r)		A
									15	R
									35	F
									50	O
									40	R

(3,31)

25X1A

DATE OF PHOTO	TYPE	QUALITY	CLASS	NO. OF COPIES
June 6 0	8	2	3	1

CLASSIFICATION Approved For Release 2000/04/26 : CIA-RDP78-05867A000301240033-4  
 CAPTIONED BY moj

Approved For Release 2000/04/26 : CIA-RDP78-05867A000301240033-4

PHOTO NO.	813378		PROVINCE	BOQUERON				LONGITUDE	61° 22' W.						
COUNTRY	Paraguay														
AREA NO.	115H	SUBJECT	C68	SUBJECT	AKU	SUBJECT	ALE	SUBJECT		SUBJECT		SUBJECT		SUBJECT	
F I L A D E L F I A		C E N E		S T R E E T											
5		10		15		20		25		30		35		40	
25		30		35		40		45		50		55		60	
45		50		55		60		65		70		75		80	

(6, 7, 28, 37)

25X1A

DATE OF PHOTO	TYPE	QUALITY	CLASS	NO. OF CARDS
June	6 0 4	1	3	3

CAPTIONED BY  
*Hij*

Approved For Release 2000/04/26 : CIA-RDP78-05867A000301240033-4

PHOTO ANALYSIS REPORT


PHOTO NO. *Approved For Release 2000/04/26 : CIA-RDP78-05867A000301240033-4* MAP REFERENCE *61337.9 P 1133* LATITUDE *60 92 W.* LONGITUDE

COUNTRY *Paraguay* PROVINCE *BOQUERON*

AREA NO.	SUBJECT	SUBJECT	SUBJECT	SUBJECT	SUBJECT	SUBJECT	SUBJECT	SUBJECT
<i>115H</i>	<i>CG8</i>							<i>20</i>
<i>F I L A D E L F I A</i>	<i>5</i>		<i>10</i>					<i>40</i>
	<i>25</i>		<i>30</i>				<i>35</i>	
	<i>45</i>		<i>50</i>					

*(6)*

*25X1A*

DATE OF PHOTO	TYPE	QUALITY	CLASS	NO. OF CARDS	SOURCE OF PHOTOGRAPH
<i>June</i>	<i>60 P</i>	<i>2</i>	<i>3</i>	<i>1</i>	

CLASSIFICATION *Approved For Release 2000/04/26 : CIA-RDP78-05867A000301240033-4* CAPTIONED BY *[Signature]*

PHOTO NO. *816001* MAP REFERENCE *P 1153* LATITUDE *22° 08' 33" S* LONGITUDE *72° 03' 37" W*  
 Approved For Release 2000/04/26 : CIA-RDP78-05867A000301240033-4

COUNTRY	<i>Paraguay</i>		PROVINCE	<i>BOQUERON</i>						
AREA NO	<i>115 H</i>	SUBJECT	SUBJECT	SUBJECT	SUBJECT	SUBJECT	SUBJECT	SUBJECT	SUBJECT	
		<i>C68</i>							<i>20</i>	
		<i>5</i>							<i>10</i>	
									<i>35</i>	
		<i>25</i>							<i>30</i>	
									<i>50</i>	
		<i>45</i>								

*F I L A D E L F I A*

*(6)*

*25X1A*

DATE OF PHOTO	TYPE	QUALITY	CLASS	NO. OF CARDS
<i>June 6 0 8</i>	<i>8</i>	<i>2</i>	<i>3</i>	<i>1</i>



CLASSIFICATION: *Conf*  
 Approved For Release 2000/04/26 : CIA-RDP78-05867A000301240033-4  
 PHOTO ANALYSIS REPORT


PHOTO NO. 812281  
 APPROVED FOR RELEASE 2000/04/26 : CIA-RDP78-05867A000301240033-4  
 MAP REFERENCE P1153  
 LATITUDE 26-33 W.  
 LONGITUDE

COUNTRY	PARAGUAY		PROVINCE	BOQUERON														
AREA NO.	115H	SUBJECT	C68	SUBJECT	AK5	SUBJECT		SUBJECT		SUBJECT		SUBJECT		SUBJECT		SUBJECT		
	E	I	L	A	D	E	L	F	I	A		A	R	S	T	R	I	P
	W	I	T	H		D	I	R	T		R	U	N	W	A	Y		A
	R	I	G	H	T													

(6, 31)

25X1A

DATE OF PHOTO	TYPE	QUALITY	CLASS	NO. OF SLIDS
June 6 0 8	8	2	3	2



Approved For Release 2000/04/26 : CIA-RDP78-05867A000301240033-4

PROTC NO. 8332 P 1153 AIR REFERENCE LATTITUDE LONGITUDE 59-40 W.

COUNTRY	PARAGUAY		PROVINCE	CAPITAL DISTRICT						
AREA NO	615H	SUBJECT	AK6	SUBJECT	ZE9	SUBJECT	SUBJECT	SUBJECT	SUBJECT	SUBJECT
	A	S	U	N	C	I	O	N	10	P
	S	T	R	O	E	S	S	N	15	R
									20	E
									35	A
									40	I
									45	R
									50	P
										O
										R
										T
										E
AIR FORCE TRANSPORT IN FG.										
(3, 20, 31)										
25X1A										
DATE OF PHOTO		TYPE	QUALITY	CLASS	NO. OF CARDS					
June 60		4	3	3	2					
CLASSIFICATION		CAPTIONED BY								
Approved For Release 2000/04/26 : CIA-RDP78-05867A000301240033-4		[REDACTED]								

PHOTO NO. **813343** *p 1153* MAP REFERENCE **CIA-RDP78-05867A000301240033-4** LATITUDE **14° 33' S** LONGITUDE **54° 32' W**

COUNTRY **PARAGURY** PROVINCE **BOQUERON**

AREA NO	SUBJECT	SUBJECT	SUBJECT	SUBJECT	SUBJECT	SUBJECT	SUBJECT	SUBJECT	SUBJECT
<b>115H</b>	<b>C6B</b>	<b>AKU</b>							
<b>F I L A</b>	<b>D E L F I A</b>					<b>S T R E E T</b>			

**C E N T R E**

(6, 7, 28)

DATE OF PHOTO	TYPE	QUALITY	CLASS	NO. OF CARDS	SOURCE OF PHOTOGRAPH
<b>June 6 0 4</b>		<b>2</b>	<b>3</b>	<b>2</b>	

CLASSIFICATION **Approved For Release 2000/04/26 : CIA-RDP78-05867A000301240033-4**

FORM NO. 174 USE PREVIOUS EDITIONS

PHOTO ANALYSIS REPORT

PHOTO NO.	813384	LOT NO.	R1153	LONGITUDE	
COUNTRY	PARAGUAY		PROVINCE	AMAMBAY	
AREA NO.	815H	SUBJECT	AKU	SUBJECT	
	R	O	A	D	5
					10
					15
					20
					25
					30
					35
					40
					45
					50

ROAD IOKMS. FROM PED  
 ROAD JUAN CABALLERO TO  
 ROAD CONCEPCION.

(28)

25X1A

DATE OF PHOTO	TYPE	QUALITY	CLASS	NO. OF CARDS
22 Feb	61	4	3	1

CAPTIONED BY *ml*



PHOTO NO.	813385	LIST NO.	P-1153	LONGITUDE			
COUNTRY	Paraguay		PROVINCE	AMAMBAY			
AREA NO.	P15 H	SUBJECT	AKU	SUBJECT		SUBJECT	
	R	5	8	10	F	15	20
	O		K	S	R	M	P
	J	25	A	30	A	35	E
	U		C	B	L	R	D
	A	45	N	50	L	O	R
	R		C	P	E	T	O
	D		O	C	R	W	
			N	E	O		
			C	P			
			E				
			P				
			C				
			I				
			O				
			N				
			.				

(28)

25X1A

DATE OF PHOTO	TYPE	QUALITY	CLASS	NO. OF CARDS
22 Feb	614	1	3	1
CLASSIFICATION	CAPTIONED BY			
	Conf. M.J.			



Approved For Release 2000/04/26 : CIA-RDP78-05867A000301240033-4

PHOTO NO. 813387 REF ID: A65 LONGITUDE 22 54 22


COUNTRY PARAGUAY PROVINCE AMAMBAY

AREA NO	SUBJECT	SUBJECT	SUBJECT	SUBJECT	SUBJECT	SUBJECT	SUBJECT	SUBJECT	SUBJECT
P15H	AK5	AK2	ALE						
P	E	D	R	O	J	U	A	N	C
									A
									B
									L
									L
									E
									R
									O

~~(21, 32)~~ (20, 31, 32)

25X1A

DATE OF PHOTO	TYPE	QUALITY	CLASS	NO. OF CARDS
	4	1	3	3



CLASSIFICATION Approved For Release 2000/04/26 : CIA-RDP78-05867A000301240033-4





Approved For Release 2000/04/26 : CIA-RDP78-05867A000801240033-4 SE

LONGITUDE


PHOTO NO. 813390 LOT NO. P4373 REFERENCE C 10 770 780

COUNTRY	AREA NO	SUBJECT	SUBJECT	SUBJECT	SUBJECT	SUBJECT	SUBJECT	SUBJECT
VIETNAM	32L	AG8	ALA	C2E				
		5		10		15		20
		25		30		35		40
		45		50				
		SAIGON - LO OKING - FROM						
		SHIP ON RIVIERE DE						
		SAIGON						
		KHAN-HOI QUAY SHED H-13.						

SW

STATINTL

(2930)



DATE OF PHOTO	TYPE	QUANTITY	CLASS	NO. OF CARDS
1 JUN 61	4	2	4	3

Approved For Release 2000/04/26 : CIA-RDP78-05867A000301240033-4

Approved For Release 2000/04/26 : CIA-RDP78-05867A000301240033-4

PHOTO NO.	81339i	LOT NO.	P4373	REF ID	C	GRID	10	LONGITUDE	77N	77E					
COUNTRY	VIETNAM		PROVINCE	COCHINHINH											
AREA NO.	52L	SUBJECT	ALB	SUBJECT	C62	SUBJECT	AL4	SUBJECT		SUBJECT		SUBJECT		SUBJECT	
	8	ALICON				LOCKIN			15			FRM		20	
		2	HIP			30			35			DR		40	
	8	ALICON				50									

ANCHORAGE NUMBER 9.

STATINTL

(6 29 30)


DATE OF PHOTO	TYPE	QUALITY	CLASS	NO. OF CARDS
15 JAN	1	4	2	4
				3

CLASSIFICATION: Approved For Release 2000/04/26 : CIA-RDP78-05867A000301240033-4

Approved For Release 2000/04/26 : CIA-RDP78-05867A000301240033-4

PHOTO NO.	813392	LOT#	P4373	REF ID	A	APPROVAL	10	LONGITUDE	112 49 00
COUNTRY	VIETNAM		PROVINCE	COCHINCHINE					
AREA NO.	32L	SUBJECT	ALA	SUBJECT	AG 8	SUBJECT	CG 2	SUBJECT	
	5								20
	15								40
	25								
	35								
	45								
<p>TAN THUAN DONG QUAY; WEST WAREHOUSE          NUMBERS 2 AND 5. FLOATING CRANE IN POOR CONDITION.</p>									
STATINTL									
DATE OF PHOTO		TYPE	QUALITY	CLASS	NO. OF CARDS				
15 JUN 61		4	2	4	3				
CAPTIONED BY									

SE





Approved For Release 2000/04/26 : CIA-RDP78-05867A000301240033-42 F

PHOTO NO. 813393 LOT NO. P4373 PROV. COCHINCHINE

COUNTRY VIETNAM AREA NO. 326 SUBJECTS ALA AL4 C2E

8 A I G O N L O O K I N G FROM  
 S H I P O N R I V I E R DE

5 A I G O N, (SEE)

TAN THUAN DONG QUAY; WEST WAREHOUSE  
 NUMBER 5 AND 7.

STATINTL

(29 30 7)

DATE OF PHOTO	TYPE	QUALITY	CLASS	NO. OF CARDS
15 JUN 61	4	2	4	3



CLASSIFIED Approved For Release 2000/04/26 : CIA-RDP78-05867A000301240033-4

PHOTO ANALYSIS REPORT







Approved For Release 2000/04/26 : CIA-RDP78-05867A000301240033-42E

PHOTO NO.	812297	LOT NO.	P4373	PROVINCE	COCHINCHINE	LONGITUDE	10 47N
COUNTRY	VIETNAM						
AREA NO.	32L	SUBJECT	ALA D36	SUBJECT	AID AIN	SUBJECT	
	\$ A I G O N				L O O K I N G		F R O M
	\$ H I P				R I V I E R E		D E
	\$ A I G O N.						(NE)
	STAN - VAC PETROLEUM TERMINAL, PIER NO. 1						

STATINTL

(16, 29) (30)

DATE OF PHOTO	TYPE	QUALITY	CLASS	NO. OF CARDS
1 JUN 61	4	2	4	4



Approved For Release 2000/04/26 : CIA-RDP78-05867A000301240033-4

PHOTO ANALYSIS REPORT





Approved For Release 2000/04/26 : CIA-RDP78-05867A000301240033-42

PHOTO NO.	513401	LOT NO.	P4373	MAP REFERENCE	C	LATITUDE	10° 47' N	LONGITUDE	106° 33' E
COUNTRY	VIETNAM		PROVINCE COCHINCHINE						
AREA NO.	32L	SUBJECT	ALA	SUBJECT	ALD	SUBJECT	AIN	SUBJECT	D36
	\$ A I G O N								
	\$ H I P								
	\$ A I G O N								
(WEST) CALTEX PETROLEUM TERMINAL, CALTEX WHARF									

STATINTL

DATE OF PHOTO	1 JUN 61	TYPE	1	QUALITY	2	CLASS	4	NO. OF CARDS	4
CLASSIFICATION	O C U		CAPTIONED BY		WHEEDM #13				

PHOTO NO.	813100	LOT NO.	P4373	MAP REFERENCE	C	LATITUDE	10° 49' N	LONGITUDE	106° 42' E
COUNTRY	VIETNAM		PROVINCE COCHINCHINE						
AREA NO.	32L	SUBJECT	ALA	SUBJECT	ALD	SUBJECT	AIN	SUBJECT	D36
	\$ A I G O N								
	\$ H I P								
	\$ A I G O N								
(SW) SHELL PETROLEUM TERMINAL, SHELL WHARF NO. 3.									

STATINTL

DATE OF PHOTO	1 JUN 61	TYPE	4	QUALITY	2	CLASS	4	NO. OF CARDS	4
CLASSIFICATION	O C U		CAPTIONED BY		WHEEDM				

Approved For Release 2000/04/26 : CIA-RDP78-05867A000301240033-4



Approved For Release 2000/04/26 : CIA-RDP78-05867A000301240033-4 E

PHOTO NO.	LOT NO.	MAP REFERENCE	LATITUDE	LONGITUDE
Approved For Release 2000/04/26 : CIA-RDP78-05867A000301240033-4 E				
COUNTRY	PROVINCE			
ANGOLA				
AREA NO	SUBJECT	SUBJECT	SUBJECT	SUBJECT
12	AL2	ALA	AHE	
L O B I T O	5	L K G.	10	\$ W. 15
E L E V A T O R	25	\$	30	35
B G.	45		50	
				20
				40
				FR. POST OFFICE.

2430 25X1A

DATE OF PHOTO	TYPE	QUALITY	CLASS	NO. OF CARDS
JULY 10 1964	1	1	B	3
CLASSIFICATION	CAPTIONED BY			
CONF	JP			

Approved For Release 2000/04/26 : CIA-RDP78-05867A000301240033-4

PHOTO NO.	LOT NO.	MAP REFERENCE	LATITUDE	LONGITUDE
Approved For Release 2000/04/26 : CIA-RDP78-05867A000301240033-4				
COUNTRY	PROVINCE			
ANGOLA				
AREA NO.	SUBJECT	SUBJECT	SUBJECT	SUBJECT
12	C16			
L O B I T O		2 K G.	N W.	P U B L
I C A D M I N I		S T R A T I O N		O F
F I C E \$				FR. POST OFFICE.

8 25X1A

DATE OF PHOTO	TYPE	QUALITY	CLASS	NO. OF CARDS
JULY 11 4		1	B	1
CLASSIFICATION			CAPTIONED BY	
CONF			JP	

Approved For Release 2000/04/26 : CIA-RDP78-05867A000301240033-4

PHOTO NO. LOT NO. MAP REFERENCE LATITUDE LONGITUDE

COUNTRY PROVINCE

ANGOLA

AREA NO SUBJECT SUBJECT SUBJECT SUBJECT SUBJECT SUBJECT SUBJECT SUBJECT

1E

D23

D22

ALB

L O B I T O L K G E A C R O D

L O B I T O

B A Y

L O B I T O

L I G H T H O U S E

2

25X1A

DATE OF PHOTO	TYPE	QUALITY	CLASS	NO. OF CARDS
JULY 61	4	1	3	3

CLASSIFICATION CAPTIONED BY

CONF

JP

FORM NO. 1 Jan 56 Approved For Release 2000/04/26 : CIA-RDP78-05867A000301240033-4 PHOTO ANALYSIS REPORT

Approved For Release 2000/04/26 : CIA-RDP78-05867A000301240033-4 E

PHOTO NO. LOT NO. MAP REFERENCE LATITUDE LONGITUDE

COUNTRY PROVINCE

ANGOLA

AREA NO SUBJECT SUBJECT SUBJECT SUBJECT SUBJECT SUBJECT SUBJECT SUBJECT

12

D22

L O B I T O L K G \$ W A L O N G

A T L A N T I C B E A C H P R O T

E C T E D W I T H \$ H O R T P I L I N G \$

(H)

25X1A

2

DATE OF PHOTO	TYPE	QUALITY	CLASS	NO. OF CARDS
JULY 6 1 4		1	3	1

CLASSIFICATION CAPTIONED BY

Approved For Release 2000/04/26 : CIA-RDP

Approved For Release 2000/04/26 : CIA-RDP78-05867A000301240033-4 E

PHOTO NO.	LOT NO.	MAP REFERENCE	LATITUDE	LONGITUDE
Approved For Release 2000/04/26 : CIA-RDP78-05867A000301240033-4 E				
COUNTRY		PROVINCE		
ANGOLA				
AREA NO.	SUBJECT	SUBJECT	SUBJECT	SUBJECT
12	D23	D22	AB7	
L O B I T O		L K G.	E.	A C R O I E
L O B I T O		B A V.	C	E M E N T
P L A N T.				
25X1A				
DATE OF PHOTO	TYPE	QUALITY	CLASS	NO. OF CARDS
JULY 61	4	1	3	2
CLASSIFICATION	CONTROLLED BY			
CONF	JP			
Approved For Release 2000/04/26 : CIA-RDP78-05867A000301240033-4 E				
FORM NO. 1 Jan 56 PHOTO ANALYSTS REPORT				

Approved For Release 2000/04/26 : CIA-RDP78-05867A000301240033-4 E

PHOTO NO.	LOT NO.	MAP REFERENCE	LATITUDE	LONGITUDE
Approved For Release 2000/04/26 : CIA-RDP78-05867A000301240033-4 E				
COUNTRY	PROVINCE			
ANGOLA				
AREA NO	SUBJECT	SUBJECT	SUBJECT	SUBJECT
12	AJD	D36		
D O N D O	5	R N R	10	C A M B A M B E
A M.	25	E A K E	30	C R E A T E D.]
G.	E.		50	L K

[SONEEE UTILITY CO CONSTRUCTING DAM]

25X1A

1-17	DATE OF PHOTO	TYPE	QUALITY	CLASS	NO. OF CARDS
JULY 16 1	4	1	3	2	
CLASSIFICATION	CAPTIONED BY				
CONF	JP				

PHOTO NO. 81340. APPROVED FOR RELEASE 2000/04/26 : CIA-RDP78-05867A000301240033-4

COUNTRY: ANZOLA PROVINCE:

AREA NO. 12 SUBJECT: HSD

5 D O W N D A M L I K G. 10 15 D O W N C 20

25 U A N A V A L L E Y F R O M D A 30 35 40

45 M \$ I T E [ L I K G. ] 50

[SONEFF, UTILITY CO. CONSTRUCTING DAM.]

25X1A

DATE OF PHOTO	TYPE	QUALITY	CLASS	NO. OF CARDS
JULY 11 4	1	1	3	1

CLASSIFICATION: CAPTIONED BY: IP

Approved For Release 2000/04/26 : CIA-RDP78-05867A0003012400334E

PHOTO NO.	LOT NO.	MAP REFERENCE	LATITUDE	LONGITUDE
813410	3772			
COUNTRY	PROVINCE			
ANGOLA				
AREA NO.	SUBJECT	SUBJECT	SUBJECT	SUBJECT
12	AJD	AGP		
	5	10	15	20
D O N D O	(N R)	C A M B	A M B E	D
	25	30	35	40
A M.	L K G.	\$ E		
	45	50		

25X1A

17-25	DATE OF PHOTO	TYPE	QUALITY	CLASS	NO. OF CARDS
JULY 61	4	1	3	2	
CLASSIFICATION	CAPTIONED BY				
CONF	JP				

Approved For Release 2000/04/26 : CIA-RDP78-05867A0003012400334E

FORM NO. 1, June 56

PHOTO ANALYSTS REPORT



Approved For Release 2000/04/26 : CIA-RDP78-05867A000301240033-4  
INTEGIB

Approved For Release 2000/04/26 : CIA-RDP78-05867A000301240033-4

Approved For Release 2000/04/26 : CIA-RDP78-05867A000301240033-4

PHOTO NO. 013412 LOT NO. 5072 MAP REFERENCE 04 LATITUDE 07 LONGITUDE 17

COUNTRY ANGOLA PROVINCE

AREA NO	SUBJECT	SUBJECT	SUBJECT	SUBJECT	SUBJECT	SUBJECT	SUBJECT	SUBJECT
12	AJD							
D O N D O	(N R)			C A M B	A M B E			D
A M	L K G.	N.						

25X1A

DATE OF PHOTO	TYPE	QUALITY	CLASS	NO. OF CARDS
JULY 6 1	4	1	3	1

CLASSIFICATION CONF CAPTIONED BY JP

Approved For Release 2000/04/26 : CIA-RDP78-05867A000301240033-4

PHOTO NO. 3425 LOT NO. 10 MAP REFERENCE 10 LATITUDE 09 18 S LONGITUDE 14 26 E

COUNTRY ANGOLA PROVINCE

AREA NO	SUBJECT	SUBJECT	SUBJECT	SUBJECT	SUBJECT	SUBJECT	SUBJECT	SUBJECT	SUBJECT
<u>12</u>	<u>ADD</u>	<u>ADP</u>							
<u>DOND</u>	<u>5</u>	<u>(NR)</u>	<u>10</u>	<u>C</u>	<u>A</u>	<u>M</u>	<u>B</u>	<u>A</u>	<u>M</u>
<u>AM</u>	<u>25</u>	<u>LK</u>	<u>30</u>	<u>N</u>	<u>W</u>				
	<u>45</u>	<u>G</u>	<u>50</u>						

17-25

25X1A

DATE OF PHOTO	TYPE	QUALITY	CLASS	NO. OF CARDS
<u>JULY 61</u>	<u>4</u>	<u>1</u>	<u>3</u>	<u>2</u>
CLASSIFICATION <u>CONF</u>			CAPTIONED BY <u>JP</u>	

PHOTO NO. **Approved For Release 2000/04/26 : CIA-RDP78-05867A000301240033-4** LOT NO. **5732** MAP REFERENCE **59** LATITUDE **09** LONGITUDE **23E**

COUNTRY **ANGOLA** PROVINCE

AREA NO	SUBJECT	SUBJECT	SUBJECT	SUBJECT	SUBJECT	SUBJECT	SUBJECT	SUBJECT
<b>12</b>	<b>AJD</b>							
<b>D O N D O</b>	<b>(N R)</b>		<b>10</b>	<b>C A M B A M B E</b>	<b>15</b>		<b>20</b>	<b>D</b>
<b>A M</b>	<b>K K G.</b>		<b>25</b>	<b>N W.</b>	<b>30</b>	<b>35</b>		<b>40</b>
			<b>45</b>		<b>50</b>			

**17**

**25X1A**

DATE OF PHOTO	TYPE	QUALITY	CLASS	NO. OF CARDS
<b>JULY 6 1 4</b>	<b>1</b>	<b>1</b>	<b>3</b>	<b>1</b>
CLASSIFICATION <b>CONF</b>			CAPTIONED BY <b>JP</b>	

PHOTO NO. Approved For Release 2000/04/26 : CIA-RDP78-05867A000301240033-4E LOT NO. 3722 MAP REFERENCE 097A LATITUDE 09 47 S LONGITUDE 14 26 E

COUNTRY ANGOLA PROVINCE

AREA NO.	SUBJECT	SUBJECT	SUBJECT	SUBJECT	SUBJECT	SUBJECT	SUBJECT	SUBJECT
<u>12</u>	<u>AJD</u>							
<u>D O N D O</u>	<u>(N R)</u>				<u>C A M B A M B E</u>			
<u>A M.</u>	<u>L K G.</u>	<u>\$</u>						

17 25X1A

DATE OF PHOTO	TYPE	QUALITY	CLASS	NO. OF CARDS
<u>JULY 6 1 4 1</u>			<u>3</u>	<u>1</u>
CLASSIFICATION <u>CONF</u>			CAPTIONED BY <u>JP</u>	

Approved For Release 2000/04/26 : CIA-RDP78-05867A000301240033-4

PHOTO NO. 813416  
 ICI NO. P3922  
 MAP REFERENCE C  
 LATITUDE 09 41 S  
 LONGITUDE 14 26 E

COUNTRY ANGOLA PROVINCE

AREA NO.	SUBJECT	SUBJECT	SUBJECT	SUBJECT	SUBJECT	SUBJECT	SUBJECT	SUBJECT
12	D.36							
D O N D O	5		10	C U A N Z A	15	R		20
D O F	25		30	N A V I G A T I O N	35			40
	45		50					

RIVER

25X1A

DATE OF PHOTO	TYPE	QUALITY	CLASS	NO. OF CARDS
JULY 61	4	1	B	1

CLASSIFICATION CONF CAPTIONED BY JP



PHOTO NO. Approved For Release 2000/04/26 : CIA-RDP78-05867A0003012400334E

COUNTRY ANGOLA PROVINCE

AREA NO	SUBJECT	SUBJECT	SUBJECT	SUBJECT	SUBJECT	SUBJECT	SUBJECT	SUBJECT
12	AKW	AKU						
	D O N D O	(N R)	10	M O C O	15	20		
	H I G H W A Y		25	B R I D G E	30	35	N R	40
	I T Y		45		50		NEAR	RIVER

25X1A

28

DATE OF PHOTO	TYPE	QUALITY	CLASS	NO. OF CARDS
JULY 6 1 4		1	3	2

CLASSIFICATION CONF CAPTIONED BY JP



PHOTO NO. 813313 P 3932 MAP REFERENCE CIA-RDP78-05867A000301240033-4 E LATITUDE 5 LONGITUDE 32 E

COUNTRY <u>MOZAMBIQUE</u>		PROVINCE												
AREA NO <u>80</u>	SUBJECT <u>C26</u>	SUBJECT <u>C62</u>	SUBJECT	SUBJECT	SUBJECT	SUBJECT	SUBJECT	SUBJECT	SUBJECT	SUBJECT	SUBJECT			
<u>B</u>	<u>E</u>	<u>I</u>	<u>R</u>	<u>A</u>	<u>L</u>	<u>K</u>	<u>G</u>	<u>\$</u>	<u>F</u>	<u>R</u>	<u>H</u>	<u>O</u>	<u>T</u>	<u>E</u>
<u>L</u>	<u>E</u>	<u>M</u>	<u>B</u>	<u>A</u>	<u>I</u>	<u>X</u>	<u>A</u>	<u>D</u>	<u>O</u>	<u>R</u>				

25X1A

<u>6-7</u>	DATE OF PHOTO	TYPE	QUALITY	CLASS	NO. OF CARDS
<u>JUNE 61</u>	<u>4</u>	<u>1</u>	<u>3</u>	<u>2</u>	
CLASSIFICATION					CAPTIONED BY
<u>Approved For Release 2000/04/26 : CIA-RDP78-05867A000301240033-4 E</u>					<u>LP</u>



PHOTO NO. 813421 P3422 MAP REFERENCE C LATITUDE LONGITUDE  
 Approved For Release 2000/04/26 : CIA-RDP78-05867A000301240033-4 E

COUNTRY	AREA NO	SUBJECT	SUBJECT	SUBJECT	SUBJECT	SUBJECT	SUBJECT	SUBJECT	SUBJECT
MOZAMBIQUE	80	AKU	<del>AKU</del>						
		5	(NR)	10	A	P	P	R	O
					A	P	P	R	O
		25		30	A	P	P	R	O
					A	P	P	R	O
		45		50	A	P	P	R	O
					A	P	P	R	O
					A	P	P	R	O
					A	P	P	R	O
					A	P	P	R	O

25X1A

DATE OF PHOTO	TYPE	QUALITY	CLASS	NO. OF CARDS
JUNE 6 1 8		1	3	2

CLASSIFICATION **CONF** CAPTIONED BY **JP**  
 Approved For Release 2000/04/26 : CIA-RDP78-05867A000301240033-4 E  
 FORM NO. 174 USE PREVIOUS EDITIONS PHOTO ANALYSIS REPORT

