

Approved For Release 2000/04/26 : CIA-RDP78-05867A000301240029-9

PHOTO NO. 812921	LOT NO. P4820	C	47-59 IV	LONGITUDE 18-07 E
COUNTRY YUGOSLAVIA		PROVINCE HRVATSKA		
AREA NO. 280 M	SUBJECT AL9	SUBJECT	SUBJECT	SUBJECT
D	U	B	R	0
		V	N	1
				K
				10
				15
				20
				25
				30
				35
				40
				45
				50
(7, 30)				STATINTL
DATE OF PHOTO	TYPE	QUALITY	CLASS	NO. OF CARDS
MAY	60	4	2	4
CAPTIONED BY MOT				SOURCE OF PHOTOGRAPH
				[REDACTED]
Approved For Release 2000/04/26 : CIA-RDP78-05867A000301240029-9 PHOTO ANALYSIS REPORT				GPO 918791
FORM NO. 174 USE PREVIOUS EDITIONS				

PHOTO NO: 812922		LOT NO: P4820		REFERENCE: C		LONGITUDE: 42-37N 17-07E	
COUNTRY: YUGOSLAVIA				PROVINCE: HRVATSKA			
AREA NO: 280M		SUBJECT: AL9	SUBJECT: C62	SUBJECT:	SUBJECT:	SUBJECT:	SUBJECT:
D	U	B	R	5	0	V	N
				10			
				25			
				30			
				35			
				40			
				45			
				50			
				STATINTL			
				(7, 30)			
DATE OF PHOTO		TYPE	QUALITY	CLASS	NO. OF CARDS	SOURCE OF PHOTOGRAPH	
MAY 6 C		3	2	4	2	[REDACTED]	
CLASSIFICATION		CAPTIONED BY					

PHOTO NO. 812923	LOT NO. P4820	C	42-39 N.	LONGITUDE 18-07 E
COUNTRY Yugoslavia	PROVINCE HRVATSKA			
AREA NO. 280M	SUBJECT DZL	SUBJECT	SUBJECT	SUBJECT
D	U	B	R	O
5	V	N	I	K.
10		M	O	U
15		T	H	
20				O
25				F
30				
35				
40				
45				
EMPTYING INTO NEAR BAY				
(2) STATINTL				
DATE OF PHOTO	TYPE	QUALITY	CLASS	NO. OF CARDS
May	60	4	2	4
CAPTIONED BY MCT			SOURCE OF PHOTOGRAPH	
Approved For Release 2000/04/26 : CIA-RDP78-05867A000301240029-9				
PHOTO ANALYSIS REPORT				

PHOTO NO. 812924 LOT NO. P4830 REFERENCE C 41-42 N

COUNTRY YUGOSLAVIA PROVINCE MAKEDONIJA

AREA NO	SUBJECT	SUBJECT	SUBJECT	SUBJECT	SUBJECT	SUBJECT	SUBJECT	SUBJECT	SUBJECT
680 M	AKU	CG2	AMI						
T	I	T	O	V	U	E	L	E	S
H	I	N	G	T	O	W	N	P	A
2								R	A
								P	R
								O	A
								C	

PART PANORAMA.

1, 6, 23, 28

STATINTL

DATE OF PHOTO	TYPE	QUALITY	CLASS	NO. OF CARDS	SOURCE OF PHOTOGRAPH
May 60	4	2	4	3	[REDACTED]

CLASSIFICATION CAPTIONED BY [REDACTED]

Approved For Release 2000/04/26 : CIA-RDP78-05867A000301240029-9

PHOTO NO. 812925

LOT NO. P4820

REFERENCE C 41-42 N

LONGITUDE 21-48E

COUNTRY		PROVINCE							
YUGOSLAVIA		MAKEDONIA							
AREA NO.	SUBJECT	SUBJECT	SUBJECT	SUBJECT	SUBJECT	SUBJECT	SUBJECT	SUBJECT	SUBJECT
680M	C62	DID							
I	I	T	O	V	V	E	L	E	S
H	I	N	E	T	O	W	N	P	A
2								R	T
								A	P
								P	R
								O	A
								C	

PART PANORAMA

(1,6)

STATINTL

DATE OF PHOTO	TYPE	QUALITY	CLASS	NO. OF CARDS	SOURCE OF PHOTOGRAPH
May 60	3	2	4	2	[REDACTED]
CAPTIONED BY					
MOJ					

Approved For Release 2000/04/26 : CIA-RDP78-05867A000301240029-9


GPO 918791

Release 2000/04/26 : CIA-RDP78-05867A000301240029-9

PHOTO NO.	812926			LOT NO.	P4820			MAP REFERENCE	C			LONGITUDE	41-42N 21-48E					
COUNTRY	YUGOSLAVIA						PROVINCE	MAKEDONIJA										
AREA NO.	680 M		SUBJECT	C62		SUBJECT	DIB		SUBJECT	DLQ		SUBJECT			SUBJECT			
	T	I	T	O	V		V	E	L	E	S		O	V	E	R	L	O
	K	I	N	G		V	A	R	D	A	R		V	A	L	L	E	Y

(1,6)

STATINTL

DATE OF PHOTO		TYPE	QUALITY	CLASS	NO. OF CARDS	SOURCE OF PHOTOGRAPH
May 6 0		3	2	4	3	
CAPTIONED BY					MOT	

Approved For Release 2000/04/26 : CIA-RDP78-05867A000301240029-9

PHOTO ANALYSIS REPORT

GPO 918791

Approved For Release 2000/04/26 : CIA-RDP78-05867A000301240029-9

PHOTO NO. 812927 LOT NO. P4820 MAP REFERENCE C LONGITUDE 41-47 N 21-48 E

COUNTRY	YUGOSLAVIA							PROVINCE	MAKEDONIJA							
AREA NO	680 M	SUBJECT	9EL	SUBJECT	DIB	SUBJECT		SUBJECT		SUBJECT		SUBJECT				
	T	I	T	O	V	V	E	L	E	S	U.	S.	M	A	D	E

USED IN GEOLOGIC RESEARCH.

STATINTL

(1,20)

DATE OF PHOTO	TYPE	QUALITY	CLASS	NO. OF CARDS	SOURCE OF PHOTOGRAPH
May 60	4	2	4	2	[REDACTED]
CAPTIONED BY MCT					

PHOTO NO. 812925 LOT NO. 74820 C LONGITUDE 21-48E

COUNTRY	YUGOSLAVIA		PROVINCE					
AREA NO	680M		MAKEDONIA					
SUBJECT	C62	D1B	D36					
T	5	V	K	10	E	S	V	
R	25	R	I	30	N	F	15	
	45			50			35	
							20	
							40	

(1,6)

STATINTL

DATE OF PHOTO	TYPE	QUALITY	CLASS	NO. OF CARDS	SOURCE OF PHOTOGRAPH
May 60	8	2	4	3	[REDACTED]
CAPTIONED BY					
[REDACTED]					

PHOTO NO. 812929		LOT NO. P4820		C		4-1-57		LONGITUDE 21-48E	
COUNTRY YUGOSLAVIA				PROVINCE MAKE DONIJA					
AREA NO. 6804	SUBJECT D36	SUBJECT D1B	SUBJECT C62	SUBJECT AKT	SUBJECT	SUBJECT	SUBJECT	SUBJECT	SUBJECT
T	I	T	O	V	V	E	L	E	S
R	I	V	E	R	B	R	I	D	G

(1, 6, 28)

STATINTL

DATE OF PHOTO	TYPE	QUALITY	CLASS	NO. OF CARDS	SOURCE OF PHOTOGRAPH
May 6 0 8	8	1	4	4	[REDACTED]
CLASSIFICATION					CAPTIONED BY
Approved For Release 2000/04/26 : CIA-RDP78-05867A000301240029-9					100T

PHOTO NO. 812933 LOT NO. P4820 C 41-4277 LONGITUDE 21-48E

COUNTRY YUGOSLAVIA PROVINCE MAKEDONIA

AREA NO	SUBJECT	SUBJECT	SUBJECT	SUBJECT	SUBJECT	SUBJECT	SUBJECT	SUBJECT
680 M	AKM	CGB						
T	I	T	O	V	V	E	L	E
N	E	A	N	D	G	R	A	D
G								

STATINTL

(7,27)

DATE OF PHOTO	TYPE	QUALITY	CLASS	NO. OF CARDS	SOURCE OF PHOTOGRAPH
608	8	1	4	2	[REDACTED]

PHOTO NO. 812934 LOT NO. P4820 REFERENCE C 42-30A

COUNTRY	PROVINCE	SUBJECT	SUBJECT	SUBJECT	SUBJECT	SUBJECT	SUBJECT	SUBJECT	SUBJECT
YUGOSLAVIA	MAKEDONIJA	AKU	CEB	ALE					
AREA NO. 680 M			10			15			20
S K O P J E			30			35			40
			45						

(7, 28, 32)

STATINTL

DATE OF PHOTO	TYPE	QUALITY	CLASS	NO. OF CARDS	SOURCE OF PHOTOGRAPH
May 60	4	1	4	3	[REDACTED]

PHOTO ANALYSIS REPORT

PHOTO ID. 812935 LOT NO. 24976 MAP REFERENCE C

COUNTRY YUGOSLAVIA PROVINCE MAKEDONIJA

AREA NO	SUBJECT	SUBJECT	SUBJECT	SUBJECT	SUBJECT	SUBJECT	SUBJECT	SUBJECT
630M	AHR							
T	I	T	O	V	V	E	L	E
M	P	O	P	P	Y	F	I	E
O	F	T	O	W	N			

15 (n r) 20 O P I U
35 S O U T H I 40

STATINTL

(24)

DATE OF PHOTO	TYPE	QUALITY	CLASS	NO. OF CARDS	SOURCE OF PHOTOGRAPH
May 60	4	2	4	1	[REDACTED]

CAPTIONED BY 115

PHOTO NO. 812938 LOT NO. P4820 REFERENCE C 41-4271

COUNTRY YUGOSLAVIA PROVINCE MAKEDONIJA

AREA NO	SUBJECT	SUBJECT	SUBJECT	SUBJECT	SUBJECT	SUBJECT	SUBJECT
680M	AHR						
I	T	V	V	E	L	E	S
M	P	O	P	P	Y	F	I
O	F	T	O	W	N		

15 (R) O P I U
35 S O U T H 40

STATINTL

(24)

DATE OF PHOTO	TYPE	QUALITY	CLASS	NO. OF CARDS	SOURCE OF PHOTOGRAPH
May 6 0 4	4	2	4	1	[REDACTED]

CAPTIONED BY MJS

PHOTO NO. 812937	LOT NO. P4820	MAP REFERENCE C	LONGITUDE 42-00N 21-39E	
COUNTRY YUGOSLAVIA	PROVINCE MAKEDONIA			
AREA NO 620M	SUBJECT C64	SUBJECT	SUBJECT	SUBJECT
S	K	O	P	J E
	5			10
	25			30
	45			50
				15
				35
				40
				20

STATINTL

(7, 28)

DATE OF PHOTO	TYPE	QUALITY	CLASS	NO. OF CARDS	SOURCE OF PHOTOGRAPH
May 60	4	1	4	1	[REDACTED]
CAPTIONED BY					[REDACTED]

PHOTO ANALYSIS REPORT

Case 2000/04/26 : CIA-RDP78-05867A000301240029-9

PHOTO NO. 812939 LOT NO. P4820

COUNTRY		PROVINCE																	
YUGOSLAVIA		MAKEDONIJA																	
AREA NO	SUBJECT	SUBJECT	SUBJECT	SUBJECT	SUBJECT	SUBJECT	SUBJECT	SUBJECT	SUBJECT	SUBJECT	SUBJECT								
680M	ALB	AKU																	
M	O	D	E	5	O	F	10	T	R	A	V	E	L	15	I	N	20	R	U
R	A	L	25	A	R	E	A	30	O	U	T	S	35	I	D	E	40	O	F
S	K	O	P	45	J	E		50											

(28, 32)

STATINTL

DATE OF PHOTO	TYPE	QUALITY	CLASS	NO. OF CARDS	SOURCE OF PHOTOGRAPH
May 60	4	1	4	2	[REDACTED]

CLASSIFIED For Release 2000/04/26 : CIA-RDP78-05867A000301240029-9

PHOTO ANALYSIS REPORT

PHOTO NO. 812943 LOT NO. P4820 MAP REFERENCE C LONGITUDE 22-04 E

COUNTRY YUGOSLAVIA PROVINCE SRBIJA

AREA NO	SUBJECT	SUBJECT	SUBJECT	SUBJECT	SUBJECT	SUBJECT	SUBJECT
450M	26B	AKW	AMI				
V L A D I C I N			H A N			R O A D	B
R I D G E I N			B G				

(7, 23, 28)

STATINTL

DATE OF PHOTO	TYPE	QUALITY	CLASS	NO. OF CARDS	SOURCE OF PHOTOGRAPH
MAY 60	4	2	4	3	[REDACTED]

PHOTO ANALYSIS REPORT

PHOTO NO.	812944	LOT NO.	P4820	MAP REFERENCE	C	42-43 71.	LONGITUDE	22-04 E
COUNTRY	YUGOSLAVIA		PROVINCE	SRBIJA				
AREA NO.	480M	SUBJECT	C6B	SUBJECT	ALE	SUBJECT	AKU	
	V	L	A	D	S	I	C	I
								N
								¹⁰ H A N
								20
								35
								40
								50
								50

STATINTL

(7, 28)

DATE OF PHOTO	TYPE	QUALITY	CLASS	NO. OF CARDS	SOURCE OF PHOTOGRAPH
MAY 60	4	1	4	3	[REDACTED]
CAPTIONED BY					
M.S.J.					

PHOTO ANALYSIS REPORT

PHOTO NO. 812945 LOT NO. P4820 C 42-43 N. 22-04 E

COUNTRY YUGOSLAVIA PROVINCE SRBIJA

AREA NO	SUBJECT	SUBJECT	SUBJECT	SUBJECT	SUBJECT	SUBJECT	SUBJECT
480M	AKE	AI					
V L A D I C I N			H A N			G A S O L I	
N E	T A N K		T R U C K			I N	B G.

STATINTL

(7,16)

DATE OF PHOTO	TYPE	QUALITY	CLASS	NO. OF CARDS	SOURCE OF PHOTOGRAPH
MAY 60	4	2	4	2	[REDACTED]

PHOTO ANALYSIS REPORT

Approved For Release 2000/04/26 : CIA-RDP78-05867A000301240029-9

PHOTO NO. 812946 LOT NO. P4820 SUBJECT C REFERENCE 42-4372 LONGITUDE 22-04E

COUNTRY YUGOSLAVIA PROVINCE SRBIJA

AREA NO	SUBJECT	SUBJECT	SUBJECT	SUBJECT	SUBJECT	SUBJECT	SUBJECT	SUBJECT
430M	26B	ALE						20
V L A D I C I N			10	H A N			15	
			30				35	40
			45					
			50					

(7, 28) STATINTL

DATE OF PHOTO	TYPE	QUALITY	CLASS	NO. OF CARDS	SOURCE OF PHOTOGRAPH
MAY 6 0	4	1	4	2	[REDACTED]

CLASSIFICATION Approved For Release 2000/04/26 : CIA-RDP78-05867A000301240029-9

Approved For Release 2000/04/26 : CIA-RDP78-05867A000301240029-9

PHOTO NO. 812917		LOT NO. P4820		C		42-43 77		LONGITUDE 22-04 E	
COUNTRY YUGOSLAVIA		PROVINCE SRBIJA							
AREA NO 480M		SUBJECT C6B		SUBJECT		SUBJECT		SUBJECT	
V L A D I C I N		H A N							
		25		30		35		40	
		45		50					
								STATINTL	
								(7, 28)	
DATE OF PHOTO		TYPE	QUANTITY	CLASS	NO. OF CARDS	SOURCE OF PHOTOGRAPH			
MAY 60		4	1	4	1	[REDACTED]			
CLASSIFICATION		CAPTIONED BY							
		MAY							

Approved For Release 2000/04/26 : CIA-RDP78-05867A000301240029-9

PHOTO ANALYSIS REPORT

PHOTO NO.	812948	LOT NO.	P4820	PROVINCE	C	LONGITUDE	22-04E
COUNTRY	YUGOSLAVIA			SRBIJA			
AREA NO.	480M	SUBJECT	C6B	SUBJECT	AMI	SUBJECT	
		5		10		15	20
	V L A D I C I N			H A N		35	40
		25		30			
		45		50			
(7, 23, 28)						STATINTL	
DATE OF PHOTO	TYPE	QUALITY	CLASS	NO. OF CARDS	SOURCE OF PHOTOGRAPH		
MAY 6 0	4	2	4	2	[REDACTED]		
CLASSIFICATION	CAPTIONED BY						

PHOTO ANALYSIS REPORT

Approved For Release 2000/04/26 : CIA-RDP78-05867A000301240029-9

PHOTO NO. 812949	LOT NO. P 4820	PROVINCE SRBIA		LONGITUDE 22-32E
COUNTRY YUGOSLAVIA				
AREA NO. 480M	SUBJECT C6B	SUBJECT C46	SUBJECT	SUBJECT
NEGOTIATION		10	15	20
		30	35	40
		45	50	
(7,10)				STATINTL
DATE OF PHOTO MAY 60	TYPE 4	QUALITY 2	CLASS 4	NO. OF CARDS 2
CLASSIFICATION				SOURCE OF PHOTOGRAPH
Approved For Release 2000/04/26 : CIA-RDP78-05867A000301240029-9				

LONGITUDE 22-32E

PHOTO NO. 812950
 LOT NO. P4820
 MAP REFERENCE (NIS) 44-13 W.
 COUNTRY YUGOSLAVIA
 PROVINCE ~~S~~ SRBIJA
 AREA NO 480M
 SUBJECT C6B C48
 SUBJECT C48
 SUBJECT 10
 SUBJECT 15
 SUBJECT 20
 N E G O T I N
 SUBJECT 25
 SUBJECT 30
 SUBJECT 35
 SUBJECT 40
 SUBJECT 45
 SUBJECT 50
 STATINTL
~~SECRET~~ (10)

DATE OF PHOTO	TYPE	QUALITY	CLASS	NO. OF CARDS	SOURCE OF PHOTOGRAPH
May 60	4	2	4	2	[REDACTED]

PHOTO NO. 812951 LOT NO. P4820 (NIS) 44-173A

COUNTRY YUGOSLAVIA PROVINCE SRBIJA

AREA NO	SUBJECT	SUBJECT	SUBJECT	SUBJECT	SUBJECT	SUBJECT	SUBJECT
480M	C6B	AKU					
N	E	G	O	T	I	N	
E	T	S	C	E	N	E	

	10	15	20	25	30	35	40
	S	U	N	D	A	Y	
							S
							T
							R
							E

(17)

STATINTL

DATE OF PHOTO	TYPE	QUALITY	CLASS	NO. OF CARDS	SOURCE OF PHOTOGRAPH
60	4	1	4	2	[REDACTED]

Approved For Release 2000/04/26 : CIA-RDP78-05867A000301240029-9

LONGITUDE 22-32 E

PHOTO NO. 812952

LOT NO. P4820

(NIS)

44-43N

COUNTRY	YUGOSLAVIA		PROVINCE	SRBIJA															
AREA NO.	4804	SUBJECT	C6B	SUBJECT		SUBJECT		SUBJECT		SUBJECT									
	N	E	G	O	T	I	N		S	U	N	D	A	Y		S	T	R	E
	E	T	S	C	E	N	E												

(7, 28)

STATINTL

DATE OF PHOTO	TYPE	QUALITY	CLASS	NO. OF CARDS	SOURCE OF PHOTOGRAPH
May 60	4	2	4	1	[REDACTED]

Approved For Release 2000/04/26 : CIA-RDP78-05867A000301240029-9

PHOTO ANALYSIS REPORT

PHOTO NO. 812953	LOT NO. P4820	REFERENCE NO. (715)	44-130
COUNTRY YUGOSLAVIA	PROVINCE SRBIJA		
AREA NO. 480M	SUBJECT C6B	SUBJECT ALE	
N	E	G	O
5	T	I	N
10	S	U	N
15	D	A	Y
20	S	T	R
25	E		
30			
35			
40			
45			

STATINTL

(28, 32)

DATE OF PHOTO	TYPE	QUALITY	CLASS	NO. OF CARDS	SOURCE OF PHOTOGRAPH
May 6 0 4	4	2	4	2	[REDACTED]

Approved For Release 2000/04/26 : CIA-RDP78-05867A000301240029-9

PHOTO NO. 812954 LOT NO. P4820

COUNTRY	PROVINCE	SUBJECT	SUBJECT	SUBJECT	SUBJECT	SUBJECT	SUBJECT	SUBJECT
YUGOSLAVIA	SRBIJA	480M	C66	AKU	ALE			
R	U	R	A	L	S	C	E	N
I	V	E	R	V	A	L	L	E

STATINTL

(28, 32) (~~58~~)

DATE OF PHOTO	TYPE	QUALITY	CLASS	NO. OF CARDS	SOURCE OF PHOTOGRAPH
May 6 0	4	2	4	3	[REDACTED]

Approved For Release 2000/04/26 : CIA-RDP78-05867A000301240029-9

LONGITUDE

PHOTO NO. 812955

LOT NO. P4820

COUNTRY YUGOSLAVIA

PROVINCE SRBIA

AREA NO	480 M	SUBJECT C66	SUBJECT C38	SUBJECT	SUBJECT	SUBJECT	SUBJECT	SUBJECT	SUBJECT
		5		10		15		20	
		25		30		35		40	
		45		50					

TYPICAL FARM IN SE A

REA OF REPUBLIC

STATINTL

(7, 24)

DATE OF PHOTO	TYPE	QUALITY	CLASS	NO. OF CARDS	SOURCE OF PHOTOGRAPH
May 60	4	1	4	2	[REDACTED]

CLASSIFIED BY [REDACTED]

CAPTIONED BY [REDACTED]

PHOTO ANALYSIS REPORT

Case 2000/04/26 : CIA-RDP78-05867A000301240029-9

PHOTO NO. 812955 LOT NO. F4820

COUNTRY YUGOSLAVIA PROVINCE SRBIA

AREA NO	SUBJECT	SUBJECT	SUBJECT	SUBJECT	SUBJECT	SUBJECT	SUBJECT	SUBJECT
480 M	C66	C68	AKU					
V I L L	A G E		1 N		S E		A R E A	20
F	R E P U B L I C							40

STATINTL

(7,28)

DATE OF PHOTO	TYPE	QUALITY	CLASS	NO. OF CARDS	SOURCE OF PHOTOGRAPH
May 60	4	1	4	3	[REDACTED]

CAPTIONED BY May

Approved For Release 2000/04/26 : CIA-RDP78-05867A000301240029-9 GPO 918791

PHOTO NO. 812957		LOT NO. P4779		LONGITUDE			
COUNTRY USSR		PROVINCE					
AREA NO.	SUBJECT	SUBJECT	SUBJECT	SUBJECT	SUBJECT	SUBJECT	SUBJECT
	NAKA						
REAR	VIEW	OF	AN	12			20
UB	AT	RANG	GOON	AI	R	P	OR
T							

25X1X

31

DATE OF PHOTO	TYPE	QUALITY	CLASS	NO. OF CARDS	SOURCE OF PHOTOGRAPH
12740CT	61	4	2	B 1	

PHOTO ANALYSIS REPORT

Approved For Release 2000/04/26 : CIA-RDP78-05867A000301240029-9

LONGITUDE 96 10 E

PHOTO NO.	812958	LOT NO.	P4779	PROVINCE	PEGU								
COUNTRY	USSR BURMA												
AREA NO.	730	SUBJECT	AK6	SUBJECT	AK6	SUBJECT	AK2	SUBJECT		SUBJECT		SUBJECT	
	R	A	N	G	O	N	S	E	R	V	I	C	E
	C	K	W	T	H	I	L	-	I	S	C	O	O
	N	B	G	A	T	A	A	I	R	P	O	R	T

25X1X

19, 20, 31

DATE OF PHOTO	TYPE	QUALITY	CLASS	NO. OF CARDS
12-14 OCT 61	4	2	B	3

SOURCE OF PHOTOGRAPH	
CAPTIONED BY	C2

Approved For Release 2000/04/26 : CIA-RDP78-05867A000301240029-9

GPO 918791

Approved For Release 2000/04/26 : CIA-RDP78-05867A000301240029-9

PHOTO NO. 812950		LOT NO. P4779		NOT RECORDED C		1647N		LONGITUDE 9610E	
COUNTRY BURMA			PROVINCE PEGU						
AREA NO 73U		SUBJECT C2G	SUBJECT AKE	SUBJECT AKE	SUBJECT	SUBJECT	SUBJECT	SUBJECT	SUBJECT
RAN G		5 O O N	10 S E R	15 V I C E	20 T R U	35	40	45	50
CK AT		A	I	R	P	O	R	T	
25X1X									
DATE OF PHOTO		TYPE	QUALITY	CLASS	NO. OF CARDS	SOURCE OF PHOTOGRAPH			
12-14 OCT 61		4	2	B	3				
CLASSIFICATION		APPROVED BY	DATE	CAPTIONED BY					
Approved For Release		SP/	2000/04/26	CIA-RDP78-05867A000301240029-9					
PHOTO ANALYSIS REPORT									
FORM NO. 174	1 Jun 56	USE PREVIOUS EDITIONS	GPO 918791						

PHOTO NO.	817930	LOT NO.	P4779	MAP REFERENCE	C	1641N	LONGITUDE	9610E
COUNTRY	UPPER BURMA		PROVINCE PEGU					
AREA NO.	73U	SUBJECT	AK2	AK6	AKE			
	R	A	N	G	O	N	S	E
	W	W	I	T	H	A	N	-
	L	T	A	T	A	I	R	P


					25X1X	
					192031	
DATE OF PHOTO	TYPE	QUALITY	CLASS	NO. OF CARDS	SOURCE OF PHOTOGRAPH	
12-14 OCT 61	4	2	B	2		
					2	

PHOTO NO. 812961 LOT NO. P1528 MAP REFERENCE C 07224

COUNTRY	ANGOLA								
AREA NO	12	SUBJECT	AID	SUBJECT	AUC	SUBJECT		SUBJECT	
		5			(N P)	10		L K G	15
		25				30		E \$ E	40
		45				50		P O W E R	DA

M
 PORTUGALIA & CITY. OWNED BY DIAMANG
 & SUPPLIES ALL POWER FOR COMPANY
 OPERATIONS.
 BETWEEN

25X1X

DATE OF PHOTO	TYPE	QUALITY	CLASS	NO. OF CARDS
MAR 6 17	14	1	3	2
CAPTIONED BY				

PHOTO ANALYSIS REPORT

LONGITUDE 20 50
14 25 E

PHOTO NO. 812962 LOT NO. P1538 MAP REFERENCE WAG LATITUDE 04 47 S

COUNTRY ANGOLA PROVINCE

AREA NO	SUBJECT	SUBJECT	SUBJECT	SUBJECT	SUBJECT	SUBJECT	SUBJECT	SUBJECT	SUBJECT
13	CIN								
10	DUK								
15	AT								
20	EUR								
25	OP								
30	EA								
35	N								
40	W								
45	ORK								
50	ER								

25X1X

DATE OF PHOTO	TYPE	QUALITY	CLASS	NO. OF CARDS
MAR 6	1	4	1	3

CLASSIFICATION CCNA CAPTIONED BY JP

LONGITUDE 20 50
LATITUDE 04 44 S

PHOTO NO. 812963 LOT NO. P1578 MAP REFERENCE C LATITUDE 04 44 S LONGITUDE 20 50

COUNTRY ANGOLA PROVINCE

AREA NO	SUBJECT	SUBJECT	SUBJECT	SUBJECT	SUBJECT	SUBJECT	SUBJECT	SUBJECT	SUBJECT
1E	AKE	C26							
DUNDO			L	K	G	E	A	T	T R U
C K \$	B Y								H O P \$

25X1X

10-32

DATE OF PHOTO	TYPE	QUALITY	CLASS	NO. OF CARDS
MAR 6 1	4	1	3	2

CONF CAPTIONED BY JP

PHOTO NO. 812964 LOT NO. P1578 MAP REFERENCE 6 LATITUDE 0 4 4 4 S

COUNTRY	ANGOLA		PROVINCE						
AREA NO	1 Z	SUBJECT C68	SUBJECT C38						
	D	U	N	D					
	L	Z	A	G	E				
	D	E	C	A	R	V	A	L	H

25X1X

DATE OF PHOTO	TYPE	QUALITY	CLASS	NO. OF CARDS
MAR 6 1	4	1	3	2
CONF				CAPTIONED BY JP

PHOTO NO. 812965 LOT NO. P 1528 MAP REFERENCE C LATITUDE 0 ~~0 11 3~~ LONGITUDE 20 50 ~~42 5 E~~

COUNTRY ANGOLA PROVINCE

AREA NO	SUBJECT	SUBJECT	SUBJECT	SUBJECT	SUBJECT	SUBJECT	SUBJECT	SUBJECT
12	C 26	ACE						
D U N D 0 0		L K G.	10	W.	A	T	T	R A D
E R D \$	25	\$ T O R E	30	R U N	35	B Y	D I A	40
M A N G	45		50					

TO HENRIQUE DE CARVALHO.

25X1X

10-14-

DATE OF PHOTO	TYPE	QUALITY	CLASS	NO. OF CARDS
MAR 6 1	4	1	3	2

CONF CAPTIONED BY JP

PHOTO NO. 812966 LOT NO. P 1528 MAP REFERENCE C LATITUDE 04 44 S

COUNTRY	ANGOLA		PROVINCE								
AREA NO	12	SUBJECT	C38	SUBJECT	C08						
	D	U	N	D							
	H	U	T								
	P	O	R	T							

(N R) 10 L K G 15 W A T 20
B E T W E E N 30 C I T Y 40
P O R T U G A L I A 45

25X1X

6-7

DATE OF PHOTO	TYPE	QUALITY	CLASS	NO. OF CARDS
MAR 6 1	4	1	3	2
CLASSIFICATION CONF				CAPTIONED BY JP

LONGITUDE 2050
1425E

PHOTO NO.	812967	LOT NO.	P1528	MAP REFERENCE	C	LATITUDE	0 4 3
COUNTRY	ANGOLA		PROVINCE				
AREA NO.	1Z	SUBJECT	B82	SUBJECT		SUBJECT	
	D U O	N	D O		D I A M A N G		L A B O R
	A	T	O	R	Y.		

47

25X1X

DATE OF PHOTO	TYPE	QUALITY	CLASS	NO. OF CARDS
MAR 6 1 1 #		1	3	1

CLASSIFICATION CONF CAPTIONED BY JP

2000/04/26 : CIA-RDP78-05867A000301240029-9

LONGITUDE 20 50

PHOTO NO.

812968

LOT NO.

P 1538

MAP REFERENCE

C

LATITUDE

12 2
04 47 S

14 36 E

COUNTRY

ANGOLA

PROVINCE

AREA NO.

1Z

SUBJECT

C26

SUBJECT

SUBJECT

SUBJECT

SUBJECT

SUBJECT

SUBJECT

SUBJECT

DUNDO

GENERAL

STOR E

NEX T

GENERAL

PHO

P S.

GOODS SOLD AT

LOWER PRICE \$ BECAUSE DIAMANG IS IN CONGO BASIN

TREATY AREA \$ IMPORTS RECEIVE NON-DISCRIM

TORY CUSTOMS.

25X1X

10

DATE OF PHOTO

MAR

6

1

4

QUALITY

1

CLASS

3

NO. OF CARDS

1

CLASSIFICATION

CONF

CAPTIONED BY

JP

Approved For Release 2000/04/26 : CIA-RDP78-05867A000301240029-9

FORM NO. 174

USE PREVIOUS EDITIONS

PHOTO ANALYSTS REPORT

PHOTO NO. 812969 LOT NO. P1558 MAP REFERENCE C LATITUDE 7 22 04 ~~44~~ S LONGITUDE 20 50 ~~44~~ E

COUNTRY	ANGOLA		PROVINCE						
AREA NO	1Z	SUBJECT C26	SUBJECT ACF	SUBJECT AQ4					
	P	QU	N	S	Φ				
	R	A	L						
	A	N	G						

20
15
10
5
A T G E N E
35
40
R A L T O R E P F O F D I A M

SHOPS

25X1X

10-14-17

DATE OF PHOTO	TYPE	QUALITY	CLASS	NO. OF CARDS
MAR 4 1	4	1	2	2
CLASSIFICATION CONF				CAUTIONED BY JP

2000/04/26 : CIA-RDP78-05867A000301240029-9

LONGITUDE 20 50
14 26 E

PHOTO NO. 812970

LOT NO. P1528

MAP REFERENCE C

LATITUDE 7 22
0 17 4

COUNTRY ANGOLA

PROVINCE

AREA NO. 1Z

SUBJECT C3A

SUBJECT ACF

SUBJECT

SUBJECT

SUBJECT

SUBJECT

SUBJECT

SUBJECT

D E U R O P
E A N E M P 2 O Y E E O F D I A M
A N G. METAL ROOF

CHARACTERISTIC OF CONGO, NOT ANGOLA.

25X1X

7-14

DATE OF PHOTO	TYPE	QUALITY	CLASS	NO. OF CARDS
MAR 6 1	4	1	3	2

CAPTIONED BY JP

CLASSIFICATION Approved For Release 2000/04/26 : CIA-RDP78-05867A000301240029-9

FORM NO. 174 USE PREVIOUS EDITIONS 1 Jun 56

PHOTO ANALYSIS REPORT

PHOTO NO. 812971 LOT NO. P1578 MAP REFERENCE G LATITUDE 7 22 LONGITUDE 20 50

COUNTRY ANGOLA PROVINCE

AREA NO. 1E SUBJECT A59 SUBJECT A52 SUBJECT ACE SUBJECT SUBJECT SUBJECT SUBJECT SUBJECT

D 4040 D 000 AFRICAN WORK I

1 N G A T L A T H E I N D I A M

A N G M E T A L F H O P.

25X1X

MAR 14-25

DATE OF PHOTO	TYPE	QUALITY	CLASS	NO. OF CARDS
MAR 6 11	1st	1	3	3
CLASSIFICATION CONF				CAPTIONED BY JP

PHOTO NO. 812972 LOT NO. P1528 MAP REFERENCE C. LATITUDE 722 LONGITUDE 20 50

COUNTRY ANGOLA PROVINCE

AREA NO	SUBJECT	SUBJECT	SUBJECT	SUBJECT	SUBJECT	SUBJECT	SUBJECT	SUBJECT	SUBJECT
13	A52	ACF	AFC						
	DUNDO		REP	AIR					
	N	GENERAL							
	LAMANG.								

25X1X

DATE OF PHOTO	TYPE	QUANTITY	CLASS	NO. OF CARDS
MAR 6 1	4	1	3	2

CLASSIFICATION CONF CAPTIONED BY JP




PHOTO NO. 812973 LOT NO. P1528 MAP REFERENCE C LATITUDE 7 22 LONGITUDE 40 50

COUNTRY ANGOLA PROVINCE

AREA NO	SUBJECT	SUBJECT	SUBJECT	SUBJECT	SUBJECT	SUBJECT	SUBJECT	SUBJECT
1Z	ACF	AS2	AET					
DUNDO		LABOR	REPAIR					
ELECTRICAL		WIRING						
DIAMANG		REPAIR	SHOP					

VIN

25X1X

DATE OF PHOTO	TYPE	QUALITY	CLASS	NO. OF CARDS	CAPTURED BY
MAR 6 14		1	3	3	JP

CONF

PHOTO NO. 812974 LOT NO. P1528 MAP REFERENCE 0 LATITUDE 7 32 0 45 15 S LONGITUDE 20 50 12 55 E

COUNTRY ANGOLA PROVINCE

AREA NO	SUBJECT	SUBJECT	SUBJECT	SUBJECT	SUBJECT	SUBJECT	SUBJECT	SUBJECT
1E	ACF	152						
DUMOND			WORKER				ATI	DI
AMANG			REPAIR				HOP	

25X1X

100 14-25

DATE OF PHOTO	TYPE	QUALITY	CLASS	NO. OF CARDS
MAR 6	1	1	3	2

CLASSIFICATION CONF CAPTURED BY JP

PHOTO NO. 812975 LOT NO. P1528 MAP REFERENCE C LATITUDE 0 9 27 S

COUNTRY	AREA NO	SUBJECT	SUBJECT	SUBJECT	SUBJECT	SUBJECT	SUBJECT	SUBJECT	SUBJECT
ANGOLA	1Z	ACF	AS2						
				WORKER					
				REPAIR					

25X1X

DATE OF PHOTO	TYPE	QUANTITY	CLASS	NO. OF CARDS
MAR 6	1	1	3	2

PHOTO NO.	812976	LOT NO.	P1538	MAP REFERENCE	C	LATITUDE	0944P										
COUNTRY	ANGOLA		PROVINCE														
AREA NO.	1E	SUBJECT	A59	SUBJECT	A52	SUBJECT	ACF	SUBJECT	AET	SUBJECT		SUBJECT		SUBJECT		SUBJECT	
	Duo	N	d		L	A	B	O	R	E	R		A	T			20
	A	T	H	E		I	N		D		A	M	A	N	G		46
	R	E	P	A	I	R											

25X1X

DATE OF PHOTO	TYPE	QUALITY	CLASS	NO. OF CARDS
MAR 6 1974	1/4	1	3	4
CLASSIFICATION CONF				CAPTIONED BY JP

LONGITUDE 20 50
14 27 E

PHOTO NO. 812977 LOT NO. P1528 MAP REFERENCE C

COUNTRY ANGOLA PROVINCE

AREA NO. 1Z SUBJECT A52 SUBJECT ACF AE7 SUBJECT SUBJECT SUBJECT SUBJECT SUBJECT 20

DUN DO LABORER WORK 15

ING DON CHASHISH AT DI 35 40

AMANGI AUTOREPAIR SHOP. 50

25X1X

MAR 14-19

DATE OF PHOTO	TYPE	QUALITY	CLASS	NO. OF CARDS
MAR 6 1	1	1	3	2
CLASSIFICATION CONF				CAPTIONED BY IP

PHOTO NO. 812978 | LOT NO. P1528 | MAP REFERENCE C | LATITUDE ~~0 4 4 4 S~~ 7 2 2 | LONGITUDE ~~14 5 2 E~~ 20 50 E

COUNTRY	PROVINCE	SUBJECT											
ANGOLA		1Z	A52	ACE	AE7								
		DUPOND	PO	LABORER				15				AT	20
		A	C	M	I	N	E	R	Y				
		A	I	R									

DIAMANG

25X1X

DATE OF PHOTO	TYPE	QUALITY	CLASS	NO. OF CARDS
MAR 6 19 56	1卷	1	3	2
CLASSIFICATION CONF			CAPTIONED BY JP	

PHOTO NO. 812979 LOT NO. P1528 MAP REFERENCE 0 LATITUDE 09-47 S LONGITUDE 20 50 E

COUNTRY ANGOLA PROVINCE

AREA NO	SUBJECT	SUBJECT	SUBJECT	SUBJECT	SUBJECT	SUBJECT	SUBJECT	SUBJECT
1E	C2E	C20	ACF	As2				
D	U	W	D	0				
H	O	U	E	\$				
\$								

10 L K G W. A T W A R E
 30 R E P A I R
 40 \$ H O P
 50 DIAMANG

25X1X

14-25

DATE OF PHOTO	TYPE	QUALITY	CLASS	NO. OF CARDS
MARK	4	1	3	4
CLASSIFICATION CCNA				CAPTIONED BY JP

PHOTO NO. 812980 LOT NO. P1528 MAP REFERENCE C LATITUDE 0 ~~21~~ 5

COUNTRY ANGOLA PROVINCE

AREA NO	SUBJECT	SUBJECT	SUBJECT	SUBJECT	SUBJECT	SUBJECT	SUBJECT	SUBJECT
1Z	C26	ACF	A52					

D	24	25	26	27	28	29	30	31	32	33	34	35	36	37	38	39	40
A	I	R	\$	H	O	P	≠	O	F	D	L	A	M	A	N	G	

25X1X

14-25

DATE OF PHOTO	TYPE	QUALITY	CLASS	NO. OF CARDS
MAR 6 1	4	1	3	2
CLASSIFICATION CONF				CAPTIONED BY JP

Approved For Release 2000/04/26 : CIA-RDP78-05867A000301240029-9

LONGITUDE 2050
1456E

PHOTO NO. 812981 LOT NO. P1528 KEY REFERENCE C 04 ~~123~~

COUNTRY ANGOLA PROVINCE

AREA NO.	SUBJECT	SUBJECT	SUBJECT	SUBJECT	SUBJECT	SUBJECT	SUBJECT	SUBJECT
1Z	AKE	ACF	C2E			15		20
D U AN K D 3	000		L K G		\$ W.		A T	U N L
	25		E A M P 3			35	T R U C K \$	40
	45		W A R E H O U S E S				OF DIAMAND	
GENERAL \$HOP\$.								

25X1X

~~7-14-32~~

DATE OF PHOTO	TYPE	QUALITY	CLASS	NO. OF CARDS
MAR 6 1	4	1	3	3

CLASSIFICATION CONF CAPTIONED BY JP

PHOTO NO. 812982 LOT NO. P1528 MAP REFERENCE C LATITUDE 7 32 S LONGITUDE 20 50 W

COUNTRY ANGOLA PROVINCE

AREA NO	SUBJECT	SUBJECT	SUBJECT	SUBJECT	SUBJECT	SUBJECT	SUBJECT	SUBJECT	SUBJECT
1Z	AKE	ACF							
D	DU	D	L	K	G	S.	A	T	H
Y	D	U	T	Y	T	R	U	C	K
E	M	A	T	E	R	I	A	L	F

15
20
35
40
45
50
55
60
65
70
75
80
85
90
95
100

CITY. ALL COMPANY SUPPLIES ARRIVE IN SIMILAR FASHION.

25X1X

14-32

DATE OF PHOTO	TYPE	QUALITY	CLASS	NO. OF CARDS
MAR 6 1	4	1	3	2
CLASSIFICATION CCNF				CAPTIONED BY JP

PHOTO NO. 812983	LOT NO. P1528	MAP REFERENCE C	LATITUDE 0 4 1 5
COUNTRY ANGOLA	PROVINCE		
AREA NO. 12	SUBJECT AHS	SUBJECT ACE	SUBJECT
	SUBJECT	SUBJECT	SUBJECT
	SUBJECT	SUBJECT	SUBJECT
	SUBJECT	SUBJECT	SUBJECT
	SUBJECT	SUBJECT	SUBJECT
	SUBJECT	SUBJECT	SUBJECT
	SUBJECT	SUBJECT	SUBJECT
	SUBJECT	SUBJECT	SUBJECT
	SUBJECT	SUBJECT	SUBJECT
	SUBJECT	SUBJECT	SUBJECT
	SUBJECT	SUBJECT	SUBJECT
	SUBJECT	SUBJECT	SUBJECT

DEMAND DOO
 A M A N G
 A R M
 P I G
 E X P E R I M E N T A L F
 P E N A T D I

25X1X

14.24

DATE OF PHOTO	TYPE	QUALITY	CLASS	NO. OF CARDS
MAR 6 1	4	1	3	2
CLASSIFICATION	CONE	CAPTIONED BY	JP	

PHOTO NO.	812984	LOT NO.	P1528	MAP REFERENCE	C	LATITUDE	0 4 4 5
COUNTRY	ANGOLA			PROVINCE			
AREA NO.	1Z	SUBJECT	AHS	SUBJECT	ACE	SUBJECT	
		SUBJECT		SUBJECT		SUBJECT	
		SUBJECT		SUBJECT		SUBJECT	
		SUBJECT		SUBJECT		SUBJECT	
		SUBJECT		SUBJECT		SUBJECT	
		SUBJECT		SUBJECT		SUBJECT	
		SUBJECT		SUBJECT		SUBJECT	
		SUBJECT		SUBJECT		SUBJECT	

~~DU~~ ~~N~~ ~~D~~ ~~D~~ ~~D~~
 M A N G
 R M.

C A T T L E
 E X P E R I M E N T A L
 F A

25X1X

14-24	DATE OF PHOTO	TYPE	QUALITY	CLASS	NO. OF CARDS
	MAR 6 1	4	1	3	2
			CONF	CAPTIONED BY	JP

PHOTO NO. 812985 LOT NO. P1528 MAP REFERENCE C LATITUDE 0 4 24 S

COUNTRY ANGOLA PROVINCE

AREA NO. 1Z SUBJECT AYC ANN SUBJECT SUBJECT SUBJECT SUBJECT SUBJECT SUBJECT SUBJECT

DE U⁵ NR D⁵ OO (N. R.) L K G. W. A T L
UAC H I M O R. P O W E R H O U S E
E G U I P M E N T.
RIVER

25X1X

DATE OF PHOTO	TYPE	QUALITY	CLASS	NO. (N CARDS)
MAR 6 1	4	1	3	2
CLASSIFICATION CONF.			CAPTIONED BY JP	

PHOTO NO. 812986 LOT NO. P 1528 MAP REFERENCE
 LONGITUDE 20 50
 COUNTRY ANGOLEA PROVINCE
 AREA NO 12 SUBJECT AHC
 DUNDON L. K G W. A T L U A
 H I M O R. P O W E R H O U S E F B L
 D. G. (NR) RIVER

25X1X

DATE OF PHOTO	TYPE	QUALITY	CLASS	NO. OF CARDS
MAR 6 1	4	1	3	
CONF			CAPTIONED BY JP	



PHOTO NO. 812987 LOT NO. P1528 MAP REFERENCE NIS LATTITUDE 0720 S LONGITUDE 2047E

COUNTRY	AREA NO	SUBJECT	SUBJECT	SUBJECT	SUBJECT	SUBJECT	SUBJECT	SUBJECT	SUBJECT
ANGOLA	12	C16	C31						
P	O	R	T	G	A	L	A	L	K
T	P	O	R	T	U	G	U	E	S
T	R	A	T	O	R	H	O	M	E.

25X1X

DATE OF PHOTO	TYPE	QUALITY	CLASS	NO. OF CARDS
MAR 61	4	1	3	1

CLASSIFICATION CONF CAPTIONED BY JF

PHOTO NO. 812988 LOT NO. P 1528 MAP REFERENCE ME LATITUDE 07 20 S LONGITUDE 20 47 E

COUNTRY	AREA NO	SUBJECT	SUBJECT	SUBJECT	SUBJECT	SUBJECT	SUBJECT	SUBJECT	SUBJECT
ANGOLA	12	C16							
P	O	R	T	U	G	A	L	I	A
P	O	R	T	U	G	U	E	S	E
R	A	T	O	R	S	O	F	F	I

25X1X

DATE OF PHOTO	TYPE	QUALITY	CLASS	NO. OF CARDS	CAPTIONED BY
MAR 6 1	21	1	3	1	JP

LONGITUDE 2121E

PHOTO NO. 812989

LOT NO.

MAP REFERENCE IR.

LATITUDE 0741S

COUNTRY

PROVINCE

AREA NO. 12

SUBJECT ACF CZE AET

A	N	D	R	A	D	E	L	K	G	\$	W.	A	R				
L	A	M	A	N	G	E	L	E	C	T	R	I	C	A	L	R	E
P	A	I	R	F	A	C	I	L	I	T	I	E	\$	NEW	REPAIR		

\$HOP\$.

PART ① OF 2 PART PANORAMA. \$EE CIA

25X1X

7-14-23

DATE OF PHOTO	TYPE	QUALITY	CLASS	NO. OF CARDS
				3

CLASSIFICATION

CAPTIONED BY

PHOTO NO.	812990	LOT NO.	P 1528	MAP REFERENCE	J.R.	LATITUDE	0741 S	LONGITUDE	2121 E
COUNTRY	ANGOLA			PROVINCE					
AREA NO.	12	SUBJECT	ACF	SUBJECT	C2E	SUBJECT		SUBJECT	
	A	N	D	R	A	D	E		

PART 2 OF 2 PART PANOPAMA. SEE CIA

25X1X

7-14

DATE OF PHOTO	TYPE	QUALITY	CLASS	NO. OF CARDS
MAR 61	4	1	3	2
CLASSIFICATION				CAPTIONED BY
CONF				J.P.

Case 2000704726 : CIA-RDP78-05867A000301240029-9

PHOTO NO. 812991 | LOT NO. P 1528 | MAP REFERENCE LR. | LATITUDE 0741 S | LONGITUDE 2121 E

COUNTRY ANGOLA | PROVINCE

AREA NO 12 | SUBJECT ACF

A N D R A D E (N P.) | B L D G W H E

R E S I N K & F L O A T P R O C

E S S ? # H O U S E D.

25X1X

14

DATE OF PHOTO	TYPE	QUALITY	CLASS	NO. OF CARDS
MAR 01	4	1	3	1

CAPTIONED BY J P

LATITUDE ~~0544 S~~ LONGITUDE 2.050 ~~1122 E~~

PHOTO NO. 812992 LOT NO. P1528 MAP REFERENCE WAC

COUNTRY ANGOLA PROVINCE

AREA NO. 1Z SUBJECT C52 SUBJECT CIN

10 D D U G I N D D E L A G R A I 3 I N G 20

25 C E R E M O N Y B E F O R E \$ O C I 40

45 A L C E N T E R 50

↓ LKG. N. AT

25X1X

DATE OF PHOTO	TYPE	QUALITY	CLASS	NO. OF CARDS
MAR 6 1	4	1	3	2

CLASSIFICATION CONF CAPTIONED BY JP

LONGITUDE 20 50
~~17 25 E~~

PHOTO NO.	812993	LOT NO.	P1528	MAP REFERENCE	C	LATITUDE	0 54 5
COUNTRY	ANGOLA		PROVINCE				
AREA NO.	1Z	SUBJECT	D36	SUBJECT	D42	SUBJECT	ACE
	DUNDOO		(NR)		LU		ACHIMD
	DN		DIAMANG				CONCESS
	ON						RIVER

25X1X

1-14	DATE OF PHOTO	TYPE	QUALITY	CLASS	NO. OF CARDS
MAR 6 1	4	1	3	3	
CLASSIFICATION	CONF		CAPTIONED BY JP		

PHOTO NO.	812994		LOT NO.	P1528		MAP REFERENCE	C		LATITUDE	0 42 45 S		
COUNTRY	ANGOLA			PROVINCE								
AREA NO.	1Z		SUBJECT	C34		SUBJECT	ACF		SUBJECT			
	D 0 N 1 2 0 0 0		L		K		G		W.		A T D I A	
	M A N G		G		U		E S T		H		O U S E N R.	
	S P O R T		S		C		L U B.					

25X1X

7-14

DATE OF PHOTO	TYPE	QUALITY	CLASS	NO. OF CARDS
MAR 6 1	4	1	3	2

CONF CAPTIONED BY JP

PHOTO NO.	812995	LOT NO.	P1528	MAP REFERENCE	C	ALTITUDE	725 0945	LONGITUDE	2050 1125E
COUNTRY	ANGOLA								
AREA NO.	1E	SUBJECT	C34	SUBJECT	ACF	SUBJECT		SUBJECT	
	D	BU	N	D	00	L	K	G.	N. N. F.
	M	E.	O	F	D	I	R.	G.	E. N.
	M	A	N	G.					

DIRECTOR GENERAL

25X1X

DATE OF PHOTO	7-14	TYPE	4	QUALITY	1	CLASS	3	NO. OF CARDS	2
CLASSIFICATION	CONF			CAPTIONED BY		JP			

PHOTO NO.	812993	LOT NO.	P 1528	MAP REFERENCE		LONGITUDE	20 50
COUNTRY	ANGOLA		PROVINCE				
AREA NO.	1E	SUBJECT	C48	SUBJECT	C46		
DUNDO		B		O T A N N I C A L		P A	
R K W I T H		B A N D		S T A N D		3	
S T A T U E		L K G W A T					

25X1X

10	DATE OF PHOTO	TYPE	QUALITY	CLASS	NO. OF CARIS
MAR	6 1	4	1	3	2
CONF				CAPTIONED BY JP	

PHOTO NO. 812997 | LOT NO. P1528 | MAP REFERENCE C | LATITUDE 04 44 S | LONGITUDE 20 50 W

COUNTRY	ANGOLA		PROVINCE						
AREA NO	1Z	SUBJECT C52	SUBJECT C9A	SUBJECT ACF					
									20
	DUNN			DIAMANG					15
	EAT		FLAG						35
	REMON								40

UNARMED

25X1X

8-10-14				
DATE OF PHOTO	TYPE	QUALITY	CLASS	NO. OF CARDS
MAR 6 1	4	1	3	2
CONF			CAPTIONED BY JP	

LONGITUDE 2050
~~N 12 E~~

PHOTO NO. 812999

LOT NO. P1528

MAP REFERENCE C

LATITUDE 0 ~~11 S~~

COUNTRY	ANGOLA				PROVINCE					
AREA NO	1Z	SUBJECT C3A	SUBJECT ACF	SUBJECT	SUBJECT					
	D	U	N	D	L	K	G	W	A	T
	C	A	N	H	O	U	I	N	A	F
										R
										I

DIAMANG'S

25X1X

7-14	DATE OF PHOTO	TYPE	QUALITY	CLASS	NO. OF CARDS
MAR 6		4	1	3	2

CONA CAPTIONED BY JP

LONGITUDE 20 50
~~14 26 E~~

PHOTO NO. 813001 LOT NO. P 1528 MAP REFERENCE ✓ LATITUDE 0 9 ~~21~~ S

COUNTRY ANGOLA PROVINCE

AREA NO.	SUBJECT	SUBJECT	SUBJECT	SUBJECT	SUBJECT	SUBJECT	SUBJECT	SUBJECT	SUBJECT
12	ACF								
D	U	N	D	0	L	K	G	W.	A
J	N	G	25	30	30	E	E	N	I
T	45			50					

(NR.)

DIAMANE

25X1X

DATE OF PHOTO	TYPE	QUALITY	CLASS	NO. OF CARDS
MAR 6 1	4	1	3	1

CONF CAPTIONED BY JP

PHOTO NO. 813002 LOT NO. P1528 MAP REFERENCE C LATITUDE ~~09 41 S~~ 7 22 LONGITUDE 20 50 ~~11 25 E~~

COUNTRY ANGOLA PROVINCE

AREA NO	SUBJECT	SUBJECT	SUBJECT	SUBJECT	SUBJECT	SUBJECT	SUBJECT	SUBJECT
1E	ACF							
D B U N D O D	(N R)			L K G		W	A T	
D I A M A N G	O P E N			P I T			M I N	
E	D R A G			L I N E				

CLEAR AWAY OVERBURDEN.

25X1X

DATE OF PHOTO	TYPE	QUALITY	CLASS	NO. OF SLIDS
MAR 6	4	1	3	1

CLASSIFICATION CONF CAPTIONED BY JP

PHOTO NO. 813003 LOT NO. P1528 MAP REFERENCE C LATITUDE 0 ~~9 44 S~~ LONGITUDE 20 50 ~~14 26 E~~

COUNTRY ANGOLA PROVINCE

AREA NO	SUBJECT	SUBJECT	SUBJECT	SUBJECT	SUBJECT	SUBJECT	SUBJECT	SUBJECT
12	ACF							
BON	D	(N R)	10	L K G	15	W	A T	20
DIV	D		30		35		M I N	40
L A M A N G		O P E N	50					

GRAVEL TRANSPORTED BY SMALL CARS ON PULLEY SYSTEM.

25X1X

14

DATE OF PHOTO	TYPE	QUALITY	CLASS	NO. OF CARDS
MAR 6 1	4	1	3	1

CONF CAPTIONED BY JP

PHOTO NO.	813005	LOT NO.	P1528	MAP REFERENCE	C	LONGITUDE	2050
COUNTRY	ANGOLA		PROVINCE				
AREA NO	1Z	SUBJECT	D36	SUBJECT	DID	SUBJECT	
	D	5	(N R)	10	T	15	20
	0				E	R	A
	N	25		30			
	D						
	D	45		50	M	35	40
	I				I	N	R
	A				N	E	
	M						
	O						
	N						
	D						

25X1X

DATE OF PHOTO	TYPE	QUALITY	CLASS	NO. OF CARDS
MAR 6 1	4	1	3	2

CLASSIFICATION: CONF CAPTIONED BY: JP

PHOTO NO. 813006 LOT NO. P1528 MAP REFERENCE C LATITUDE 09 45 S LONGITUDE 20 50 E

COUNTRY ANGOLA PROVINCE

AREA NO	SUBJECT	SUBJECT	SUBJECT	SUBJECT	SUBJECT	SUBJECT	SUBJECT	SUBJECT
12	ACF							
D	H	N	D	O	(N	R)	D	I
A	M	O	N	D	M	I	N	E
E	N	R	E	M	O	V	E	D

DIAMANG DI
OVERBOARD
BY HAND.
STEAM SHOVEL PITS DIAMOND-BEARING GRAVEL
IN TRUCK FOR TRANSPORT TO WASHING PLANT.

25X1X

14	DATE OF PHOTO	TYPE	QUALITY	CLASS	NO. OF CARDS
MAR 61	4	1	3	1	
CLASSIFICATION	CAPTIONED BY				
CONF	JP				

PHOTO NO. 813007 LOT NO. P1528 MAP REFERENCE C LATITUDE 08507 LONGITUDE 1315E

COUNTRY ANGOLA PROVINCE

AREA NO	SUBJECT	SUBJECT	SUBJECT	SUBJECT	SUBJECT	SUBJECT	SUBJECT
12	AKU	C2G	C6B				
2	U	A	N	D	A		
	N	\$	T	R	E	E	T.
	T	R	E	E	\$.		

25X1X

DATE OF PHOTO	TYPE	QUALITY	CLASS	NO. OF CARDS
MAR. 6 1 4 1			3	3

Approved For Release 2000/04/26 : CIA-RDP78-05867A00030124002919

PHOTO NO. 813008 P 3735 LATITUDE 53 12 29 LONGITUDE 49 42 E

COUNTRY USSR PROVINCE

AREA NO	SUBJECT	SUBJECT	SUBJECT	SUBJECT	SUBJECT	SUBJECT	SUBJECT	SUBJECT
B 155 N	AKQ	C 71						
K I R O V			10			15		20
			30			35		40
H O N			50					

STATINTL

7, P, 27

DATE OF PHOTO	TYPE	QUALITY	CLASS	NO. OF CARDS	SOURCE OF PHOTOGRAPH
AUG 61	4	2	4	2	[REDACTED]

CLASSIFICATION Approved For Release 2000/04/26 : CIA-RDP78-05867A00030124002919

Approved For Release 2000/04/26 : CIA-RDP78-05867A000301240029-9
REGIB

Approved For Release 2000/04/26 : CIA-RDP78-05867A000301240029-9

PHOTO NO. 813010 Approved For Release 2000/04/26 : CIA-RDP78-05867A000301240020-9 MAP REFERENCE P3735 LATITUDE 30 12 40 20-9 LONGITUDE 132 52 E

COUNTRY USSR PROVINCE

AREA NO	SUBJECT	SUBJECT	SUBJECT	SUBJECT	SUBJECT	SUBJECT	SUBJECT	SUBJECT
<u>A291N</u>	<u>C26</u>	<u>C71</u>	<u>ALA</u>					
<u>NAKHODKA</u>				<u>10</u>	<u>DOCK</u>	<u>AREA</u>		<u>20</u>
				<u>30</u>				<u>40</u>
				<u>45</u>				
				<u>50</u>				

STATINTL

DATE OF PHOTO	TYPE	QUALITY	CLASS	NO. OF CARDS	SOURCE OF PHOTOGRAPH
<u>AUG 61</u>	<u>4</u>	<u>2</u>	<u>4</u>	<u>3</u>	

PHOTO NO. S13011
 MAP REFERENCE P3135
 LATITUDE 40° 21' 40" N
 LONGITUDE 132° 52' E

COUNTRY USSR

AREA NO.	SUBJECT	SUBJECT	SUBJECT	SUBJECT	SUBJECT	SUBJECT	SUBJECT	SUBJECT
A 291 N	C 26	C 71	ALA					
N A K H	O D K A			D O C K	A R E A			

STATINTL

DATE OF PHOTO	TYPE	QUALITY	CLASS	NO. OF CARDS	SOURCE OF PHOTOGRAPH
AUG 61	4	2	4	3	

PHOTO NO. 813012
 MAP REFERENCE P3735
 LATITUDE 40°30'12" N
 LONGITUDE 132°52' E

COUNTRY: USSR

AREA NO	SUBJECT	SUBJECT	SUBJECT	SUBJECT	SUBJECT	SUBJECT	SUBJECT	SUBJECT
A291N	C2G	C71	ALA					
N A K H O D K A				D O C K			A R E A	

STATINTL

7, 14, 30

DATE OF PHOTO	TYPE	QUALITY	CLASS	NO. OF CARDS	SOURCE OF PHOTOGRAPH
AUG 61	4	2	4	3	



CLASSIFICATION Approved For Release 2000/04/26 : CIA-RDP78-05867A000301240028-9

Approved For Release 2000/04/26 : CIA-RDP78-05867A000301240029-9

SECRET

Approved For Release 2000/04/26 : CIA-RDP78-05867A000301240029-9

PHOTO NO. 813014 P 3931 C 27 3727

LONGITUDE 127 00 E

COUNTRY	KOREA								
AREA NO	816 L	SUBJECT	Q L 3	SUBJECT	Q E G	SUBJECT		SUBJECT	
	5								
	10								
	15								
	20								
	25								
	30								
	35								
	40								

SEOUL SOVIET BUILT
MIG JET AIRPLANE ON
DISPLAY

CRAFT WAS FLOWN IN BY A NORTH KOREAN DEFECTOR

(3, 7, 8, 20)

STATINTL

DATE OF PHOTO	TYPE	QUALITY	CLASS	NO. OF CARDS	SOURCE OF PHOTOGRAPH
28 SEPT 61	2	2	4	2	
CAPTIONED BY PL					

PHOTO NO.	813015	P 3931	C	10 47 W	LONGITUDE	106 42 E
COUNTRY	VIETNAM		PROVINCE	COCHINCHINE		
AREA NO	32L	SUBJECT	SUBJECT	SUBJECT	SUBJECT	SUBJECT
		300	310			
		5	10	15	20	
		25	30	35	40	
		45	50			

\$ A I G O N
 Y I N \$ P E C T I N G
 H I T \$

LE V A N
 N A V A L

NOTE UNIDENTIFIED VESSEL IN BACKGROUND

STATINTL

(3, 8, 30)

DATE OF PHOTO	TYPE	QUALITY	CLASS	NO. OF CARDS	SOURCE OF PHOTOGRAPH
29 SEPT 61	4	2	4	2	

PHOTO ANALYSIS REPORT

Approved For Release 2000/04/26 : CIA-RDP78-05867A000301240029-9

SECRET

Next 4 Page(s) In Document Exempt

Approved For Release 2000/04/26 : CIA-RDP78-05867A000301240029-9