

Approved For Release 2000/04/26 : CIA-RDP78-05867A000301240027-1

PHOTO NO. 812713 *74718* REFERENCE *NIS* *6918N* *3334E*

COUNTRY *USSR* PROVINCE

AREA NO	SUBJECT	SUBJECT	SUBJECT	SUBJECT	SUBJECT	SUBJECT	SUBJECT	SUBJECT
<i>D51 N</i>	<i>D24</i>	<i>C29</i>	<i>D2K</i>	<i>984</i>				
	<i>5</i>	<i>15</i>	<i>35</i>		<i>15</i>	<i>35</i>	<i>20</i>	<i>40</i>
<i>LETINSKIY</i>					<i>MYS</i>		<i>IC OAS</i>	
<i>TLINEL</i>	<i>25</i>							
	<i>45</i>			<i>30</i>				

DATE OF PHOTO	TYPE	QUALITY	CLASS	NO. OF CARDS	SOURCE OF PHOTOGRAPH
<i>MID AUG 61</i>	<i>4</i>	<i>2</i>	<i>E</i>	<i>4</i>	<i>2723</i>
CLASSIFICATION <i>SECRET</i>					

Approved For Release 2000/04/26 : CIA-RDP78-05867A000301240027-1

PHOTO NO. 812714 LOT NO. 74778 REF ID: A15 6918N 3354E

COUNTRY USSR PROVINCE

AREA NO.	SUBJECT	SUBJECT	SUBJECT	SUBJECT	SUBJECT	SUBJECT	SUBJECT	SUBJECT
D51 N	D24	C29	D2K	984				
LE T I N	S	K I Y			M Y S		L C O	A 15
T L I N E								40

2723

25X1A

DATE OF PHOTO	TYPE	QUALITY	CLASS	NO. OF CARDS	SOURCE OF PHOTOGRAPH
MID AUG 61	4	2	B	4	[REDACTED]

PHOTO NO. 812715 LOT NO. P4778 REFERENCE NIS LOCATION 69 15 N 33 29 E

COUNTRY USSR PROVINCE

AREA NO.	SUBJECT	SUBJECT	SUBJECT	SUBJECT	SUBJECT	SUBJECT	SUBJECT	SUBJECT
D SIN	D 21	D 2 K						
S	E	L	O	V	A	T	Y	Y
R	C	O	A	S	T	L	I	N
K	L	Y	Z	A	L	L	V	S

10 15 20 25 30 35 40 45 50
 O S T R O V N
 I N K O L S
 OF ISLAND. PART
 1 OF 4 PART PANORAMA. SEE CIA
 THRU CIA

25X1A

DATE OF PHOTO	TYPE	QUALITY	CLASS	NO. OF CARDS	SOURCE OF PHOTOGRAPH
MID AUG 61	4	2	B	2	[REDACTED]

PHOTO NO. 812716 LOT NO. P4778 MAP REFERENCE NIS GRID 69 15 N 33 27 19 E

COUNTRY USSR PROVINCE

AREA NO	SUBJECT	SUBJECT	SUBJECT	SUBJECT	SUBJECT	SUBJECT	SUBJECT	SUBJECT
DSIN	DRI	P2K						
S	E	D	L	O	V	A	T	Y
R	C	O	A	S	T	L	I	N
K	I	Y	Z	A	L	I	S	

2 OF 4 PART PANORAMA. SEE CIA THRU CIA

25X1A

DATE OF PHOTO	TYPE	QUALITY	CLASS	NO. OF CARDS	SOURCE OF PHOTOGRAPH
MID AUG 61	4	2	B	2	[REDACTED]

PHOTO NO. 812717 LOT NO. P4778 NIS 69 12 N 33 27 E

COUNTRY USSR PROVINCE

AREA NO.	SUBJECT	SUBJECT	SUBJECT	SUBJECT	SUBJECT	SUBJECT	SUBJECT	SUBJECT	SUBJECT
D51N	D21	D2K							
S	E	D	L	S	V	A	T	Y	10
R	C	O	A	S	T	A	N	E	15
K	I	Y	2	A	L	I	N	S	20
									35
									40

3 OF 4 PART PANORAMA. SEE CIA
THEU CIA

25X1A

DATE OF PHOTO	TYPE	QUALITY	CLASS	NO. OF CARDS	SOURCE OF PHOTOGRAPH
MID AUG 61	4	2	B	2	

Approved For Release 2000/04/26 : CIA-RDP78-05867A000301240027-1
INTEGIB

Approved For Release 2000/04/26 : CIA-RDP78-05867A000301240027-1

PHOTO NO.	812719	LOT NO.	P4778	CLASSIFICATION	C	DATE	091570	REF ID	3524E
COUNTRY	USSR		PROVINCE						
AREA NO.	D51N	SUBJECT	D2C	SUBJECT	D2S	SUBJECT	D2K	SUBJECT	
	5							15	OSTROV
	25							35	KOLSKIY
	45							50	EA

PART 1 OF 2 PART PANORAMA
SEE CIA

2 25X1A

DATE OF PHOTO	TYPE	QUALITY	CLASS	NO. OF CARDS	SOURCE OF PHOTOGRAPH
MIDAVG	pl	4 2	B	3	
CLASSIFICATION	SECRET		CAPTIONED BY	LZ	

PHOTO NO.	812720	LOT NO.	P4778	REF ID	C	69 15 N 33 24 E							
COUNTRY	USSR		PROVINCE										
AREA NO.	D51N	SUBJECT	D2C	SUBJECT	D2S	SUBJECT	D2K	SUBJECT	C2G	SUBJECT	SUBJECT	SUBJECT	SUBJECT
	5	SEDL	OV	ATY	Y	10		15	OSTROV				20
	25	ISLAND		IN	30		KOLSKII	35	Y				10
	45	LIV			50								

PART 2 OF 2 PART PANORAMA
SEE CIA

2, 1

25X1A

DATE OF PHOTO	TYPE	QUALITY	CLASS	NO. OF CARDS	SOURCE OF PHOTOGRAPH
MID AUG 61	4	2	B	4	[REDACTED]
CLASSIFICATION	CAPTIONED BY				
	S. M. G. L. Z.				

PHOTO NO.	812721	LOT NO.	P4978	GROUP REFERENCE	0	ACR NO.	6912N	33	28E
COUNTRY	USSR		PROVINCE						
AREA NO.	D51N	SUBJECT	D2K C2G	SUBJECT	B34	SUBJECT		SUBJECT	
	POLY	SUBJECT	ARN	SUBJECT	YY	SUBJECT	COA	SUBJECT	57 LINE
	NR	SUBJECT	CITY	SUBJECT		SUBJECT		SUBJECT	

PART 1 OF 4 PART PANORAMA
 SEE CIA THRU CIA

DATE OF PHOTO	MID AUG 61	TYPE	4	QUALITY	2	CLASS	B	NO. OF CARDS	3	SOURCE OF PHOTOGRAPH	2723	25X1A
CLASSIFICATION	SECRET		CAPTIONED BY		CZ							

Approved For Release 2000/04/26 : CIA-RDP78-05867A000301240027-1 28E

PHOTO NO.	812722	LOT NO.	P4978	REF ID	C	6912N	33	28E	
COUNTRY	USSR		PROVINCE						
AREA NO.	D51N	SUBJECT	D2K C2G B 34	SUBJECT		SUBJECT		SUBJECT	
	POLY	5	ARMY	10		15	57	20	
	NR	25	CITY	30		35		40	
		45		50					

PART 2 OF 4 PART PANORAMA.
SEE CIA — TIRU CIA —

DATE OF PHOTO	TYPE	QUALITY	CLASS	NO. OF CARDS	SOURCE OF PHOTOGRAPH
MID Aug 61	4	2	B	3	
CLASSIFICATION	SECRET		CAPTIONED BY		
			CZ		

Approved For Release 2000/04/26 : CIA-RDP78-05867A000301240027-1 28E

Approved For Release 2000/04/26 : CIA-RDP78-05867A000301240027-1

PHOTO NO.	812723	LOT NO.	24978	DATE	69 JAN	TIME	3.30E
COUNTRY	VIET		PROVINCE				
AREA NO.	D51N	SUBJECT	D2K C2G	SUBJECT	SUBJECT	SUBJECT	SUBJECT
	P	5	10		15	20	
	NR	25	30		35	40	
		45	50				

PART 3 OF 4 PART PANORAMA.
 SEE CIA _____ TIME CIA _____

25X1A

DATE OF PHOTO	TYPE	QUALITY	CLASS	NO. OF CARDS	SOURCE OF PHOTOGRAPH
MIDAY 61	4	2	B	2	[REDACTED]
CLASSIFICATION	SECRET		CAPTIONED BY	[REDACTED]	

Approved For Release 2000/04/26 : CIA-RDP78-05867A000301240027-1

PHOTO NO.	812723	LOT NO.	P4978	MAP REFERENCE	B	GRID	67 12 01	53 21 E
COUNTRY	USA		PROVINCE					
AREA NO.	D57N	SUBJECT	22K 026	SUBJECT		SUBJECT		SUBJECT
	POLY	5	AREA	10		COAST	15	LINE
	NR	25	CITY	30			35	
		45		50				

PART 4 OF 4 PART PARADE AREA
 SEE CIA FILED CIA

25X1A

DATE OF PHOTO	TYPE	QUALITY	CLASS	NO. OF CARDS	SOURCE OF PHOTOGRAPH
MID Aug 61	4	2	B	2	[REDACTED]
CAPTIONED BY					[REDACTED]

Approved For Release 2000/04/26 : CIA-RDP78-05867A000301240027-1

PHOTO NO.	812726	REF ID	P4777	CLASS	C	69 03 N 33 12 E			
COUNTRY	USSR			PROVINCE					
AREA NO.	DSIN	SUBJECT	C26	SUBJECT	D23	SUBJECT	DID		
	ROSLY		A		KOVA		A		GU
	STERN				SA		OR		GA
									EA
									OF
									DAY

SERIES
 PART 2 OF 4 PART ~~PHOTO~~ SEE CIA — THRU

DATE OF PHOTO	TYPE	QUALITY	CLASS	NO. OF CARDS	SOURCE OF PHOTOGRAPH
BEGINNING OF 1961	4	2	B	3	25X1A
CLASSIFICATION	SECRET		CAPTIONED BY C2		

Approved For Release 2000/04/26 : CIA-RDP78-05867A000301240027-1

Approved For Release 2000/04/26 : CIA-RDP78-05867A000301240027-1

PHOTO NO. 812727 LOT NO. 4777 REFERENCE C COORDINATES 69 03 N 35 12 E

COUNTRY USSR PROVINCE

AREA NO.	SUBJECT	SUBJECT	SUBJECT	SUBJECT	SUBJECT	SUBJECT	SUBJECT	SUBJECT
D 51 N	C 24	D 23	D 10	9 C 2				
ROSLY	A	KOVA			GU	EA		EA
STERN		SHORE						
SEKSTAN		CLASS						

VESSEL MOORED TO BUOYS AT CENTER

SERIES
PART 3 OF 4 PART ~~PHOTOGRAPH~~ SEE CIA THRU

25X1A

CIA 1,2,7,30

DATE OF PHOTO	TYPE	QUALITY	CLASS	NO. OF CARDS	SOURCE OF PHOTOGRAPH
BEGINNING OF APR 61	4	2	B	4	

CLASSIFICATION SECRET CAPTIONED BY 82

Approved For Release 2000/04/26 : CIA-RDP78-05867A000301240027-1

PHOTO NO.	812728	LOT NO.	P4777	MAP REFERENCE	C	COORDINATES	69 03N 35 12 E
COUNTRY	USSR		PROVINCE				
AREA NO.	D 51 N	SUBJECT	C 26	SUBJECT	D 23	SUBJECT	L 10
							9 C 2
							15
							G U B A
							20
							R O S L Y A K O V A
							35
							S T E R N
							40
							S H O R E
							O F
							S A Y .
							45
							S E K S T A N
							50
							C L A S S
							A U X I L I A R Y

VESSEL MOORED TO BUOYS AT LEFT.

PART 4 OF 4 PART ~~PHOTO~~ ~~PHOTO~~ SEE CIA - ~~PHOTO~~ ~~PHOTO~~

25X1A

1, 2, 7, 30

DATE OF PHOTO	TYPE	QUALITY	CLASS	NO. OF COPIES	SOURCE OF PHOTOGRAPH
BEGINNING	61	2	B	4	
REAR					
CLASSIFICATION	SECRET		CAPTIONED BY	22	

Approved For Release 2000/04/26 : CIA-RDP78-05867A000301240027-1

PHOTO NO. 812729 LOT NO. P-4777 MAP REFERENCE C AIRCRAFT 6903N 3312E

COUNTRY USSR PROVINCE

AREA NO	SUBJECT	SUBJECT	SUBJECT	SUBJECT	SUBJECT	SUBJECT	SUBJECT	SUBJECT
D51N	D23	C2G	9C2					
R	5	10	15					20
O	S	L	Y	A	K	O	V	A
K	25	30	35					40
S	T	A	N	-	C	L	A	S
Y	45	50						
V	E	-	S	S	E	L		

MOORED TO BUOYS AT LEFT

PART 1 OF 4 PART SERIES. SEE CIA — THRU
CIA —

25X1A

2,7,20

DATE OF PHOTO	TYPE	QUALITY	CLASS	NO. OF CARDS	SOURCE OF PHOTOGRAPH
BEGINNING OF AUG 61	4	2	B	3	[REDACTED]
CLASSIFICATION					CAPTIONED BY

Approved For Release 2000/04/26 : CIA-RDP78-05867A000301240027-1

Approved For Release 2000/04/26 : CIA-RDP78-05867A000301240027-1 2E

PHOTO NO.	812730	LOT NO.	P-4777	REF ID	C	69 03 N	35	2E												
COUNTRY	USSR		PROVINCE																	
AREA NO.	DSIN	SUBJECT	D23	SUBJECT	C2G	SUBJECT		SUBJECT		SUBJECT		SUBJECT		SUBJECT		SUBJECT		SUBJECT		
	R	O	S	L	Y	A	K	O	N	A,		G	U	B	A					

PART 2 OF 4 PART SERIES. SEE CIA — 7420
CIA

DATE OF PHOTO	TYPE	QUALITY	CLASS	NO. OF CARDS	SOURCE OF PHOTOGRAPH
BEGINNING OF AUG 61	4	2	B	2	
CLASSIFICATION	CAPTIONED BY				

Approved For Release 2000/04/26 : CIA-RDP78-05867A000301240027-1 2E

Approved For Release 2000/04/26 : CIA-RDP78-05867A000301240027-1

PHOTO NO.	812731	LOT NO.	P-4777	GROUP REFERENCE	C	LOCATION	60 03 N	55 12 E							
COUNTRY	USSR		PROVINCE												
AREA NO.	DSIN	SUBJECT	D23	SUBJECT	C2G	SUBJECT		SUBJECT		SUBJECT		SUBJECT		SUBJECT	
	R	O	S	L	V	A	K	O	V	A		G	U	B	A

PART 3 OF 4 PART SERIES. SEE CIA — THE U
CIA —

25X1A

DATE OF PHOTO	TYPE	QUALITY	CLASS	NO. OF CARDS	SOURCE OF PHOTOGRAPH
BEGINNING OF AUG. 61	4	2	B	2	[REDACTED]
CLASSIFICATION					CAPTIONED BY

Approved For Release 2000/04/26 : CIA-RDP78-05867A000301240027-1

PHOTO NO.	812732	LOT NO.	P-4177	MAP REFERENCE	C	GRID	69 03 1	3 3	1 2 5
COUNTRY	USSR		PROVINCE						
AREA NO.	DSIN	SUBJECT	D23	SUBJECT	C26	SUBJECT	ALA	SUBJECT	300
	R	O	S	L	V	A	R	O	V
	O	B	A	B	L	E	T	-	4
	N	E	S	W	E	E	P	E	R

BERTHED OUTBOARD OF TWO

OTHER VESSELS AT PIER.

PART of 4 PART STRIPS. STA (IA) — THE

— CIA —

25X1A

23, 7, 30

DATE OF PHOTO	TYPE	QUALITY	CLASS	NO. OF CARDS	SOURCE OF PHOTOGRAPH
06/01/54	4	2	B	4	
OF AUG 61					
CLASSIFICATION					CAPTIONED BY

PHOTO NO.	812733	LOT NO.	P4777	MAP REFERENCE	C	COORDINATES	69 03N 33 12E												
COUNTRY	USSR																		
AREA NO.	DSIN	SUBJECT	ALA 3CU	SUBJECT	D23	SUBJECT	D1D	SUBJECT	C2G	SUBJECT		SUBJECT		SUBJECT					
	R	O	S	L	Y	A	K	O	V	A		G	U	B	A		P	R	
	O	B	A	B	L	E		T	-	4	3		C	L	A	S	S	M	I
	N	E	S	W	E	E	P	E	R										

BERTHED OUTBOARD OF
TWO OTHER VESSELS AT A PIER.

DATE OF PHOTO	BEGINNING OF AUG 61	TYPE	4	QUALITY	2	CLASS	B	NO. OF CARDS	5	SOURCE OF PHOTOGRAPH	1,2,3,30 25X1A
CLASSIFICATION	SI/PL CC		CAPTIONED BY		CZ						

Approved For Release 2000/04/26 : CIA-RDP78-05867A000301240027-1

PHOTO NO.	812734	LOT NO.	D4777	MAP REFERENCE	C	GRID	69 03N 33 12E
COUNTRY	USSR						
AREA NO.	DSIN	SUBJECT	ALA 3CU	SUBJECT	D23 DID	SUBJECT	C2G
	R O S L	⁵ Y A K O V	¹⁰ A		¹⁵ G U R A		²⁰ P R
	²⁵ O B A B L E	³⁰ T - 4 3			³⁵ C L A S S		⁴⁰ M I
	⁴⁵ N E S W E E P E R	⁵⁰ R					

BERTHED OUTBOARD OF
TWO OTHER VESSELS AT A PIER.

123730 25X1A

DATE OF PHOTO	TYPE	QUALITY	CLASS	NO. OF CARDS	SOURCE OF PHOTOGRAPH
BEGINNING OF AUG 61	4	2	R	5	[REDACTED]
CLASSIFICATION	CAPTIONED BY				
SECRET	CZ				

Approved For Release 2000/04/26 : CIA-RDP78-05867A000301240027-1

PHOTO NO.	812735	REF ID	P4774	REF ID		REF ID		REF ID	
COUNTRY	USSR								
AREA NO.	N	SUBJECT	3CC	SUBJECT	388	SUBJECT		SUBJECT	
	S	5	V E R D L O V	10	C L A S S	15	C R U I S	20	
	E R	25	P E N D A N T	30	N O R	35	I S O	40	W I
	T H	45	B L G	50	N E T	R A D A R O N T H E			
MAIN MAST, IN GUBA YAVENGA.									

32330

25X1A

DATE OF PHOTO	TYPE	QUALITY	CLASS	NO. OF CARDS	SOURCE OF PHOTOGRAPH
3 AUG 61	4	2	B	2	[REDACTED]
CLASSIFICATION			CAPTIONED BY		
SECRET			CZ		

PHOTO NO.	812738	REF ID	P4774	REF ID		REF ID		REF ID		REF ID		REF ID		REF ID		REF ID		REF ID	
COUNTRY	USSR		PROVINCE																
AREA NO	N	SUBJECT	300	SUBJECT	388	SUBJECT		SUBJECT		SUBJECT		SUBJECT		SUBJECT		SUBJECT		SUBJECT	
S		U		V		E		R		D		L		O		V			
E		R		P		E		N		D		A		N		T			
T		H		B		I		G		N		E		T		R		A	
A		D		A		R		O		N		T		H		E			
MAIN MAST. IN GUBA VAYENGA.																			

32330

25X1A

DATE OF PHOTO	3 AUG 61	TYPE	4	QUALITY	2	CLASS	B	NO. OF CARDS	2	SOURCE OF PHOTOGRAPH	[REDACTED]
CLASSIFICATION	SECRET		CZ		CZ		CZ				

PHOTO NO.	812737	PROVINCE		C		07 05 N		33 26 E	
COUNTRY	USSR								
AREA NO	DSIN	SUBJECT	SUBJECT	SUBJECT	SUBJECT	SUBJECT	SUBJECT	SUBJECT	SUBJECT
	B34	BCD	C2G	ALA					
	VAYENGA			GUBA		SKORIY			
	YCLASS			PEN D A N T		NO. 7			
	OUTBOARD								
(WITH RADAR REFLECTORS AFT)					OF SEVERAL OTHER DESTROYERS. ANTENNAS ON HILL AT LEFT.				
DESTROYER,									

372330

25X1A

DATE OF PHOTO	TYPE	QUALITY	CLASS	NO. OF CARDS	SOURCE OF PHOTOGRAPH
3 AUG 61	4	2	B	4	
CLASSIFICATION				CAPTIONED BY	
SIMPLC				CZ	

PHOTO NO. 812738 *1417* *2* *07* *00* *30* *26* *E*


COUNTRY *USSR* PROVINCE

AREA NO	SUBJECT	SUBJECT	SUBJECT	SUBJECT	SUBJECT	SUBJECT	SUBJECT	SUBJECT
<i>DSIN</i>	<i>D23</i>	<i>D2G</i>	<i>3CG</i>					
<i>VAYENGA</i>	<i>LINE</i>	<i>IN</i>	<i>KOLSKIY</i>	<i>ZALI</i>	<i>COAST</i>			
<i>V.</i>	<i>KOLA</i>	<i>CLAS</i>	<i>S</i>	<i>ESCORT VESSEL,</i>				

PENDANT NO. 407, WITH ARIGA CLASS ESCORT VESSEL BEHIND HER.

PART 1 OF 6 PART PANORAMA. SEE CIA THEN CIA

23, 30 25X1A

DATE OF PHOTO	TYPE	QUALITY	CLASS	NO. OF CARDS	SOURCE OF PHOTOGRAPH
<i>3 AUG 61</i>	<i>4</i>	<i>2</i>	<i>B</i>	<i>3</i>	

Approved For Release 2000/04/26 : CIA-RDP78-05867A000301240027-1

PHOTO NO. 812739 *P4774* *C* *07 05 10 33 26 E*

COUNTRY *USSR* PROVINCE

AREA NO	SUBJECT	SUBJECT	SUBJECT	SUBJECT	SUBJECT	SUBJECT	SUBJECT	SUBJECT
<i>DSIN</i>	<i>D23</i>	<i>D2G</i>	<i>C2G</i>					
<i>V A V E N G A</i>			<i>G U B A</i>			<i>COAST</i>		
<i>LINE</i>	<i>IN</i>		<i>K O L S K I</i>			<i>Y</i>	<i>Z A L I</i>	
<i>V</i>								

PART 2 OF 6 PART PANORAMA. SEE CIA - TRAVEL CIA

25X1A

DATE OF PHOTO	TYPE	QUALITY	CLASS	NO. OF CARDS	SOURCE OF PHOTOGRAPH
<i>3 AUG 61</i>	<i>4</i>	<i>2</i>	<i>B</i>	<i>3</i>	<i>[REDACTED]</i>

Approved For Release 2000/04/26 : CIA-RDP78-05867A000301240027-1

Approved For Release 2000/04/26 : CIA-RDP78-05867A000301240027-1-E

PHOTO NO. 812740

COUNTRY

USSR

PROVINCE

AREA NO

D51N

SUBJECT

D23

SUBJECT

D2G

SUBJECT

C2G

SUBJECT

30D

SUBJECT

SUBJECT

SUBJECT

SUBJECT

VAYENGA

GUBA

COAST

LINE

IN KOLSKY

ZALI

V. DESTROYERS AT RIGHT

PART 3 OF 6 PART PANORAMA. SEE CIA — THROUGH —

2,3,7,30

25X1A

DATE OF PHOTO

TYPE

QUALITY

CLASS

NO. OF CARDS

SOURCE OF PHOTOGRAPH

3 AUG 61

2

B

4

CLASSIFICATION

CAPTIONED BY

Approved For Release 2000/04/26 : CIA-RDP78-05867A000301240027-1-E

FORM NO. 174 USE PREVIOUS EDITIONS 1 Jun 56

PHOTO ANALYSIS REPORT

Approved For Release 2000/04/26 : CIA-RDP78-05867A000301240027-1

PHOTO NO. 812741
 SUBJECTS: P4114, C, 6205A, 53, 26E

COUNTRY: USSR
 PROVINCE:

AREA NO	SUBJECT	SUBJECT	SUBJECT	SUBJECT	SUBJECT	SUBJECT	SUBJECT	SUBJECT
DSIN	D23	D29	3CD	C29				
VAYENGA,			GUBA			COAST		
LINER			KOLSKLY			ZALI		
V. ↑	DESTROYERS							
	GROUP OF							

PART 4 OF 6 PART PANORAMA. SEE CIA - THEU CIA

23730 25X1A

DATE OF PHOTO	TYPE	QUALITY	CLASS	NO. OF CARDS	SOURCE OF PHOTOGRAPH
3 AUG 61	4	2	B	4	

PHOTO NO.	812742	REF ID	A4774	CLASS	C	NO. OF CARDS	27, 23, 30	LONGITUDE	53 26 E								
COUNTRY	USSR		PROVINCE														
AREA NO	DSIN	SUBJECT	D23	SUBJECT	D26	SUBJECT	B34	SUBJECT	CLG.	SUBJECT	3CD	SUBJECT		SUBJECT		SUBJECT	
	VAYENGA,																
	LINE																
	V. ANTENNAS																
																	ON HILL AT RIGHT.

PART 5 OF 6 PART PANORAMA. SEE CIA - THEU CIA

DATE OF PHOTO	3 AUG 61	TYPE	4	QUALITY	2 B	CLASS		NO. OF CARDS	5	SOURCE OF PHOTOGRAPH	
CLASSIFICATION	SECRET		CAPTIONED BY		CZ						

PHOTO NO. 812743

COUNTRY USSR

AREA NO D51N

SUBJECT D23 D26 B34 BCD 388 C2G

V A I N G A L I N E

S K O R Y Y - C L A S S D E S T R O Y E R

PENDANT NO. 7, OUTBOARD OF SEVERAL OTHER DESTROYERS. ANTENNAS ON HILL AT CENTER

(WITH RADAR REFLECTORS AFT)

PART 6 OF 6 PART PANORAMA. SEE CIA - THEUCIA 2372330 25X1A

DATE OF PHOTO	TYPE	QUALITY	CLASS	NO. OF CARDS	SOURCE OF PHOTOGRAPH
3 AUG 61	4	2	B	L	

PHOTO NO. 812740 *PH 114* *C* *67050* *3526E*

COUNTRY *USSR* PROVINCE


AREA NO *DSIN* SUBJECT *CZG* SUBJECT *ALA* SUBJECT *3CD* SUBJECT *388* SUBJECT SUBJECT SUBJECT SUBJECT

V *A* *Y* *E* *N* *G* *A* *G* *U* *B* *A* *S* *K* *O* *R* *Y*
Y *C* *L* *A* *S* *S* *D* *E* *S* *T* *R* *O* *Y* *E* *R*, *P* *E*
N *D* *A* *N* *7* *N* *O.* *7* *WITH RADAR*

*REFLECTORS AFT, OUTBOARD OF SEVERAL
 OTHER DESTROYERS AT LEFT CENTER*

3,7,23,30

25X1A

DATE OF PHOTO	TYPE	QUALITY	CLASS	NO. OF CARDS	SOURCE OF PHOTOGRAPH
<i>3 AUG 61</i>	<i>4</i>	<i>2</i>	<i>B</i>	<i>4</i>	

Approved For Release 2000/04/26 : CIA-RDP78-05867A000301240027-1

PHOTO NO. 812746 4774 C 6905 N 3926 E

COUNTRY USSR PROVINCE

AREA NO DSIN SUBJECT C2G ALA SUBJECT 3CD SUBJECT 388 SUBJECT SUBJECT SUBJECT SUBJECT

VAYENGA 5 GUBA 10 SKOBY 20
 YCLASS 25 DESTROYER, PE 35 40
 UDAN 45 T NO. 7, WITH RADAR

REFLECTORS AFT, OUTBOARD OF SEVERAL OTHER DESTROYERS AT CENTER.

3,7,23,30 25X1A

DATE OF PHOTO	TYPE	QUALITY	CLASS	NO. OF CARDS	SOURCE OF PHOTOGRAPH
3 AUG 61	4	2	B		

CLASSIFICATION Approved For Release 2000/04/26 : CIA-RDP78-05867A000301240027-1 PHOTO ANALYSIS REPORT

PHOTO NO. 812747 Lot No. P4774 REF ID: C 6905N 3320E

COUNTRY USSR PROVINCE

AREA NO	SUBJECT	SUBJECT	SUBJECT	SUBJECT	SUBJECT	SUBJECT	SUBJECT	SUBJECT
D51N	3CC	D2G	ALA	C2G	D23			
VAYENGA				GUBA		15	CHAPA	20
VEV	25	CLASS	30	CRUISER,		35	PE	40
NIDAN	45	N.O.	50	160	PIER AT GUBA			

OKOLNAYA (69°06N-33°28E)
AT RIGHT.

23730 25X1A

DATE OF PHOTO	TYPE	QUALITY	CLASS	NO. OF CARDS	SOURCE OF PHOTOGRAPH
8 AUG 61	f	2	B	5	[REDACTED]

CAPTIONED BY CZ

PHOTO NO.	812748	74774						
COUNTRY	USSR			PROVINCE				
AREA NO	N	SUBJECT	SUBJECT	SUBJECT	SUBJECT	SUBJECT	SUBJECT	SUBJECT
		300	388					
	CHAPAYEV			10	CLAS	15	CRUI	20
	ER	25	PENDANT	30	N	35	160,	40
	GUBA	45	VAYENGA.	50	PART 1 OF 2			
PART PANORAMA. SEE CIA								

3,23,30 25X1A

DATE OF PHOTO	TYPE	QUALITY	CLASS	NO. OF CARDS	SOURCE OF PHOTOGRAPH
3 AUG 61	4	2	B	2	[REDACTED]
CLASSIFICATION				CAPTIONED BY	
SECRET				CE	

PHOTO NO.	812749	LOT NO.	P4774	REF ID		PAGES	
COUNTRY	USSR		PROVINCE				
AREA NO.	N	SUBJECT	300 388	SUBJECT		SUBJECT	
	5		10		15		20
	CHAPAYEV		CLASS		CRUIS		
	25		30		35		40
	ER, PENIDANT		NO.		160, IN		
	45		50	GUBA VAYENGA. PART 2 OF 2			
PART PANORAMA. SEE CIA							

DATE OF PHOTO	3 AUG 61	TYPE	4	QUALITY	2	CLASS	B	NO. OF CARDS	2	SOURCE OF PHOTOGRAPH	25X1A
CLASSIFICATION	SECRET		CAPTIONED BY		CZ						

PHOTO NO.	812750	TOP SECRET	P4774	C	69 05 N	124 02 7 E
COUNTRY	USSR		PROVINCE			
AREA NO.	D 51 N	SUBJECT	D 23	D 2 G	C 2 G	ALA AIP
	V A Y E N G A			G U B A		P I E R
	A T G U B A		O K O L N A			Y A (69 48
	O B N		3 3 0	2 8		50 E)

AT LEFT WITH TWO POL TANKS ON HILLSIDE IN BACKGROUND. CHAPAYEV CLASS CRUISER, PENDANT NO. 160, IN FOREGROUND.

DATE OF PHOTO	3 AUG 61	TYPE	F	QUALITY	2	CLASS	B	NO. OF CARDS	6	SOURCE OF PHOTOGRAPH	2,3,7,16,30 25X1A
CLASSIFICATION	SECRET		CAPTIONED BY		CZ						

PHOTO NO.	812751	LOT NO.	P4772	REFERENCE	C	LONGITUDE	68 58 N	3 3 05 E	
COUNTRY	USSR		PROVINCE						
AREA NO.	DSIN	SUBJECT	3CW	SUBJECT	C2G	SUBJECT	DRG	SUBJECT	ALT
		5	MURMAN	10	SK	NR	ROADS	15	STE
		25	AD	30	JUST	N	OF	35	CITY
		45	CLASS	50	SUB	MARINE	AT	RIGHT	

PART 1 OF 2 PART PANORAMA. SEE CIA

3730 25X1A

DATE OF PHOTO	TYPE	QUALITY	CLASS	NO. OF CARDS	SOURCE OF PHOTOGRAPH
29 Sept 61	4	2	B	4	
CAPTIONED BY					
CZ					

PHOTO NO. 812752 SUBJECT NO. P4772 CLASSIFICATION C 6858N 3385E

COUNTRY USSR PROVINCE

AREA NO	SUBJECT	SUBJECT	SUBJECT	SUBJECT	SUBJECT	SUBJECT	SUBJECT	SUBJECT	SUBJECT
D51N	3CW	C26	D2G	A24					
MURMANSK			NR			ROADS			
ADJUST			N			CITY			
CLASS			SUB			MARINE			

AT LEFT AND TWO OTHER SUBMARINES AT RIGHT.

PART 2 OF 2 PART PANORAMA. SEE CIA

3730

25X1A

DATE OF PHOTO	TYPE	QUALITY	CLASS	NO. OF CARDS	SOURCE OF PHOTOGRAPH
29 Sept 61	4	2	B	4	[REDACTED]

CAPTIONED BY [REDACTED]

PHOTO NO. 812754 LOT NO. P4772 MAP REFERENCE DATE

COUNTRY USSR PROVINCE

AREA NO N SUBJECT 3CW SUBJECT SUBJECT SUBJECT SUBJECT SUBJECT SUBJECT SUBJECT

R - CLASS SUBMARINE, PE
 UDANT NO. 914 WITH FW
 OTHER SUBMARINES IN LEFT

BACKGROUND. IN ROADSTEAD
 JUST NORTH OF MURMANSK.

330

25X1A

DATE OF PHOTO	TYPE	QUALITY	CLASS	NO. OF CARDS	SOURCE OF PHOTOGRAPH
29 Sept 61	4	2	B	1	

CLASSIFICATION CAPTIONED BY

Approved For Release 2000/04/26 : CIA-RDP78-05867A000301240027-1

PHOTO NO. 812755

LOT NO. P4770

COUNTRY

USSR

PROVINCE

AREA NO.

N 3CD

SUBJECT

SUBJECT

SUBJECT

SUBJECT

SUBJECT

SUBJECT

SUBJECT

SUBJECT

M	O	D	.	F	I	E	D	S	K	O	R	Y	-	C	L	A	S
S	D	E	S	T	R	O	V	E	R	,	P	E	N	D	A	N	T
N	O.	6	1	7													

AT ANCHOR IN KOLSKIY ZALIV
BETWEEN ROSTA AND MYS PINAGORIY

330

25X1A

DATE OF PHOTO	TYPE	QUALITY	CLASS	NO. OF CARDS	SOURCE OF PHOTOGRAPH
29 Sept 61	4	2	B	1	[REDACTED]

CLASSIFICATION

CAPTIONED BY

Approved For Release 2000/04/26 : CIA-RDP78-05867A000301240027-1

PHOTO NO.	812756	REF ID	A4770	CLASS		NO. OF CARDS		SOURCE OF PHOTOGRAPH	
COUNTRY	USSR		PROVINCE						
AREA NO.	N	SUBJECT	3CD						
	M	O	D	,	F	I	E	D	
	S	D	E	S	T	R	O	V	E
	N	O.	6	1	7				
, AT ANCHOR IN <u>KOLSKIY ZALIV</u> BETWEEN <u>ROSTA</u> AND <u>MYS PINAGORIY</u>									

25X1A

530

DATE OF PHOTO	TYPE	QUALITY	CLASS	NO. OF CARDS
29 Sept 61	4	2	B	1



Approved For Release 2000/04/26 : CIA-RDP78-05867A000301240027-1

PHOTO NO.	812758	LOT NO.	P4769	MAP REFERENCE		CONTROL	
COUNTRY	USSR		PROVINCE				
AREA NO.	N	SUBJECT	SUBJECT	SUBJECT	SUBJECT	SUBJECT	SUBJECT
	30.D						
	5			10		15	20
	MOD, FIED			KOTLIN			CLAS
	25			30		35	40
	S DESTROYER,						PENDANT
	45			50			
	NO. 833						

ENROUTE FROM THE BALTIC SEA
TO THE ARCTIC. PART 1 OF 3
PART SERIES. SEE CIA
THRU CIA

330

25X1A

DATE OF PHOTO	TYPE	QUALITY	CLASS	NO. OF CARDS	SOURCE OF PHOTOGRAPH
6 OCT 61	Ø	2	B	1	[REDACTED]
CLASSIFICATION				CAPTIONED BY	
SECRET				CZ	

Approved For Release 2000/04/26 : CIA-RDP78-05867A000301240027-1

PHOTO NO.	812759	LOT NO.	P4769					
COUNTRY	USSR		PROVINCE					
AREA NO.	N	SUBJECT	SUBJECT	SUBJECT	SUBJECT	SUBJECT	SUBJECT	SUBJECT
		30D						
	M O D	F I E D		K O T L I N			C L A S	
	S D E S T R O Y E R						D E N D A N T	
	N O.	8 3 3						

ENROUTE FROM THE BALTIC SEA
 TO THE ARCTIC. PART 2 OF 3
 PART SERIES. SEE CIA
 THRU CIA

330

25X1A

DATE OF PHOTO	TYPE	QUALITY	CLASS	NO. OF CARDS	SOURCE OF PHOTOGRAPH
6 OCT 61	Ø	2	B	1	[REDACTED]
CLASSIFICATION	CAPTIONED BY				
	CZ				

PHOTO NO.	P. 47 20		C		22 51 7		LONGITUDE	
COUNTRY	S12757 South West Africa							
AREA NO.	24		SUBJECT		SUBJECT		SUBJECT	
	HHP 062							
	5		10		15		20	
	W I N D H O S E		D A M A R A		M E A			
	25		30		35		40	
	T P A Q R E X							
	45		50					

STATINTL

1-6-24



DATE OF PHOTO	TYPE	QUALITY	CLASS	NO. OF CARDS
	61	W	4	2
CLASSIFICATION	SECRET		CAPTIONED BY	
			JTC	

Approved For Release 2000/04/26 : CIA-RDP78-05867A000301240027-1

PHOTO NO. 812767 LOT NO. P 4628 MAP REFERENCE NI# LATITUDE 46 55 N 29 07 E

COUNTRY U.S.R. PROVINCE

AREA NO	SUBJECT	SUBJECT	SUBJECT	SUBJECT	SUBJECT	SUBJECT	SUBJECT	SUBJECT
A 250 N	AM9	C26						
K I R K A	(P R O B	N R)					R A D
I O	F A C I L I T I E S							

LOCATED

APPROXIMATELY 30 KMS. SOUTHWEST OF KIRKNEY.

(1, 1, 23)

DATE OF PHOTO	TYPE	QUALITY	CLASS	NO. OF CARDS	SOURCE OF PHOTOGRAPH
Summer 61	4	2	B	2	25X1A

PHOTO NO.	812768	LOT NO.	P4628	MAP REFERENCE	N14	CARTON NO.	46 55N 29 07E
COUNTRY	USSR						
AREA NO.	A25D N	SUBJECT	AM9	SUBJECT	C26	SUBJECT	
	K I R K A		(P R O B		N R)		R A D
	I O F A C I L I T I E S						
							LOCATED

APPROXIMATELY 30 KMS SOUTHEAST OF KIRKINED

(1, 1, 23)

DATE OF PHOTO	TYPE	QUALITY	CLASS	NO. OF CARDS	SOURCE OF PHOTOGRAPH
Summer 61	4	3	B	2	25X1A
CLASSIFICATION					CAPTIONED BY

Approved For Release 2000/04/26 : CIA-RDP78-05867A000301240027-1

PHOTO NO. 812769	LOT NO. P41628	REF. REFERENCE C	DATE 44 01 N	TIME 13 05 E
COUNTRY USSR		PROVINCE		
AREA NO. D248N	SUBJECT AK2	SUBJECT AK6	SUBJECT C26	SUBJECT
PYAT	IGORS	K	Q	15
R	P	O	R	35
T	R	P	O	40
R	P	O	R	45
P	O	R	T	50

TU-104 CAMEL AIRCRAFT IN BACKGROUND

(7, 20, 31)

DATE OF PHOTO	TYPE	QUALITY	CLASS	NO. OF CARDS	SOURCE OF PHOTOGRAPH
JUN 6 1	4	3	B	3	25X1A
CLASSIFICATION					CAPTIONED BY

Approved For Release 2000/04/26 : CIA-RDP78-05867A000301240027-1

Approved For Release 2000/04/26 : CIA-RDP78-05867A000301240027-1

PHOTO NO.	812770	LOT NO.	P4628	MAP REFERENCE	C	GRID	44 01 N	43 05 E
COUNTRY	USSR							
AREA NO.	D248N	SUBJECT	AK2	SUBJECT	AK6	SUBJECT	C2G	SUBJECT
		5		10			15	20
	P Y A T I G O R S K						C I V I L	A I
		25		30			35	40
	R P O R T							
		45		50				

TU-104 CAMEL AIRPLANE AT RIGHT, UNIDENTIFIED BUILDING AT LEFT
(7, 20, 31)

DATE OF PHOTO	TYPE	QUALITY	CLASS	NO. OF CARDS	SOURCE OF PHOTOGRAPH
JUN 61	4	2	B	3	25X1A
CLASSIFICATION					CAPTIONED BY

Approved For Release 2000/04/26 : CIA-RDP78-05867A000301240027-1

Approved For Release 2000/04/26 : CIA-RDP78-05867A000301240027-1

PHOTO NO. 812771 LOT NO. P 4628 GROUP REFERENCE C LOCATION 46 50 N 29 37 E

COUNTRY USSR PROVINCE

AREA NO	SUBJECT	SUBJECT	SUBJECT	SUBJECT	SUBJECT	SUBJECT	SUBJECT	SUBJECT
A 250 N	C 32	A 66						
T I R A	5	P O L	10	C O N S T R U C T I				20
O N	25	P R O B A B L Y	30	A P A R T M E				40
N T	45	H O U S E	50					

(1, 8, 10, 25)

DATE OF PHOTO	TYPE	QUALITY	CLASS	NO. OF CARDS	SOURCE OF PHOTOGRAPH
Summer	6	1	4	2	B
CLASSIFICATION					CAPTIONED BY

Approved For Release 2000/04/26 : CIA-RDP78-05867A000301240027-1

PHOTO NO. 812772 LOT NO. P4799 MAP REFERENCE 2400

COUNTRY Honduras PROVINCE

AREA NO	SUBJECT	SUBJECT	SUBJECT	SUBJECT	SUBJECT	SUBJECT	SUBJECT	SUBJECT	SUBJECT
<u>45E</u>	<u>AHH</u>								
<u>S</u>	<u>A</u>	<u>W</u>	<u>I</u>	<u>N</u>	<u>G</u>	<u>L</u>	<u>U</u>	<u>M</u>	<u>B</u>
<u>D</u>	<u>I</u>	<u>N</u>	<u>C</u>	<u>E</u>	<u>N</u>	<u>T</u>	<u>R</u>	<u>A</u>	<u>L</u>
<u>N</u>	<u>A</u>	<u>R</u>	<u>E</u>	<u>A</u>					

(18)

STATINTL

DATE OF PHOTO	TYPE	QUALITY	CLASS	NO. OF CARDS	SOURCE OF PHOTOGRAPH
<u>March</u>	<u>59</u>	<u>4</u>	<u>2</u>	<u>4</u>	<u>1</u>

Approved For Release 2000/04/26 : CIA-RDP78-05867A000301240027-1

PHOTO NO. 812773

LOT NO. P4799

MAP REFERENCE

STATUS

COUNTRY

HONDURAS

PROVINCE

AREA NO

45E

SUBJECT

ALE

SUBJECT

SUBJECT

SUBJECT

SUBJECT

SUBJECT

SUBJECT

SUBJECT

L	O	C	A	L	T	R	A	N	S	P	O	R	I	N	R
				⁵				¹⁰					¹⁵		²⁰
U	R	A	L	A	R	E	A	S					³⁵		⁴⁰
				²⁵				³⁰							⁴⁵
				⁴⁵				⁵⁰							

(28, 32)

STATINTL

DATE OF PHOTO	TYPE	QUALITY	CLASS	NO. OF CARDS	SOURCE OF PHOTOGRAPH
March	5	9	4	1	[REDACTED]

CLASSIFICATION

CAPTIONED BY

Approved For Release 2000/04/26 : CIA-RDP78-05867A000301240027-1

FORM NO. 174 USE PREVIOUS EDITIONS

PHOTO ANALYSIS REPORT

GPO 918791

Approved For Release 2000/04/26 : CIA-RDP78-05867A000301240027-1

PHOTO NO. 812774

LOT NO. P4799

MAP REFERENCE

UNIT

COUNTRY

Honduras

PROVINCE

AREA NO

45E

SUBJECT D1Q

SUBJECT DID

SUBJECT D4S

SUBJECT

SUBJECT

SUBJECT

SUBJECT

SUBJECT

I	E	R	R	A	I	N	I	N	S	O	U	T	H	C	E	N
T	R	A	L	P	A	R	T	O	F	C	O	U	N	T	R	Y

(1)

STATINTL

DATE OF PHOTO	TYPE	QUALITY	CLASS	NO. OF CARDS	SOURCE OF PHOTOGRAPH
Sept 60	3	1	4	3	

CLASSIFICATION

CAPTIONED BY

Approved For Release 2000/04/26 : CIA-RDP78-05867A000301240027-1

PHOTO NO. 812775	LOT NO. P4799	MAP REFERENCE	LOCATION													
COUNTRY HONDURAS	PROVINCE															
AREA NO 45E	SUBJECT C38	SUBJECT	SUBJECT	SUBJECT	SUBJECT	SUBJECT	SUBJECT	SUBJECT	SUBJECT							
T	Y	P	I	C	A	L	H	U	T	I	N	C	E	N	T	R
A	L	P	A	R	T	O	F	C	O	U	N	T	R	Y		

(7)

STATINTL

DATE OF PHOTO	TYPE	QUALITY	CLASS	NO. OF CARDS	SOURCE OF PHOTOGRAPH
March 5 9	4	1	4	1	[REDACTED]

PHOTO NO. 812776		LOT NO. P4799		MAP REFERENCE		LATITUDE 12-40	
COUNTRY HONDURAS				PROVINCE			
AREA NO. 45E		SUBJECT AKU	SUBJECT	SUBJECT	SUBJECT	SUBJECT	SUBJECT
R	O	A	D	5	N	E	A
				10	L	A	K
				15	Y	O	J
				20			A
				25			
				30			
				35			
				40			
				45			
				50			

(1, 28)

STATINTL

DATE OF PHOTO		TYPE	QUALITY	CLASS	NO. OF CARDS	SOURCE OF PHOTOGRAPH
March		59	4	2	4	1
CLASSIFICATION				CAPTIONED BY		[REDACTED]
Approved For Release 2000/04/26 : CIA-RDP78-05867A000301240027-1				MOJ		

PHOTO NO. 812777 LOT NO. P 4799 MAP REFERENCE (NIS) LATITUDE 13-25 N. LONGITUDE 87-27 W

COUNTRY Honduras PROVINCE

AREA NO	SUBJECT	SUBJECT	SUBJECT	SUBJECT	SUBJECT	SUBJECT	SUBJECT	SUBJECT	SUBJECT
<u>45E</u>	<u>ALA</u>								
<u>SAN</u>	<u>L</u>	<u>O</u>	<u>R</u>	<u>E</u>	<u>N</u>	<u>Z</u>	<u>O</u>	<u>P</u>	<u>A</u>
								<u>15</u>	<u>20</u>
								<u>35</u>	<u>40</u>
<u>E</u>	<u>A</u>	<u>I</u>	<u>N</u>	<u>B</u>	<u>G.</u>				

(30)

STATINTL

DATE OF PHOTO	TYPE	QUALITY	CLASS	NO. OF CARDS	SOURCE OF PHOTOGRAPH
<u>Sept.</u>	<u>6</u>	<u>0</u>	<u>3</u>	<u>3</u>	<u>4</u>
					<u>1</u>
CLASSIFICATION					CAPTIONED BY

PHOTO NO. 812778 LOT NO. P4799 MAP REFERENCE C CARTOON 14-06 N. 87-13 W

COUNTRY HONDURAS PROVINCE

AREA NO.	SUBJECT	SUBJECT	SUBJECT	SUBJECT	SUBJECT	SUBJECT	SUBJECT	SUBJECT	SUBJECT					
45E	2GS	C6B												
T	E	G	U	⁵ C	I	G	A	L	¹⁰ P	A				
Q	T	R	S	²⁵ I	N	B	²⁰ G.	³⁵ N	O	⁴⁰ T	E	B	U	L
L	E	T		⁴⁵ H	O	L	E	S	⁵⁰					

(3,7)

STATINTL

DATE OF PHOTO	TYPE	QUALITY	CLASS	NO. OF CARDS	SOURCE OF PHOTOGRAPH
March 5 9.	4	2	4	2	[REDACTED]

PHOTO NO. 812779 LOT NO. P4799 MAP REFERENCE C LATITUDE 14-06 N. LONGITUDE 87-13 W

COUNTRY HONDURAS PROVINCE

AREA NO	SUBJECT	SUBJECT	SUBJECT	SUBJECT	SUBJECT	SUBJECT	SUBJECT	SUBJECT	SUBJECT
45E	C62								
T	E	G	U	C	I	G	A	L	P

(1,6)

STATINTL

DATE OF PHOTO	TYPE	QUALITY	CLASS	NO. OF CARDS	SOURCE OF PHOTOGRAPH
Sept. 60	3	2	4	1	

Approved For Release 2000/04/26 : CIA-RDP78-05867A000301240027-1

PHOTO NO. 812780 LOT NO. P4799 TRIP REFERENCE C SOURCE 14-06 W. 879-73 W.

COUNTRY Honduras PROVINCE

AREA NO	SUBJECT	SUBJECT	SUBJECT	SUBJECT	SUBJECT	SUBJECT	SUBJECT	SUBJECT
45E	C62							
	5			10			15	20
							35	40
	25			30				
	45			50				

TEGUCIGALPA

(1,6)

STATINTL

DATE OF PHOTO	TYPE	QUALITY	CLASS	NO. OF CARDS	SOURCE OF PHOTOGRAPH
Sept 6 0	3	2	4	1	[REDACTED]

CLASSIFICATION Approved For Release 2000/04/26 : CIA-RDP78-05867A000301240027-1

PHOTO NO. 812781 LOT NO. P4799 GROUP REFERENCE

COUNTRY		HONDURAS		PROVINCE																
AREA NO	45E	SUBJECT	ALE	SUBJECT	AKU	SUBJECT		SUBJECT		SUBJECT										
	G	O	A	T	5	C	A	R	T	10	A	L	O	N	G	15	P	A	N	20
	A	M	H	I	G	H	W	A	Y	30										40
					45					50										

(28, 32)

STATINTL

DATE OF PHOTO	TYPE	QUALITY	CLASS	NO. OF CARDS	SOURCE OF PHOTOGRAPH
Sept 6 0 4		1	4	2	[REDACTED]

Approved For Release 2000/04/26 : CIA-RDP78-05867A000301240027-1

PHOTO NO. 812782	LOT NO. P4799	REFERENCE	DATE
COUNTRY Honduras	PROVINCE		
AREA NO 45E	SUBJECT AGJ	SUBJECT AHH	SUBJECT
L	U	M	B
5	E	R	
10	M	I	L
15	I	N	
20	C	E	N
25	A	L	M
30	O	U	N
35	T	A	I
40	N	A	R
45	E	A	
50			

(18) (1F, 23)

STATINTL

DATE OF PHOTO	TYPE	QUALITY	CLASS	NO. OF CARDS	SOURCE OF PHOTOGRAPH
	614	2	4	2	
CLASSIFICATION					CAPTIONED BY

Approved For Release 2000/04/26 : CIA-RDP78-05867A000301240027-1

Approved For Release 2000/04/26 : CIA-RDP78-05867A000301240027-1

PHOTO NO. 812753 LOT NO. P4799 GROUP REFERENCE GROUP

COUNTRY Honduras PROVINCE

AREA NO	SUBJECT	SUBJECT	SUBJECT	SUBJECT	SUBJECT	SUBJECT	SUBJECT	SUBJECT
45E	D42							
T	Y	P	I	C	A	L	P	I
O	F	C	E	N	T	R	A	L
A	R	E	A					

(1)

STATINTL

DATE OF PHOTO	TYPE	QUALITY	CLASS	NO. C/F CARDS	SOURCE OF PHOTOGRAPH
6 1	4	2	4	1	[REDACTED]

CLASSIFICATION Approved For Release 2000/04/26 : CIA-RDP78-05867A000301240027-1 CAPTIONED BY

Approved For Release 2000/04/26 : CIA-RDP78-05867A000301240027-1

PHOTO NO. 812784 LOT NO. P4779 (70) 13-25 N. 87-27 W.

COUNTRY HONDURAS PROVINCE

AREA NO	SUBJECT	SUBJECT	SUBJECT	SUBJECT	SUBJECT	SUBJECT	SUBJECT	SUBJECT
45E	ALA	AGT						
S	⁵ L	O	R	¹⁰ E	N	Z	O	
Q	²⁵ N	T		³⁰ L	O	A	D	I
O	⁴⁵ N	L		⁵⁰ I	G	H	T	E
								²⁰ R
								⁴⁰ R

(18, 30)

STATINTL

DATE OF PHOTO	TYPE	QUALITY	CLASS	NO. OF CARDS	SOURCE OF PHOTOGRAPH
Sept 5 9	4	1	4	2	[REDACTED]

CLASSIFICATION Approved For Release 2000/04/26 : CIA-RDP78-05867A000301240027-1


Approved For Release 2000/04/26 : CIA-RDP78-05867A000301240027-1

PHOTO NO. SL2785			LOT NO. P4799			REFERENCE NO.			DATE									
COUNTRY HONDURAS						PROVINCE												
AREA NO. 45E		SUBJECT D1D	SUBJECT D33	SUBJECT	SUBJECT	SUBJECT	SUBJECT	SUBJECT	SUBJECT	SUBJECT	SUBJECT							
<u>0</u>	<u>N</u>	<u>5</u>	<u>L</u>	<u>I</u>	<u>G</u>	<u>H</u>	<u>T</u>	<u>10</u>	<u>F</u>	<u>R</u>	<u>15</u>	<u>M</u>	<u>T</u>	<u>E</u>	<u>20</u>	<u>G</u>	<u>U</u>	<u>C</u>
<u>1</u>	<u>I</u>	<u>25</u>	<u>G</u>	<u>A</u>	<u>L</u>	<u>P</u>	<u>A</u>	<u>30</u>	<u>E</u>	<u>O</u>	<u>35</u>	<u>P</u>	<u>A</u>	<u>N</u>				<u>40</u>
		<u>45</u>						<u>50</u>										

LAKE YOJOA IN BG.

(1)

STATINTL

DATE OF PHOTO	TYPE	QUALITY	CLASS	NO. OF CARDS	SOURCE OF PHOTOGRAPH
Sept	59	7	2	4 2	

Approved For Release 2000/04/26 : CIA-RDP78-05867A000301240027-1

FORM NO. 174
1 Jan 58

USE PREVIOUS EDITIONS

PHOTO ANALYSIS REPORT

GPO 912791

Approved For Release 2000/04/26 : CIA-RDP78-05867A000301240027-1

PHOTO NO. 812783 LOT NO. P4799 MAP REFERENCE (NIS) LATITUDE 14-50 N LONGITUDE 89-09 W

COUNTRY HONDURAS PROVINCE

AREA NO	SUBJECT	SUBJECT	SUBJECT	SUBJECT	SUBJECT	SUBJECT	SUBJECT	SUBJECT	SUBJECT		
45E	AK5										
C	O	P	A	N	A	I	R	F	E	L	D

(31)

STATINTL

DATE OF PHOTO	TYPE	QUALITY	CLASS	NO. OF CARDS	SOURCE OF PHOTOGRAPH
Sept 5 9	4	2	4	1	[REDACTED]

CLASSIFICATION Approved For Release 2000/04/26 : CIA-RDP78-05867A000301240027-1

Approved For Release 2000/04/26 : CIA-RDP78-05867A000301240027-1

PHOTO NO. 812787 LOT NO. P4799 MAP REFERENCE C COORDINATES 13-20 N 87-49 W

COUNTRY		PROVINCE		SUBJECT		SUBJECT		SUBJECT		SUBJECT		SUBJECT	
El Salvador				ALA		P O R T		A R E A				20	
AREA NO. 25E		C O		10		15		35				40	
C U T U		25		30									
		45		50									

(30)

STATINTL

DATE OF PHOTO	TYPE	QUALITY	CLASS	NO. OF CARDS	SOURCE OF PHOTOGRAPH
Sept 5 9 4	2	4	1		[REDACTED]

PHOTO NO. 812788		LOT NO. P4799		MAP REFERENCE C		LATITUDE 13-20 N		LONGITUDE 87-49 W	
COUNTRY EL SALVADOR				PROVINCE					
AREA NO. 25E	SUBJECT ALA	SUBJECT	SUBJECT	SUBJECT	SUBJECT	SUBJECT	SUBJECT	SUBJECT	SUBJECT
C	U	T	U	C	O	P	10	R	T
						A	15	R	E
						A	35		
									20
									40
(30)					STATINTL				
DATE OF PHOTO		TYPE	QUALITY	CLASS	NO. OF CARDS	SOURCE OF PHOTOGRAPH			
Sept	5 9	4	2	4	1	[REDACTED]			
CLASSIFICATION				CAPTIONED BY					
				DUO					

Approved For Release 2000/04/26 : CIA-RDP78-05867A000301240027-1

PHOTO NO. 812789 LOT NO. P4799 MAP REFERENCE C GRID COORDINATES 13-20 N 87-49 W

COUNTRY EL SALVADOR PROVINCE

AREA NO	SUBJECT	SUBJECT	SUBJECT	SUBJECT	SUBJECT	SUBJECT	SUBJECT	SUBJECT	SUBJECT								
25E	AKN																
C	U	T	W	3	0	R	10	A	I	L	S	15	D	I	N	G	20
N	E	A	R	25	P	O	R	T	30			35					40
				45					50								

(29)

STATINTL

DATE OF PHOTO	TYPE	QUALITY	CLASS	NO. OF CARBS	SOURCE OF PHOTOGRAPH
Sept 5 9	4	2	4	1	[REDACTED]

Approved For Release 2000/04/26 : CIA-RDP78-05867A000301240027-1

PHOTO NO. 812790	LOT NO. 4777 P 4477	MAP REFERENCE	COUNTRY	PROVINCE											
COUNTRY GUATEMALA	AREA NO. 35E	SUBJECT AKU	SUBJECT DID	SUBJECT	SUBJECT	SUBJECT	SUBJECT	SUBJECT	SUBJECT	SUBJECT					
R	O	A	D	I	N	E	L	T	A	P	O	N	S	E	C
T	I	O	N	O	F	C	O	U	N	T	R	Y			

(1,28)

STATINTL

DATE OF PHOTO	TYPE	QUALITY	CLASS	NO. OF CARDS	SOURCE OF PHOTOGRAPH
6 1 4	4	2	4	2	[REDACTED]

Approved For Release 2000/04/26 : CIA-RDP78-05867A000301240027-1

PHOTO NO. 812791		LOT NO. P4799		MAP REFERENCE		GRID	
COUNTRY GUATEMALA				PROVINCE			
AREA NO. 35E		SUBJECT AKU		SUBJECT		SUBJECT	
E L		T A P O N		R O A D		J U S T	
F T R		C R O S S I N G		F R O M		M E	
X I C O							

(1, 28)

STATINTL

DATE OF PHOTO	TYPE	QUALITY	CLASS	NO. OF CARDS	SOURCE OF PHOTOGRAPH
6 1 4	4	2	4	1	[REDACTED]

PHOTO NO. 812792 LOT NO. P4799 MAP REFERENCE LATITUDE LONGITUDE

COUNTRY GUATEMALA PROVINCE

AREA NO	SUBJECT	SUBJECT	SUBJECT	SUBJECT	SUBJECT	SUBJECT	SUBJECT	SUBJECT
35E	AKU							
E	L	T	A	P	O	N	R	O
F	T	E	R	C	R	O	S	S
E	X	I	C	O				

STATINTL

(28)

DATE OF PHOTO	TYPE	QUALITY	CLASS	NO. OF CARDS	SOURCE OF PHOTOGRAPH
	614	2	4	1	

PHOTO NO. 812793 LOT NO. P4799

COUNTRY		PROVINCE							
GUATEMALA									
AREA NO	SUBJECT	SUBJECT	SUBJECT	SUBJECT	SUBJECT	SUBJECT	SUBJECT	SUBJECT	SUBJECT
35E	C7C	AKU							
A	L	N	5	G	R	O	A	10	D
					B	E	T	15	W
									E
									N
									20
									G
U	A	T	25	M	A	L	A	30	C
									I
									T
									Y
									35
									A
									N
									40
									N
									45
									A
									50

(8, 28)

STATINTL

DATE OF PHOTO	TYPE	QUALITY	CLASS	NO. OF CARDS	SOURCE OF PHOTOGRAPH
MAY 5 8	4	2	4	2	[REDACTED]

PHOTO NO. 812794	REF ID PH741	CLASSIFICATION C	3422N: 6-03E					
COUNTRY AFGANISTAN		PROVINCE						
AREA NO 14	SUBJECT AKU	SUBJECT DID	SUBJECT	SUBJECT	SUBJECT	SUBJECT	SUBJECT	
H	E	R	A	T	(N	R)	10	
							0 2 D	
							15 R D	
							T 0	
							20	
							35	
							IV 6 2	
							40 2 0	
							50	

(23)

25X1A

1-28	DATE OF PHOTO	TYPE	QUALITY	CLASS	NO. OF CARDS
APRIL	6	1	4	1	3
					2
CLASSIFICATION CONF					CAPTIONED BY JP



Approved For Release 2000/04/26 : CIA-RDP78-05867A000301240027-1

PHOTO NO.	812795	REF ID	PH741	CLASS	C	LONGITUDE	34 22 N 62 08 E
COUNTRY	AFGANISTAN						
AREA NO	14	SUBJECT	AKU DID	SUBJECT		SUBJECT	
	H	E	R	A	T	(N R)	
	K	U	\$	H	K	A	(3 5
	E)	U	\$	\$	R	

25X1A



25X1A

DATE OF PHOTO	TYPE	QUALITY	CLASS	NO. OF CARDS	EXPOSE OF PHOTOGRAPH
APRIL 6 1 4 1			3	2	
CLASSIFICATION				CAPTIONED BY	

Approved For Release 2000/04/26 : CIA-RDP78-05867A000301240027-1

PHOTO NO. 812796

COUNTRY AFGANISTAN

AREA NO 14

SUBJECT	SUBJECT	SUBJECT	SUBJECT	SUBJECT	SUBJECT	SUBJECT	SUBJECT
AKU	ATI	AKY	DID				
HERAT	(N R)						
PLY	DEPOT						
ENT							

AP ON KUSKA (35 16 N 62 20 E) HAR -
KANDAHAR RD PROJECT.



25X1A

DATE OF PHOTO	TYPE	QUALITY	CLASS	NO. OF CARDS
APRIL 6 1	4	1	3	4

CLASSIFICATION CONF CAPTIONED BY JP

Approved For Release 2000/04/26 : CIA-RDP78-05867A000301240027-1

PHOTO NO. 812797 WORK NO. P4741 REFERENCE C LONGITUDE 34 20 N 62 20 E

COUNTRY AFGANISTAN PROVINCE

AREA NO 14 SUBJECT AKU AKU ATI DID C3A SUBJECT SUBJECT SUBJECT

H E R A S T (M R) 10 \$ O V I E T H O U 20

\$ I N G 25 A R E A 35 40

45 ON KUSHKA

(35 16 N 62 20 E) U.S. - KANDAHAR RD. PROJECT

25X1A

1-7-8-28

DATE OF PHOTO	TYPE	QUALITY	CLASS	NO. OF CARDS
APRIL 6 1	4	1	3	5



CLASSIFICATION CONF CAPTIONED BY P

Approved For Release 2000/04/26 : CIA-RDP78-05867A000301240027-1

PHOTO NO. 812798 REF ID: A4741 C 34 22 N 120 45 E

COUNTRY: AFGANISTAN PROVINCE: _____

AREA NO	SUBJECT	SUBJECT	SUBJECT	SUBJECT	SUBJECT	SUBJECT	SUBJECT	SUBJECT
IK	AKU	AKY	ATI	D'D	C3A	AQ4		
HERAT	(NR)			\$	O	V	I	ET
\$	I	N	G	A	R	E	A	
								ON KUSHKA

(35 16N 62 20E) USSR - KANDAHAR RD. PROJECT.

25X1A

DATE OF PHOTO	TYPE	QUALITY	CLASS	NO. OF CARDS
APRIL 6	1	4	1	3

CLASSIFICATION: _____ CAPTIONED BY: JP

PHOTO NO. 812799 SUBJECT PH741 C 34 DIV 6207 F

COUNTRY AFGANISTAN PROVINCE

AREA NO	SUBJECT	SUBJECT	SUBJECT	SUBJECT	SUBJECT	SUBJECT	SUBJECT
14	AKU	AKY	ATI	DID	C3A	AKM	

H	E	R	A	T	(M	R)	10	S	O	V	I	E	T	H	O	U
---	---	---	---	---	----	----	----	---	---	---	---	---	---	---	---	---

\$	I	N	G	25	A	R	E	A	30	\$	E	R	A	35	\$	P	A
----	---	---	---	----	---	---	---	---	----	----	---	---	---	----	----	---	---

1	L	\$	45	P	U	R	50										
---	---	----	----	---	---	---	----	--	--	--	--	--	--	--	--	--	--

(35 16N 6220E) U\$R - KANDAHAR

RD. PROJECT.

25X1A

1-7-8-27-28

DATE OF PHOTO	TYPE	QUALITY	CLASS	NO. OF CARDS
APRIL 6 1 4 1			3	6




PHOTO NO. 812800 REF ID: A741 C 34 22N 6208E

COUNTRY AFGANISTAN PROVINCE

AREA NO	SUBJECT	SUBJECT	SUBJECT	SUBJECT	SUBJECT	SUBJECT	SUBJECT	SUBJECT
14	AKU	ATI	C3A	AKM	AKV			
	HERAT	(NR)		SHOV	IFET			HOV
	SHING	ARFA		SH	FRAL			RA
	IL	SPUR						ON KUSHKA

(35 16N 6220E) ~~USAR~~ - KANDAHAR RD. PROJECT.

7-8-27-28

25X1A

DATE OF PHOTO	TYPE	QUALITY	CLASS	NO. OF COPIES
APRIL 6 1 4		1	3	5



PHOTO NO. 812801 SUBJECT PH741 C 34 22N 6208E

COUNTRY AFGANISTAN PROVINCE

AREA NO	SUBJECT	SUBJECT	SUBJECT	SUBJECT	SUBJECT	SUBJECT	SUBJECT	SUBJECT
14	AKU	ATI	C3A	AKM	AKY			
	HERAT	(NR)		SOVIET				
	SHING	AREA		SERAI				
	IL	SPUR						

(35 16 N 6220 E) USSR = KANDAHAR

R.D. PROJECT

7-8-27-28

25X1A

DATE OF PHOTO	TYPE	QUALITY	CLASS	NO. OF CARDS
APRIL 6 1 4 1			3	5



Approved For Release 2000/04/26 : CIA-RDP78-05867A000301240027-1

PHOTO NO.	812802			P441			C			3422N 6205E			
COUNTRY	AFGANISTAN												
AREA NO.	14	SUBJECT AKU		SUBJECT ATI		SUBJECT AKY		SUBJECT		SUBJECT		SUBJECT	
	5	H F R A T		(M R)		10 R D.		15 C R E W		20 A T			
	25	W O R K		O N		30 K U S H K A		35 (3 5		40			
	45	6 N 0 2		2 0		50 E)		U S R - K A N D A H A R					
	RD. PROJECT.												

8-28

25X1A

DATE OF PHOTO	TYPE	QUALITY	CLASS	NO. OF CARDS
APRIL 6 1	4	1	3	3


CAPTIONED BY IP

Approved For Release 2000/04/26 : CIA-RDP78-05867A000301240027-1

Approved For Release 2000/04/26 : CIA-RDP78-05867A000301240027-1

PHOTO NO.	812803				LONGITUDE				62°08'E			
COUNTRY	AFGANISTAN				PROVINCE							
AREA NO.	14				SUBJECT							
	AKU ATIAKY				SUBJECT							
	HERAT (N R)				SUBJECT				RD. C R E W I A T			
	W O R K O N K U S H K A (3 5 1)				SUBJECT							
	6 N 6 2 2 0 (E)				SUBJECT				U S S R - K A N D A H A R			
	RD. PROJECT				SUBJECT							

25X1A



8-28	DATE OF PHOTO	TYPE	QUALITY	CLASS	NO. OF CARDS
APRIL 6 1 4 1 3 3					
CONF					CAPTIONED BY P

Approved For Release 2000/04/26 : CIA-RDP78-05867A000301240027-1

Approved For Release 2000/04/26 : CIA-RDP78-05867A000301240027-1

PHOTO NO. 812804 SUBJECT P4741 PROVINCE C

COUNTRY AFGANISTAN

AREA NO. 1K SUBJECT AKU AT1 AKY

H E R A T (N R) R D. C R E W I A T

W O R K O N K U S H K A (3 5 1

G E N 6 2 2 0 (E) U S S R - K A N D A H A R

R D. P R O J E C T

25X1A

DATE OF PHOTO	TYPE	QUALITY	CLASS	NO OF CARDS	NUMBER OF PHOTOGRAPHS
8-28					
APRIL 6 1 4 1 3 3					

Approved For Release 2000/04/26 : CIA-RDP78-05867A000301240027-1

PHOTO NO.	812805	REF ID	A000301240027-1	LONGITUDE	34 22 N 105 03 E
COUNTRY	AFGANISTAN		PROVINCE		
AREA NO.	IK	SUBJECT	AKU AT I AKU	SUBJECT	
	H E R A T	(N R)	R D	C R E W	A T
	W O R K	O N	K U	\$ K A	(3 5) 6
	N 6 2	2 0	E	U S R - K A N D A H A P.	

RD. PROJECT.

25X1A

8-28

DATE OF PHOTO	TYPE	QUALITY	CLASS	NO. OF CARDS
APRIL 6 1 4 1			3	3



Approved For Release 2000/04/26 : CIA-RDP78-05867A000301240027-1 E

PHOTO ID. 812807 P4741 C 34 2 210 2 2018 E

COUNTRY AFGANISTAN PROVINCE

AREA NO. 14 SUBJECT AKU ATI AKY

HERAT (M R) RD. CREW AT

WORK ON K U S K A (35 16

N 0 2 2 0 E) U S S R - KANDAHAR

RD. PROJECT.

8-28

25X1A

DATE OF PHOTO	TYPE	QUALITY	CLASS	N.O. OF CARDS
APRIL 6 1 4 1			3	3



Approved For Release 2000/04/26 : CIA-RDP78-05867A000301240027-1

PHOTO NO.	812808	REF ID	P4741	CLASS	C	LONGITUDE	34 22N 62 08 E
COUNTRY	AFGANISTAN		PROVINCE				
AREA NO	14	SUBJECT	AKU	SUBJECT	ATI	SUBJECT	AKY
	H	E	R	A	T	(N	R)
	W	O	R	K	D	N	
	N	G	2	2	0	E)	
	RD. PROJECT.						

25X1A

DATE OF PHOTO	TYPE	QUALITY	CLASS	NO. OF CARDS
APRIL 6 1 4 1	4	1	3	3
CAPTIONED BY				



Approved For Release 2000/04/26 : CIA-RDP78-05867A000301240027-1

PHOTO NO.	812810	REF ID	P4741	CLASS	C	LONGITUDE	34 20 N 62 20 E
COUNTRY	AFGANISTAN						
AREA NO	IK	SUBJECT	ATI AKU AKY	SUBJECT		SUBJECT	
	H	E	R	A	T	(N R)	R D
	F	I	N	I	\$	H E D	R D
	A						

ON C R E W \$ 20
 ON K U \$ H K 40
 (35 16 N 62 20 E)

U\$R - KANDAHAR RD. PROJECT

25X1A

8-28	DATE OF PHOTO	TYPE	QUALITY	CLASS	NO. OF CARDS
APRIL 6 1 4 1				3	3
CLASSIFICATION	CONF				CAPTIONED BY
					JP

Approved For Release 2000/04/26 : CIA-RDP78-05867A000301240027-1

PHOTO NO.	812813	Not No.	P4741	CLASS	C	LONGITUDE	34 22 N 62 08 E
COUNTRY	AFGANISTAN						
AREA NO.	IK	SUBJECT	ATI	SUBJECT	ZEL	SUBJECT	
		SUBJECT	(NR)	SUBJECT		SUBJECT	HEL
		SUBJECT		SUBJECT	MI-4	SUBJECT	HOUND

AP

DATE OF PHOTO	TYPE	QUALITY	CLASS	NO. OF CARDS
APRIL 6 1 4	1	1	3	2
CLASSIFICATION	CAPTIONED BY			
	JP			



Approved For Release 2000/04/26 : CIA-RDP78-05867A000301240027-1

Approved For Release 2000/04/26 : CIA-RDP78-05867A000301240027-1 E

PHOTO NO.	812814		LOT NO. PH741		REF ID: C		POSITIVE 3422N 70 E	
COUNTRY	AFGANISTAN		PROVINCE					
AREA NO	IK	SUBJECT	SUBJECT	SUBJECT	SUBJECT	SUBJECT	SUBJECT	SUBJECT
		AKS	AKN	ATI				
H	E	R	A	T	(N	R)	10	
2	\$	P	U	R			30	
D							50	
								20
								40
								15
								35
								40

DATE OF PHOTO	TYPE	QUALITY	CLASS	NO. OF CARDS
8-27	4	1	3	3
CLASSIFICATION	CAPTIONED BY			
	JP			



Approved For Release 2000/04/26 : CIA-RDP78-05867A000301240027-1 E

Approved For Release 2000/04/26 : CIA-RDP78-05867A000301240027-1

PHOTO NO.	812815	LOT NO.	P4741	C	34	51	52	53	54	55	56	57	58	59	60
COUNTRY	AFGANISTAN														
AREA NO.	111	SUBJECT	AK\$	AKN	ATI										
	11	5	(NR)		10	\$	D	V	1	15	E	T		R	20
	2	25	\$	P	V	R	\$		30	F	R	E	35	L	40
	D	45			50										

25X1A

DATE OF PHOTO	TYPE	QUALITY	CLASS	NO. OF CARDS
8-27				
APRIL	1	1	3	3

CAPTIONED BY

Approved For Release 2000/04/26 : CIA-RDP78-05867A000301240027-1

PHOTO ANALYSIS REPORT

PHOTO NO. 812816 LOT NO. P4741 C

COUNTRY AFGANISTAN PROVINCE 34 22N 0208 E

AREA NO	SUBJECT	SUBJECT	SUBJECT	SUBJECT	SUBJECT	SUBJECT	SUBJECT	SUBJECT
1K	AK\$	AKN	ATI					
H	E	R	A	T	(N	R)		
L	\$	P	V	R	\$			
D								

25X1A

DATE OF PHOTO	TYPE	QUALITY	CLASS	NO. OF CARDS
8-27				
APRIL 6	1	4	1	3



Approved For Release 2000/04/26 : CIA-RDP78-05867A000301240027-1

PHOTO NO. 016001 LIST NO. P 4765 MAP REFERENCE C COORDINATES 56 57 N 24 06 E

COUNTRY USSR PROVINCE

AREA NO	SUBJECT	SUBJECT	SUBJECT	SUBJECT	SUBJECT	SUBJECT	SUBJECT	SUBJECT
<u>D 153 N</u>	<u>C6B</u>	<u>C62</u>	<u>AKA</u>	<u>C26</u>				
<u>R 16 A</u>								

5 10 15 20
25 30 35 40
45 50

(6, 7, 8, 10)

STATINTL

DATE OF PHOTO	TYPE	QUALITY	CLASS	NO. OF CARDS	SOURCE OF PHOTOGRAPH
<u>Summer 61</u>	<u>2</u>	<u>2</u>	<u>4</u>	<u>4</u>	