

Approved For Release 2000/04/26 : CIA-RDP78-05867A000301240026-2
SECRET

Approved For Release 2000/04/26 : CIA-RDP78-05867A000301240026-2

PHOTO NO. 812614 LOT NO. P4807 MAP REFERENCE C LATITUDE 5231N LONGITUDE 1324E

COUNTRY GERMANY PROVINCE BERLIN

AREA NO	SUBJECT	SUBJECT	SUBJECT	SUBJECT	SUBJECT	SUBJECT	SUBJECT	SUBJECT	SUBJECT
114M	C9A	PKM	C43	C99					
B E R L I N	⁵		E ¹⁰	G E R M A N			P O L		²⁰
I C E	²⁵	T E A R	³⁰	N G		U P	H A M B U		⁴⁰
R G - B E R L I N	⁴⁵		⁵⁰	R R			T R A C K S A T W B E R L I N		

BORDER.

(10)

STATINTL

(8,27)

DATE OF PHOTO	TYPE	QUALITY	CLASS	NO. OF CARDS	SOURCE OF PHOTOGRAPH
7 Dec 61	4	2	4	4	[REDACTED]

Approved For Release 2000/04/26 : CIA-RDP78-05867A000301240026-2

PHOTO NO. 812615 LOT NO. P4107 MAP REFERENCE C LATITUDE 5231N LONGITUDE 1324E

COUNTRY GERMANY PROVINCE BERLIN

AREA NO	SUBJECT	SUBJECT	SUBJECT	SUBJECT	SUBJECT	SUBJECT	SUBJECT	SUBJECT
114M	250	C99	C6B	C26	C43			
B E R L I N	⁵		E ¹⁰	G E R M A N				R E ²⁰
I N F O R C I N	²⁵		B ³⁰	W A L L			A T	C H ⁴⁰
A U S S E E	⁴⁵		S T R A					

ON FRENCH-SOVIET SECTOR BORDER.

(3,6,79) STATINTL

DATE OF PHOTO	TYPE	QUALITY	CLASS	NO. OF CARDS	SOURCE OF PHOTOGRAPH
Dec 61	4	2	4	5	[REDACTED]

PHOTO NO. 812616 LOT NO. P41807 MAP REFERENCE C DATE 5231 N 1324 E

COUNTRY GERMANY PROVINCE BERLIN

AREA NO	SUBJECT	SUBJECT	SUBJECT	SUBJECT	SUBJECT	SUBJECT	SUBJECT	SUBJECT
114M	250	C43	C6B					
BERLIN	5		E	10	GERMAN		TRO	20
OPERA	25		FRIEDRICH	30	STR			40
SE	45		CROSSING	50	POINT.			

CUTTING ELECTRIC WIRES

STATINTL

(368)



DATE OF PHOTO	TYPE	QUALITY	CLASS	NO. OF CARDS	SOURCE
Dec 61	4	2	4	3	

PHOTO NO. 512617	LOT NO. P4107	MAP REFERENCE C	LATITUDE 5231 N	LONGITUDE 1324 E
COUNTRY GERMANY	PROVINCE BERLIN			
AREA NO. 114M	SUBJECT 250	SUBJECT C4B	SUBJECT C43	SUBJECT
B E R L I N	E	G E R M A N	T R O	20
O P S	A T	Z I M M E R	F R I E D R	40
I C H	T R A	S E		

NEAR CROSSING POINT.

STATINTL

DATE OF PHOTO	TYPE	QUALITY	CLASS	NO. OF CARDS	SOURCE
3 Dec 61	4	2	4	3	(3,6,8)

PHOTO NO. 812618 LOT NO. P-117 MAP REFERENCE C DISTRICT BERLIN

COUNTRY GERMANY		PROVINCE BERLIN							
AREA NO. 110 M	SUBJECT C13	SUBJECT 250	SUBJECT C99	SUBJECT C6B	SUBJECT	SUBJECT	SUBJECT	SUBJECT	SUBJECT
3	5	10	15	20	25	30	35	40	45
BERLIN	BERLIN	BERLIN	BERLIN	BERLIN	BERLIN	BERLIN	BERLIN	BERLIN	BERLIN
2	25	30	35	40	45	50			
OP	AT	HE	NR	CI	HE	IN			
E	ST	RA	ST	SE					

Crossing point on guard
while wall is being reinforced

STATINTL

DATE OF PHOTO 3 Dec 61	TYPE A	QUALITY 2	CLASS 4	NO. OF CARDS 4	NO. OF PHOTOGRAPHS
CAPTIONED BY Juo					

PHOTO NO. 812619

LOT NO. P4107

MAP REFERENCE C

GRID COORDINATE

5231N

1324E

COUNTRY GERMANY		PROVINCE BERLIN							
AREA NO 114 M	SUBJECT C43	SUBJECT 250	SUBJECT C99	SUBJECT C6B	SUBJECT	SUBJECT	SUBJECT	SUBJECT	SUBJECT
B	E	R	L	I	N	E	G	E	R
D	P	S	A	T	H	E	R	I	C
E	-	E	T	R	A	S	S	E	

CROSSING POINT ON GUARD
WHILE WALL IS BEING REINFORCED.

(3, 6, 8) STATINTL

DATE OF PHOTO	TYPE	QUALITY	CLASS	NO. OF CARDS	SOURCE OF PHOTOGRAPH
3 Dec 61	4	2	4	4	[REDACTED]

CAPTIONED BY [Signature]

PHOTO NO. 812620 LOT NO. P4507 MAP REFERENCE C LATITUDE 5231N LONGITUDE 1324E

COUNTRY GERMANY PROVINCE BERLIN

AREA NO	SUBJECT	SUBJECT	SUBJECT	SUBJECT	SUBJECT	SUBJECT	SUBJECT	SUBJECT	SUBJECT
14M	250	C99	C43	C6B	C24				
B	E	R	L	I	N	E	G	E	R
E	C	T	I	N	G	W	A	L	L
R	I	C	H	S	T	R	A	I	S

THROUGHS IN FG.

STATINTL

DATE OF PHOTO	TYPE	QUALITY	CLASS	NO. OF CARDS	SOURCE OF PHOTOGRAPH
4 Dec 61	4	2	4	5	[REDACTED]

Approved For Release 2000/04/26 : CIA-RDP78-05867A000301240026-2

PHOTO NO. 81262i

LOT NO. P4807

MAP REFERENCE C 3E31N 13W4E

COUNTRY GERMANY

PROVINCE BERLIN

AREA NO 114M

SUBJECT UGB

SUBJECT C24

SUBJECT CA3

BERLIN

E

GERMAN

WAL

LAT

ZIMMER

MARK

GRAF

ENSTRAASSE

ON AMERICAN-SOVIET SECTOR BORDER.

STATINTL

(6,7,8)



DATE OF PHOTO	TYPE	QUALITY	CLASS	NO. OF CARDS	SC
4 Dec 61	H	2	H	3	

Approved For Release 2000/04/26 : CIA-RDP78-05867A000301240026-2

PHOTO NO.	812622	LOT NO.	PH807	MAP REFERENCE	C	ALTITUDE	1251N	1502E										
COUNTRY	GERMANY		PROVINCE BERLIN															
AREA NO.	14M	SUBJECT	250	SUBJECT	CIA	SUBJECT	C43	SUBJECT	C6B	SUBJECT	C2G	SUBJECT		SUBJECT		SUBJECT		
B	E	R	L	5	I	N	10	E	15	G	E	R	M	A	N	20	P	O
I	C	E	25	E	R	E	C	T	30	I	N	G	35	M	E	T	A	L
A	T	E	45						50									

AT FRIEDRICHSTRAËE CROSSING POINT.

STATINTL


DATE OF PHOTO	TYPE	QUALITY	CLASS	NO. OF CARDS
8 DEC 61	A	2	A	5
CAPTIONED BY				



PHOTO NO. 812623	LOT NO. P4807	MAP REFERENCE C 5231N 134E
COUNTRY GERMANY	PROVINCE BERLIN	
AREA NO 114M	SUBJECT CAB	SUBJECT C29
	SUBJECT 250	SUBJECT C99
	SUBJECT 43	SUBJECT
BERLIN	10	GERMAN
N B T R U C T	20	W A L L
H A U S E E S T R A S E	35	A T
	40	
	50	ON FRENCH
		SOVIET SECTOR BORDER.

STATINTL

DATE OF PHOTO	TYPE	QUALITY	CLASS	NO. OF CARDS	SO
7 Dec 61	H	2	H	5	



Approved For Release 2000/04/26 : CIA-RDP78-05867A000301240026-2
SECRET

Approved For Release 2000/04/26 : CIA-RDP78-05867A000301240026-2

PHOTO NO. 812625 LOT NO. P-4720 C REFERENCE RA 359 LONGITUDE 20 20 E

COUNTRY South West Africa PROVINCE

AREA NO	SUBJECT	SUBJECT	SUBJECT	SUBJECT	SUBJECT	SUBJECT	SUBJECT
24	AZA	AZ9	CBZ		NEW	HARB	
WALV	5	1	8	10			
OR E	25		RAILWAY		35	FACILIT	
IE	45	1	N PORT	50		AREA, LKG N.	

STATINTL



DATE OF PHOTO	TYPE	QUALITY	CLASS	NO. OF CARDS
2-6-27-30	8	2	4	3

Approved For Release 2000/04/26 : CIA-RDP78-05867A000301240026-2E

PHOTO NO. 812626	REF ID P-4720	LONGITUDE 22 50 W																
COUNTRY SOUTHWEST AFRICA	PROVINCE																	
AREA NO. 24	SUBJECT ALA	SUBJECT AL9	SUBJECT C62	SUBJECT	SUBJECT	SUBJECT	SUBJECT											
W	A	L	V	1	5	8	A	V	10	N	E	W	15	H	A	R	B	20
O	R	E	25	R	A	I	L	W	30	F	A	C	35	I	L	I	T	40
I	E	45	1	N	P	O	R	50	T	AREA,	L	K	55	5				

STATINTL



DATE OF PHOTO 2-6-30	TYPE 61	QUALITY 8	CLASS 2	NO. OF CARDS 4	3
-------------------------	------------	--------------	------------	-------------------	---

Approved For Release 2000/04/26 : CIA-RDP78-05867A000301240026-2

PHOTO NO. 812627	REF ID: A66000	REF ID: A66000	REF ID: A66000	REF ID: A66000	REF ID: A66000	REF ID: A66000	REF ID: A66000	REF ID: A66000	REF ID: A66000
COUNTRY Southwest AFRICA	PROVINCE								
AREA NO 24	SUBJECT C68	SUBJECT A42	SUBJECT AHV						
M A R I E N T H A L	5	10	15	D A M	20	W A	25	L L	
U C.	25	30	35	T H E	40	F I	45	S H	
R I V.	45	50							

PART 1 OF 3 PART PANAMA, SEE CIA _____ THRU _____

STATINTL

1-6-74.



DATE OF PHOTO	TYPE	QUALITY	CLASS	NO. OF CARDS
61	4	2	4	3

CLASSIFICATION *OWC* CAPTIONED BY *JSC*
 Approved For Release 2000/04/26 : CIA-RDP78-05867A000301240026-2

Approved For Release 2000/04/26 : CIA-RDP78-05867A000301240026-2

PHOTO NO. 812628	REF ID P-4720	REF ID C	REF ID 24 109	LONGITUDE 17 02 32 E
COUNTRY SOUTHWEST AFRICA	PROVINCE			
AREA NO 21	SUBJECT CG8	SUBJECT A42	SUBJECT AHV	SUBJECT
	SUBJECT M A R I E N T H A L	SUBJECT D A M	SUBJECT W A L L	SUBJECT
	SUBJECT U C .	SUBJECT A C R O S S	SUBJECT T H E	SUBJECT F I S H
	SUBJECT R I V .	SUBJECT B E D	SUBJECT	SUBJECT

PART 2 OF 5 PART PANORAMA, SEE CIA _____ THRU _____

STATINTL

DATE OF PHOTO 1-6-24	TYPE 61	QUALITY 4	CLASS 2	NO. OF CARDS 4	3
-------------------------	------------	--------------	------------	-------------------	---




PHOTO NO. 812629 APPROVED FOR RELEASE 2000/04/26 CIA-RDP78-05867A000301240026-2

COUNTRY	SOUTHWEST AFRICA		PROVINCE						
AREA NO	21	SUBJECT	CG8	SUBJECT	A42	SUBJECT	AHV	SUBJECT	
	M A R I	5	E N T	10	H A L		D A M	15	W A L L
	U C.	25	A C R O	30	S S	T H E	35	F I	40
	R I V.	45	B C D	50					

PART 3 OF 5 PART PANORAMA, SEE CIA _____ THRU _____

STATINTL


DATE OF PHOTO	1-6-24	TYPE	4	QUALITY	2	CLASS	4	NO. OF CARDS	3
---------------	--------	------	---	---------	---	-------	---	--------------	---



PHOTO NO. 812680	P-4720		C		24 800		11 350	
COUNTRY SOUTHWEST AFRICA	PROVINCE							
AREA NO. 21	SUBJECT A42	SUBJECT AHV	SUBJECT	SUBJECT	SUBJECT	SUBJECT	SUBJECT	SUBJECT
M	A	N	I	E	N	T	H	A
L	S	F	O	R	S	P	I	L
S	A	T	D	A	M	Y	U	C.
								ACROSS FISH RIV. BR.

STATINTL

1-17-24	DATE OF PHOTO	TYPE	QUALITY	CLASS	NO. OF CARDS
	61	41	7	4	2



Approved For Release 2000/04/26 : CIA-RDP78-05867A000301240026-2

PHOTO NO. 812631 LOT NO. P-4770 REFERENCE C LONGITUDE 24409 78 252E

COUNTRY SOUTH-WEST AFRICA PROVINCE

AREA NO	SUBJECT	SUBJECT	SUBJECT	SUBJECT	SUBJECT	SUBJECT	SUBJECT	SUBJECT
24	AHV	D42	AGP					

MARRIENANTHAL TRACTOR
 PULLING 10 TON HIGH
 SPEED VIBRATORY COMPACTOR TO
 CONSOLIDATE THE ROCK & GRAVEL FILL ON TOP OF DAM
 WALL.

17-24-75

DATE OF PHOTO	TYPE	QUALITY	CLASS	NO. OF CARDS
61	4	2	4	3

CLASSIFICATION Approved For Release 2000/04/26 : CIA-RDP78-05867A000301240026-2

Approved For Release 2000/04/26 : CIA-RDP78-05867A000301240026-2

PHOTO NO. 812632	LOP NO. P-4720	PROVINCE e	LONGITUDE 24° 10' S	LONGITUDE 78° 05' E					
COUNTRY South West Africa	PROVINCE								
AREA NO. 24	SUBJECT AHV	SUBJECT AH2	SUBJECT AGP	SUBJECT	SUBJECT	SUBJECT	SUBJECT	SUBJECT	SUBJECT
M	A	R	I	E	N	T	H	A	L
R	E	A	M	A	T	W	I	N	G
R	S	P	I	L	L	W	A	L	L
									OF DAM.

STATINTL

17-24-25	DATE OF PHOTO	TYPE	QUALITY	CLASS	NO. OF CARDS
	61	4	2	4	3

Approved For Release 2000/04/26 : CIA-RDP78-05867A000301240026-2

PHOTO NO.	812633	REF ID	P-4720	CLASS	C	LONGITUDE	27 09 25
COUNTRY	SOUTH WEST AFRICA						
AREA NO	SUBJECT	SUBJECT	SUBJECT	SUBJECT	SUBJECT	SUBJECT	SUBJECT
24	AK2	AHV	ALP				
M	A	R	I	E	N	T	H
R	G	R	A	B	-	L	O
L	F	O	R	D	O	W	N

STATINTL

17-24-25

DATE OF PHOTO	TYPE	QUALITY	CLASS	NO. OF CARDS
61	4	2	4	3



Approved For Release 2000/04/26 : CIA-RDP78-05867A000301240026-2


PHOTO NO. 812634 LOT NO. P 4720 REFERENCE Q 27205

COUNTRY South West Africa PROVINCE

AREA NO	SUBJECT	SUBJECT	SUBJECT	SUBJECT	SUBJECT	SUBJECT	SUBJECT	SUBJECT
21	A42	A6P						
	5		10			15		20
M A R I	E N T	H A	L			A B P H	A L T	
	25		30			35		40
B E I N G		A P R E	A D			O N	D A M	
	45		50					
F A C E								

STATINTL

DATE OF PHOTO	TYPE	QUALITY	CLASS	NO. OF CARDS
17-25	61	7	2	4
				2



Approved For Release 2000/04/26 : CIA-RDP78-05867A000301240026-25

PHOTO NO. 812635

LOT NO. P.4720

C

22 508

LONGITUDE

25

COUNTRY **SOUTHWEST AFRICA** PROVINCE

AREA NO	SUBJECT	SUBJECT	SUBJECT	SUBJECT	SUBJECT	SUBJECT	SUBJECT	SUBJECT
24	AHC	AHD						
W A L K I	5	1	10	B A		15	T R A W L E R	20
W I T H	23	3	50	U C T I O N		35	P I P E	40
L O A D	45	1	50	P I L C			H A R D S F O R C A N N E R Y	

STATINTL



DATE OF PHOTO	TYPE	QUALITY	CLASS	NO. OF CARDS
24-30	61	2	4	2

Approved For Release 2000/04/26 : CIA-RDP78-05867A000301240026-25

PHOTO NO. 812635	LOT NO. P-4720	REF ID C	LONGITUDE 22 56 P	LONGITUDE 74 58 E
COUNTRY South West Africa	PROVINCE			
AREA NO 24	SUBJECT AHD	SUBJECT	SUBJECT	SUBJECT
W A L V	5	B A Y	10	P I L C H A R D
F I S H	25	C A N N E R Y	30	15
	45		35	40

STATINTL



DATE OF PHOTO	TYPE	QUALITY	CLASS	NO. OF CARDS
6 1 / 8	1/8	2	4	1

Approved For Release 2000/04/26 : CIA-RDP78-05867A000301240026-2

PHOTO NO.	812637	TOP NO.	P-4720	CLASS.	C	LONGITUDE	22 56 P	19 52 E
COUNTRY	South West Africa							
AREA NO.	24	SUBJECT	AHD	SUBJECT		SUBJECT		SUBJECT
	5							
	10							
	15							
	20							
	25							
	30							
	35							
	40							
	45							

WALVIS BAY PILCHER FISH CANNERY

STATINTL

24	DATE OF PHOTO	TYPE	QUALITY	CLASS	NO. OF CARDS
	6 1 18	2	4	1	



Approved For Release 2000/04/26 : CIA-RDP78-05867A000301240026-2

Approved For Release 2000/04/26 : CIA-RDP78-05867A000301240026-2

PHOTO NO. 812638	REF ID A 4720	REF ID C	REF ID 2236 P	REF ID 1938E
COUNTRY SOUTH WEST AFRICA	PROVINCE			
AREA NO 24	SUBJECT AND	SUBJECT	SUBJECT	SUBJECT
W A L V	5	B A Y	10	P I L C H A R D
F I S H	25	C A N N E R Y	30	
	45		50	

STATINTL



DATE OF PHOTO	TYPE	QUALITY	CLASS	NO. OF CARDS
6 1 18		2	4	1

PHOTO NO. 812639 P. 4720 C 2050 76 57E

COUNTRY South West Africa PROVINCE

AREA NO	SUBJECT	SUBJECT	SUBJECT	SUBJECT	SUBJECT	SUBJECT	SUBJECT	SUBJECT
24	AAD							
W A L V	5 1 \$		10 B A Y		15 P I L O Y		20 A R I	
F I L	25 11		30 O A N N E R Y		35		40	
	45		50					

STATINTL



DATE OF PHOTO	TYPE	QUALITY	CLASS	NO. OF CARDS
6 1 1/2	1/2	2	4	1

PHOTO NO. 812610 8-4770 C 2256 N 14 78 E

COUNTRY SOUTH WEST AFRICA PROVINCE

AREA NO	SUBJECT	SUBJECT	SUBJECT	SUBJECT	SUBJECT	SUBJECT	SUBJECT	SUBJECT
<u>24</u>	<u>AND</u>							
<u>W A L V</u>	<u>5 I S</u>	<u>B A Y</u>	<u>10</u>		<u>F I S H</u>	<u>15</u>	<u>M E A L</u>	<u>20</u>
<u>M A D</u>	<u>25 E</u>	<u>F R O M</u>	<u>30</u>		<u>P I L C H A R D</u>	<u>35</u>	<u>40</u>	<u>S</u>
<u>E</u>	<u>45 U S E D</u>	<u>F O R</u>	<u>50</u>		<u>ANIMAL FEED</u>			

24

DATE OF PHOTO	TYPE	QUALITY	CLASS	NO. OF CARDS
<u>6 1</u>	<u>1</u>	<u>2</u>	<u>4</u>	<u>1</u>

STATINTL

PHOTO NO. 812641 *P-4720* *C* *2256 N* *14 28 E*

COUNTRY *South West Africa* PROVINCE

AREA NO	SUBJECT	SUBJECT	SUBJECT	SUBJECT	SUBJECT	SUBJECT	SUBJECT	SUBJECT
<i>24</i>	<i>AAD</i>							
<i>W A L V I S</i>	<i>B A Y</i>			<i>F I S H M E A L</i>				
<i>M A D E</i>	<i>F R O M</i>			<i>P I L C H A R D S</i>				
<i>E U S E D</i>	<i>F O R</i>			<i>ANIMAL FEED</i>				

STATINTL

DATE OF PHOTO	TYPE	QUALITY	CLASS	NO. OF CARDS
<i>61</i>	<i>1</i>	<i>2</i>	<i>4</i>	<i>1</i>



CLASSIFICATION *SECRET* CAPTIONED BY *JRE*

PHOTO NO. 812642 P-4770 E 225614 14 38E

COUNTRY SOUTH WEST AFRICA PROVINCE

AREA NO	SUBJECT	SUBJECT	SUBJECT	SUBJECT	SUBJECT	SUBJECT	SUBJECT	SUBJECT
24	AHD							
W A L V I F		B A Y			F I S H M E A L			
M A D E		F R O M			P I L C H A R D S			
E U S E O		F O R			ANIMAL FEED			

STATINTL

DATE OF PHOTO	TYPE	QUALITY	CLASS	NO. OF CARDS
24	61	1	24	1

PHOTO NO. 812613 REFERENCE DATE TIME

COUNTRY *Southern Africa* PROVINCE

AREA NO. *21* SUBJECT *AHD* SUBJECT SUBJECT SUBJECT SUBJECT SUBJECT SUBJECT

<i>W</i>	<i>A</i>	<i>L</i>	<i>V</i>	⁵ <i>1</i>	<i>7</i>	<i>B</i>	<i>W</i>	¹⁰ <i>Y</i>	<i>C</i>	¹⁵ <i>O</i>	<i>N</i>	<i>E</i>	<i>Y</i>	<i>O</i>	²⁰ <i>R</i>
<i>E</i>	<i>L</i>	²⁵ <i>A</i>	<i>B</i>	<i>E</i>	<i>L</i>	<i>W</i>	<i>G</i>	³⁰ <i>M</i>	<i>A</i>	³⁵ <i>C</i>	<i>H</i>	<i>I</i>	<i>N</i>	<i>E</i>	⁴⁰ <i>E</i>
<i>A</i>	<i>T</i>	⁴⁵ <i>P</i>	<i>L</i>	<i>C</i>	<i>H</i>	<i>A</i>	<i>R</i>	⁵⁰ <i>D</i>	<i>FISH CANNERY.</i>						

STATINTL

DATE OF PHOTO	TYPE	QUALITY	CLASS	NO. OF CARDS
<i>61</i>	<i>1</i>	<i>2</i>	<i>✓</i>	<i>1</i>

CLASSIFICATION CAPTIONED BY

Approved For Release 2000/04/26 : CIA-RDP78-05867A000301240026-2

PHOTO NO. 812644 TOP NO. P-4720 C REFERENCE NO. 23367 74 38E

COUNTRY SOUTH WEST AFRICA PROVINCE

AREA NO	SUBJECT	SUBJECT	SUBJECT	SUBJECT	SUBJECT	SUBJECT	SUBJECT	SUBJECT
24	AH\$							
	WALV ⁵	IF	BAY ¹⁰			MARINE ¹⁵		R ²⁰
	EBEARCH ²⁵		LABORATORY ³⁰					F ⁴⁰
	ORPILCHARD ⁴⁵					RESEARCH.		

STATINTL

DATE OF PHOTO	TYPE	QUALITY	CLASS	NO. OF CARDS
4-24	61	1	24	1

Approved For Release 2000/04/26 : CIA-RDP78-05867A000301240026-2

PHOTO NO. 812645	DATE 1-4-72	REF ID C	LONGITUDE 22° 30' N
COUNTRY South West Africa	PROVINCE		
AREA NO 24	SUBJECT AH\$	SUBJECT	SUBJECT
WALVIS	BAY	MARINE	RESEARCH
RESEARCH	LABORATORY		
ORPILCHARD	RESEARCH		

STATINTL



DATE OF PHOTO	TYPE	QUALITY	CLASS	NO. OF CARDS
61	1	2	4	1

Approved For Release 2000/04/26 : CIA-RDP78-05867A000301240026-2

Approved For Release 2000/04/26 : CIA-RDP78-05867A000301240026-2

PHOTO NO.	812646	DATE	4/7/70	CLASS	C	LONGITUDE	2-27-2
COUNTRY	South West Africa						
AREA NO.	24	SUBJECT	AH3	SUBJECT		SUBJECT	
	WALVIE		BAY		MARINE		20
	RESEARCH		LABORATORY				40
	OR		PILON		RESEARCH.		

STATINTL

DATE OF PHOTO	TYPE	QUALITY	CLASS	NO. OF CARDS
4-24	61	1	24	1

Approved For Release 2000/04/26 : CIA-RDP78-05867A000301240026-2

Approved For Release 2000/04/26 : CIA-RDP78-05867A000301240026-2

PHOTO NO. 812647	LOT NO. 7-1720	RESERVE	CLASSIFICATION
COUNTRY SOUTH WEST AFRICA		PROVINCE	
AREA NO. 24	SUBJECT AH3	SUBJECT	SUBJECT
WALWIT	5	10	15
EBERON	25	30	35
OPLOPOPO	45	50	55

STATINTL



DATE OF PHOTO	TYPE	QUALITY	CLASS	NO. OF CARDS
6/1	1	2	4	1

PHOTO NO. 812648 FOR P. 4720 C 2 in 564 74 255

COUNTRY SOUTHWEST AFRICA PROVINCE

AREA NO	SUBJECT	SUBJECT	SUBJECT	SUBJECT	SUBJECT	SUBJECT	SUBJECT	SUBJECT	SUBJECT
21	A4A								
	W A L V	5	4	B A	10		D I E	15	7 E L
	E N E R A T O R	25	R	30	A T		P O W E R	35	40
	T A T I O N	45		50					

STATINTL

DATE OF PHOTO	TYPE	QUALITY	CLASS	NO. OF CARDS
61	1	2	4	1

Approved For Release 2000/04/26 : CIA-RDP78-05867A000301240026-2

PHOTO NO. 812649	REF ID F-4720	DATE 19 11 78	LONGITUDE 27 42 E
COUNTRY SOUTH WEST AFRICA	PROVINCE		
AREA NO. 21	SUBJECT AAF	SUBJECT	SUBJECT
T	5	10	15
U	M	E	B
T	25	30	35
L	T	D.	LEAD
	45	50	
			40
			20
			C O R P.

PART 1 OF 2 PART PANORAMA, SEE CIA _____

STATINTL

1314	DATE OF PHOTO	TYPE	QUALITY	CLASS	NO. OF CARDS
	6 1	4	2	4	1
CLASSIFICATION					CAPTIONED BY
OUD					J6ra

Approved For Release 2000/04/26 : CIA-RDP78-05867A000301240026-2

Approved For Release 2000/04/26 : CIA-RDP78-05867A000301240026-2

PHOTO NO. 812650	REF ID P-4720	DATE 7/9/77	LONGITUDE
COUNTRY South West Africa	PROVINCE	SUBJECT	SUBJECT
AREA NO. 21	SUBJECT AAF	SUBJECT	SUBJECT
	5	10	15
T S U M E B	T S U M E B	C O R P.	20
L T P.	25	30	35
L E A D	M I N E.		40
	45	50	

PART 2 OF 2 PART PANORAMA, See CIA _____.

STATINTL

1314	DATE OF PHOTO	TYPE	QUALITY	CLASS	NO. OF CARDS
	6 1	4	2	4	1
CLASSIFICATION					CAPTIONED BY
Approved For Release 2000/04/26 : CIA-RDP78-05867A000301240026-2					TJG

PHOTO ANALYSIS REPORT

Approved For Release 2000/04/26 : CIA-RDP78-05867A000301240026-2

PHOTO NO. 812651
 LOT NO. P-4720
 REFERENCE 1797
 LATITUDE
 LONGITUDE 16°35'E

COUNTRY	SOUTH WEST AFRICA												
AREA NO.	21	SUBJECT	AAF	SUBJECT	CG2	SUBJECT		SUBJECT		SUBJECT		SUBJECT	
		5	T	10	U	M	E	15	B	20			
		25	L	30	M	I	N	35	E	40			
		45		50									

STATINTL



DATE OF PHOTO	TYPE	QUALITY	CLASS	NO. OF CARDS
1-6-13-54	614	2	4	2

Approved For Release 2000/04/26 : CIA-RDP78-05867A000301240026-2

Approved For Release 2000/04/26 : CIA-RDP78-05867A000301240026-2

PHOTO NO. 812652 LOT NO. P. 4720 REFERENCE C LATITUDE 27 45 00 LONGITUDE 14 06 25

COUNTRY South West Africa PROVINCE

AREA NO	SUBJECT	SUBJECT	SUBJECT	SUBJECT	SUBJECT	SUBJECT	SUBJECT	SUBJECT
21	AAR							
U 1 \$	5	U 1 \$	10	T 1 N	15	M 1 N E		20
			30		35			40
	25							
	45		50					

STATINTL



DATE OF PHOTO	TYPE	QUALITY	CLASS	NO. OF CARDS
1-13-14	6	4	2	4
				1

CAPTIONED BY

Approved For Release 2000/04/26 : CIA-RDP78-05867A000301240026-2

Approved For Release 2000/04/26 : CIA-RDP78-05867A000301240026-2

PHOTO NO.	12653	LOT NO.	P-4720	REFERENCE	C	LONGITUDE	22 37 9
COUNTRY	SOUTHWEST AERICA						
AREA NO.	24	SUBJECT	C64	SUBJECT	C31	SUBJECT	
	5	10	15	20	25	30	35
	W	I	N	D	H	O	E
	A	N	A	R	E	A	
	O	R	E	A	N	S	E

1-6					STATINTL	
DATE OF PHOTO	TYPE	QUALITY	CLASS	NO. OF CARDS	[REDACTED]	
61	4	2	4	2	[REDACTED]	
CAPTIONED BY					[REDACTED]	

Approved For Release 2000/04/26 : CIA-RDP78-05867A000301240026-2

PHOTO ANALYSIS REPORT

Approved For Release 2000/04/26 : CIA-RDP78-05867A000301240026-2

PHOTO NO. 812654

LOT NO. P-1170

CLASSIFICATION C

LONGITUDE 22 56 9 24 26 2

COUNTRY SOUTHWEST AFRICA

PROVINCE

AREA NO. 24

SUBJECT ADN

W	A	L	V	I	5	B	A	Y	10	(N	R)	15	P	L	A	T	E	20	
O	R	M			25	O	F	F	-	30	H	O	R	E	35	F	O	R	40
R	V	E	R	T	45	I	N	G	50	G	U	A	N	O	F	R	O	M	45
AND CORMORANTS.																			

STATINTL

2-24



DATE OF PHOTO	TYPE	QUALITY	CLASS	NO. OF CARDS
61	4	2	4	1

CLASSIFICATION

Approved For Release 2000/04/26 : CIA-RDP78-05867A000301240026-2

CAPTIONED BY [Signature]

PHOTO ANALYSIS REPORT

Approved For Release 2000/04/26 : CIA-RDP78-05867A000301240026-2

PHOTO NO. 812655	LOT NO. P-4770	LONGITUDE 23 35 00 E
COUNTRY SOUTH WEST AFRICA	PROVINCE	
AREA NO. 24	SUBJECT ADN AKM	SUBJECT BAY (NR)
5	10	15
WALVIF	BAY	PLATE
25	30	35
ORKM	OFF-SHORE	FOR HA
45	50	
RVESTING	GUANO	FROM GANNETS
AND CORMORANTS. TOWERS IN FG. USED TO BRING BAGS		
GUANO ASHORE RR. LINE IN FG. TO SOUTH AFRICA		

STATINTL



2-24-27	DATE OF PHOTO	TYPE	QUALITY	CLASS	NO. OF CARDS
	61	4	2	4	2

Approved For Release 2000/04/26 : CIA-RDP78-05867A000301240026-2

Approved For Release 2000/04/26 : CIA-RDP78-05867A000301240026-2

PHOTO NO.	822656	TITLE	P-4720	REF ID	C	LONGITUDE	22 39 47	24 02 6-E	
COUNTRY	SOUTHWEST AFRICA		PROVINCE						
AREA NO.	21	SUBJECT	AKN AKJ	SUBJECT		SUBJECT		SUBJECT	
		5	W I N D H O E K	10		15	D I E S E L	20	R A I
		25	L R O A D	30		35	M A I N T E N A N C E	40	\$ H
		45	E D.	50					

STATINTL

27	DATE OF PHOTO	TYPE	QUALITY	CLASS	NO. OF CARDS	
	61	4	2	4	2	
						CAPTIONED BY

Approved For Release 2000/04/26 : CIA-RDP78-05867A000301240026-2

PHOTO NO. 812657	LOT NO. P-4720	REFERENCE C	DATE 22 3 71	LONGITUDE
COUNTRY Southwest Africa	PROVINCE			
AREA NO 21	SUBJECT AKJ	SUBJECT AKN		
	5	10	15	20
W I N D	H O	E K	D I E S E L	R A I
	25	30	35	40
L R O A D	M A I	N T	E N A N C E	S A
	45	50		
E D,				

STATINTL



27	DATE OF PHOTO	TYPE	QUALITY	CLASS	NO. OF CARDS
	61	4	2	4	2

PHOTO ANALYSIS REPORT

PHOTO NO. SI2658 LOS NO. 4720 ORDER C LONGITUDE 22 37 7 19 22

COUNTRY SOUTHWEST AFRICA PROVINCE

<small>AREA NO.</small> <u>21</u>	<small>SUBJECT</small> <u>AKT</u>	<small>SUBJECT</small>	<small>SUBJECT</small>	<small>SUBJECT</small>	<small>SUBJECT</small>	<small>SUBJECT</small>	<small>SUBJECT</small>	<small>SUBJECT</small>	<small>SUBJECT</small>
<u>WINDHOLE</u>	<u>ELECTRICAL</u>	<u>EQUIP</u>	<u>OF</u>	<u>DIESEL</u>	<u>LOCOMOTIVE</u>	<u>TESTING</u>	<u>TH</u>	<u>CO</u>	<u>NTR</u>

STATINTL

27

DATE OF PHOTO	TYPE	QUALITY	CLASS	NO. OF CARDS
<u>61</u>	<u>4</u>	<u>2</u>	<u>4</u>	<u>1</u>

CAPTIONED BY

Approved For Release 2000/04/26 : CIA-RDP78-05867A000301240026-2

PHOTO NO. 812659 LOT NO. P-4720 REFERENCE C LATITUDE 23 37 N LONGITUDE 12 20 E

COUNTRY	South West Africa							PROVINCE													
AREA NO	21	SUBJECT	AKT	SUBJECT		SUBJECT		SUBJECT		SUBJECT		SUBJECT									
	W	I	N	D	H	O	E	K	10	N	E	W	15	D	I	E	S	E	20		
	L	O	C	M	O	T	1	25	30	Y	E	T	35	T	Y	P	E	40	U	1	8
	2	1						45	50												

STATINTL

27	DATE OF PHOTO	TYPE	QUALITY	CLAS	NO. OF CARDS
	6	1	4	2	4
					1



PHOTO NO. 812660	LOT NO. P-4770	CLASSIFICATION C	LONGITUDE 22 09 25
COUNTRY South West Africa	PROVINCE		
AREA NO. 21	SUBJECT AKJ	SUBJECT AKK	
	10	FUEL	15 OIL
	25	TANK	35 OF
	45	T	50 AFRICA RAILWAY SYSTEM
STATINTL			
16-27			
DATE OF PHOTO	TYPE	QUALITY	CLASS
	61	42	42
CAPTIONED BY			

PHOTO NO.	812661	LOT NO.	2-1720	CLASSIFICATION	C	LONGITUDE	22 59 4
COUNTRY	South West Africa						
AREA NO.	21	SUBJECT	AKK AKJ	SUBJECT		SUBJECT	
		5	WINDHOKER	10	BULK	15	\$TORA
		25	GENTANKS	30	FOR	35	DIESEL
		45	ENGINE	50	OIL		

STATINTL




16-27	DATE OF PHOTO	TYPE	QUALITY	CLASS	NO. OF CARDS
	61	4	2	4	2

1 Jan 56

Approved For Release 2000/04/26 : CIA-RDP78-05867A000301240026-2

PHOTO NO. 812662	LOT NO. 7-1720	MANUFACTURER C	LONGITUDE						
COUNTRY Guinea West Africa	PROVINCE								
AREA NO. 24	SUBJECT AKK	SUBJECT AKT	SUBJECT	SUBJECT	SUBJECT	SUBJECT	SUBJECT	SUBJECT	
	5		10	D I E \$ E L			20	L O C	
	15		20	B E I N G S			35	R E F U E L	
	25		30				40		
	35		40				45		
	45		50						


STATINTL



16-27	DATE OF PHOTO	TYPE	QUALITY	CLASS	NO. OF CARDS
					2
CLASSIFICATION					CAPTIONED BY

Approved For Release 2000/04/26 : CIA-RDP78-05867A000301240026-2

PHOTO NO. 812663	LOT NO. P-4720	CLASSIFICATION C	LONGITUDE 235400
COUNTRY SOUTH WEST AFRICA	PROVINCE	SUBJECT	SUBJECT
AREA NO. 24	SUBJECT AKL AKS	SUBJECT	SUBJECT
WIND	5 H O E K	10 D I E S E L	15 M A I
N T E N A N C E	25 E	30 S H E D,	35 L I C H T
E D	45 H A R D	50 S T A N D	AREA ON R.

STATINTL


27	DATE OF PHOTO	TYPE	QUALITY	CLASS	NO. OF CARDS
	61	4	2	4	2
CAPTIONED BY JBC					

PHOTO NO.	812664	LOT NO.	P-14730	REFERENCE	C	LONGITUDE	
COUNTRY	SOUTH WEST AFRICA						
AREA NO.	54	SUBJECT	AKJ	SUBJECT	AKN	SUBJECT	
WIND	5	H O E R	10	D I E	15	E L	20
O N O T I	25	V E	30	A T	35	H E A D	40
L I V E	45	S T O C K	50	T R A I N			

STATINTL

DATE OF PHOTO	TYPE	QUALITY	CLASS	NO. OF CARDS
27	61	4	2	4



PHOTO NO. 812667 LOT NO. P-4720 C

COUNTRY SOUTHWEST AFRICA PROVINCE

AREA NO.	SUBJECT	SUBJECT	SUBJECT	SUBJECT	SUBJECT	SUBJECT	SUBJECT
<u>21</u>	<u>ABP</u>	<u>A22</u>					
<u>5</u>	<u>OP</u>	<u>MUND</u>	<u>(NR)</u>		<u>15</u>	<u>\$</u>	<u>KELE</u>
<u>25</u>	<u>COAST</u>	<u>30</u>	<u>SALT</u>	<u>35</u>	<u>PANE</u>	<u>40</u>	
<u>45</u>	<u>BUCKET</u>	<u>50</u>	<u>EX</u>	<u>0A</u>	<u>VATOR</u>	<u>USED</u>	<u>TO</u>

SCOOP SALT FROM PANE.

STATINTL



<u>2-15</u>	DATE OF PHOTO	TYPE	QUALITY	CLASS	NO. OF CARDS
	<u>61</u>	<u>4</u>	<u>2</u>	<u>4</u>	<u>2</u>

CLASSIFICATION (S) CAPTIONED BY 78

PHOTO NO. 812665 LOT NO. P. 4720 REFERENCE 2241 LONGITUDE

COUNTRY SOUTH WEST AFRICA PROVINCE

AREA NO	SUBJECT	SUBJECT	SUBJECT	SUBJECT	SUBJECT	SUBJECT	SUBJECT	SUBJECT
21	ABP							
	5	10	15	20				
\$ W A K O	P M U N D	(N R)	P U M P					
N G	25	30	35	40				
A T E R	T A .	T O	P U M P	S E A				
	45	50						

(SALT)

SALT PLS

STATINTL

2-15



DATE OF PHOTO	TYPE	QUALITY	CLASS	NO. OF CARDS
61	4	2	✓	1

CAPTIONED BY

Approved For Release 2000/04/26 : CIA-RDP78-05867A000301240020-2

PHOTO NO. 812667 LOT NO. P-4720 REFERENCE C LONGITUDE 27 19 20 E

COUNTRY South West Africa PROVINCE

AREA NO. 21	SUBJECT ABP	SUBJECT A22	SUBJECT	SUBJECT	SUBJECT	SUBJECT	SUBJECT	SUBJECT	SUBJECT
5	10	15	20	25	30	35	40	45	50
SWAKOPMUND	(NR)	SKELE	PANE	BUCKET	SALT	EXCAVATOR USED TO			


SCOOP SALT FROM PANE

STATINTL

2-15	DATE OF PHOTO	TYPE	QUALITY	CLASS	NO. OF CARDS
61	4	2	4	2	

CLASSIFICATION Approved For Release 2000/04/26 : CIA-RDP78-05867A000301240020-2

PHOTO NO.	812668	LOT NO.	P-4720	CLASSIFICATION	C	LONGITUDE	20° 17' N	15° 30' E
COUNTRY	SOUTHWEST AFRICA		PROVINCE					
AREA NO.	24	SUBJECT	ABP	SUBJECT	TEG	SUBJECT		SUBJECT
							15	\$ K E L E
							35	P A N E
							50	P L T.

STATINTL


DATE OF PHOTO	TYPE	QUALITY	CLASS	NO. OF CARDS
2-15	61	4	2	4
				1

Approved For Release 2000/04/26 : CIA-RDP78-05867A000301240026-2

PHOTO NO. 812669	LOT NO. 7-4720	CLASSIFICATION C	LONGITUDE						
COUNTRY <i>Southwest Africa</i>	PROVINCE								
AREA NO. 21	SUBJECT AOP	SUBJECT <i>TR</i>	SUBJECT	SUBJECT	SUBJECT	SUBJECT	SUBJECT	SUBJECT	20
S	5	10	15	20	25	30	35	40	
W	A	R	O	P	A	M	U	N	D
T	25	30	35	40	45	50	55	60	
O	S	O	I	A	L	T			
W	A	S	H	E	D	S	A	L	T
									FILE.

STATINTL



2-15	DATE OF PHOTO	TYPE	QUALITY	CLASS	NO. OF CARDS
	61	4	2	4	1

CAPTIONED BY

Approved For Release 2000/04/26 : CIA-RDP78-05867A000301240026-2

PHOTO NO.	812670	LOT NO.	P 4720	CLASSIFICATION	U	DATE	1978	LONGITUDE	22 26 25
COUNTRY	South West Africa			PROVINCE					
AREA NO.	24	SUBJECT	C3A	SUBJECT	DID	SUBJECT		SUBJECT	
		5	WIND	10	HIGHER	15	NEW	20	NATIVE
		25	TOWN	30	SHIP	35	OF	40	KATUTUR
		45	AIR	50	ROAD				IN BR.

STATINTL



DATE OF PHOTO	TYPE	QUALITY	CLASS	NO. OF CARDS
	61	U	2	2

Approved For Release 2000/04/26 : CIA-RDP78-05867A000301240026-2

PHOTO NO.	812671	REF ID	A-4720	LONGITUDE	8-32
COUNTRY	South West Africa				
AREA NO	21	SUBJECT	C26	SUBJECT	AKU
				10	NEW
				15	NAT
				20	UR
				30	EAT
				35	OUT
				40	UR
				50	CENTER.

STATINTL



7-8-78	DATE OF PHOTO	TYPE	QUALITY	CLASS	NO. OF CARDS
	61	21	✓	4	2
CLASSIFICATION					CAPTIONED BY

Approved For Release 2000/04/26 : CIA-RDP78-05867A000301240026-2

PHOTO ANALYSIS REPORT

Approved For Release 2000/04/26 : CIA-RDP78-05867A000301240026-2

PHOTO NO.	812672	LOT NO.	P-4770	REFERENCE	C	GRID	2537	LONGITUDE	026-2
COUNTRY	SOUTH WEST AFRICA								
AREA NO.	21	SUBJECT	CIT	SUBJECT		SUBJECT		SUBJECT	
	WIND	5	H	10	NEW	15	N	20	NATIVE
	TOWN	25	S	30	F	35	E	40	KATUTUE
	A.	45	S	50					SCHOOL

STATINTL



9	DATE OF PHOTO	TYPE	QUALITY	CLASS	NO. OF CARDS
	61	4	2	4	1
	CAPTIONED BY				
	Jre				

PHOTO NO. 812673 LOT NO. F-4770 C DATE 2-23-77 LONGITUDE 22° 02' 26" E

COUNTRY	SOUTH WEST AFRICA					PROVINCE				
AREA NO	24	SUBJECT	C3A	SUBJECT		SUBJECT		SUBJECT		SUBJECT
		5		10		15		20		
	WIND		H O E K			N E W		N A T I V E		
		25		30		35		40		
	T O W N		\$ H I P			I F		K A T U T U R E		
		45		50						
A.										

STATINTL

7-8

DATE OF PHOTO	TYPE	QUALITY	CLASS	NO. OF CARDS
61	4	2	4	1

CLASSIFICATION Approved For Release 2000/04/26 : CIA-RDP78-05867A000301240026-2

PHOTO ANALYSIS REPORT

Approved For Release 2000/04/26 : CIA-RDP78-05867A000301240026-2

PHOTO NO.	812674	IDENT.	P-4770	REF.	C	TYPE	2-379	LONGITUDE	
COUNTRY	SOUTH WEST AFRICA								
AREA NO.	24	SUBJECT	C3A	SUBJECT		SUBJECT		SUBJECT	
		5		10	NEW	15	NATIVE	20	
		25	WIND	30	SHIP	35	KATUTURE	40	
		45		50					
	A.								

STATINTL

7-8	DATE OF PHOTO	TYPE	QUALITY	CLASS	NO. OF CARDS
	61	4	2	4	1



CLASSIFICATION DUO
 Approved For Release 2000/04/26 : CIA-RDP78-05867A000301240026-2
 FORM NO. 174 1 Jan 56 USE PREVIOUS EDITIONS
 PHOTO ANALYSIS REPORT

PHOTO NO. 812075 7-4-720 2 17-11-72 LONGITUDE 1240026-2

COUNTRY South West Africa PROVINCE

AREA NO	SUBJECT	SUBJECT	SUBJECT	SUBJECT	SUBJECT	SUBJECT	SUBJECT	SUBJECT
21	AKD	CGD						
	5		10			15		20
	T E U M E S		\$ H E L L			G A S O L I		
	25		30			35		40
	N E S T A.							
	45		50					

STATINTL



7-17-

DATE OF PHOTO	TYPE	QUALITY	CLASS	NO. OF CARDS
6/1	4	2	4	2

PHOTO NO. 812675	REF ID P. 4720	LONGITUDE 119° 26' E
COUNTRY Southwest America	PROVINCE	
AREA NO 24	SUBJECT AF13	
5	10	15
T S U M E B	F A R M	O W N E D
25	30	35
T S U M E B	C O R P.	L E A D
45	50	40
I N E.		M

STATINTL



24	DATE OF PHOTO	TYPE	QUALITY	CLASS	NO. OF CARDS
	61	4	2	4	1

CAUTIONED BY
Joe

PHOTO NO. 812677 LOT NO. P-4720 REFERENCE C LONGITUDE 1714E 7925E

COUNTRY	Southwest Africa								
AREA NO.	24	SUBJECT	AH3	SUBJECT	AH7	SUBJECT		SUBJECT	
		5	TUBES		10	FARM		15	LOWLAND
		25	TUBES		30	CORP.		35	LEAD
		45	INE.		50				40
									20
									B
									M

STATINTL

DATE OF PHOTO		TYPE	QUALITY	CLASS	NO. OF CARDS
24		4	2	4	2

PHOTO NO. 812678 LOT NO. P-4720 REFERENCE LONGITUDE

COUNTRY South West Africa PROVINCE

AREA NO. 24	SUBJECT HJC	SUBJECT	SUBJECT	SUBJECT	SUBJECT	SUBJECT	SUBJECT	SUBJECT
O V A M B O L A N D	D I S T R I B U T I O N							
W A T E R	\$ U P P L I E							
D R O U G H T	A R E A.							

HAND PUMP INSTALLED AT WATER HOLE

STATINTL



DATE OF PHOTO	TYPE	QUALITY	CLASS	NO. OF CARDS
1-9	61	4	2	

CLASSIFICATION CAPTIONED BY

PHOTO NO. 812679		REF ID: A 4720		LATITUDE APPROX 18° 00' N		LONGITUDE	
COUNTRY SOUTH WEST AFRICA			PROVINCE				
AREA NO. 24	SUBJECT AIC	SUBJECT	SUBJECT	SUBJECT	SUBJECT	SUBJECT	SUBJECT
O V A M B O L A N D		D I F T		N E W		20	
W A T E R		S U P P L Y		F O R		D R	
O U G H T		A R C A		T Y P I C A L S T O R A G E			
D A M . A N D C A N A L S .							
1-9				STATINTL			
DATE OF PHOTO		TYPE	QUALITY	CLASS	NO. OF CARDS		
61		4	2	4	1		
CLASSIFICATION OEU			CAPTIONED BY OEU				

PHOTO NO. 812680 LOT NO. P. 4720 REFERENCE NO. ARRANG 10 00 7 LONGITUDE

COUNTRY South West Africa PROVINCE

AREA NO	SUBJECT	SUBJECT	SUBJECT	SUBJECT	SUBJECT	SUBJECT	SUBJECT	SUBJECT	SUBJECT
24	AJC								
O V	A M	B O	L A	N D		D I	\$	T.	N E W
	W A	T E	R		\$ U	P	L I	E S	F O
D R	O U	G H	T	A R	E A.				
DROUGHT AREA. SOUP PUMP TO TRANSFER WATER INTO MAIN STORAGE DAM.									

STATINTL



DATE OF PHOTO	TYPE	QUALITY	CLASS	NO. OF CARDS
1-9	61	4	2	1

PHOTO NO. 812681	LOT NO. P. 4720	REFERENCE APPRAISAL	DATE 16 JUL 78	LONGITUDE
COUNTRY South West Africa	PROVINCE			
AREA NO. 24	SUBJECT HJC	SUBJECT	SUBJECT	SUBJECT
O V A M B O L A N D	10	D I B	15	N C
W H I T E R	25	S U P P L I E	35	F O R
D R O U G H T	45	A R E A	50	MAIN CANAL.

STATINTL



1-9	DATE OF PHOTO	TYPE	QUALITY	CLASS	NO. OF CARDS
61					1

PHOTO NO.	812682	LOT NO.	P 8720	LONGITUDE	
COUNTRY	South West Africa				
AREA NO.	24	SUBJECT	AJC	SUBJECT	
	5				20
	10				40
	15				
	20				
	25				
	30				
	35				
	40				
	45				
D R O U					
BRIDGE BLT. OVER					
MAIN CANAL					

STATINTL



1-9	DATE OF PHOTO	TYPE	QUALITY	CLASS	NO. OF CARDS
	61	4			
CLASSIFICATION					CAPTIONED BY
DUO					JR

Approved For Release 2000/04/26 : CIA-RDP78-05867A000301240026-2

COUNTRY	South West Africa								
AREA NO	24	SUBJECT	AHV	SUBJECT	AJC	SUBJECT		SUBJECT	
	D	V	A	M	B	O	L	A	N
	W	A	T	E	R	\$	U	P	L
	O	U	G	H	T	A	R	C	A

DI \$ T. NEW
 35 F O R D R
 \$LUICE GATE TOBE
 USED FOR CRAP IRRIGATION,

STATINTL



DATE OF PHOTO	1-9-24	TYPE	4	QUALITY	2	CLASS	f	NO. OF CARDS	2
CLASSIFICATION	OEU		OEU		CAPTIONED BY				

PHOTO NO. 812684 REFERENCE DATE 2-4-70

COUNTRY South West Africa PROVINCE

AREA NO. 24 SUBJECT ART ATC AHI

0 V A M 5 B O L A N 10 D I A T. N E 20

W A T E R 25 R B U 30 L Y F O R D 40

0 U G H 45 A R C A TYPICAL FEEDER

CANAL WITH SLICES AND SMALL BRIDGE.

STATINTL

DATE OF PHOTO	TYPE	QUALITY	CLASS	NO. OF CARDS
1-9-24	U	2	1	3

CLASSIFICATION: OEU CAPTIONER BY: O-210

PHOTO NO 812685	REF ID P-4720	PROVINCE C	LONGITUDE 22347
COUNTRY South West Africa	SUBJECT		
AREA NO 24	SUBJECT C12	SUBJECT AHM	SUBJECT
WIND	HOLDER	KLEIN	VINE
YARD	OF	THE	ROMAN
ATOMIC	MILITARY	OBSESSION	
PART 1 OF 2 PERY PANORAMA, SEE CIA.			
STATINTL			
DATE OF PHOTO 1-7-8-24	TYPE 61	QUALITY 4	NO. OF CARDS 2
CLASSIFICATION DOD	CAUTIONED BY JTC		

Approved For Release 2000/04/26 : CIA-RDP78-05867A000301240026-2

PHOTO NO. 812686	REF ID P-4720	GRID C	LONGITUDE 22347
COUNTRY South West Africa	AREA NO. 24	SUBJECT C12	SUBJECT AHM
W I N D	H O E K	K L E I N	V I N E
Y A R D	S O F	T H E	R O M A N
A T O K	I C	M I	S S I O N.

PART 2 OF 2 PARY PANORAMA, See CIA

STATINTL

1-7-8-24



DATE OF PHOTO	TYPE	QUALITY	CLASS	NO. OF CARDS
61	4	2	F	2

CLASSIFICATION: OOO CAPTIONED BY: JTC

PHOTO NO. 812687	LOT NO. F-4700	REF ID	LONGITUDE	26-2				
COUNTRY South West Africa	PROVINCE							
AREA NO. 21	SUBJECT APP	SUBJECT	SUBJECT	SUBJECT	SUBJECT	SUBJECT	SUBJECT	SUBJECT
10	15	20	25	30	35	40	45	50
WIND	10000			MAI	B	OC	K	B
EWERY								

STATINTL



DATE OF PHOTO 24-25	TYPE	QUALITY	CLASS	NO. OF CARDS
	61	4	U	1

PHOTO NO. 812688 LOT NO. P4753 MAP REFERENCE C LATITUDE 54°30' N LONGITUDE 18°33' E

COUNTRY POLAND PROVINCE GDANSK

AREA NO	SUBJECT	SUBJECT	SUBJECT	SUBJECT	SUBJECT	SUBJECT	SUBJECT	SUBJECT	SUBJECT
125514	ALP	909	300						
G D Y N	5	A	P	10	0	R	17	15	I U G B O A
T	25	T O W	1	30	A	P	A	35	R E N T T A
R G E T.	45			50					

(7)

25X1A

(3,30)

DATE OF PHOTO	TYPE	QUALITY	CLASS	NO. OF CARDS	SC
24 Sept 61	4	2	B	3	[REDACTED]
CLASSIFICATION			CAPTIONED BY		

PHOTO NO.	812689	LOT NO.	P4753	MAP REFERENCE	C	LATITUDE	5430 N	1833 E	
COUNTRY	Poland		PROVINCE	GDANSK					
AREA NO	1258 M	SUBJECT	MA	SUBJECT	C26	SUBJECT	3CH	SUBJECT	3D9
	G D Y N I A								
	V E S S E L S								
	A P I N								

of Nowy Port NAVAL CRAFT AT CENTER;
 NAVY TUGBOAT, DP-86 (INBOARD) + DP-54 (OUTBOARD) AT RGT.
~~APR 1961~~

25X1A

DATE OF PHOTO	29 Sept 61	TYPE	4	QUALITY	2	CLASS	B	NO. OF CARDS	(3,7,30)
CLASSIFICATION	SECRET		AP/CC		CAPTIONED BY		[Signature]		

Approved For Release 2000/04/26 : CIA-RDP78-05867A000301240026-2

PHOTO NO.	812690	LOT NO.	P4/753	MAP REFERENCE	C	LATITUDE	5430 N	1835 E
COUNTRY	POLAND		PROVINCE	GDANSK				
AREA NO.	1255 M	SUBJECT	PLA C26	SUBJECT	3 CA	SUBJECT	3 DA	
	G D Y N	5	A		10	R		15
	J L S S	25	E L S		30	E	H A	35
	N B I N	45			50			40
								20
								40

of Nowy Port. NAVY TUGBOATS, OP-56 (INBOARD) + OP-54 (OUTBOARD) AT CENTER; MOTOR PATROL BOATS AT EXT. PART @ OF 5-PART PATROL AREA. SEE CIA

(3720) 25X1A

DATE OF PHOTO	TYPE	QUALITY	CLASS	NO. OF CARDS
29 Sept 61	4	2	B	4
CLASSIFICATION	CAPTIONED BY			
SECRET	[Signature]			

PHOTO NO.	812691	LOT NO.	P4753	MAP REFERENCE	C	LATITUDE	54°30' N	LONGITUDE	18°33' E								
COUNTRY	POLAND		PROVINCE	GDANSK													
AREA NO.	1255 M	SUBJECT	ALBA	SUBJECT	C26	SUBJECT	AG6	SUBJECT	AG8	SUBJECT	3 CH	SUBJECT		SUBJECT		SUBJECT	
G D		Y N		5		1 A		[P O R T		15		B C D G		20			
V E		1		25		E L		30		E H A		35		R B O R		40	
A		1		45		N		50									

of Nowy Port. MOTOR PATROL BOATS AT LEFT + CENTER; COASTAL PATROL CRAFT AT RGT; SHIPYARD BLDG IN BKG.

PART 2 OF 5-PART PANORAMA. SEE CIA _____

(3,7,30)/25X1A

DATE OF PHOTO	27 Sept 61	TYPE	4	QUALITY	2	CLASS	B	NO. OF CARDS	5
CLASSIFICATION	Secret				CAPTIONED BY		[Signature]		

PHOTO NO.	812692	LOT NO.	P4753	MAP REFERENCE	C	COORDINATES	54° 33' N	18° 33' E										
COUNTRY	POLAND		PROVINCE	GDANSK														
AREA NO.	125M	SUBJECT	ALP	SUBJECT	C24	SUBJECT	30H	SUBJECT	R46	SUBJECT	R48	SUBJECT		SUBJECT		SUBJECT		
	G	D	Y	N	5	A												
					10		P		R	T								
					15													
					20													
					25													
					30													
					35													
					40													
					45													
					50													

of Nowy Port. PATROL CRAFT; SHIPYARD BLDG IN CG.

Part 3 of 5-PAGE PROGRAM SEE CIA

(3,7,30) 25X1A

DATE OF PHOTO	TYPE	QUALITY	CLASS	NO. OF CARDS	
27 Sept 61	4	2	B	5	
CLASSIFICATION	Special		CAPTIONED BY	Sh	

PHOTO NO. 812693 LOT NO. PH753 MAP REFERENCE C LATITUDE 54 30 N LONGITUDE 18 55 E

COUNTRY: POLAND PROVINCE:

AREA NO	SUBJECT	SUBJECT	SUBJECT	SUBJECT	SUBJECT	SUBJECT	SUBJECT	SUBJECT	SUBJECT
1255M	ALA	C269	3C @						
GDYNIA				10	PORT			15	B C D G H
VELES				30	EHA			35	ABOR
ASIN				45					40

OF NOWY PORC

PART 4 of 5-PART PROGRAM. SEE CIA

25X1A

DATE OF PHOTO	TYPE	QUALITY	CLASS	NO. OF CARDS	SOURCE OF PHOTOGRAPH
27 6/1	4	2	B	5	[REDACTED]
CLASSIFICATION				CAPTIONED BY	
				HN/ce	DR

PHOTO NO.	812694	LOT NO.	P/1753	REF. REFERENCE	C	PLATE NO.	54201	INDEX	6376
COUNTRY	POLAND		PROVINCE						
AREA NO.	125TM	SUBJECT	MA	C26	3C	10	15	20	25
	6	10	15	20	25	30	35	40	45
	D	Y	N	A					
	U	E	S	S	E	E	S		
	A	S	I	N					

of Nowy Port

Part 5 of 5-3125 PANORAMA SEE CIA

25X1A

3,7,301

DATE OF PHOTO	TYPE	QUALITY	CLASS	NO. OF CARDS	SOURCE OF PHOTOGRAPH
27	61	2	B	5	[REDACTED]
CLASSIFICATION	[REDACTED]				CAPTIONED BY
	[REDACTED]				[REDACTED]

PHOTO NO.	812695	LOT NO.	P4768	REFERENCE	C	LONGITUDE	69° 05' N 33° 26' E
COUNTRY	USSR						
AREA NO.	D51N	SUBJECT	300	SUBJECT	D23	SUBJECT	
	V A Y E N		G A		G U B A		T W O
	V E R D L O V				C L A S S		C R U I S E
	R S		C H A P A Y E V				CLASS REVISOR
			ONE				AT 69° 05' N - 33° 26' E

25X1A

2, 3, 30

DATE OF PHOTO	TYPE	QUALITY	CLASS	NO. OF CARDS	SOURCE OF PHOTOGRAPH
6 Sept 61	3	2	B	2	

PHOTO ANALYSIS REPORT

PHOTO NO.	812693	LOT NO.	P4781	PROVINCE																	
COUNTRY	USSR																				
AREA NO.	N	SUBJECT	988	SUBJECT	308	SUBJECT		SUBJECT		SUBJECT		SUBJECT		SUBJECT		SUBJECT		SUBJECT		SUBJECT	
	M	O	R	N	I	N	G	G	L	O	R	Y	R	A	D	A	R				
	R	E	F	L	E	C	T	O	R	S	O	N	P	R	O	B	A	B			
	L	E	P	-	L	-	C	L	A	S	S	M	T	B							
PENDANT NO. 44, ENTERING THE SEVERNAYA DVINA AT ARKHANGELSK																					

25X1A

32330

DATE OF PHOTO	TYPE	QUALITY	CLASS	NO. OF CARDS	SOURCE OF PHOTOGRAPH
22 July 61	4	2	B	2	[REDACTED]

PHOTO NO.	812697	LOT NO.	P4781	REFERENCE		FILE NO.	
COUNTRY	USSR		PROVINCE				
AREA NO.	N	SUBJECT	988	SUBJECT	300	SUBJECT	
	M A S T		O F		P R O B A B L E		T - 4
	3	C L A S S			M I N E S W E E P E R		
	A	P E N D A N T			2 0 5		
	REPORTEDLY				NO.		
							SEVERNAYA DVINA AT ARKHANGELSK.

DATE OF PHOTO	25 July 61	TYPE	4	QUALITY	2	CLASS	B	NO. OF CARDS	2	SOURCE OF PHOTOGRAPH	25X1A
CAPTIONED BY											

PHOTO NO.	812698	LOT NO.	F4781	MAP REFERENCE		CLASSIFICATION	
COUNTRY	USSR		PROVINCE				
AREA NO.	N	SUBJECT	3CU 388	SUBJECT		SUBJECT	
	TWO	⁵ T-43		¹⁰ CLASSES		¹⁵ MINES	²⁰
	WEAPONS,		³⁰ PENDANT		³⁵ T		⁴⁰ NO. 2
	71	⁴⁵ OUTBOARD	⁵⁰				
ALONGSIDE DOCK AT SOLOMBALA.							

25X1A

32320

DATE OF PHOTO	TYPE	QUALITY	CLASS	NO. OF CARDS	SOURCE OF PHOTOGRAPH
10 AUG 61	4	2	B	2	[REDACTED]
CAPTIONED BY					[REDACTED]

PHOTO NO. 812699		LOT NO. P4781		TITLE REFERENCE		LITHO CODE	
COUNTRY USSR				PROVINCE			
AREA NO. N	SUBJECT 3CU	SUBJECT 388	SUBJECT	SUBJECT	SUBJECT	SUBJECT	SUBJECT
TWO	T-43		10 CLASSES	15	MINES	20	
WE	25 PERS,	30	PENDANT	35	NO.	40	2
71	45	50	OUTBOARD				

, ALONGSIDE DOCK AT
SOLOMBALA.

25X1A

32320

DATE OF PHOTO	TYPE	QUALITY	CLASS	NO. OF CARDS	SOURCE OF PHOTOGRAPH
10 AUG 61	1	2	3	2	

PHOTO NO. 812700 LOT NO. P 4781

COUNTRY USSR PROVINCE

AREA NO	SUBJECT	SUBJECT	SUBJECT	SUBJECT	SUBJECT	SUBJECT	SUBJECT	SUBJECT
N	30U	30G	388					
TWO	⁵ KRON	¹⁰ SH	¹⁵ TADT					²⁰ CLAS S
SUB	²⁵ CHASERS	³⁰	³⁵					⁴⁰ INCLUDI
NO.	⁴⁵ 314	⁵⁰						

PENDANT, OUTBOARD OF AT-43
 CLASS MINESWEEPER AND ANOTHER
 KRONSHADT-CLASS SUB CHASER, ALONGSIDE DOCK
 AT SOLOMBALA. SEE CIA THRU CIA FOR
 RELATED PHOTOS. 3,23,30 25X1A

DATE OF PHOTO	TYPE	QUALITY	CLASS	NO. OF COPIES	SOURCE OF PHOTOGRAPH
10 AUG 61	4	2	B	3	[REDACTED]

PHOTO NO.	812701	LOT NO.	P 4781	MAP REFERENCE		UTM GRID	
COUNTRY	USSR		PROVINCE				
AREA NO.	N	SUBJECT	30U 30G 388	SUBJECT		SUBJECT	
	T W O	⁵ K R O N S H T A D T	¹⁰ C L A S S	¹⁵ S			²⁰
	S U B	²⁵ C H A S E R S	³⁰ ,	³⁵ I N C L U D I			⁴⁰
	N G	⁴⁵ A O .	⁵⁰ 3 1 4				
PENDANT , OUTBOARD OF A T-43 CLASS MINESWEPPER AND ANOTHER KRONSHADT-CLASS SUB CHASER, ALONGSIDE DOCK AT SOLOMBALA. SEE CIA - THRU CIA - FOR RELATED PHOTOS.							
DATE OF PHOTO	TYPE	QUALITY	CLASS	NO. OF CARDS	SOURCE OF PHOTOGRAPH		
10 AUG 61	4	2	B	3	[REDACTED]		

PHOTO NO.	812702	LOT NO.	P 4781	MAP REFERENCE		UNIT NO.	
COUNTRY	USSR		PROVINCE				
AREA NO.	N	SUBJECT	3CU 3CG 388	SUBJECT		SUBJECT	
	TWO	KRON	SH	TADT		CLASSES	
	SUB	CHASERS				INCLUDING	
	NG	PHOTO	314				
PENDANT, OUTBOARD OF A T-43 CLASS MINESWEPPER AND ANOTHER KRONSTADT CLASS SUB CHASER, ALONGSIDE DOCK AT SOLOMBALA. SEE CIA — THEN CIA — FOR RELATED PHOTOS. 32330 25X1A							
DATE OF PHOTO	TYPE	QUALITY	CLASS	NO. OF CARDS	SOURCE OF PHOTOGRAPH		
10 AUG 61	4	2	B	3	[REDACTED]		
CLASSIFICATION	SAFELY		CAPTIONED BY	2			

PHOTO NO. 812703		LOT NO. 4381		MAP REFERENCE		LATITUDE	
COUNTRY USSR				PROVINCE			
AREA NO.	SUBJECT	SUBJECT	SUBJECT	SUBJECT	SUBJECT	SUBJECT	SUBJECT
N	300	300					
10	5	10	15	20	25	30	35
T W O	K R O N S T A D T						
5	10	15	20	25	30	35	40
S U B	R E T R O S P E C T I V E						
10	15	20	25	30	35	40	45
M G	N O.	3	4				
PENDANT				OUTBORN - CAT-03			
CLASS MINEQUIP AND MINE							
KRONSTADT CLASS SUB CHASER ALONGSIDE DOG							
AT SALON BLDG. ST. CAT - TRENCH							
RELATED SUBJECTS				3300		25X1A	
DATE OF PHOTO	TYPE	QUALITY	CLASS	NO. OF CARDS	SOURCE OF PHOTOGRAPH		
10/06	61	2	B	2	[REDACTED]		
CLASSIFICATION				CAPTIONED BY			
SECRET				2			

PHOTO NO.		812701		LOT NO.		P4781		MAP REFERENCE		LATITUDE	
COUNTRY				USSR							
AREA NO.				SUBJECT		SUBJECT		SUBJECT		SUBJECT	
N		3C2		3EL							
HYDRO		GRAPHIC		SURVEY							
SHIP		MURMAN		WITH		HELICOPTER		ON PLATFORM AFT,			
ND		HELL		COPTER		ON PLATFORM AFT,		AT ANCHOR OFF SOLOMBALA. PART			
								1 OF 3 PART SERIES. SEE CIA			
								THRU CIA			
								25X1A			
DATE OF PHOTO		TYPE		QUALITY		CLASS		NO. OF CARDS		SOURCE OF PHOTOGRAPH	
11 AUG 61		4		2		B		2			
CLASSIFICATION				SECRET							
Approved For Release 2000/04/26 : CIA-RDP78-05867A000301240026-2											
FORM NO. 174 USE PREVIOUS EDITIONS											
PHOTO ANALYSIS REPORT											

PHOTO NO. 812705		LOT NO. P4781		REFERENCE		CLASSIFICATION	
COUNTRY USSR			PROVINCE				
AREA NO. N	SUBJECT 302	SUBJECT 3EL	SUBJECT	SUBJECT	SUBJECT	SUBJECT	SUBJECT
HYDROGRAPHIC SURVEY ²⁰							
SHIP ²⁵ MURMAN WITH <u>PLD U</u> ⁴⁰							
<u>ND</u> HELICOPTER ON PLATFORM AFT, AT ANCHOR OFF SLOMBALA. PART 2 OF 3 PART SERIES. SEE CIA THRU CIA							
						25X1A	
DATE OF PHOTO		TYPE	QUALITY	CLASS	NO. OF CARDS	SOURCE OF PHOTOGRAPH	
11AUG 61		4	2	B	2	[REDACTED]	
CLASSIFICATION				CAPTIONED BY			
SECRET				E 2			
Approved For Release 2000/04/26 : CIA-RDP78-05867A000301240026-2							
FORM NO. 174 USE PREVIOUS EDITIONS PHOTO ANALYSIS REPORT							

Approved For Release 2000/04/26 : CIA-RDP78-05867A000301240026-2

PHOTO NO. 812703 LOT NO. 24781

COUNTRY USSR PROVINCE

AREA NO N SUBJECT 3C2 SUBJECT 3E2 SUBJECT SUBJECT SUBJECT SUBJECT SUBJECT

HYDROGRAPHIC SURVEY

SHIP MURMAN WITH HULL

ND HELICOPTER ON PLATFORM,

AT ANCHOR OFF SOLOMBALA. PART 3 OF 3 PART SERIES. SEE CIA THRU CIA

25X1A

32030

DATE OF PHOTO	TYPE	QUALITY	CLASS	NO. OF CARDS	SOURCE OF PHOTOGRAPH
11 AUG 61	4	2	B	2	

CLASSIFICATION APPROVED FOR RELEASE 2000/04/26 : CIA-RDP78-05867A000301240026-2 PHOTO ANALYSIS REPORT

Approved For Release 2000/04/26 : CIA-RDP78-05867A000301240026-2

PHOTO NO. 812707 LOT NO. P4781 WORK REFERENCE C 6435N 7037E

COUNTRY USSR PROVINCE

AREA NO. D92N SUBJECT ALA AG8 AL4 902 D36 SUBJECT SUBJECT SUBJECT SUBJECT SUBJECT

5 10 15 20
S O L O M B A L A M E R C H A N T

25 30 35 40
N A V A L V E S S E L S A K O N

45 50
G S I D E D O C K S STERN OF

HYDROGRAPHIC SHIP MURMAN IN RIGHT BACKGROUND.

A, 30

25X1A

DATE OF PHOTO	TYPE	QUALITY	CLASS	NO. OF CARDS
11 AUG 61	4	2	B	5

CLASSIFICATION S/N/E/K/C CAPTIONED BY OZ

Approved For Release 2000/04/26 : CIA-RDP78-05867A000301240026-2

PHOTO NO. 812708 LOT P4781 REFERENCE C 6434N 4032E

COUNTRY USSR PROVINCE

AREA NO	SUBJECT	SUBJECT	SUBJECT	SUBJECT	SUBJECT	SUBJECT	SUBJECT	SUBJECT
D92N	D36	AGB	ALA	AL7				
	5	10	15	20				
ARKHANGELSK			HYDROFO					
IL RIVER	25	30	35	40				
ESSEL	45	50	PASSENGER	V				

IN THE SERNAVA DVINA.

25X1A

7,2930

DATE OF PHOTO	TYPE	QUALITY	CLASS	NO. OF CARDS	SOURCE OF PHOTOGRAPH
4-16 AUG 61	4	2	B	4	

PHOTO NO. 812709 LOT NO. P4781 REFERENCE 72930 7632E

COUNTRY USSR PROVINCE

AREA NO	SUBJECT	SUBJECT	SUBJECT	SUBJECT	SUBJECT	SUBJECT	SUBJECT	SUBJECT
D92N	D36	AGB	ALA	AL7				
ARKHANGELSK					HYDROFO			
IL RIVER					PASSENGER			
ESSEL								

IN THE SEVERNAYA DVINA.

72930 25X1A

DATE OF PHOTO	TYPE	QUALITY	CLASS	NO. OF CARDS	SOURCE OF PHOTOGRAPH
4-16 AUG 61	4	2	B	4	

Approved For Release 2000/04/26 : CIA-RDP78-05867A000301240026-2

PHOTO NO. 812710 *P4731* REFERENCE *C* *6934N* *4733E*

COUNTRY *USSR* PROVINCE

AREA NO	SUBJECT	SUBJECT	SUBJECT	SUBJECT	SUBJECT	SUBJECT	SUBJECT	SUBJECT
<i>D92N</i>	<i>D36</i>	<i>3CR</i>	<i>3E</i>	<i>ALA</i>	<i>C2G</i>			
<i>ARKH</i>	<i>ANGEL</i>	<i>SK</i>		<i>HYD</i>	<i>ROGR</i>			
<i>APH</i>	<i>C</i>	<i>SUR</i>	<i>VEY</i>	<i>SHIP</i>	<i>MU</i>			
<i>RMAN</i>								

WITH HOUND HELICOPTER ON PLATFORM APT, AT RIGHT

25X1A

372030

DATE OF PHOTO	TYPE	QUALITY	CLASS	NO. OF CARDS	SOURCE OF PHOTOGRAPH
<i>4 AUG 61</i>	<i>4</i>	<i>2</i>	<i>B</i>	<i>5</i>	

Approved For Release 2000/04/26 : CIA-RDP78-05867A000301240026-2

PHOTO NO. 812711 TOP NO. P4778 REFERENCE NIS 6718N 3537E

COUNTRY USSR PROVINCE

AREA NO.	SUBJECT	SUBJECT	SUBJECT	SUBJECT	SUBJECT	SUBJECT	SUBJECT	SUBJECT
D51 N	D24	C29	D2K	984				
LEI	INS	KIY			MYS		COAS	
TL	NEI							

25X1A

DATE OF PHOTO	TYPE	QUALITY	CLASS	NO. OF CARDS	SOURCE OF PHOTOGRAPH
MID AUG 6 1 4		2	B	4	[REDACTED]

Approved For Release 2000/04/26 : CIA-RDP78-05867A000301240026-2

Approved For Release 2000/04/26 : CIA-RDP78-05867A000301240026-2/E

PHOTO NO. 812712 REFERENCE: P4778 NIS 6918N 3337E

COUNTRY USSR PROVINCE

AREA NO	SUBJECT	SUBJECT	SUBJECT	SUBJECT	SUBJECT	SUBJECT	SUBJECT	SUBJECT
D51 N	D24	C29	D2K	984				
LETI	NIS	KIY			MYS		LC	OAS
TL	INE							

25X1A

DATE OF PHOTO	TYPE	QUALITY	CLASS	NO. OF CARDS	SOURCE OF PHOTOGRAPH
MID AUG 61	4	2	B	4	

Approved For Release 2000/04/26 : CIA-RDP78-05867A000301240026-2/E