

Approved For Release 2000/04/26 : CIA-RDP78-05867A000301240047-2

PHOTO NO. 811712

COUNTRY: HUNGARY PROVINCE: PEFT

AREA NO: 3237M SUBJECT: AM9 962 DOB

G O D O L L O M I C R O W A V E R

A D I O R E L A Y T O W E R P R

B N R 7 6 7 6 ① L K G E N E F R C T 747753

CT

Part of stereo pair, see CIA

For related pictures, see CIA

DATE OF PHOTO: 28 Dec 61 TYPE: 4 QUALITY: 2 CLASS: 3 NO. OF CARDS: 3

CLASSIFICATION: [Redacted]

Approved For Release 2000/04/26 : CIA-RDP78-05867A000301240017-2

FORM NO. 174 USE PREVIOUS EDITIONS PHOTO ANALYSIS REPORT (20)

PHOTO NO. 811713 Approved For Release 2000/04/26 : CIA-RDP78-05867A000301240017-2

COUNTRY	<u>HUNGARY</u>		PROVINCE	<u>PEST</u>			
AREA NO	<u>3237M</u>	SUBJECT	<u>AM9</u>	<u>96V</u>	<u>DWB</u>		
	<u>60</u>	<u>D</u>	<u>0</u>	<u>L</u>	<u>L</u>	<u>0</u>	
	<u>A</u>	<u>D</u>	<u>1</u>	<u>0</u>	<u>25</u>	<u>R</u>	<u>E</u>
	<u>B</u>	<u>N</u>	<u>R</u>	<u>45</u>	<u>7</u>	<u>6</u>	<u>0</u>
				<u>7</u>	<u>6</u>	<u>0</u>	<u>7</u>
				<u>50</u>	<u>6</u>	<u>0</u>	<u>1</u>

CT
Part of STEREO PAIR. SEE CIA
FOR RELATED PICTURES, SEE CIA

DATE OF PHOTO	<u>20 Dec 61</u>	TYPE	<u>✓</u>	QUALITY	<u>✓</u>	CLASS	<u>3</u>	NO. OF CARDS	<u>3</u>
CLASSIFICATION	<u>Conf</u>		CAPTIONED BY		<u>[Signature]</u>				

Approved For Release 2000/04/26 : CIA-RDP78-05867A000301240017-2

PHOTO NO. 811714 LOT NO. P4615 MAP REFERENCE C GRID COORDINATES 69 15 N 33 35 E

COUNTRY USSR PROVINCE

AREA NO.	SUBJECT	SUBJECT	SUBJECT	SUBJECT	SUBJECT	SUBJECT	SUBJECT	SUBJECT
DSIN	D2B	D2K	9G1					
B	5	10	15	20				
O	L	S	H	A	Y	A	V	O
G	25	30	35					
U	B	A	N	R	C	O	A	S
S	45	50						
O	F	I	N	L	E	T		

UNIDENTIFIED INSTALLATION
IN CENTER.

DATE OF PHOTO	TYPE	QUALITY	CLASS	Nº. OF CARDS	SOURCE OF PHOTOGRAPH
5 SEPT	61	4	2	B 3	[REDACTED]
CLASSIFICATION					CAPTIONED BY
S/N 6155					CZ

Approved For Release 2000/04/26 : CIA-RDP78-05867A000301240017-2
FORM NO. 174 1 Jun 56 USE PREVIOUS EDITIONS PHOTO ANALYSIS REPORT GPO 578791

PHOTO NO. 8117L5
 Approved For Release 2000/04/26 : CIA-RDP78-05867A000301240017-2
 REFERENCE: P4615
 LATITUDE: 69
 LONGITUDE: 33 35 E

COUNTRY: USSR
 PROVINCE:
 AREA NO: DSIN
 SUBJECT: D2B D2K
 B O L S H A Y A
 G U B A N R
 J U S T S O F I N L E T . P A R T 1 O F
 V O L O K O V A Y A
 C O A S T L I N E

4 PART SERIES. SEE CIA THRU CIA

25X1A

DATE OF PHOTO	TYPE	QUALITY	CLASS	NO. OF CARDS	SOURCE OF PHOTOGRAPH
5 SEPT 61	4	2	B	2	[REDACTED]

PHOTO NO. 811716
 Approved For Release 2000/04/26 : CIA-RDP78-05867A000301240017-2
 MAP REFERENCE: 69
 LATITUDE: 33
 LONGITUDE: 35 E

COUNTRY: USSR

AREA NO.	SUBJECT	SUBJECT	SUBJECT	SUBJECT	SUBJECT	SUBJECT	SUBJECT	SUBJECT
DSIN	DZB	DZK						
B	5	10	15	20	VOLOKOVAYA			
G	25	30	35	40	COASTLINE			
J	45	50	INLET, PART 2 OF					

4 PART SERIES. SEE CIA _____ THRU CIA

DATE OF PHOTO	TYPE	QUALITY	CLASS	NO. OF CARDS	CLASSIFICATION
5 SEPT 61	4	2	B	2	
CAPTIONED BY				CZ	

Approved For Release 2000/04/26 : CIA-RDP78-05867A000301240017-2

PHOTO NO. 811717

COUNTRY USSR

PROVINCE

AREA NO	SUBJECT	SUBJECT	SUBJECT	SUBJECT	SUBJECT	SUBJECT	SUBJECT	SUBJECT
DSIN	D2B	D2K						
B	5	10	15	20	VOLOKOVAYA			
G	25	30	35	40	COASTLINE			
J	45	50	INLET, PART 3 OF					
4 PART SERIES. SEE CIA _____ THRU CIA								

25X1A

DATE OF PHOTO	TYPE	QUALITY	CLASS	NO. OF CARDS	SOURCE OF PHOTOGRAPH
5 SEPT 61	4	2	B	2	

CLASSIFICATION S/NK/CC

CAPTIONED BY CZ

Approved For Release 2000/04/26 : CIA-RDP78-05867A000301240017-2

FORM NO. 1 174 USE PREVIOUS EDITIONS

PHOTO ANALYSIS REPORT

(20)

PHOTO NO. 811718 Approved For Release 2000/04/26 : CIA-RDP78-05867A000301240017-2 MAP REFERENCE 12 LATITUDE 61 LONGITUDE 25 E

COUNTRY USSR PROVINCE

AREA NO	SUBJECT	SUBJECT	SUBJECT	SUBJECT	SUBJECT	SUBJECT	SUBJECT	SUBJECT
<u>DSIN</u>	<u>D2B</u>	<u>D2K</u>						
<u>B</u>	<u>5</u>	<u>SHAYNA</u>	<u>10</u>	<u>V</u>	<u>D</u>	<u>L</u>	<u>O</u>	<u>R</u>
<u>9</u>	<u>25</u>	<u>UBA</u>	<u>30</u>	<u>CO</u>	<u>A</u>	<u>S</u>	<u>T</u>	<u>L</u>
<u>J</u>	<u>45</u>	<u>U</u>	<u>50</u>	<u>S</u>	<u>O</u>	<u>F</u>	<u>N</u>	<u>L</u>

COASTLINE
JUST S OF INLET. PART 4 OF
1 PART SERIES. SEE CIA THRU CIA

25X1A

DATE OF PHOTO	TYPE	QUALITY	CLASS	NO. OF CARDS	SOURCE OF PHOTOGRAPH
<u>5 Sept 61</u>	<u>4</u>	<u>2</u>	<u>B</u>	<u>2</u>	
CLASSIFICATION <u>SECRET</u>				CAPTIONED BY <u>CZ</u>	

Approved For Release 2000/04/26 : CIA-RDP78-05867A000301240017-2

PHOTO NO. 811719 LOT NO. P4615 MAP REFERENCE C COORDINATES 69 15 N 33 35 E

COUNTRY USSR PROVINCE

AREA NO.	SUBJECT	SUBJECT	SUBJECT	SUBJECT	SUBJECT	SUBJECT	SUBJECT	SUBJECT
DSIN	DRK	D2B	961					
B	5	10	15	20				
BOLSHAYA		V	D	L	O	K	O	V
25	30	35						
GUBA	NR	P	O	B	S	I	B	L
45	50							
ECURITY	F	E	N	C	E	NEAR	SPOON	

REST RADAR INSTALLATION JUST SOUTH OF INLET. GUARD TOWER IN CENTER BACKGROUND

25X1A

DATE OF PHOTO	TYPE	QUALITY	CLASS	NO. OF CARDS	SOURCE OF PHOTOGRAPH
5 SEPT 61	4	2	B	3	

Approved For Release 2000/04/26 : CIA-RDP78-05867A000301240017-2

PHOTO NO. 811720 LOT NO. P4615 MAP REFERENCE C COORDINATES 69 15 N 33 35 E

COUNTRY USSR PROVINCE

AREA NO. DSIN SUBJECT 984 SUBJECT AMI SUBJECT C2G SUBJECT D2\$ SUBJECT SUBJECT SUBJECT SUBJECT

B O L S H A Y A V O L O K O V A Y A

G U B A N R S P O O N R E S T

R A D A R S O U T H O F I N L E T O N

JUST EAST SIDE OF KOLB INLET AT 69°14-38N-33°34-55E.

POSSIBLY COMMUNICATION TOWERS TO LEFT OF RADAR.

1,2,3,7,23

25X1A

DATE OF PHOTO	TYPE	QUALITY	CLASS	NO. OF CARDS	SOURCE OF PHOTOGRAPH
5 SEPT	6	1	4	2	B
CLASSIFICATION					NO. OF CARDS
CAPTIONED BY					SOURCE OF PHOTOGRAPH

Approved For Release 2000/04/26 : CIA-RDP78-05867A000301240017-2

PHOTO NO. 811721 LOT NO. P4615 MAP REFERENCE C COORDINATES 69 15 N 33 30 E

COUNTRY USSR PROVINCE

AREA NO. DSIN SUBJECT DRK SUBJECT D2B SUBJECT D2G SUBJECT SUBJECT SUBJECT SUBJECT SUBJECT

B O L S H A Y A V O L O K O V A Y A
 G U B A N R C O A S T L I N E
 J U S T S O F I N L E T O N E A S T

SIDE OF KOLA INLET NEAR
 SPOON REST RADAR SITE.

25X1A

DATE OF PHOTO	TYPE	QUALITY	CLASS	NO. OF CARDS	SOURCE OF PHOTOGRAPH
5 SEPT	61	4	2 B	3	

PHOTO NO. 811722 LOT NO. P4615 MAP REFERENCE C LATITUDE 69 15 N LONGITUDE 33 35 E

COUNTRY		USSR							
AREA NO.		SUBJECT		SUBJECT		SUBJECT		SUBJECT	
DSIN		D2G	D2B	D2K	9JJ				
BOLSHAYA		VOLOKOVAYA		RECREATION					
GUBA		NR							
AREA									

ALLEGED TO BE JUST SOUTH OF DOCK AT ENTRANCE TO INLET.

25X1A

DATE OF PHOTO	TYPE	QUALITY	CLASS	NO. OF CARDS
5 SEPT 61	4	2	B	4
CAPTIONED BY				



PHOTO NO. 811723 LOT NO. P4615 MAP REFERENCE C 69 15N 33 35E

COUNTRY USSR PROVINCE

AREA NO	SUBJECT	SUBJECT	SUBJECT	SUBJECT	SUBJECT	SUBJECT	SUBJECT	SUBJECT
D51N	D2K	D2B	D2G					
B	5		10	V	15	K	20	V
GU	25		30	C	35	A	40	A
S	45		50	O		A		A

ON EAST SIDE OF KOLA

INLET.
PART 1 OF SPART PANORAMA. SEE CIA THRU CIA

25X1A

DATE OF PHOTO	TYPE	QUALITY	CLASS	NO. OF CARDS	SOURCE OF PHOTOGRAPH
5 Sept	614	2	B	3	[REDACTED]

PHOTO NO. 811721 LOT NO. P4615 REFERENCE C 6915N 3335E

COUNTRY USSR PROVINCE

AREA NO.	SUBJECT	SUBJECT	SUBJECT	SUBJECT	SUBJECT	SUBJECT	SUBJECT	SUBJECT
D51N	D2K	D2B	D2G					
B	5		10	V	15			20
GU	25		30		35			
S	45		50					

ON EAST SIDE OF KOLA

INLET
PART 2 OF SPART PANORAMA. SEE CIA THRU CIA

25X1A

DATE OF PHOTO	TYPE	QUALITY	CLASS	NO. OF CARDS	SOURCE OF PHOTOGRAPH
5 Sept 61	4	2	B	3	

CAPTIONED BY CZ

PHOTO NO. 811725 TOPIC P4615 C 6913N 3535E

COUNTRY USSR PROVINCE

AREA NO.	SUBJECT	SUBJECT	SUBJECT	SUBJECT	SUBJECT	SUBJECT	SUBJECT	SUBJECT
DSIN	D2K	D2B	D2G	AL4	3C1			
B	5	10	15	20				
OLSHAYA		V	LO	KOVAYA				
GU	25	30	35	40				
BA		NR	CO	ASTL				
S	45	50						
OF		IN	LET					

ON EAST SIDE OF KOLA

INLET

PART 3 OF SPART PANORAMA. SEE CIA THRU CIA
 T-43 CLASS DIVING TENDER EQUIPPED WITH DOUBLE GALLIWS LIFTING DEVICE
 ON STERN CARGO SHIP WITH DECK CARGO OF TIMBER. 2, 3, 30

DATE OF PHOTO	TYPE	QUALITY	CLASS	NO. OF CARDS	SOURCE OF PHOTOGRAPH
5 Sept	614	2	B	5	25X1A

PHOTO NO. 811723 LOT NO. P4615 MAP REFERENCE C 69 15N 33 35E

COUNTRY	USSR							
AREA NO.	SUBJECT	SUBJECT	SUBJECT	SUBJECT	SUBJECT	SUBJECT	SUBJECT	SUBJECT
DSIN	D2K	D2B	D2G	AL4	3C1			
B	5		10	V	15			20
OLSHAYA				LOKOVAYA				
G	25		30		35			40
UBA		NIR		COASTLINE				
S	45		50					
OF		INACT						

ON EAST SIDE OF KOLDA

INLET
 PART OF SPART PANDRAMA. SEE CIA - THEUCIA -
 T-43 CLASS DIVING TENDER EQUIPPED WITH DOUBLE-GALLOWS LIFTING DEVICE
 ON STERN CARGO SHIP WITH DECK CARGO OF TIMBER. 2, 3, 30

DATE OF PHOTO	TYPE	QUALITY	CLASS	NO. OF CARDS	SOURCE OF PHOTOGRAPH
5 Sept 61	4	2	B	5	25X1A
CAPTIONED BY					
CZ					

Approved For Release 2000/04/26 : CIA-RDP78-05867A000301240017-2

PHOTO NO. 811727 LOT NO. P4615 MAP REFERENCE C 69 15N 33 35E

COUNTRY USSR PROVINCE

AREA NO.	SUBJECT	SUBJECT	SUBJECT	SUBJECT	SUBJECT	SUBJECT	SUBJECT	SUBJECT
D51N	DZE	22	26					
BOLSHAYA				10	VOLOKOVAYA	15		20
GUBA		25	NR	30	COAST	35		40
S		45	INLET	50				

ON EAST SIDE OF SEA

INLET PART 5 OF 5 PART PANORAMA - SEE CIP - TUC

25X1A

DATE OF PHOTO	TYPE	QUALITY	CLASS	NO. OF CARDS	SOURCE OF PHOTOGRAPH
5 Sept 61	4	2	B	3	

CLASSIFICATION SECRET CAPTIONED BY CZ
 Approved For Release 2000/04/26 : CIA-RDP78-05867A000301240017-2
 FORM NO. 174 USE PREVIOUS EDITIONS PHOTO ANALYSIS REPORT GPO 4,8791

Approved For Release 2000/04/26 : CIA-RDP78-05867A000301240017-2

PHOTO NO. 811728	LOT NO. P4615	MAP REFERENCE C	69 15 N 33 35 E					
COUNTRY USSR		PROVINCE						
AREA NO. DSIN	SUBJECT D2G	SUBJECT D2B	SUBJECT D2K	SUBJECT 9JJ	SUBJECT	SUBJECT	SUBJECT	
B	5	10	15	20	VOLOKOVAYA			
25	30	35	40	RECREATION				
45	50	AREA						

ALLEGED TO BE JUST SOUTH OF DOCK AT ENTRANCE TO INLET. PART 1 OF 3 PART PANORAMA. SEE CIA - THRU CIA -

25X1A

DATE OF PHOTO 5 SEPT 61	TYPE 4	QUALITY 2	CLASS B	NO. OF CARDS 4	SOURCE OF PHOTOGRAPH
CLASSIFICATION S/N/E/C/S					[REDACTED]
CAPTIONED BY [REDACTED]					

Approved For Release 2000/04/26 : CIA-RDP78-05867A000301240017-3

PHOTO NO. 811729	LOT NO. P4615	MAP REFERENCE C	69 15 N 33 35 E				
COUNTRY USSR		PROVINCE					
AREA NO. DSIN	SUBJECT D2G	SUBJECT D2B	SUBJECT D2K	SUBJECT 9JJ	SUBJECT	SUBJECT	
BOLSHAYA		VOLOKOVAYA		RECREATION			
GUBA		NR		AREA			

ALLEGED TO BE JUST SOUTH OF DOCK AT ENTRANCE TO INLET. PART 2 OF 3 PART PANORAMA. SEE CIA — THEU CIA —

25X1A

DATE OF PHOTO	TYPE	QUALITY	CLASS	NO. OF CARDS	SOURCE OF PHOTOGRAPH
5 SEPT 61	4	2	B	4	
CLASSIFICATION				CAPTIONED BY	

Approved For Release 2000/04/26 : CIA-RDP78-05867A000301240017-2

PHOTO NO. 811730 LOT NO. P4615 MAP REFERENCE C 67 15 N 133 35 E

COUNTRY USSR		PROVINCE					
AREA NO.	SUBJECT	SUBJECT	SUBJECT	SUBJECT	SUBJECT	SUBJECT	SUBJECT
DSIN	D2G	D2B	D2K	9JJ			
BOLSHAYA			VOLOKNOVA		A		
GUBA			NR		RECREATION		
AREA							

ALLEGED TO BE JUST SOUTH OF
 DOCK AT ENTRANCE TO INLET.
 PART 3 OF 3 PART PANDSAMA. SEE CIA
 THRU CIA

25X1A

DATE OF PHOTO	TYPE	QUALITY	CLASS	NO. OF CARDS	SOURCE OF PHOTOGRAPH
5 SEPT 61	4	2	B	4	[REDACTED]
CAPTIONED BY					

Approved For Release 2000/04/26 : CIA-RDP78-05867A000301240017-2

PHOTO NO. 811731
 MAP REFERENCE: P 416-21
 LATITUDE: 52° 00' 00" N
 LONGITUDE: 124° 00' 17" E
 Approved For Release 2000/04/26 : CIA-RDP78-05867A000301240017-2

COUNTRY	PROVINCE	SUBJECT	SUBJECT	SUBJECT	SUBJECT	SUBJECT	SUBJECT	SUBJECT	SUBJECT
USSR		AK2	AK6	AKE					
AREA NO. D 200 N		IRKUTSK		TY-104				CAME	
		LAT	IRKUTSK					FOURTEA	
		ST AIRFIELD							

(19, 20, 31)

25X1A

DATE OF PHOTO	TYPE	QUALITY	CLASS	NO. OF CARDS	SOURCE OF PHOTOGRAPH
LATE MARCH 61	4	2	B	3	[REDACTED]

CLASSIFICATION: *SECRET*
 CAPTIONED BY: *RL*
 Approved For Release 2000/04/26 : CIA-RDP78-05867A000301240017-2
 FORM NO. 174 USE PREVIOUS EDITIONS
 1 Jun 56
 PHOTO ANALYSIS REPORT

PHOTO NO. 811732 Approved For Release 2000/04/26 : CIA-RDP78-05867A000301240017-2 MAP REFERENCE P 46 31 LATITUDE 52 00 LONGITUDE 100 17 E

COUNTRY	<u>USSR</u>							
AREA NO	SUBJECT	SUBJECT	SUBJECT	SUBJECT	SUBJECT	SUBJECT	SUBJECT	SUBJECT
<u>D 200 N</u>	<u>AK2</u>	<u>AK6</u>	<u>ADN</u>					
	<u>IRKUTSK</u>	<u>K</u>	<u>TY</u>	<u>104</u>	<u>C</u>	<u>A</u>	<u>M</u>	<u>E</u>
	<u>L</u>	<u>H</u>	<u>D</u>	<u>14</u>	<u>C</u>	<u>R</u>	<u>A</u>	<u>T</u>

AT IRKUTSK SOUTHEAST AIRFIELD. NOTE
POL TANKS IN BACKGROUND.

(16, 20, 31)

DATE OF PHOTO	TYPE	QUALITY	CLASS	NO. OF CARDS	SOURCE OF PHOTOGRAPH
<u>LATE MARCH 61</u>	<u>4</u>	<u>3</u>	<u>B</u>	<u>3</u>	<u>25X1A</u>
CLASSIFICATION					CAPTIONED BY
<u>SINCE</u>					<u>RL</u>

Approved For Release 2000/04/26 : CIA-RDP78-05867A000301240017-2

PHOTO NO. 811733

COUNTRY: USSR

PROVINCE: *Ural*

AREA NO: D200 N

SUBJECT	SUBJECT	SUBJECT	SUBJECT	SUBJECT	SUBJECT	SUBJECT	SUBJECT	SUBJECT
AM9	AK6							
5			10			15		20
25			30			35		40
45			50					

IRKUTSK MICROWAVE COMMUNICATIONS TOWER

AT ~~LEFT~~ RIGHT AT IRKUTSK SOUTHEAST AIR FIELD

(23, 31)

25X1A

DATE OF PHOTO	TYPE	QUALITY	CLASS	NO. OF CARDS	SOURCE OF PHOTOGRAPH
MARCH 6	1	3	B	2	

CLASSIFICATION: *SECRET*

CAPTIONED BY: *KL*

Approved For Release 2000/04/26 : CIA-RDP78-05867A000301240017-2

FORM NO. 174 USE PREVIOUS EDITIONS

PHOTO ANALYSIS REPORT

(20)

Approved For Release 2000/04/26 : CIA-RDP78-05867A000301240017-2

PHOTO NO. 811734 REFERENCE P4021 LATITUDE 52 LONGITUDE 120 E

COUNTRY USSR PROVINCE

AREA NO	SUBJECT	SUBJECT	SUBJECT	SUBJECT	SUBJECT	SUBJECT	SUBJECT	SUBJECT
D200A	AK2	AK6						
IRKUTSK			10	TY - 104		15	CAME	20
LAT			25	IRKUTSK		35	SOUTHERN	40
AT			45	FIELD		50		

NO. 42492

(20, 31) 25X1A

DATE OF PHOTO	TYPE	QUALITY	CLASS	NO. OF CARDS	SOURCE OF PHOTOGRAPH
LATE MARCH 6	1	4	2	2	

CLASSIFICATION BLUE/CC RL

Approved For Release 2000/04/26 : CIA-RDP78-05867A000301240017-2

FORM NO. 174 USE PREVIOUS EDITIONS PHOTO ANALYSIS REPORT (20)

Approved For Release 2000/04/26 : CIA-RDP78-05867A000301240017-2

PHOTO NO. 811735 P4621

LONGITUDE 52° 17' E

COUNTRY	AREA NO	SUBJECT	SUBJECT	SUBJECT	SUBJECT	SUBJECT	SUBJECT	SUBJECT	SUBJECT
USSR	D200N	ADN	AK2	AK6	ALP				
		5		10		15		20	
		IRKUTSK		POL		TANK		A	
		25		30		35		40	
		IRKUTSK		SOUTH		EAST			
		45		50					
		IRFIELD							

NOTE 16-14 CRATE AT LEFT

(3, 19, 20, 31)

25X1A

DATE OF PHOTO	TYPE	QUALITY	CLASS	NO. OF CARDS	SOURCE OF PHOTOGRAPH
LATE MARCH 6	1	3	B	4	
CLASSIFICATION					CAPTIONED BY
SECRET					RL

Approved For Release 2000/04/26 : CIA-RDP78-05867A000301240017-2

PHOTO NO. 811750	MAP REFERENCE 7-4686	LATITUDE 57 41 N	LONGITUDE 25 17 E
COUNTRY USSR	PROVINCE		
AREA NO A168N	SUBJECT C6B	SUBJECT C26	
V	I	L	N
5	10	15	20
D	W	A	L
25	30	35	40
45	50		
7 10			STATINTL
DATE OF PHOTO	TYPE	QUALITY	CLASS
10 Sept 61	4	2	4
NO. OF CARDS	SOURCE OF PHOTOGRAPH		
2	[REDACTED]		
CLASSIFICATION 000	CAPTIONED BY (O/M)		

Approved For Release 2000/04/26 : CIA-RDP78-05867A000301240017-2

FORM NO. 174 1 Apr 56 USE PREVIOUS EDITIONS PHOTO ANALYSIS REPORT (20)

PHOTO NO. 811737 APPROVED FOR RELEASE 2000/04/28 : CIA-RDP78-05867A000301240017-2 F
 REFERENCE MAP 24686 LATITUDE 54 17 N LONGITUDE 23 17 E

COUNTRY USSR PROVINCE

AREA NO	SUBJECT	SUBJECT	SUBJECT	SUBJECT	SUBJECT	SUBJECT	SUBJECT	SUBJECT
A168 N	C12							
V I L N I U S			¹⁰ C H U R C H	¹⁵ O F	²⁰ S T	²⁵ P E T E R	³⁰ I P A U L	³⁵
T	P E T E R							
				⁴⁰	⁴⁵			

10					STATINTL				
DATE OF PHOTO	TYPE	QUALITY	CLASS	NO. OF CARDS					
10 Sept 61	4	2	4	1					
CLASSIFICATION 000					CAPTIONED BY WAW				

Approved For Release 2000/04/26 : CIA-RDP78-05867A00030124001792

PHOTO NO. 811735	COUNTRY USSR	AREA NO A168N	SUBJECT C12	SUBJECT	SUBJECT	SUBJECT	SUBJECT	SUBJECT	SUBJECT	SUBJECT							
V	I	L	N	I	U	8	[¹⁰ I	N	T	E	R	,	O	R		²⁰ S	T
	P	E	T	E	R	2	¹⁸⁰ 8	T	P	A	U	L	S		³⁵ C	⁴⁰ H	
U	R	C	H				[⁴⁵ S	⁵⁰ U	N	D	A	Y					

Church of St Peter and St Paul. Sunday morning.

STATINTL

DATE OF PHOTO	TYPE	QUALITY	CLASS	NO. OF CARDS	SOURCE OF PHOTOGRAPH
10 Sept 6	1	4	2	4	1
CLASSIFICATION					CAPTIONED BY
GTD					WJ (PW)

Approved For Release 2000/04/26 : CIA-RDP78-05867A000301240017-2

PHOTO NO 811739		MAP REFERENCE 4050		LATITUDE 57 47 N		LONGITUDE 24 00 17 E	
COUNTRY USSR				PROVINCE			
AREA NO	SUBJECT	SUBJECT	SUBJECT	SUBJECT	SUBJECT	SUBJECT	SUBJECT
A 168 N	C 62	O 36					
V I L N I U S			¹⁰ L K G		¹⁵ A W A Y		²⁰ F R
O M	²⁵ e I T Y		²⁰ C E N T E R		³⁵ F R O M		⁴⁰
<u>C</u> A S T L E	⁴⁵ H I L L		⁵⁰				
				STATINTL			
DATE OF PHOTO		TYPE	QUALITY	CLASS	NO. OF CARDS	SOURCE OF PHOTOGRAPH	
10 Sept		6 1	4 2	4	2	[REDACTED]	
CLASSIFICATION				CAPTIONED BY			
O I X				W (U)			

Approved For Release 2000/04/26 : CIA-RDP78-05867A000301240017-2

FORM NO. 174 1 Jan 56 USE PREVIOUS EDITIONS PHOTO ANALYSTS REPORT

(20)

Approved For Release 2000/04/26 : CIA-RDP78-05867A000301240017-2

PHOTO NO.	811740	REF ID: A6	LATITUDE	57	LONGITUDE	100172 E
COUNTRY	USSR		PROVINCE			
AREA NO.	A 168 N	SUBJECT	CG2	SUBJECT	AMH	
	V I L N		5		10	L K G
	C I T Y		25		30	T O W A R D
	T L E		45		50	F R O M
						C A S
STATINTL						
<i>on bottom of card</i>						
DATE OF PHOTO	TYPE	QUALITY	CLASS	NO. OF CARDS	SOURCE OF PHOTOGRAPH	
10 Sept	6 1	4	2	4 2	[REDACTED]	
CLASSIFICATION				CAPTIONED BY		
Approved For Release 2000/04/26 : CIA-RDP78-05867A000301240017-2				WAW		
PHOTO ANALYSIS REPORT						

FORM NO. 174 1 Jun 56 USE PREVIOUS EDITIONS

(20)

PHOTO NO.	811741	REF ID	P4670	C	03	008	104	46E
COUNTRY	INDONESIA		SUMATRA					
AREA NO.	161T	SUBJECT	ALA	DBL	ALY	ALB	ADN	
		5		10		15		20
	PAL	EM	BAN	G		UR	E	A
		25		30		35		40
	I	L	Z	E	R	P	L	A
		45		50				
	B	A	D	G	E	R	S	T
	AT ANCHOR ON							
	LEFT IN MUSI RIVER OPPOSITE PLANT SITE							
	REF: SAND DREDGER							

STATINTL

(29, 30)



DATE OF PHOTO	TYPE	QUALITY	CLASS	NO. OF CURS
21 OCT	614	2	4	45
CLASSIFICATION	CAPTIONED BY			
	MEM			

top photo

Approved For Release 2000/04/29 : CIA-RDP78-05867A000301240017-2

PHOTO NO.	811742	P4670	C	03	008	104	466
COUNTRY	INDONESIA		SUMATRA				
AREA NO.	111T	AG8	ADN	AK6			
SUBJECT	5	25	30	35	40	45	50
		PALAH SANG		UR E A			
		ILIZER	PLANT				
		SEVENTY					
TOWN FLOATING CRANE AND P & H 40-TON TRUCK CRANE JUST AFTER GETTING CRANE HOUSING							
				STATINTL			
DATE OF PHOTO	TYPE	QUALITY	CLASS	NO. OF CARDS	[REDACTED]		
21 OCT	614	2	4	3	[REDACTED]		
CLASSIFICATION	OKO		CAPTIONED BY MEDM				

PHOTO NO. 811743 P4670 C 03 003 17-26E
 APPROVED FOR RELEASE 2000/04/26 REF ID: A65867A000301240017-26E

COUNTRY INDONESIA PROVINCE SUMATRA

AREA NO	SUBJECT	SUBJECT	SUBJECT	SUBJECT	SUBJECT	SUBJECT	SUBJECT	SUBJECT
161T	AKE	ADN						
P	A	L	E	M	B	A	N	G
I	L	I	Z	E	R	P	L	A

UR E A F E R T
 P R O J E C T
 S U B C O N T R A C T O R T R U C K S B E I N G
 H A N D - L O A D E D F R O M S A N D S T O C K P I L E .

STATINTL

(15 28)



DATE OF PHOTO	TYPE	QUALITY	CLASS	NO. OF CARDS
OCT 6 1	4	2	4	2
CLASSIFICATION			CAPTIONED BY	
040			MEDM	

Approved For Release 2000/04/26 : CIA-RDP78-05867A000301240017-2/6E

PHOTO NO. 811744 P4670 Q 03 008 000 000

COUNTRY INDONESIA		PROVINCE SUMATRA							
AREA NO. 161T	SUBJECT ALA	SUBJECT ADN	SUBJECT D3L	SUBJECT	SUBJECT	SUBJECT	SUBJECT	SUBJECT	SUBJECT
	5		10		UR	EA		FE	RT
	25		30			PR		RO	JE
	45		50						CT

STATINTL

DATE OF PHOTO	TYPE	QUALITY	CLASS	NO. OF CARDS	
24 OCT 61	4	2	d	3	[REDACTED]
CLASSIFICATION 000				CAPTIONED BY MEDM	

PHOTO NO. 811745 P-1670 APPROVED FOR RELEASE 2000/04/26 CIA-RDP78-05867A000301240017-2/6E

COUNTRY INDONESIA PROVINCE SUMATRA

AREA NO 161T SUBJECT ADN D31 D2E SUBJECT SUBJECT SUBJECT SUBJECT SUBJECT SUBJECT

PALEMBANG 5 10 U R F A 15 20 T

W I L I E R K P L A N T 25 30 35 40 T

L O O K I N G S O U T H A L O N G C O M P L E T E D P O R T I O N O F W E S T S I D E D R A I N A G E D I T C H . 45 50

STATINTL

DATE OF PHOTO	TYPE	QUALITY	CLASS	NO. OF CARDS
OCT 6 1 4	2	4	3	top photo

CLASSIFICATION 0110 CAPTIONED BY MED/M

PHOTO NO. 811745		Approved For Release 2000/04/26 : CIA-RDP78-05867A000301240017-2				LATITUDE		LONGITUDE	
COUNTRY CZECHOSLOVAKIA		PROVINCE							
AREA NO	SUBJECT	SUBJECT	SUBJECT	SUBJECT	SUBJECT	SUBJECT	SUBJECT	SUBJECT	SUBJECT
27	984								
TEB LA	AIR	TRAFFIC							
NTRO L	RADAR	TYPE							
- 2,									
TEST-OPERATED AT RYZNE AIRFIELD, PRAQUE, SINCE 1950 SPRING OF 1960.									
DATE OF PHOTO		TYPE	QUALITY	CLASS	NO. OF CARDS				
6/1			2	C	1				
CLASSIFICATION				CAPTIONED BY					
C/S/ce				Sh					
FORM NO. 174		Approved For Release 2000/04/26 : CIA-RDP78-05867A000301240017-2				PHOTO ANALYST'S REPORT			
1 Aug 56		USE PREVIOUS EDITIONS							

Approved For Release 2000/04/26 : CIA-RDP78-05867A000301240017-2

SI 1747

COUNTRY: CZECHOSLOVAKIA

AREA NO: 27

SUBJECT: 484

TE	B	L	A	10	T	R	A	F	F	15	I	C	20
N	T	R	O	25	R	A	D	A	R	35	T	Y	O
-	2			45						50			R

CONTROL PANEL, TEST-OPERATED AT RUZYNĚ AIRFIELD, PRAQUE, SINCE SPRING OF 1960.

(3,23) 25X1A

DATE OF PHOTO	TYPE	QUALITY	CLASS	NO. OF CARDS
61	1	2	e	1

CLASSIFICATION: *Ch/lee*

CAPTIONED BY: *Sh*

Approved For Release 2000/04/26 : CIA-RDP78-05867A000301240017-2

FORM NO. 174 USE PREVIOUS EDITIONS

PHOTO ANALYSIS REPORT (20)

PHOTO NO. 811743 *1966* APPROVED FOR RELEASE 2000/04/26 : CIA-RDP78-05867A000301240017-2

COUNTRY	CZECHOSLOVAKIA							PROVINCE	
AREA NO	27M	SUBJECT	SUBJECT	SUBJECT	SUBJECT	SUBJECT	SUBJECT	SUBJECT	
		584							
	TE	3	A	10	TR	15	AFF	20	
	N	25	R	30	A	35	D	40	
	-	45	2	50	D				

TEST-OPERATED AT RUZYNE AIRFIELD, PRAGUE,
 SINCE SPRING OF 1960.

(5)

(3, 23/25X1A)

DATE OF PHOTO	TYPE	QUALITY	CLASS	NO. OF COPIES	
6/4	4	2	C	1	

PHOTO NO. *811749* Approved For Release 2000/04/26 : CIA-RDP78-05867A000301240017-2 REFERENCE LATITUDE LONGITUDE

COUNTRY *CZECHOSLOVAKIA* PROVINCE

AREA NO	SUBJECT	SUBJECT	SUBJECT	SUBJECT	SUBJECT	SUBJECT	SUBJECT	SUBJECT
<i>27M</i>	<i>984</i>							
<i>TE S L A</i>	<i>5</i>	<i>A I R</i>	<i>10</i>	<i>T R A F F</i>	<i>15</i>	<i>C</i>	<i>20</i>	<i>C O</i>
<i>N R O L</i>	<i>25</i>	<i>R A D A R</i>	<i>30</i>	<i>T Y P E</i>	<i>35</i>			<i>R P</i>
<i>- 2 E</i>	<i>45</i>		<i>50</i>					

TEST-OPERATED AT RUZYNE AIRFIELD, PRAGUE, SINCE SPRING OF 1960.

(3,23) 25X1A

DATE OF PHOTO	TYPE	QUALITY	CLASS	NO. OF CARDS
<i>6/4</i>	<i>4</i>	<i>2</i>	<i>C</i>	<i>1</i>

CLASSIFICATION *Conf/Sec* CAPTIONED BY *Sh*

PHOTO NO. 811750 Approved For Release 2000/04/26 : CIA-RDP78-05867A000301240017-2

COUNTRY: CZECHOSLOVAKIA PROVINCE: _____

AREA NO	SUBJECT	SUBJECT	SUBJECT	SUBJECT	SUBJECT	SUBJECT	SUBJECT	SUBJECT
<u>27M</u>	<u>984</u>							
<u>C O N T</u>	<u>R O L</u>	<u>P A N E L</u>	<u>B</u>	<u>O F</u>	<u>T E</u>			
<u>S L A</u>	<u>A I R</u>	<u>T R A F F</u>	<u>I C</u>	<u>C O N T</u>				
<u>R O L</u>	<u>R A D A R</u>							

TYPED OR-2, RI-2D & RP-2E,
 TEST OPERATED AT RUZYNE AIRFIELD, PRAGUE,
 SINCE SPRING OF 1960

(3,23)25X1A

DATE OF PHOTO	TYPE	QUALITY	CLASS	NO. OF CARDS
<u>61</u>	<u>1</u>	<u>2</u>	<u>C</u>	<u>1</u>

Approved For Release 2000/04/26 : CIA-RDP78-05867A000301240017-2

PHOTO NO. 11751
 P 4592
 N 18
 05 25 N 100
 LONGITUDE 100 17 20 E

COUNTRY MALAYA PROVINCE PENANG ISLAND

AREA NO	SUBJECT	SUBJECT	SUBJECT	SUBJECT	SUBJECT	SUBJECT	SUBJECT	SUBJECT
414L	ALA	D49						
PENANG			LOOKING				OVER	
GEO	RETOWN					HARBOR		

DATE OF PHOTO	TYPE	QUALITY	CLASS	NO. OF CARDS	SC
DEC 5 8	4	2	4	2	

CLASSIFICATION STATINTL
 CAPTIONED BY MEDM

Approved For Release 2000/04/26 : CIA-RDP78-05867A000301240017-2


PHOTO NO. 811752	LOTT P4592	REF ID NIS	LONGITUDE 05 20 N 100 02 E
COUNTRY MALAYA	PROVINCE PENANG ISLAND		
AREA NO 414L	SUBJECT 062	SUBJECT ALA	SUBJECT
	5	10	15
PENANG		LOOKING	OVER
	25	30	35
GEORGETOWN		AND	HARBOR
	45	50	
OR		PART 1 OF 2	

PART PANORAMA SEE CIA —

STATINTL

(630)

DATE OF PHOTO	TYPE	QUALITY	CLASS	NO. OF CARDS
DEC 58	4	2	4	2



CAPTIONED BY
MKD/M


Approved For Release 2000/04/26 : CIA-RDP78-05867A000301240017-2

PHOTO NO.	811753	LOT NO.	P4592	REF ID	NIS	05	22 N	100	20 E
COUNTRY	MALAYA		PENANG ISLAND						
AREA NO.	414L	SUBJECT	C62	SUBJECT	ALA	SUBJECT		SUBJECT	
		5				10		15	20
	PENANG					LOOKING		OVER	
		25				30		35	40
	GEORGETOWN							HARD	
		45				50			
	OR ARKA.							PART 2 OF 2	
PART PANORAMA SEE CIA									

STATINTL

(630)

DATE OF PHOTO	TYPE	QUALITY	CLASS	NO. OF CARDS
DEC 58	4	2	4	




CAPTIONED BY
MIDM

Approved For Release 2000/04/26 : CIA-RDP78-05867A000301240047-2

PHOTO NO	511734	REF ID	14592	NIB	05	25N	100	20E
COUNTRY	MALAYA		PENANG ISLAND					
AREA NO	4142	SUBJECT	C34	SUBJECT		SUBJECT		SUBJECT
		5		10		15		20
	PENANG			UPPER		C	L	S
		25		30		35		40
	HOME							
		45		50				

STATINTL

(7)



DATE OF PHOTO	TYPE	QUALITY	CLASS	NO. OF CARDS
010	4	2	4	1
CLASSIFICATION			CAPTIONED BY	
			MEDM	

PHOTO NO. 811755 DOT 145 P4592 REFERENCE NIS 05 25A 100 20E

COUNTRY MALAYA PROVINCE PENANG ISLAND

AREA NO	SUBJECT	SUBJECT	SUBJECT	SUBJECT	SUBJECT	SUBJECT	SUBJECT	SUBJECT
414L	AMI							
PENANG			CABLE			STATION		
N.								

STATINTL

DATE OF PHOTO	TYPE	QUALITY	CLASS	NO. OF CARDS
DEC 58	4	3	4	1

CAPTIONED BY MEDM





PHOTO NO.	811756	Lot No.	P4592	Map Reference	NIB	Grid	05 25N	100	20E
COUNTRY	MALAYA		PROVINCE PENANG ISLAND						
AREA NO	414L	SUBJECT	D39	SUBJECT	D1B	SUBJECT	D49	SUBJECT	
		5	PENANG	(NK)	10	L O O K I N G	15	D O W N	20
		25	H I L L	F R O M	30	F U N I C U L A R	35		40
		45			50				

STATINTL




DATE OF PHOTO	TYPE	QUALITY	CLASS	NO. OF CARDS
DEC 58	4	2	4	3
CLASSIFICATION			CAPTIONED BY	
040			MEM	

PHOTO NO.	811757	REF ID	P4592	CLASS	107	AREA	15A	DATE	1957
COUNTRY	MALAYA		PENANG ISLAND						
AREA NO.	414L	SUBJECT	CB4	SUBJECT		SUBJECT		SUBJECT	
		5	PENANG	10	UPPER	15	CLAS	20	
		25	HOUSE	30		35		40	
		45		50					

STATINTL

(7)




DATE OF PHOTO	TYPE	QUALITY	CLASS	NO. OF CARDS
11/20/57	4	2	4	1
CLASSIFICATION			CAPTIONED BY	
SECRET			MAM	

PHOTO NO.	811758	LOT NO.	P4592	REFERENCE	NIS 05	COORDINATES	25N 100 30E
COUNTRY	MALAYA		PROVINCE	PENANG ISLAND			
AREA NO	414L	SUBJECT	D22	SUBJECT	AHC	SUBJECT	
	P	E	N	A	N	G	
	F	R	O	M	B	E	A
							C
							H
							I
							S
							H
							I
							N
							G

STATINTL

DATE OF PHOTO	TYPE	QUALITY	CLASS	NO. OF CARDS
DEC 58	4	2	4	2



CLASSIFICATION: **SECRET**

Approved For Release 2000/04/26 : CIA-RDP78-05867A000301240017-2

PHOTO NO. 811759 LOT NO. P4698 MAP REFERENCE C LATITUDE 38-44 N 9-15W

COUNTRY PORTUGAL PROVINCE Estremadura

AREA NO	SUBJECT	SUBJECT	SUBJECT	SUBJECT	SUBJECT	SUBJECT	SUBJECT	SUBJECT
1212PM	C90	JJI						
1	5	10	15	20	25	30	35	40
J	I	\$	B	O	N	I	R	O
N	G	T	O	R	E	I	N	F
1	\$	O	N	\$	I	N	A	N

(3,8)

25X1A

DATE OF PHOTO	TYPE	QUALITY	CLASS	NO. OF CARDS
APR 61	4	1	3	2
CLASSIFICATION Conf			CAPTIONED BY JP	

PHOTO NO. 811760		LOT NO. P4698		MAP REFERENCE		LATITUDE		LONGITUDE	
COUNTRY Brazil				PROVINCE GOIAS					
AREA NO. 313H		SUBJECT CBI	SUBJECT	SUBJECT	SUBJECT	SUBJECT	SUBJECT	SUBJECT	SUBJECT
C	A	R	A	J	A	I	N	D	I
G	F	O	D	D	U	R	I	N	G
A	L								
5 J A 10 I N D I A N 15 H U N T I N G 20 25 F O O D 30 D U R I N G 35 F E S T I V 40 45 50									
BODY COVERED TO CONCEAL PAINT.									
(8, 10)									
25X1A									
DATE OF PHOTO		TYPE	QUALITY	CLASS	NO. OF CARDS	SOURCE OF PHOTOGRAPH			
Oct 6 0 4		1	3	1	[REDACTED]				
CLASSIFICATION					CAPTIONED BY				
					MSJ				

PHOTO NO. 811761		LOT NO. P4698		MAP REFERENCE		LATITUDE		LONGITUDE	
COUNTRY Brazil				PROVINCE Goias					
AREA NO. 313H		SUBJECT C81	SUBJECT AHS	SUBJECT	SUBJECT	SUBJECT	SUBJECT	SUBJECT	SUBJECT
R O A S T		M O N K E Y		10	15	A	C	A	R A
J A		I N D I A N		25	30	S	P	E	C I A L T Y
		45	50						
(10, 24)									
25X1A									


DATE OF PHOTO		TYPE	QUALITY	CLASS	NO. OF CARDS	SOURCE OF PHOTOGRAPH			
Oct 60		4	1	3	2				
CLASSIFICATION					CAPTIONED BY				
					mo J				

PHOTO NO. 811762	LOT NO. P4698	MAP REFERENCE	LATITUDE														
COUNTRY Brazil		PROVINCE GOIAS															
AREA NO 313H	SUBJECT e52	SUBJECT CSI	SUBJECT	SUBJECT	SUBJECT	SUBJECT	SUBJECT	SUBJECT									
W	E	D	D	⁵ I	N	G	C	¹⁰ E	R	E	M	O	¹⁵ N	Y	A	M	²⁰ O
N	G	C	²⁵ A	R	A	J	A	³⁰ I	N	D	I	A	³⁵ N	S			⁴⁰
			⁴⁵				⁵⁰										
(8, 10)																	
25X1A																	

DATE OF PHOTO	TYPE	QUALITY	CLASS	NO. OF CARDS	SOURCE OF PHOTOGRAPH
Oct 6 0 4		1	3	2	



PHOTO NO. 811763			LOT NO. P4698			MAP REFERENCE			CONTENTS							
COUNTRY BRAZIL						PROVINCE GOIAS										
AREA NO. 313 H		SUBJECT C52	SUBJECT C81	SUBJECT	SUBJECT	SUBJECT	SUBJECT	SUBJECT	SUBJECT	SUBJECT						
C	H	E	E	K	T	A	T	O	O	I	N	G				
O	N	Y	O	F	C	A	R	A	J	A	I	N	D	I	A	N
S																
(8, 10)																
25X1A																
DATE OF PHOTO		TYPE	QUALITY	CLASS	NO. OF CARDS	SOURCE OF PHOTOGRAPH										
OCT		60	4	1	3	2										
CLASSIFICATION					CAPTIONED BY											
CONF					RAY											

PHOTO NO. 811764		LOT NO. P4698		MAP REFERENCE		DATE	
COUNTRY BRAZIL				PROVINCE GoiAS			
AREA NO. 313H		SUBJECT C52	SUBJECT C81	SUBJECT	SUBJECT	SUBJECT	SUBJECT
L	I	P	5	P	I	E	R
C	10	I	N	G	C	15	E
R	20	E	M	O	N	25	C
A	30	R	A	J	A	I	N
Y	35	D	I	A	N	S	40
	45						50
(8, 10)							
25X1A							
DATE OF PHOTO		TYPE	QUALITY	CLASS	NO. OF CARDS	SOURCE OF PHOTOGRAPH	
OCT	6	0	4	1	3	2	
CLASSIFICATION CONF				CAPTIONED BY MOS			

Approved For Release 2000/04/26 : CIA-RDP78-05867A000301240017-2

PHOTO NO. 811765 LOT NO. P4698

COUNTRY Brazil PROVINCE Goias

AREA NO	SUBJECT	SUBJECT	SUBJECT	SUBJECT	SUBJECT	SUBJECT	SUBJECT	SUBJECT
313H	CBI	CS2						
C	A	R	A	J	A	I	N	D
I	N	G						

25X1A

DATE OF PHOTO	TYPE	QUALITY	CLASS	NO. OF CARDS	SOURCE OF PHOTOGRAPH
Oct 6 0 4	1	3	2		
CLASSIFICATION					CAPTIONED BY
					no J

Approved For Release 2000/04/26 : CIA-RDP78-05867A000301240017-2

PHOTO NO. 811766	LOT NO. P4698	MAP REFERENCE	AGENCY	1240017-2			
COUNTRY Brazil		PROVINCE Coias					
AREA NO. 313H	SUBJECT CBI	SUBJECT AL7	SUBJECT	SUBJECT	SUBJECT	SUBJECT	SUBJECT
C	A	R	A	J	A	I	N
						10	D
							I
							A
							N
						15	C
							A
							N
							O
							E
							S
						20	
						30	
						35	
						40	
						45	
						50	
(8, 29)							
25X1A							
DATE OF PHOTO		TYPE	QUALITY	CLASS	NO. OF CARDS	SOURCE OF PHOTOGRAPH	
Oct		604	2	3	2	[REDACTED]	
CLASSIFICATION				CAPTIONED BY			
CONFIDENTIAL				[REDACTED]			
Approved For Release 2000/04/26 : CIA-RDP78-05867A000301240017-2							
FORM NO. 174 USE PREVIOUS EDITIONS PHOTO ANALYSIS REPORT							

Approved For Release 2000/04/26 : CIA-RDP78-05867A000301240017-2

PHOTO NO. 811788
 LOT NO. P4698
 11-353 58-40W

COUNTRY BRAZIL PROVINCE GOIAS 25X1A

AREA NO 313H SUBJECT C68 SUBJECT C81 SUBJECT ISABELL 10 SUBJECT CARAJA 20
 S A N T A I S A B E L 15
 I N D I A N V I L L A G E 35
 45 50 40

(7, 8) 25X1A

DATE OF PHOTO	TYPE	QUALITY	CLASS	NO. OF CARDS	SOURCE OF PHOTOGRAPH
OCT 6 0 8	1	3	2		[REDACTED]

CLASSIFICATION
 CAPTIONED BY M05

Approved For Release 2000/04/26 : CIA-RDP78-05867A000301240017-2

FORM NO. 174 USE PREVIOUS EDITIONS PHOTO ANALYSIS REPORT 2791

PHOTO NO. 811769 LOT NO. P4698 MAP REFERENCE DATE 2-4-66

COUNTRY Bolivia PROVINCE

AREA NO	SUBJECT	SUBJECT	SUBJECT	SUBJECT	SUBJECT	SUBJECT	SUBJECT	SUBJECT
<u>2H</u>	<u>C72</u>	<u>A-1J</u>						
<u>G</u>	<u>R</u>	<u>A</u>	<u>D</u>	<u>E</u>	<u>S</u>	<u>C</u>	<u>H</u>	<u>O</u>
<u>N</u>	<u>I</u>	<u>N</u>	<u>R</u>	<u>U</u>	<u>R</u>	<u>A</u>	<u>L</u>	<u>A</u>

⁵ GRADE ¹⁰ SCHOOL ¹⁵ CHILDREN ²⁰

²⁵ IN ³⁰ RURAL ³⁵ AREA ⁴⁰

⁴⁵ ⁵⁰

(8, 10)

25X1A

DATE OF PHOTO	TYPE	QUALITY	CLASS	NO. OF CARDS	SOURCE OF PHOTOGRAPH
<u>April</u>	<u>6</u>	<u>1</u>	<u>4</u>	<u>1</u>	<u>3</u>
					<u>2</u>

PHOTO NO. 811770		LOT NO. P4698		REFERENCE	ARTICLE													
COUNTRY Bolivia				PROVINCE														
AREA NO. 2H	SUBJECT CLT	SUBJECT CTR	SUBJECT	SUBJECT	SUBJECT	SUBJECT	SUBJECT	SUBJECT										
P	U	B	L	I	C	S	C	H	O	O	L	15	I	N	R	U	R	20
A	L	A	R	E	A							35						40

(8,9)

25X1A


DATE OF PHOTO		TYPE	QUALITY	CLASS	NO. OF CARDS	SOURCE OF PHOTOGRAPH
April		6 1 1	1	3	2	
CLASSIFICATION						CAPTIONED BY

PHOTO NO. 811771		SERIAL NO. F4698		CLASSIFICATION		APPROVAL NO.		APPROVAL DATE	
COUNTRY Bolivia				PROVINCE					
AREA NO. 2H		SUBJECT AAR	SUBJECT	SUBJECT	SUBJECT	SUBJECT	SUBJECT	SUBJECT	SUBJECT
I I N		M I N E R S			A T		W O R K		
		25		30		35		40	
		45		50					
(14)									25X1A
DATE OF PHOTO		TYPE	QUALITY	CLASS	NO. OF CARDS	SOURCE OF PHOTOGRAPH			
April 6 1		1	1	3	1				
CLASSIFICATION		CAPTIONED BY							
FORM NO. 174		Approved For Release 2000/04/26 : CIA-RDP78-05867A000301240017-2				CPO 918791			
174 USE PREVIOUS EDITIONS		PHOTO ANALYSIS REPORT							

PHOTO NO. 811772 LOT NO. P4698 MAP REFERENCE

COUNTRY BOLIVIA PROVINCE

AREA NO	SUBJECT	SUBJECT	SUBJECT	SUBJECT	SUBJECT	SUBJECT	SUBJECT	SUBJECT
2H	AAR							
I	M	N	E	R	S	A	T	W
								O
								R
								K

(14)

25X1A

DATE OF PHOTO	TYPE	QUALITY	CLASS	NO. OF CARDS	SOURCE OF PHOTOGRAPH
April 6 1	1	1	3	1	[REDACTED]

PHOTO NO.	SL1773		LOT NO.	P 4698		NO. OF CARDS	1		CLASS	3		SOURCE OF PHOTOGRAPH	[REDACTED]							
COUNTRY	Bolivia					PROVINCE														
AREA NO.	2H	SUBJECT	AH2	SUBJECT		SUBJECT		SUBJECT		SUBJECT		SUBJECT		SUBJECT						
	P	R	I	M	I	T	I	V	E	10	P	L	O	W	I	N	G	M	E	20
	T	H	O	D	S					25										40
										45										50
(24)																				
25X1A																				
DATE OF PHOTO			TYPE	QUALITY	CLASS	NO. OF CARDS		SOURCE OF PHOTOGRAPH												
April			6	1	4	1	3	1	[REDACTED]											
CLASSIFICATION					CAPTIONED BY															
[REDACTED]					[REDACTED]					[REDACTED]										

PHOTO NO. 81177 LOT NO. P4698

COUNTRY BOLIVIA PROVINCE LA PAZ

AREA NO	SUBJECT	SUBJECT	SUBJECT	SUBJECT	SUBJECT	SUBJECT	SUBJECT	SUBJECT
<u>32H</u>	<u>AH4</u>							
<u>C</u>	<u>O</u>	<u>-</u>	<u>O</u>	<u>P</u>	<u>E</u>	<u>R</u>	<u>A</u>	<u>T</u>
<u>A</u>	<u>R</u>	<u>L</u>	<u>A</u>	<u>K</u>	<u>E</u>	<u>T</u>	<u>I</u>	<u>T</u>

(1, 24)

25X1A

DATE OF PHOTO	TYPE	QUALITY	CLASS	NO. OF CARDS	SOURCE OF PHOTOGRAPH
<u>April</u>	<u>6</u>	<u>1</u>	<u>3</u>	<u>1</u>	[REDACTED]

Approved For Release 2000/04/26 : CIA-RDP78-05867A000301240017-2

PHOTO NO. 811770 LOT NO. P4698

COUNTRY BOLIVIA PROVINCE LA PAZ

AREA NO	SUBJECT	SUBJECT	SUBJECT	SUBJECT	SUBJECT	SUBJECT	SUBJECT	SUBJECT	SUBJECT
32H	AH4								
C	O	-	O	P	E	R	A	T	I

(24)

25X1A

DATE OF PHOTO	TYPE	QUALITY	CLASS	NO. OF CARDS	SOURCE OF PHOTOGRAPH
April 6 1 4	1	1	3	1	

Approved For Release 2000/04/26 : CIA-RDP78-05867A000301240017-2

PHOTO NO. 811776	LOT NO. P4698	MAP REFERENCE C	GRID 18-25 A	SCALE 66-38W
COUNTRY BOLIVIA		PROVINCE POTOSI		
AREA NO. 72H	SUBJECT C3A	SUBJECT AAR	SUBJECT	SUBJECT
L	L	L	L	L

AT SIGLO VENTE TIN MINE.

(7, 14)

DATE OF PHOTO	TYPE	QUALITY	CLASS	NO. OF CARDS	SOURCE OF PHOTOGRAPH
April	614	1	3	2	25X1A [REDACTED]
CLASSIFICATION					CAPTIONED BY myf

Approved For Release 2000/04/26 : CIA-RDP78-05867A000301240017-2

Approved For Release 2000/04/26 : CIA-RDP78-05867A000301240017-2

PHOTO NO. 811777 LOT NO. 94698 REFERENCE C DATE 18-25-66 06-38 W

COUNTRY BOLIVIA PROVINCE POTOSI

AREA NO 72H SUBJECT AAR SUBJECT SUBJECT SUBJECT SUBJECT SUBJECT SUBJECT SUBJECT

L L A L L A G U A 10 S I G L O V E I 20

N T E 25 T I N M I N E 35 40

45 50

(14) (1,14)

25X1A

DATE OF PHOTO	TYPE	QUALITY	CLASS	NO. OF CARDS	SOURCE OF PHOTOGRAPH
April 6	1	3	1	3	1

CLASSIFICATION CAPTIONED BY MOJ

Approved For Release 2000/04/26 : CIA-RDP78-05867A000301240017-2

PHOTO NO. 811778	LOT NO. P4698	MAP REFERENCE C	GRID 17-48 S.	DATE 63-18 W.
COUNTRY Bolivia		PROVINCE SANTA CRUZ		
AREA NO. 52H	SUBJECT AHP	SUBJECT	SUBJECT	SUBJECT
S	A	N	T	A
C	R	U	Z	
G	A	S	S	E
R				A
N	D	C	I	A
F	O	O	D	
P	R	O	C	E
S	S			I
N	G	P	L	A
N	T			

(24)

DATE OF PHOTO	TYPE	QUALITY	CLASS	NO. OF CARDS	SOURCE OF PHOTOGRAPH
April 6 1	4	1	3	1	25X1A
CLASSIFICATION					CAPTIONED BY
					MST


Approved For Release 2000/04/26 : CIA-RDP78-05867A000301240017-2

PHOTO NO.	811779	LOT NO.	P4698	REFERENCE	C	GRID	16-30 S.	68-09 W
COUNTRY	Bolivia		PROVINCE					
	LA PAZ							
AREA NO.	32H	SUBJECT	C99	SUBJECT	C9C			
	L	A	P	A	Z		M	I
							N	E
							R	S
							U	N
							I	O
							N	

CELEBRATING NINTH ANNIVERSARY OF REBELLION.

(8, 10)

25X1A

DATE OF PHOTO	TYPE	QUALITY	CLASS	NO. OF CARDS	SOURCE OF PHOTOGRAPH
19 April 61	7	1	3	2	
CLASSIFICATION					CAPTIONED BY
SECRET					MJ

Approved For Release 2000/04/26 : CIA-RDP78-05867A000301240017-2

PHOTO NO 811780 LOT NO P4698

COUNTRY Bolivia PROVINCE

AREA NO	SUBJECT	SUBJECT	SUBJECT	SUBJECT	SUBJECT	SUBJECT	SUBJECT	SUBJECT
2H	C97	C99						
M	I	N	E	R	W	I	T	H
					A	R	M	F
								U
								L
								L
F	H	O	M	E	M	A	D	E
					G	R	E	N
								A
								D
								E
								S

(8,10)

25X1A

DATE OF PHOTO	TYPE	QUALITY	CLASS	NO. OF CARDS	SOURCE OF PHOTOGRAPH
April 6 1	4	1	3	2	[Redacted]

Approved For Release 2000/04/26 : CIA-RDP78-05867A000301240017-2

PHOTO NO. 811781	LOT NO. P4698	CLASSIFICATION C	REF ID 16-30 5- 68-09W
COUNTRY Bolivia		PROVINCE LA PAZ	
AREA NO 32H	SUBJECT CSL	SUBJECT CAC	
L	A	P	A Z
I	P	A	N T S

CELEBRATING NINTH ANNIVERSARY OF REBELLION.

(8, 10)

DATE OF PHOTO	TYPE	QUALITY	CLASS	NO. OF CARDS	SOURCE OF PHOTOGRAPH
19 April	6 1 4	1	3	2	25X1A
CLASSIFICATION					CAPTIONED BY
					MoJ

Approved For Release 2000/04/26 : CIA-RDP78-05867A000301240017-2

PHOTO NO. 811782		LOT NO. P4618		MAP REFERENCE C		LOT NOS. 16-50 S- 68-07W	
COUNTRY Bolivia				PROVINCE La PAZ			
AREA NO. 32H	SUBJECT C99	SUBJECT C56	SUBJECT	SUBJECT	SUBJECT	SUBJECT	SUBJECT
L	A	P	A	Z	(P	10	15
						10	15
O	N	M	L	I	T	A)	A
						25	30
						45	50
CELEBRATING NINTH ANNIVERSARY OF REBELLION.							
<i>(8,10)</i>							
25X1A							
DATE OF PHOTO 17 April 61		TYPE 4	QUALITY 1	CLASS 3	NO. OF CARDS 2	SOURCE OF PHOTOGRAPH	
CLASSIFICATION				CAPTIONED BY			
				MGT			

PHOTO NO. 811783		LOT NO. P4698		MAP REFERENCE C		GRID 16-305		GRID 68-09W	
COUNTRY BOLIVIA					PROVINCE LA PAZ				
AREA NO. 32 H		SUBJECT C99		SUBJECT CSL		SUBJECT		SUBJECT	
L A P A Z		P A Z		L A B O R		U N I O N S		S	
I N		P A R A D E							

CELEBRATING NINTH ANNIVERSARY OF REBELLION.

(8, 10)

25X1A

DATE OF PHOTO			TYPE	QUALITY	CLASS	NO. OF CARDS	SOURCE OF PHOTOGRAPH
19 April	6	1	4	1	3	2	

PHOTO NO. 811784	LOT NO. P4698	MAP REFERENCE C	GRID 16-305	COOR 68-09W
COUNTRY BOLIVIA		PROVINCE LA PAZ		
AREA NO. 32 N	SUBJECT 299	SUBJECT C5L	SUBJECT	SUBJECT
L	A	P	A	Z
R	K	E	R	S
E				

10 TELEPHONE
30 UNISON
35 PARAD
40
45
50

CELEBRATING NINTH ANNIVERSARY OF REBELLION.

(8,10)

25X1A

DATE OF PHOTO	TYPE	QUALITY	CLASS	NO. OF CARDS	SOURCE OF PHOTOGRAPH
19 April 6 1 4	1	3	2		

PHOTO NO.	811755	LOT NO.	P4478	MAP REFERENCE	C	DATE	16-305	CLASS	67-07W
COUNTRY	BOLIVIA		PROVINCE						
	LA PAZ								
AREA NO	32 H	SUBJECT	C99	SUBJECT	CSL	SUBJECT		SUBJECT	
	L	A	P	A	Z	M	10	I	N
							15	E	R
							20	S	U
							25	N	I
							30	O	N
							35		
							40		
							45		
							50		
CELEBRATING NINTH ANNIVERSARY OF REBELLION.									
(8,10)									
25X1A									
DATE OF PHOTO		TYPE	QUALITY	CLASS	NO. OF CARDS	SOURCE OF PHOTOGRAPH			
19 April 61		4	1	3	2				
CLASSIFICATION		CAPTIONED BY							
CONF		MOJ							

Approved For Release 2000/04/26 : CIA-RDP78-05867A000301240017-2

PHOTO NO. 811786 LOT NO. P4698 MAP REFERENCE C DATE 16-30 S 68-09 W


COUNTRY BOLIVIA PROVINCE LA PAZ

AREA NO	SUBJECT	SUBJECT	SUBJECT	SUBJECT	SUBJECT	SUBJECT	SUBJECT	SUBJECT	SUBJECT
32 H	C99	C5L							
L A P A Z	⁵ P A Z		¹⁰ M I N E R S		¹⁵ U N I O N				²⁰ N
	²⁵ M I L I T A R Y		³⁰ I N P A R A D E		³⁵ P A R A D E				⁴⁰ E
	⁴⁵		⁵⁰						

CELEBRATING NINTH ANNIVERSARY OF REBELLION.

(8, 10)

25X1A

DATE OF PHOTO	TYPE	QUALITY	CLASS	NO. OF CARDS	SOURCE OF PHOTOGRAPH
19 April 61	4	1	3	2	
CLASSIFICATION				CAPTIONED BY	
				Mo J	

Approved For Release 2000/04/26 : CIA-RDP78-05867A000301240017-2

PHOTO NO.	811787	LOT NO.	P4698	CLASS.	C	DATE	16-30 S.	TIME	68-09 W.
COUNTRY	BOLIVIA		PROVINCE LA PAZ						
AREA NO.	32 H	SUBJECT	CSL	SUBJECT	C9C	SUBJECT		SUBJECT	
	L	A	P	A	Z	C	10	V	15
	P	A	R	A	D	E	30		35
							50		40
CELEBRATING NINTH ANNIVERSARY OF REBELLION									
(8, 10)									
25X1A									
DATE OF PHOTO		TYPE	QUALITY	CLASS	NO. OF CARDS	SOURCE OF PHOTOGRAPH			
19 April		61	4	1	3	2			
CLASSIFICATION				CAPTIONED BY		[REDACTED]			
				msj					

PHOTO NO. 811788	LOT NO. P4618	MAP REFERENCE C	COUNTRY Bolivia	PROVINCE LA PAZ	DATE 16-30-5	REF ID 68-07 W.								
AREA NO. 32 H	SUBJECT 9JF	SUBJECT 9JS	SUBJECT	SUBJECT	SUBJECT	SUBJECT	SUBJECT							
L	A	P	A	Z	A	I	R	F	O	R	C	E	T	R
O	O	P	S	I	N	P	A	R	A	D	E			

FOR NINTH ANNIVERSARY OF REBELLION.

(3, 10)

25X1A

DATE OF PHOTO	TYPE	QUALITY	CLASS	NO. OF CARDS	SOURCE OF PHOTOGRAPH		
19 April	6	1	4	1	5	2	

Approved For Release 2000/04/26 : CIA-RDP78-05867A000301240017-2

PHOTO NO. 511780 LOT NO. P4698 MAP REFERENCE C COORDINATES 16-30 S - 68-09 W.

COUNTRY BOLIVIA PROVINCE LA. PAZ

AREA NO	SUBJECT	SUBJECT	SUBJECT	SUBJECT	SUBJECT	SUBJECT	SUBJECT	SUBJECT	SUBJECT
<u>32H</u>	<u>C62</u>	<u>D1D</u>							
<u>L</u>	<u>A</u>	<u>P</u>	<u>A</u>	<u>Z</u>					

(1,6)

25X1A

DATE OF PHOTO	TYPE	QUALITY	CLASS	NO. OF CARDS	SOURCE OF PHOTOGRAPH
<u>19 April</u>	<u>6</u>	<u>1</u>	<u>3</u>	<u>1</u>	

PHOTO NO.	811790	LOT NO.	P4698	MAP REFERENCE	C	LATITUDE	10 14N	106 22E
COUNTRY	Vietnam		PROVINCE	Cochinchine				
AREA NO	32L	SUBJECT	25H	SUBJECT		SUBJECT		SUBJECT
BEN	5	TRE		(TRUC		G	15	AIANG)
VIET	25	SOR	G	30	PR	\$	35	OWNER \$
	45			50				

3,8

25X1A

DATE OF PHOTO	TYPE	QUALITY	CLASS	NO. OF CARDS	SOURCE OF PHOTOGRAPH
April 6 1	1	1	3	1	[REDACTED]
CLASSIFICATION	Cry		CAPTIONED BY		

PHOTO NO. 811791 LOT NO. 74698 MAP REFERENCE C LATITUDE 10 14N 106 22E

COUNTRY Vietnam PROVINCE Cochinchine

AREA NO	SUBJECT	SUBJECT	SUBJECT	SUBJECT	SUBJECT	SUBJECT	SUBJECT	SUBJECT
32L	2JH	2G\$	2JP					
B E N	⁵ T R E	(T R U C	G I A N G)					
\$ O L D I E R \$	²⁵	³⁰ I N T E R	³⁵ R O G A T	⁴⁰				
N G	⁴⁵ P K I \$	⁵⁰ U N E R \$						

(Viet Cong)

3,8

25X1A

DATE OF PHOTO	TYPE	QUALITY	CLASS	NO. OF CARDS	SOURCE OF PHOTOGRAPH
April 6 1	1	1	3	3	[REDACTED]
CLASSIFICATION Conf				CAPTIONED BY 5	

PHOTO NO. 811792	LOT NO. P4698	MAP REFERENCE e	LATITUDE 10 14N	LONGITUDE 106 22E
COUNTRY Vietnam		PROVINCE Cachin		
AREA NO 32L	SUBJECT C94	SUBJECT C9C	SUBJECT	SUBJECT
B E N	T R E	K T R U C	G I A N G	
G O V E R N M E N T		E L E C T I O N		
T E A M				

canvassing village nr. Truc Giang prior to Presidential election.

8, 28

25X1A

DATE OF PHOTO	TYPE	QUALITY	CLASS	NO OF CARDS	SOURCE OF PHOTOGRAPH
April 6 1	4	1	3	2	[REDACTED]
CLASSIFICATION Conf.				CAPTIONED BY	

PHOTO NO	811793	LOT NO	P4698	MAP REFERENCE	e	LATITUDE	10 14N	LONGITUDE	106 22E
COUNTRY	Vietnam			PROVINCE	Cochinchine				
AREA NO	32L	SUBJECT	C94	SUBJECT	C9C	SUBJECT	C71	SUBJECT	
B	E	N	⁵ T	R	E	(T	¹⁰ R	U	C
M	E	M	²⁵ B	E	R	³⁰ S	O	F	G
T	E	O	⁴⁵ N	T	E	A	⁵⁰ M		

CAVASSING family in village near Truc Giang prior to Presidential election.

8, 10

25X1A

DATE OF PHOTO	TYPE	QUALITY	CLASS	NO. OF CARDS	SOURCE OF PHOTOGRAPH
April 6 1 1	1	r	3	3	[REDACTED]
CLASSIFICATION				CAPTIONED BY	
Conf				S	

PHOTO NO.	811791	LOT NO.	P4698	MAP REFERENCE	NSA guy	LATITUDE	10 14N	LONGITUDE	106 19 E
COUNTRY	Vietnam		PROVINCE	Cochinchine					
AREA NO.	32L	SUBJECT	C68	SUBJECT	C9H	SUBJECT	29K	SUBJECT	
	\$ O N	⁵ D O N G		¹⁰ W O R K	¹⁵ I N G		²⁰ O N		
	²⁵ S E L F	³⁰ - D E F E N S E		³⁵ I D O S T			⁴⁰		
									against Viet Cong

3, 6, 8

25X1A


DATE OF PHOTO	TYPE	QUALITY	CLASS	NO. OF CARDS	SOURCE OF PHOTOGRAPH
April 6 1	4	1	3	5	
CLASSIFICATION	Conf		CAPTIONED BY		

PHOTO NO.	811795	LOT NO.	P4698	MAP REFERENCE	NSA 803	LATITUDE	10 14N	LONGITUDE	106 50E
COUNTRY	Vietnam		PROVINCE	Cochin chine					
AREA NO	32L	SUBJECT	C68	SUBJECT	C9H	SUBJECT	29K	SUBJECT	
	\$	O	N	\$	D	O	N	G	
	\$	E	L	F	-	D	E	F	E

Observation post on top of roof.

3, 6, 8

25X1A

DATE OF PHOTO	TYPE	QUALITY	CLASS	NO. OF CARDS	SOURCE OF PHOTOGRAPHY
April 6 1	4	1	3	3	[REDACTED]
CLASSIFICATION	CAPTIONED BY				
Copy	5				

Approved For Release 2000/04/26 : CIA-RDP78-05867A000301240017-2

PHOTO NO.	811793	LOT NO.	P4698	MAP REFERENCE	NSA g.	LATITUDE	10 14 N	LONGITUDE	106 55 E	
COUNTRY	Vietnam		PROVINCE Cochinchine							
AREA NO.	32L	SUBJECT	C68	SUBJECT	C9H	SUBJECT	29K	SUBJECT	AKU	
\$	O	N	D	O	N	G	S	E	L	F
\$	E	P	O	S	T	W	I	T	H	O
T	I	O	N	T	O	W	E	R.		

Protection against Viet Cong.

3,6,7,28

25X1A

DATE OF PHOTO	TYPE	QUALITY	CLASS	NO. OF CARDS
April 6 1	4	1	3	4
CLASSIFICATION Conf				CAPTIONED BY 8

PHOTO NO. 811797	LOT NO. 74698	MAP REFERENCE NSA Gps	LATITUDE 10 14 N	LONGITUDE 106 00 E				
COUNTRY Vietnam		PROVINCE Cochin China						
AREA NO. 32L	SUBJECT AHL	SUBJECT AHG	SUBJECT D43	SUBJECT D48	SUBJECT D2E	SUBJECT	SUBJECT	SUBJECT
\$ O N	⁵ D O N G		¹⁰ P E A	¹⁵ S A N T	²⁰ \$ B			
U E L D	²⁵ I N G		³⁰ R I C E	³⁵ \$ T R A W	⁴⁰ \$			
T A C K	⁴⁵		⁵⁰					

NEAR village.

1,24

25X1A

DATE OF PHOTO April 6	TYPE 1	QUALITY 4	CLASS 1	NO. OF CARDS 3	SOURCE OF PHOTOGRAPH 5
CLASSIFICATION Conf				CAPTIONED BY D	

PHOTO NO.	811798	LOT NO.	P4698	MAP REFERENCE	c	LATITUDE	10 14 N	LONGITUDE	106 32 E
COUNTRY	Vietnam		PROVINCE						
AREA NO.	32L	SUBJECT	C12	SUBJECT	CFC	SUBJECT		SUBJECT	
	10	N	5	D O N G	10	(W R)		15	15
	15	E	25	D A I	30	T E M P L E		35	40
	20	A O	45	V I L L A G E	50				
	25								
	30								
	35								
	40								
	45								
	50								

F, 10

25X1A

DATE OF PHOTO	TYPE	QUALITY	CLASS	NO. OF CARDS	SOURCE OF PHOTOGRAPH
Apr. 61	4	1	3	2	[REDACTED]
CLASSIFICATION				CAPTIONED BY	
Conf				B	

Approved For Release 2000/04/26 : CIA-RDP78-05867A000301240017-2

PHOTO NO. S11799	LOT NO. P4698	MAP REFERENCE AMS Ne-48-k	COUNTRY Vietnam	PROVINCE Cochinchine	COORDINATES 1009N 10630E
AREA NO. 32L	SUBJECT 2LB	SUBJECT C6B	SUBJECT 2JF	SUBJECT	SUBJECT
K I E N	H O A	P R O V I N C E			
I E T N A M	E S E	S E L E - D E F E N			
S E P A T R O L					

ready for operation against Viet Cong area.

7, 8

25X1A

DATE OF PHOTO	TYPE	QUALITY	CLASS	NO. OF CARDS	SOURCE OF PHOTOGRAPH
Apr. 61	4	1	3	3	
CLASSIFICATION Conf				CAPTIONED BY D	


PHOTO NO.	811800	LOT NO.	P4698	MAP REFERENCE	AMS N-48-K	GRIDING	1009N	10630E
COUNTRY	Vietnam		PROVINCE	Cochinchine				
AREA NO.	32L	SUBJECT	D48	SUBJECT	AHL	SUBJECT	2JP	
K	I	E	N	H	O	A	P	R
I	E	T	N	A	M	E	\$	E
\$	E	F	O	R	C	E	\$	

MANNING post against Viet Cong

1,3,7,8

25X1A

DATE OF PHOTO	Apr. 61	TYPE	4	QUALITY	1	CLASS	3	NO. OF CARDS	3
CLASSIFICATION	Conf		CAPTIONED BY		S				



Approved For Release 2000/04/26 : CIA-RDP78-05867A000301240017-2

PHOTO NO.	811801	LOT NO.	P4698	MAP REFERENCE	AMS N-48-K	LATITUDE	1009N	LONGITUDE	10630E
COUNTRY	Vietnam		PROVINCE	Cochinchina					
AREA NO.	32L	SUBJECT	2LB	SUBJECT	D24	SUBJECT		SUBJECT	
	K I E N	⁵	H O A	¹⁰	P R O V I N C E	¹⁵		²⁰	V
	I E T N A M E	²⁵	S E	³⁰	C I V I L	³⁵	G U A R	⁴⁰	
	D P A T R O L	⁴⁵		⁵⁰					

in operation against Viet Cong territory.

1,3,8

25X1A

DATE OF PHOTO	APR. 6 1	TYPE	4	QUALITY	1	CLASS	3	NO. OF CARDS	2	SOURCE OF PHOTOGRAPH	[REDACTED]
CLASSIFICATION	Conf		CAPTIONED BY		[REDACTED]						

Approved For Release 2000/04/26 : CIA-RDP78-05867A000301240017-2

PHOTO NO.	811802	LOT NO.	P4698	MAP REFERENCE	4N15 NE 17-K	LATITUDE	10 07 N	LONGITUDE	106 30 E
COUNTRY	Vietnam		PROVINCE						
			Cochinchina						
AREA NO.	32 L	SUBJECT	2LB	D24	2LC				
	K I E N	⁵ H O A	¹⁰ P R O V I N C E					²⁰ V	
	²⁵ I E T N A M E S E	³⁰ C I V I L	³⁵ G U A R					⁴⁰ D	
	⁴⁵ P A T R O L								

in operation against Viet Cong territory.
 Destroying Viet Cong post.

1,3,8

25X1A

DATE OF PHOTO	TYPE	QUALITY	CLASS	NO. OF CARDS	SOURCE OF PHOTOGRAPH
Apr. 61	4	1	3	3	
CLASSIFICATION	Conf		CAPTIONED BY		
			D		

Approved For Release 2000/04/26 : CIA-RDP78-05867A000301240017-2

PHOTO NO. 811803	LOT NO. 14678	MAP REFERENCE 4015 N 107E	LATITUDE 1007N 11230E	
COUNTRY Vietnam		PROVINCE Cochinchina		
AREA NO. 32L	SUBJECT 2LB	SUBJECT D24	SUBJECT 2LC	SUBJECT C9C
K E E N	H O A	F R O V I N C E		
I E T N A M E S E		C I V I L	G U A R	
D I P A T R O L				

in operation against Viet Cong territory.
Destroying Viet Cong propaganda.

1,3,8

25X1A

DATE OF PHOTO	TYPE	QUALITY	CLASS	NO. OF CARDS	SOURCE OF PHOTOGRAPH
APR 61	4	1	3	4	[REDACTED]
CLASSIFICATION Conf				CAPTIONED BY D	

Approved For Release 2000/04/26 : CIA-RDP78-05867A000301240017-2

PHOTO NO	811804	LOT NO	8	MAP REFERENCE	NC	GRID	
COUNTRY	VIETNAM			PROVINCE	QUANG BINH		
AREA NO	2LB	SUBJECT	D24	SUBJECT	C9BH	SUBJECT	AHV
W	5	E	10	N	15	S	20
I	25	E	30	C	35	I	40
D	45	P	50	A	T R O L		

↓ AND self-defense forces

→ IN OPERATION AGAINST Viet Cong territory.

← Irrigation ditches typical of the

1,3,7,29

AREA.

25X1A

DATE OF PHOTO	TYPE	QUALITY	CLASS	NO. OF CARDS	SOURCE OF PHOTOGRAPH
				4	
CLASSIFICATION				CAPTIONED BY	

PHOTO NO. 811805	LOT NO. P1676	MAP REFERENCE 100 106	GRID COORDINATES 100 106
COUNTRY Vietnam		PROVINCE Cochinchina	
AREA NO. 32L	SUBJECT 2LB	SUBJECT D20	SUBJECT AKU
SUBJECT KIEN	SUBJECT HON	SUBJECT P	SUBJECT R
SUBJECT I	SUBJECT E	SUBJECT T	SUBJECT N
SUBJECT D	SUBJECT P	SUBJECT A	SUBJECT T
SUBJECT PATROL	IN OPERATION AGAINST Viet Cong territory.		
AND self-defense forces. Road, fg., destroyed by Viet Cong.			

1, 3, 28

25X1A

DATE OF PHOTO	TYPE	QUALITY	CLASS	NO. OF CARDS
April 6 1	4	1	3	4
CLASSIFICATION Conf				CAPTIONED BY D

Approved For Release 2000/04/26 : CIA-RDP78-05867A000301240017-2

PHOTO NO.	811805	LOT NO.	P4695	MAP REFERENCE	AMS 10-42-K	LATITUDE	10 09N	LONGITUDE	106 30E
COUNTRY	Vietnam		PROVINCE Cochinchine						
AREA NO.	32L	SUBJECT	2LB	SUBJECT	D24	SUBJECT	AHV	SUBJECT	
	K E E N	⁵	H O A	¹⁰	P R O V I N C E	¹⁵		²⁰	V
	I E T N A M E S E	²⁵		³⁰	C I V I L	³⁵	G U A R	⁴⁰	
	D P A T R O L	⁴⁵		⁵⁰					
↓ AND self-defense forces					→ IN operation against Viet Cong territory.				
					Irrigation ditch typical of AREA.				
					1, 3, 1, 29				
					25X1A				

DATE OF PHOTO	TYPE	QUALITY	CLASS	NO. OF CARDS	SOURCE OF PHOTOGRAPH
April 6 1 4	1	3	3		
CLASSIFICATION Conf				CAPTIONED BY D	

PHOTO NO.	811807	LOT NO.	P4698	MAP REFERENCE	AMS 10-48-K	LATITUDE	10 09N	LONGITUDE	106 30E
COUNTRY	Vietnam		PROVINCE	Cochin chine					
AREA NO	32L	SUBJECT	2LB	SUBJECT	V24	SUBJECT	AHV	SUBJECT	
KIEN		5	HO A		10	P R O V I N C E		15	20
I E T N A M I E		25	S E		30	C I V I L		35	40
D P A T R O L		45			50	in operation against Viet Cong territory.			
↓ and self-defense forces					Irrigation ditch typical of AREA.				
					1, 3, 7, 29				
					25X1A				


DATE OF PHOTO	TYPE	QUALITY	CLASS	NO. OF CARDS	SOURCE OF PHOTOGRAPH
April 6	1	4	1	3	3
CLASSIFICATION					CAPTIONED BY
Conf					S

Approved For Release 2000/04/26 : CIA-RDP78-05867A000301240017-2

PHOTO NO. 811808	LOT NO. P4698	MAP REFERENCE AMS NO-48-K	COUNTRY VIETNAM	PROVINCE Cochinchine	10 09N	106 30E
AREA NO. 32L	SUBJECT 2LB	SUBJECT V-4	SUBJECT AHV	SUBJECT	SUBJECT	SUBJECT
K I E N	H O A	P R O V I N C E				
F E T N A M E T E	C I V I L		S I L K			
D I P A T R O L						
and self-defense forces						
Irrigation ditch with bridge typical of AREA.						
1, 3, 0, 29						

25X1A

DATE OF PHOTO	TYPE	QUALITY	CLASS	NO. OF CARDS
April	6	1	4	3
CLASSIFICATION Conf				CAPTIONED BY 5



Approved For Release 2000/04/26 : CIA-RDP78-05867A000301240017-2

PHOTO NO. 811809	LOT NO. P4698	MAP REFERENCE AMS 74p 78-k	COORDINATES 10° 09' N	106 30 E
COUNTRY Vietnam		PROVINCE Cochinchine		
AREA NO. 32L	SUBJECT ZLC	SUBJECT C9C	SUBJECT	SUBJECT
K I E N	H O A	P R O V I N C E		V
I E T	C O N G	S L O G A N	O N	T
R E E				

IN AREA RAIDED by Vietnamese civil defense patrol.

3, 8,

25X1A

DATE OF PHOTO	TYPE	QUALITY	CLASS	NO. OF CARDS	SOURCE OF PHOTOGRAPH
April 6 1	4	1	3	2	
CLASSIFICATION Conf					

Approved For Release 2000/04/26 : CIA-RDP78-05867A000301240017-2

PHOTO NO. 811810 LOT NO. P4698 MAP REFERENCE VC - DATUM AIS 74p 42-k 10° 09' N 106 30 E

COUNTRY Vietnam PROVINCE Cochinchine

AREA NO 32L SUBJECT 3LB D24 D2L SUBJECT SUBJECT SUBJECT SUBJECT SUBJECT

K I E N ⁵ H O A ¹⁰ P R O V I N C E ¹⁵ ²⁰ U

I E T N A M E S E ²⁵ ³⁰ C I V I L ³⁵ G U A R ⁴⁰


D I P A T R O L ⁴⁵ ⁵⁰

against Viet Cong.

1, 3, 29

25X1A

DATE OF PHOTO	TYPE	QUALITY	CLASS	NO. OF CARDS
April 6 1	4	1	3	3
CLASSIFICATION Cml				CAPTIONED \$



Approved For Release 2000/04/26 : CIA-RDP78-05867A000301240017-2


PHOTO NO.	81181i	LOT NO.	P4698	MAP REFERENCE	C	LATITUDE	10 47N	106 42E
COUNTRY	Vietnam	PROVINCE	Cochinchine					
AREA NO	32L	SUBJECT	ALE	SUBJECT	CTG			
\$ A I G O N		N U N \$		F R O M		C H		20
I H O A		B E M I N A R Y		R E T U R N				40
N I N G		H O M E						50

to vote in Presidential election.

8, 10, 23, 28, 32

25X1A

DATE OF PHOTO	TYPE	QUALITY	CLASS	NO. OF CARDS
April 61	4	1	3	2



CLASSIFICATION Copy CAPTIONED BY S