

PHOTO NO. 810912

Approved For Release 2000/04/26 : CIA-RDP78-05867A000301240009-1

LONGITUDE

P4517

COUNTRY

GAMBIA

PROVINCE

AREA NO

1G

SUBJECT

D22

SUBJECT

C44

SUBJECT

10

(N R)

SUBJECT

SUBJECT

SUBJECT

SUBJECT

BATHURST

OLD FOR

TACROSS

R. F.R. CITY

(RIVER)

STATINTL

2-10

DATE OF PHOTO

TYPE

QUALITY

CLASS

NO. OF CARDS

JUNE 59

59

8

1

4

2

CLASSIFICATION

Approved For Release 2000/04/26 : CIA-RDP78-05867A000301240009-1

PHOTO ANALYSIS REPORT

FORM NO. 174 1 Apr 58 USE PREVIOUS EDITIONS

Approved For Release 2000/04/26 : CIA-RDP78-05867A000301240009-1

PHOTO NO.	810913	P4517	LONGITUDE	
COUNTRY	GAMBIA			
AREA NO.	IG	SUBJECT	SUBJECT	SUBJECT
		COZ	ALA	D22
		5	10	20
	B	A	T	A
		25	30	35
		45	50	40
STATINTL				
DATE OF PHOTO	TYPE	QUALITY	CLASS	NO. OF CARDS
2-6-7-30				
JUNE 57	7	1	4	3
CLASSIFICATION	CAPTIONED BY JP			
	(137A)			

Approved For Release 2000/04/26 : CIA-RDP78-05867A000301240009-1

Approved For Release 2000/04/26 : CIA-RDP78-05867A000301240009-4

PHOTO NO. 810914 REFERENCE NO. P4517 LATITUDE 6° 5' LONGITUDE

COUNTRY LIBERIA PROVINCE

AREA NO. 4G SUBJECT C38 SUBJECT C68 SUBJECT C0B SUBJECT AK4 SUBJECT SUBJECT SUBJECT SUBJECT SUBJECT

B O M B I N G H I L L S 10 V I L L A G E 20

\$ T R E E T \$ C E N T R E 30

45

STATINTL

6-7-28

DATE OF PHOTO

TYPE

QUALITY

CLASS

NO. OF CARDS

JUNE 59 4 1 4 4

CAPTIONED BY JP

(11)-B

Approved For Release 2000/04/26 : CIA-RDP78-05867A000301240009-4

PHOTO ANALYSIS REPORT

Approved For Release 2000/04/26 : CIA-RDP78-05867A000301240009-4

PHOTO NO.		810015		P4517		LATITUDE		00 30 N		LONGITUDE		A000301240009-4			
COUNTRY				LIBERIA				PROVINCE							
AREA NO		4G		SUBJECT		C38		SUBJECT		C68		SUBJECT			
B O M I		H O U S E		A I L		= \$		V I		L Z A G E					
7		DATE OF PHOTO		TYPE		QUALITY		CLASS		NO. OF CARDS					
		JUNE 59		4		1		4		2					
CLASSIFICATION				CAPTIONED BY		JP								(1) A	
Approved For Release 2000/04/26 : CIA-RDP78-05867A000301240009-4												PHOTO ANALYSIS REPORT			

PHOTO NO. 810916 **Approved For Release 2000/04/26 : CIA-RDP78-05867A000301240009-1**

COUNTRY	AREA NO	SUBJECT	SUBJECT	SUBJECT	SUBJECT	SUBJECT	SUBJECT	SUBJECT	SUBJECT
TOGO	110G	D22							
LOME		(N.R.)			BEACH		E	O	F
CITY									

STATINTL



DATE OF PHOTO	TYPE	QUALITY	CLASS	NO. OF CARDS
JUNE 5 9 7		1	4	1

CLASSIFICATION **Approved For Release 2000/04/26 : CIA-RDP78-05867A000301240009-1** (21)

PHOTO NO. 810917				APPROVED FOR RELEASE 2000/04/26				REF ID: A66457				LATTITUDE				LONGITUDE											
COUNTRY TOGO												PROVINCE												CIA-RDP78-05867A000301240009-1			
AREA NO. 1106				SUBJECT ALA				SUBJECT				SUBJECT				SUBJECT											
L O M E				P O R T				A R E A				F R I T															
H E A I R																											
2-30																											
DATE OF PHOTO				TYPE				QUALITY				CLASS				NO. OF CARDS											
JUNE 5 9 7				1				4				1				[REDACTED]											
CLASSIFICATION				APPROVED FOR RELEASE 2000/04/26				CIA-RDP78-05867A000301240009-1				(19)															
FORM NO. 174 USE PREVIOUS EDITIONS				PHOTO ANALYSIS REPORT								(20)															

Approved For Release 2000/04/26 : CIA-RDP78-05867A000301240009-1

PHOTO NO. 810918

COUNTRY TOGO

AREA NO. 1106

DATE OF PHOTO <sup>25</sup> 2-30

CLASSIFICATION Approved For Release 2000/04/26 : CIA-RDP78-05867A000301240009-1

FORM NO. 174 1 Jan 56 USE PREVIOUS EDITIONS

PHOTO ANALYSIS REPORT

STATINTL

NO. OF CARDS 3

CAPTIONED BY [Redacted]

MAP REFERENCE

LATITUDE

LONGITUDE

SUBJECT	SUBJECT	SUBJECT	SUBJECT	SUBJECT	SUBJECT	SUBJECT	SUBJECT
ALA	D22	AKU					
DOMESTIC	PORT	AREA					
HEAIR							

PHOTO NO. **811919** **P4517** **C** **Approved For Release 2000/04/26 : CIA-RDP78-05867A000301240009-1**

COUNTRY	AREA NO	SUBJECT	SUBJECT	SUBJECT	SUBJECT	SUBJECT	SUBJECT	SUBJECT	SUBJECT
<b>TOGO</b>	<b>1106</b>	<b>AHC</b>	<b>D22</b>	<b>C68</b>					
		<b>FISH</b>	<b>ING</b>	<b>V</b>	<b>L</b>	<b>L</b>	<b>A</b>	<b>G</b>	<b>E</b>
		<b>ING</b>	<b>N</b>	<b>E</b>	<b>T</b>	<b>B</b>	<b>O</b>	<b>A</b>	<b>T</b>
									<b>D</b>
									<b>R</b>
									<b>I</b>
									<b>V</b>

STATINTL



DATE OF PHOTO	TYPE	QUALITY	CLASS	NO. OF CARDS
<b>2-24</b>				
<b>JUNE 59</b>	<b>7</b>	<b>1</b>	<b>4</b>	<b>3</b>



Approved For Release 2000/04/26 : CIA-RDP78-05867A000301240009-1  
ID: A66561

Approved For Release 2000/04/26 : CIA-RDP78-05867A000301240009-1





Approved For Release 2000/04/26 : CIA-RDP78-05867A000301240009-1  
ID: A66913

Approved For Release 2000/04/26 : CIA-RDP78-05867A000301240009-1

PHOTO NO. 810521 APPROVED FOR RELEASE 2000/04/26 : CIA-RDP78-05867A000301240009-1

COUNTRY	MCANDA								
AREA NO	170	SUBJECT	AJD	SUBJECT	AGP	SUBJECT		SUBJECT	
	J	I	N	J	A	O	W	E	N
	D	A	M	C	O	N	S	T	R

PART 2 OF 2 PART PANORAMA. SEE CIA

STATINTL



17-25	DATE OF PHOTO	TYPE	QUALITY	CLASS	NO. OF CARDS
	51	4	1	4	2
CLASSIFICATION	CAUTIONED BY JD (77)				









Approved For Release 2000/04/26 : CIA-RDP78-05867A000301240009-1

830.000 154563

MAP REFERENCE: 3359E

PHOTO NO. 29-30

COUNTRY: UGANDA

AREA NO: 170

SUBJECT	SUBJECT	SUBJECT	SUBJECT	SUBJECT	SUBJECT	SUBJECT	SUBJECT
AL7	ALA	D33					
M J A N J I		P O R T O N				L A K E	
V I C T O R I A							

5 10 15 20  
25 30 35 40  
45 50

NEAREST PORT ON [VICTORIA TO TORORO]

STATINTL

DATE OF PHOTO	TYPE	QUALITY	CLASS	NO. OF CARDS
	514	1	0	3

CLASSIFICATION: 048

CAPTIONED BY: JP

Approved For Release 2000/04/26 : CIA-RDP78-05867A000301240009-1

FORM NO. 174 USE PREVIOUS EDITIONS

PHOTO ANALYSIS REPORT

(20)

Approved For Release 2000/04/26 : CIA-RDP78-05867A000301240009-1  
REF ID: A66561

Approved For Release 2000/04/26 : CIA-RDP78-05867A000301240009-1

PHOTO NO.	810930	P 4604		31-32		LONGITUDE		E		
COUNTRY	AFGHANISTAN		PROVINCE							
AREA NO.	14	SUBJECT	SUBJECT	SUBJECT	SUBJECT	SUBJECT	SUBJECT	SUBJECT	SUBJECT	SUBJECT
		AKG	AKE	(N.R.)		POL		TRU		
		KANDAHAR								
		LOADING				\$ TAND		AT		
		AIRPORT.								
STATINTL										
[REDACTED]										
DATE OF PHOTO		TYPE	QUALITY	CLASS	NO. OF CARDS					
OCT 61		4	1	4	2					
CAPTIONED BY JP										
(5-10P)										

PHOTO ANALYSIS REPORT

Approved For Release 2000/04/26

CIA-RDP78-05867A000301240009-1E

PHOTO NO.	SIC931		REF ID	P 4004		LATITUDE	31 53 N		LONGITUDE	65 1 E						
COUNTRY	AFGANISTAN					PROVINCE										
AREA NO	1U	SUBJECT	AKC	SUBJECT	A4Q	SUBJECT		SUBJECT		SUBJECT						
	K	A	N	D	A	H	A	R	(N	R.)	K	I	A	P	O	W
	E	R	D													
	R	E	E	T		L	I	G	H	T	I	N	G.			

STATINTL



17-31	DATE OF PHOTO	TYPE	QUALITY	CLASS	NO. OF CARDS
OCT 6 1		4	1	4	2

Approved For Release 2000/04/26

CIA-RDP78-05867A000301240009-1E

PHOTO NO. 810932

REF ID: A6604

COUNTRY AFGANISTAN

PROVINCE

AREA NO 14 SUBJECT AKG SUBJECT AIC SUBJECT A40

KANDAHAR PROVINCE

DEVELOPMENT

PORT

SUBJECT SUBJECT SUBJECT SUBJECT SUBJECT

K I A W E L

L A T A I R

STATINTL

9-17-31

DATE OF PHOTO

TYPE

QUALITY

CLASS

NO. OF CARDS

OCT. 6 1 4 1 4 3

CAPTIONED BY JP

(4, top)

Approved For Release 2000/04/26

CIA-RDP78-05867A000301240009-1E

Approved For Release 2000/04/26

CIA-RDP78-05867A000301240009-1E

PHOTO NO. 810933

P4004

COUNTRY AFGANISTAN

AREA NO 14

SUBJECT AKG C31 C18

SUBJECT KANDAHAR (N E)

SUBJECT AIRFIELD

SUBJECT TRASH

SUBJECT DISPENSARY

SUBJECT SUBJECT SUBJECT SUBJECT SUBJECT

SUBJECT L K G N W

SUBJECT AIRPORT

SUBJECT HOUSING

STATINTL



7-10-31

DATE OF PHOTO

TYPE

QUALITY

CLASS

NO. OF CARDS

OCT. 6 1 4 1 4 3

CAPTIONED BY JP

3-60/don

Approved For Release 2000/04/26

CIA-RDP78-05867A000301240009-1E

Approved For Release 2000/04/26

CIA-RDP78-05867A000301240009-1

PHOTO NO. 810934	REFERENCE P-4604	LATITUDE	LONGITUDE
COUNTRY AFGANISTAN	PROVINCE	SUBJECT	SUBJECT
AREA NO 14	SUBJECT KG A	SUBJECT C31	SUBJECT
K	5	10	20
A	15	30	40
N	25	35	
D	45		
A			
M			
A			
R			
(N			
R)			
L			
K			
G.			
N.			
A			
T			
\$			
\$			
I			
D			
E			
O			
F			
44			
B			
E			
D			
R			
M.			
H			
O			
U			
\$			
I			
N			
G.			

↓ ROOM

↓ AIRPORT'S

STATINTL

7-31

DATE OF PHOTO	TYPE	QUALITY	CLASS	NO. OF CARDS
OCT 11 4 1 4				2

CLASSIFICATION

CAPTIONED BY JP

(3-top)

Approved For Release 2000/04/26

CIA-RDP78-05867A000301240009-1

Approved For Release 2000/04/26 : CIA-RDP78-05867A000301240009-1  
REGIB

Approved For Release 2000/04/26 : CIA-RDP78-05867A000301240009-1



Approved For Release 2000/04/26 : CIA-RDP78-05867A000301240009-1

PHOTO NO. 810936      REFERENCE      LATITUDE      LONGITUDE

COUNTRY AFGANISTAN

AREA NO.	SUBJECT	SUBJECT	SUBJECT	SUBJECT	SUBJECT	SUBJECT	SUBJECT	SUBJECT
14	AMI	AKG	AJC	A4A				
KANDAHAR			(NRY)			COMMUN		
CATLON			BLDG			GENERAT		
OR E			PUMIP			HOUSE AT		
AIRPORT.								
STATINTL								
<div style="background-color: black; width: 100%; height: 20px;"></div>								
10-17-31 <sup>23</sup>								
DATE OF PHOTO	TYPE	QUALITY	CLASS	NO. OF CARDS				
OCT 6 1	4	1	4	4				
CLASSIFICATION				CAPTIONED BY				
Approved For Release 2000/04/26 : CIA-RDP78-05867A000301240009-1				JP (2-bottom)				
PHOTO ANALYSIS REPORT								

FORM NO. 174 USE PREVIOUS EDITIONS

(20)

Approved For Release 2000/04/26 : CIA-RDP78-05867A000301240009-1

PHOTO NO. 810937 P#604

COUNTRY AFGHANISTAN

AREA NO 116

SUBJECT AK8

PROVINCE

SUBJECT

SUBJECT

SUBJECT

SUBJECT

SUBJECT

SUBJECT

SUBJECT

SUBJECT

TERMINAL AREA

(NR) LKG. N. AIRPORT

STATINTL

31

DATE OF PHOTO

TYPE

QUALITY

CLASS.

NO. OF CARDS

OCT 6 1 4 1 4 1

CAPTIONED BY 1-bottom

Approved For Release 2000/04/26 : CIA-RDP78-05867A000301240009-1

FORM NO. 174 USE PREVIOUS EDITIONS

PHOTO ANALYSIS REPORT

(20)

Approved For Release 2000/04/26 : CIA-RDP78-05867A000301240009-1

PHOTO NO. 810938 *PH604* REF 45 F

COUNTRY *AFGANISTAN*

AREA NO. *IU*

*KANDAHAR*

*L D G. \$ E. \$ I D E.*

*(WR) LKG. N.W. AT AIRPORT*

STATINTL

*31*

DATE OF PHOTO *OCT 6 1 4*

TYPE *1*

QUALITY *4*

CLASS *1*

NO. OF CARDS *1*

CAPTIONED BY *(1 top)*

Approved For Release 2000/04/26 : CIA-RDP78-05867A000301240009-1

FORM NO. 174 USE PREVIOUS EDITIONS 1 Jun 56

PHOTO ANALYSIS REPORT (20)

Approved For Release 2000/04/26 : CIA-RDP78-05867A000301240009-1

PHOTO NO. 810939	APPROXIMATE REFERENCE P 1504	LATITUDE 57 04 00 N	LONGITUDE 24 06 E
COUNTRY USSR	PROVINCE		
AREA NO A153 N	SUBJECT AKG	SUBJECT AKN	SUBJECT AKC
		SUBJECT CQB	SUBJECT AKA
R I G A	5	10	15
C T I D N	25	30	35
R I D G E	45	50	55
K O M S O M O L S K A Y A N A B E R E Z H N A Y A - U L I T S A 13			
Y A N K A B I A			
(7, 9, 10, 19, 23, 27)			
			25X1A

DATE OF PHOTO	TYPE	QUALITY	CLASS	NO. OF CARDS	SOURCE OF PHOTOGRAPH
Late August	6 1	2	2	C	5
CAPTIONED BY					

Approved For Release 2000/04/26 : CIA-RDP78-05867A000301240009-1

PHOTO ANALYSIS REPORT

Approved For Release 2000/04/26 : CIA-RDP78-05867A000301240009-1

PHOTO NO:	810910	MAP REFERENCE:	P 4504	LATITUDE:	24 N 30 05 E	LONGITUDE:	
COUNTRY:	USA	PROVINCE:		SUBJECT:		SUBJECT:	
AREA NO:	B 153 N	SUBJECT:	A 4 N	SUBJECT:	A 4 R	SUBJECT:	
	M A R I		Y E N		B U R G		15 T A N T #
	Y A		25 P O		30 \$ \$ I B L E		35 T R A N \$ F O
	R M E R		45		50		
LOOKING NORTHWEST AT							
						(9, 27)	
						25X1A	

DATE OF PHOTO	TYPE	QUALITY	CLASS	NO. OF CARDS	SOURCE OF PHOTOGRAPH
LATE AUGUST	61	4 2	C		

CLASSIFICATION: *C/NF*

Approved For Release 2000/04/26 : CIA-RDP78-05867A000301240009-1

FORM NO. 174 USE PREVIOUS EDITIONS

PHOTO ANALYSIS REPORT

Approved For Release 2000/04/26 (CIA-RDP78-05867A000301240009-1)

PHOTO NO.	SI0941	REFERENCE	5888	LATITUDE	69 02N	LONGITUDE	29 02E
-----------	--------	-----------	------	----------	--------	-----------	--------

COUNTRY	USSR						
---------	------	--	--	--	--	--	--

AREA NO	DSIN	SUBJECT	D42	SUBJECT	AKL	SUBJECT		SUBJECT		SUBJECT		SUBJECT		SUBJECT		SUBJECT									
	G	R	E	N	S	E	-	F	O	S	S		P	O	R	O	G	N							
	R	L	K	G	A	C	R	O	S	S		N	O	R	W	E	G								
	L	A	N	-	S	O	V	I	E	T		B	O	R	D	E	R	F	R	O	M	P	O	I	N

AT APPROXIMATELY 69°02'N - 29°01'E, NAUTS1  
AIRFIELD IN BACKGROUND.

PART 1 OF 22 PART PANORAMA. SEE CIA — TRUJ  
1,18,31 25X1A

DATE OF PHOTO	TYPE	QUALITY	CLASS	NO. OF CARDS	SOURCE OF PHOTOGRAPH
	4	2	B	2	[REDACTED]

Approved For Release 2000/04/26 (CIA-RDP78-05867A000301240009-1)

CLASSIFICATION  
S/NF/NO DISSEM ABROAD LTD

PHOTO ANALYSIS REPORT


PHOTO NO. <b>Approved For Release 2000/04/26 : CIA-RDP78-05867A000301240009-42E</b>		LOT NO.		MAP REFERENCE		LATITUDE		LONGITUDE	
COUNTRY <b>USSR</b>				PROVINCE					
AREA NO. <b>D51N</b>	SUBJECT <b>D42</b>	SUBJECT <b>94B</b>	SUBJECT	SUBJECT	SUBJECT	SUBJECT	SUBJECT	SUBJECT	SUBJECT
<b>5</b>	<b>10</b>	<b>15</b>	<b>20</b>	<b>25</b>	<b>30</b>	<b>35</b>	<b>40</b>	<b>45</b>	<b>50</b>
<b>GREEN SE - F O S S , P O R O G N</b>									
<b>R L K G A C R O S S N O R W E G</b>									
<b>I A N - S O V I E T (B) ORDER FROM POINT</b>									
<b>AT APPROXIMATELY 69°02'N - 29°01'E. BORDER</b>									
<b>GUARD CAMP BY BORDER MARKER 21.</b>									
<b>PART 2 OF 22 PART PANORAMA. SEE CIA - THEU</b>									
<b>CIA</b>				<b>118</b>		<b>25X1A</b>			
DATE OF PHOTO		TYPE	QUALITY	CLASS	NO. OF CARDS	SOURCE OF PHOTOGRAPH			
<b>SUMMER 61</b>		<b>4</b>	<b>2</b>	<b>B</b>	<b>2</b>				
CLASSIFICATION <b>S//NOFORN//REG//RAB//38</b>				CAPTIONED BY <b>CZ</b>					
<b>Approved For Release 2000/04/26 : CIA-RDP78-05867A000301240009-1</b>									
<b>PHOTO ANALYSIS REPORT</b>									

PHOTO NO. 810910 Approved For Release 2000/04/26 : CIA-RDP78-05867A000301240009-1

COUNTRY USSR PROVINCE

AREA NO. D51A D42

GREENSE - FOSS, POROG N  
 R LKGA CROSS - NORWEG  
 IAN - SOVIET BORDER FROM POINT  
 AT APPROXIMATELY 69°02'N - 29°01'E.

IN A NORTHEASTERLY DIRECTION

PART 3 OF 22 PART PANORAMA S/C CIA 1,18 25X1A

DATE OF PHOTO	TYPE	QUALITY	CLASS	NO. OF CARDS	SOURCE OF PHOTOGRAPH
SUMMER 61	4	2	B	1	[REDACTED]



PHOTO NO. 810944  
 MAP REFERENCE P-385A  
 LATITUDE 69°02'N  
 LONGITUDE 29°01'E  
 Approved For Release 2000/04/26 : CIA-RDP78-05867A000301240009-1

COUNTRY USSR  
 AREA NO D51N D42  
 SUBJECT D42  
 SUBJECT  
 SUBJECT  
 SUBJECT  
 SUBJECT  
 SUBJECT  
 SUBJECT  
 SUBJECT  
 SUBJECT  
 GREEN SE - FOSS, POROG N  
 R LK GA CROSS NORWEG  
 IAN - SOVIET BORDER FROM POINT  
 AT APPROXIMATELY 69°02'N - 29°01'E.

IN A NORTHEASTERLY DIRECTION

PART 4 OF 25  
 CIA  
 118  
 25X1A

DATE OF PHOTO	TYPE	QUALITY	CLASS	NO. OF CARDS	SOURCE OF PHOTOGRAPH
			B	1	

Approved For Release 2000/04/26 : CIA-RDP78-05867A000301240009-1  
 CLASSIFICATION (S) / NO DISSEM ABROAD, LTD  
 C2

Approved For Release 2000/04/26 : CIA-RDP78-05867A000301240009-1

PHOTO NO.	LOT NO.	MAP REFERENCE	LATITUDE	LONGITUDE
COUNTRY	PROVINCE			
USSR				
AREA NO.	SUBJECT	SUBJECT	SUBJECT	SUBJECT
D51N	D42			
5	10	15	20	
GREEN SE	- FOS S		POROG	N
25	30	35	40	
R	LK G	A	CROSS	NORWEG
45	50			
I A N	- SOVIET	BORDER	FROM	POINT
AT APPROXIMATELY 69°02'N - 29°01'E.				
IN A NORTHEASTERLY DIRECTION				
PART 5 OF 22 PART PANORAMA SEE CIA				
THRU CIA				
DATE OF PHOTO	TYPE	QUALITY	CLASS	NO. OF CARDS
SUMMER 61	4	2	B	1
CLASSIFICATION				SOURCE OF PHOTOGRAPH
SECRET				
CAPTIONED BY				
CZ				
FORM NO. 72 1 Jan 56 USE PREVIOUS EDITIONS				
PHOTO ANALYSIS REPORT				

PHOTO NO. 810975 Approved For Release 2000/04/26 : CIA-RDP78-05867A000301240009-1 E

COUNTRY USSR

AREA NO. DSIN D#2

5 10 15 20  
 25 30 35 40  
 45 50  
 GREENSE - FOSS, POROG N  
 R LK S A GROSS NORWEG  
 IAN - SOVIET BORDER FROM POINT  
 AT APPROXIMATELY 69°02'N - 29°01'E.  
 IN A NORTHEASTERLY DIRECTION

PART 6 OF 22 PART PANORAMA, SEE CIA

THRU CIA 118

DATE OF PHOTO	TYPE	QUALITY	CLASS	NO. OF CARDS	SOURCE OF PHOTOGRAPH
SUMMER 61	4	2	B	1	25X1A

PHOTO NO. 810947 Approved For Release 2000/04/26 : CIA-RDP76-05867A000301240009-1

COUNTRY USSR PROVINCE

AREA NO D51N D42

SUBJECT	SUBJECT	SUBJECT	SUBJECT	SUBJECT	SUBJECT	SUBJECT	SUBJECT	SUBJECT
5	10	15	20	25	30	35	40	45
GREEN	SE	-	F	O	S	S	P	O
R	L	K	G	A	C	R	O	S
I	A	N	-	S	O	V	I	E

AT APPROXIMATELY 69°02'N - 29°01'E.  
 IN A NORTHEASTERLY DIRECTION

PART 7 OF 22 PART PANORAMA, SEE CIA

THRU CIA 112

DATE OF PHOTO	TYPE	QUALITY	CLASS	NO. OF CARDS	SOURCE OF PHOTOGRAPH
SUMMER 61	4	2	B	1	25X1A

CLASSIFICATION SIA/NOV/DEC/ENR/ISS/2000/04/26 - CIA-RDP76-05867A000301240009-1

PHOTO NO. Approved For Release 2000/04/26 : CIA-RDP78-05867A000301240009-1 LOT NO. 3587 MAP REFERENCE USSR LATITUDE 29 LONGITUDE 92E

COUNTRY USSR PROVINCE

AREA NO. D51N SUBJECT D42 SUBJECT D36 SUBJECT SUBJECT SUBJECT SUBJECT SUBJECT SUBJECT

GREENSE - FOSS POROG N

RANKS - ACROSS NORWEG

IAN - SOVIET BORDER FROM POINT

AT APPROXIMATELY 69°02'N - 29°01'E.  
IN A EASTERLY DIRECTION

PART 8 OF 22 PART PANORAMA SEE CAPTION

DATE OF PHOTO TYPE QUALITY CLASS NO. OF CARDS SOURCE OF PHOTOGRAPH 25X1A

61 4 2 B 2

CLASSIFICATION SECRET CAPTIONED BY [REDACTED]

Approved For Release 2000/04/26 : CIA-RDP78-05867A000301240009-1 (20)

Approved For Release 2000/04/26 : CIA-RDP78-05867A000301240009-1

PHOTO NO. [ ] LOT NO. [ ] MAP REFERENCE [ ] LATITUDE [ ] LONGITUDE [ ]

COUNTRY: USSR

AREA NO. DSIN D42 AKU D36

SUBJECT: GREEN SE - F O S S P O R O G N

R L K G A C R O S S N O R W E G

I A N - S O V I E T B O R D E R F R O M P O I N T

AT APPROXIMATELY 69°02'N - 29°01'E. BORDER

ROAD RUNNING SOUTHEAST.

IN SOUTHEASTELY DIRECTION

PART 9 OF 22 PART PANORAMA. SEE CIA

THRU CIA 1.18.28'29

DATE OF PHOTO	TYPE	QUALITY	CLASS	NO. OF CARDS	SOURCE OF PHOTOGRAPH
SUMMER 61	4	2	B	3	25X1A

CLASSIFICATION: SECRET

CAPTIONED BY: CZ

PHOTO ANALYSIS REPORT

Approved For Release 2000/04/26 : CIA-RDP78-05867A000301240009-1 (20)

PHOTO NO. Approved For Release 2000/04/26 : CIA-RDP78-05867A000301240009-1 LATITUDE 28 02 E  
 D. 3856 LONGITUDE

COUNTRY USSR PROVINCE

AREA NO	SUBJECT	SUBJECT	SUBJECT	SUBJECT	SUBJECT	SUBJECT	SUBJECT	SUBJECT
	<u>DSIN</u>	<u>DK2</u>	<u>AKU</u>	<u>D36</u>	<u>A40</u>			
	<u>GREEN</u>	<u>SE</u>	<u>-</u>	<u>E</u>	<u>ROSS</u>	<u>P</u>	<u>O</u>	<u>R</u>
	<u>R</u>	<u>L</u>	<u>K</u>	<u>G</u>	<u>A</u>	<u>C</u>	<u>R</u>	<u>O</u>
	<u>I</u>	<u>A</u>	<u>N</u>	<u>S</u>	<u>O</u>	<u>V</u>	<u>I</u>	<u>E</u>
	<u>T BORDER FROM POINT</u>							
	<u>AT APPROXIMATELY 69°02'N - 29°01'E. BORDER</u>							
	<u>ROAD RUNNING SOUTHEAST</u>							
	<u>IN SOUTHEASTELY DIRECTION</u>							
	<u>PART 10 OF 22 PART PANORAMA. SEE CIA</u>							
	<u>THRU CIA (2) 1, 17, 18, 29, 29 25X1A</u>							

DATE OF PHOTO	TYPE	QUALITY	CLASS	NO. OF CARDS	SOURCE OF PHOTOGRAPH
<u>SUMMER 61</u>	<u>4</u>	<u>2</u>	<u>B</u>	<u>4</u>	

CAPTIONED BY

PHOTO NO. 810551 Approved For Release 2000/04/26 : CIA-RDP78-05867A000301240009-1  
 LOT NO. P-3882  
 MAP REFERENCE  
 LATITUDE  
 LONGITUDE 30124009-12E

COUNTRY USSR  
 AREA NO. D51N D42 9GB D36 A40

SUBJECT GREEN SE - FOS S, P O R O G N  
 R L K G A C R O S S N O R W E G  
 I A N - S O V I E T B O R D E R F R O M P O I N T  
 AT APPROXIMATELY 69°02'N - 29°01'E. MILITARY  
 CAMP IN MIDGROUND.

IN SOUTHERNLY DIRECTION  
 PART II OF 22 PART PANORAMA. SEE CIA  
 THRU CIA 13, 17, 18, 29 25X1A

DATE OF PHOTO	TYPE	QUALITY	CLASS	NO. OF CARDS	SOURCE OF PHOTOGRAPH
SUMMER 61	4	2	B	4	[REDACTED]

CLASSIFICATION  
 CAPTIONED BY



Approved For Release 2000/04/26 : CIA-RDP78-05867A000301240009-2 F

PHOTO NO. 810952 LOT NO. P-3882 MAP REFERENCE 810952 LONGITUDE 301240009-2 F

COUNTRY USSR AREA NO. D-51N 5 D42 SUBJECT 96B D36 A40

GREENSE - FOSS, POROG N  
RANKG A CROSS - NORWEG  
IAN - SOVIET BORDER FROM POINT  
AT APPROXIMATELY 69°02'N - 29°01'E. MILITARY  
CAMP IN HIDEGROUND.

IN SOUTHERNLY DIRECTION

PART 12 OF 22 PART PANORAMA SEE CIA

THRU CIA 13, 17, 18, 29 25X1A

DATE OF PHOTO TYPE QUALITY CLASS NO. OF CARDS SOURCE OF PHOTOGRAPH

CAPTIONED BY SUMMER 61 4 2 B 4

PHOTO NO. Approved For Release 2000/04/26 : CIA-RDP78-05867A000301240009-1 LOT NO. 3586 MAP REFERENCE 28 LATITUDE 02E LONGITUDE

COUNTRY USSR AREA NO. DSIN DK2 SUBJECT A49 C29 SUBJECT SUBJECT SUBJECT SUBJECT SUBJECT SUBJECT SUBJECT

GREEN SE - FOSS POROG N  
R L K G A C R O S S N O R W E G  
I A N - S O V I E T B O R D E R F R O M P O I N T  
AT APPROXIMATELY 69°02'N - 19°01'E.

IN A SOUTHERNLY DIRECTION

PART 13 OF 22 PART PANORAMA. SEE CIA THRU CIA  
17018 25X1A


DATE OF PHOTO	TYPE	QUALITY	CLASS	NO. OF CARDS	SOURCE OF PHOTOGRAPH
<u>SUMMER 61</u>	<u>4</u>	<u>2</u>	<u>B</u>	<u>3</u>	

PHOTO NO. Approved For Release 2000/04/26 : CIA-RDP78-05867A000301240009-1  
 LOT NO. 3582  
 MAP REFERENCE. LATITUDE LONGITUDE

COUNTRY USSR PROVINCE

AREA NO. D51N D42 C2G A4Q

5 10 15 20  
 GREEN SE - F O S S , P O R O G N

25 30 35 40  
 R L K G → A C R O S S N O R W E G

45 50  
 I A N - S O V I E T B O R D E R F R O M P O I N T

AT APPROXIMATELY 69°02'N - 29°01'E, GARAGE AREA.

IN A S O U T H W E S T E R N L Y D I R E C T I O N

PART 14 OF 22 PART PANORAMA. SEE CIA \_\_\_\_\_ THRU CIA \_\_\_\_\_  
 17/118 25X1A

DATE OF PHOTO	TYPE	QUALITY	CLASS	NO. OF CARDS	SOURCE OF PHOTOGRAPH
SUMMER 61	4	2	B	3	

CLASSIFICATION: SECRET  
 CAPTIONED BY: CZ  
 FORM NO. 174 1 Jan 56 USE PREVIOUS EDITIONS  
 PHOTO ANALYSIS REPORT  
 Approved For Release 2000/04/26 : CIA-RDP78-05867A000301240009-1 (20)

PHOTO NO. 8109.55 Approved For Release 2000/04/26 : CIA-RDP78-05867A000301240009-1

COUNTRY USSR PROVINCE

AREA NO. SUBJECT D51N D42 C29 AUC A4N

GRENSE - FOSS, POROG N

RANKS ACROSS NORWEG

IAN SOVIET BORDER FROM POINT

AT APPROXIMATELY 69°02'N - 29°01'E. GARAGE AREA LEFT, POWER PLANT CENTER. IN A SOUTHWESTERLY DIRECTION

PART 15 OF 22 PART PANORAMA. SEE CIA 17712 25X1A

DATE OF PHOTO	TYPE	QUALITY	CLASS	NO. OF CARDS	SOURCE OF PHOTOGRAPH
SUMMER 61	4	2	B	4	

PHOTO NO. Approved For Release 2000/04/26 : CIA-RDP78-05867A000301240009-1 E

COUNTRY USSR

AREA NO. D51N D42 SUBJECT A4C SUBJECT C2G

GREENSE - FOSS, POROG N  
R LK G A CROSS - NORWEG  
I A N - SOVIET BORDER FROM POINT  
AT APPROXIMATELY 69°02'N - 29°01'E.

IN A SOUTHWESTLY DIRECTION AT POWER PLANT GREENSEFOSS

PART 16 OF 22 PART PANORAMA. SEE 111

7/17/8 25X1A

DATE OF PHOTO	TYPE	QUALITY	CLASS	NO. OF CARDS	SOURCE OF PHOTOGRAPH
				<u>3</u>	

CLASSIFIED BY 61 4 2 B CAPTIONED BY [REDACTED]

PHOTO NO. Approved For Release 2000/04/26 : CIA-RDP78-05867A000301240009-2 E

COUNTRY USSR PROVINCE

AREA NO DSIN D42 SUBJECT C2G A4C

5 10 15 20  
 GREENSE - FOSS, POROG N  
 25 30 35 40  
 R LK G - A CROSS NORWEG  
 45 50  
 IAN - SOVIET BORDER FROM POINT

AT APPROXIMATELY 69°02'N - 29°01'E.  
 IN A SOUTHWESTERNLY DIRECTION AT SECTION OF  
 POWER PLANT GREENSEFOSS

PART 17 OF 22 PART PANORAMA. SEE CIA — THEO CIA —  
 717 25X1A

DATE OF PHOTO	TYPE	QUALITY	CLASS	NO. OF CARDS	SOURCE OF PHOTOGRAPH
SUMMER 61	4	2	B	3	

PHOTO NO. Approved For Release 2000/04/26 : CIA-RDP78-05867A000301240009-2 E

COUNTRY USSR PROVINCE

AREA NO DSIN D42 CZG A4C

5 10 15 20  
 GREEN SE - FOSS, POROG N  
 25 30 35 40  
 R LK G A CROSS NORWEG  
 45 50  
 IAN - SOVIET BORDER FROM POINT

AT APPROXIMATELY 69°02'N - 29°01'E.  
 IN A SOUTHWESTERNLY DIRECTION AT SECTION OF  
 POWER PLANT GREENSEFOSS

PART 18 OF 22 PART PANORAMA. SEE CIA THEO CIA

01729 25X1A

DATE OF PHOTO	TYPE	QUALITY	CLASS	NO. OF CARDS	SOURCE OF PHOTOGRAPH
SUMMER 61	4	2	B	3	

CLASSIFICATION SINEVA DISSEM ABROAD LTD CAPTIONED BY CZ

PHOTO NO. Approved For Release 2000/04/26 : CIA-RDP78-05867A000301240009-1  
 REFERENCE LATITUDE LONGITUDE  
 P-3882 C 61 51 00 09 2 E

COUNTRY  
 AREA NO. USSR  
 SUBJECT C26 A4C

DSIN D42  
 GREENSE - FOSS, POROG N  
 R LK G A CROSS NORWEG  
 IAN - SOVIET BORDER FROM POINT  
 AT APPROXIMATELY 69°02'N - 29°01'E.  
 IN A SOUTH WESTERLY DIRECTION AT SECTION OF  
 POWER PLANT GREENSEFUSE

PART 19 OF 22 PART PANORAMA. SEE CIA THEJ CIA

DATE OF PHOTO	TYPE	QUALITY	CLASS	NO. OF CARDS	SOURCE OF PHOTOGRAPH
				3	25X1A
SUMMER 61 H 2 B				CAPTIONED BY	



PHOTO NO. Approved For Release 320004/26 : CIA-RDP78-05867A000301240009-1

COUNTRY USSR PROVINCE

AREA NO DSIN SUBJECT D42 9A2 R7G

GREEN SE - F O S S , P O R O G N  
 R L K G A C R O S S N O R W E G  
 I A N - S O V I E T B O R D E R F R O M P O I N T

AT APPROXIMATELY 69°02N - 29°01E.  
 IN A <sup>SOUTH</sup> WESTERNLY DIRECTION AT BORDER  
 GUARD HUT.

PART 20 OF 22 PART PANORAMA SEE C10

3729 25X1A

DATE OF PHOTO	TYPE	QUALITY	CLASS	NO. OF CARBS	SOURCE OF PHOTOGRAPH
SUMMER 61	1/2	2	B	3	

CLASSIFICATION SINE WA DISSEM ABROAD LTD CAPTIONED BY CZ

FORM NO. 174 USE PREVIOUS EDITIONS PHOTO ANALYSIS REPORT

Approved For Release 2000/04/26 : CIA-RDP78-05867A000301240009-1 (20)

PHOTO NO. Approved For Release 2000/04/26 : CIA-RDP78-05867A000301240009-1

COUNTRY USSR PROVINCE

AREA NO DSIN D42 D36 9A2  
 GREEN SE - FOSS, P O R O G N  
 R L K G A C R O S S N O R W E G  
 I A N - S O V I E T B O R D E R F R O M P O I N T  
 AT APPROXIMATELY 69°02'N - 29°01'E.  
 IN A WESTERNLY DIRECTION AT BORDER GUARD TOWER

PART 21 OF 22 PART PANORAMA. SEE CIA 30 THRU CIA 22

DATE OF PHOTO	TYPE	QUALITY	CLASS	NO. OF COPIES	SOURCE OF PHOTOGRAPH
SUMMER 61	4	2	B	3	

PHOTO NO. Approved For Release 2000/04/26 : CIA-RDP78-05867A000301240009-2 E

COUNTRY USSR PROVINCE

AREA NO DSIN SUBJECT D42

GREEN SE - F O S S , P O R O G N  
 R L K G A C R O S S N O R W E G  
 I A N - S O V I E T B O R D E R F R O M P O I N T

AT APPROXIMATELY 69°02'N - 29°01'E.  
 IN A WESTERNLY DIRECTION TOWARDS KROKJELD

-PART 22 OF 22 PART PANORAMA. SEE CIA THRU CIA 25X1A

DATE OF PHOTO	TYPE	QUALITY	CLASS	NO. OF CARDS	SOURCE OF PHOTOGRAPH
SUMMER 61	4	2	B	1	

PHOTO NO. **Approved For Release 2000/04/26 : CIA-RDP78-05867A000301240009-1 E7** MAP REFERENCE LATITUDE LONGITUDE

COUNTRY: **USSR** PROVINCE:

AREA NO	SUBJECT	SUBJECT	SUBJECT	SUBJECT	SUBJECT	SUBJECT	SUBJECT	SUBJECT	SUBJECT
<b>51W</b>	<b>984</b>								
<b>R</b>	<b>A</b>	<b>D</b>	<b>A</b>	<b>R</b>	<b>U</b>	<b>N</b>	<b>I</b>	<b>T</b>	<b>A</b>
<b>N</b>	<b>R</b>	<b>N</b>	<b>O</b>	<b>R</b>	<b>W</b>	<b>E</b>	<b>G</b>	<b>R</b>	<b>A</b>
<b>B</b>	<b>O</b>	<b>R</b>	<b>D</b>	<b>E</b>	<b>R</b>				

**IN VICINITY OF <sup>POLOG</sup> GREUSE-FOSS.**

**18,23** **25X1A**

DATE OF PHOTO	TYPE	QUALITY	CLASS	NO. OF CARDS	SOURCE OF PHOTOGRAPH
<b>SUMMER 61</b>	<b>4</b>	<b>3</b>	<b>B</b>	<b>1</b>	

PHOTO NO. 810584 APPROVED FOR RELEASE 2000/04/26 : CIA-RDP78-05867A000301240009-1

COUNTRY: USSR PROVINCE: \_\_\_\_\_

AREA NO	SUBJECT	SUBJECT	SUBJECT	SUBJECT	SUBJECT	SUBJECT	SUBJECT	SUBJECT	SUBJECT
<u>DSIN</u>	<u>AKU</u>	<u>042</u>							
<u>GREN</u>	<u>SE</u>	<u>-</u>	<u>FOS</u>	<u>S</u>		<u>PORIG</u>	<u>N</u>		
<u>R</u>	<u>SE</u>	<u>ETI</u>	<u>ON</u>	<u>O</u>	<u>F</u>	<u>RAJAKO</u>			
<u>SKI</u>	<u>-</u>	<u>IB</u>	<u>HAV</u>	<u>SVN</u>	<u>ROAD,</u>				


DATE OF PHOTO	TYPE	QUALITY	CLASS	NO. OF CARDS	SOURCE OF PHOTOGRAPH
<u>SUMMER 61</u>	<u>4</u>	<u>3</u>	<u>B</u>	<u>2</u>	

PHOTO NO. **810965** MAP REFERENCE **P 388 L** LATITUDE **57° 00' N** LONGITUDE **31° 24' 00" E**  
 Approved For Release 2000/04/26 : CIA-RDP78-05867A000301240009-7 E

COUNTRY **USSR** PROVINCE

AREA NO	SUBJECT	SUBJECT	SUBJECT	SUBJECT	SUBJECT	SUBJECT	SUBJECT	SUBJECT
<b>DSIN</b>	<b>C2G</b>	<b>4GB</b>	<b>ALQ</b>	<b>D42</b>				
<b>G</b>	<b>R</b>	<b>E</b>	<b>S</b>	<b>E</b>	<b>-</b>	<b>F</b>	<b>O</b>	<b>S</b>
<b>R</b>	<b>B</b>	<b>O</b>	<b>R</b>	<b>D</b>	<b>E</b>	<b>R</b>	<b>G</b>	<b>U</b>
<b>A</b>	<b>T</b>	<b>M</b>	<b>A</b>	<b>R</b>	<b>K</b>	<b>2</b>	<b>1</b>	
<b>BORDER MARKER 21</b>								

DATE OF PHOTO **3, 7, 17, 18** 25X1A

DATE OF PHOTO	TYPE	QUALITY	CLASS	NO. OF CARDS	SOURCE OF PHOTOGRAPH
<b>SUMMER</b>	<b>6</b>	<b>1</b>	<b>4</b>	<b>2</b>	<b>B</b>
CAPTIONED BY <b>CZ</b>					

PHOTO NO. Approved For Release 2000/04/26 : CIA-RDP78-05867A000301240009-1 LOT NO. 3802 MAP REFERENCE 69 02 N 29 01 E LATITUDE 69 02 N LONGITUDE 29 01 E


COUNTRY USSR PROVINCE

AREA NO	SUBJECT	SUBJECT	SUBJECT	SUBJECT	SUBJECT	SUBJECT	SUBJECT	SUBJECT	SUBJECT
<u>D51N</u>	<u>AKU</u>	<u>D42</u>							
<u>GREEN</u>	<u>SE</u>	<u>-</u>	<u>F</u>	<u>O</u>	<u>S</u>	<u>S</u>	<u>P</u>	<u>O</u>	<u>R</u>
<u>R</u>	<u>L</u>	<u>K</u>	<u>G</u>	<u>A</u>	<u>C</u>	<u>R</u>	<u>O</u>	<u>S</u>	<u>S</u>
<u>IAN</u>	<u>-</u>	<u>S</u>	<u>O</u>	<u>V</u>	<u>I</u>	<u>E</u>	<u>T</u>	<u>B</u>	<u>O</u>
<u>RDER FROM</u>									
<u>POINT AT APPROXIMATELY 69°02'N - 29°01'E</u>									

AT BORDER ROAD

PART 1 OF 42 PART PANORAMA. SEE CIA \_\_\_\_\_ THEU

CIA \_\_\_\_\_ 18, 28 25X1A

DATE OF PHOTO	TYPE	QUALITY	CLASS	NO. OF CARDS	SOURCE OF PHOTOGRAPH
<u>SUMMER 61</u>	<u>4</u>	<u>2</u>	<u>B</u>	<u>2</u>	

CLASSIFICATION S/NA/NOV 25 5701 A/Release 2000/04/26 : CIA-RDP78-05867A000301240009-1 CAPTIONED BY PZ

Approved For Release 2000/04/26 : CIA-RDP78-05867A000301240009-1

LOT NO.	MAP REFERENCE	LATITUDE	LONGITUDE
810077	P 352	69°02'N	29°01'E

COUNTRY	PROVINCE								
USSR									
AREA NO	SUBJECT	SUBJECT	SUBJECT	SUBJECT	SUBJECT	SUBJECT	SUBJECT	SUBJECT	SUBJECT
P51N	A4Q	D42							
5	10	15	20	25	30	35	40	45	50
GREENSE - FOSSE - POROSY									
R L K G A C R O S S E N O R W E G									
I A N - S O V I E T B O R D E R F R O M									
POINT AT APPROXIMATELY 69°02'N - 29°01'E									
SOUTHEAST									

PART 2 OF 42 PART PANORAMA. SEE CIA 17, 18 25X1A THEU

DATE OF PHOTO	TYPE	QUALITY	CLASS	NO. OF CARDS	SOURCE OF PHOTOGRAPH
SUMMER 61	4	2	B	2	
CAPTIONED BY					



Approved For Release 2000/04/26 : CIA-RDP78-05867A000301240009-1

PHOTO NO. 68 LOT NO. 30 MAP REFERENCE 6108N 2902E LATITUDE 6108N LONGITUDE 2902E

COUNTRY USSR PROVINCE

AREA NO. D51N SUBJECT D42 SUBJECT A4D SUBJECT SUBJECT SUBJECT SUBJECT SUBJECT SUBJECT SUBJECT

G R E N S E - F O S S P O R O G N  
 R L K G A C R O S S N O R W E G  
 I A N - S O V I E T B O R D E R F R O M  
 POINT AT APPROXIMATELY 69°02'N - 29°01'E  
 SOUTHEAST

.PART 3 OF 42 PART PANORAMA. SEE CIA \_\_\_\_\_ THEU  
 CIA \_\_\_\_\_ 17, 18 25X1A

DATE OF PHOTO	TYPE	QUALITY	CLASS	NO. OF CARDS	SOURCE OF PHOTOGRAPH
SUMMER 61	4	2	B	2	

Approved For Release 2000/04/26 : CIA-RDP78-05867A000301240009-1

PHOTO NO. 80767 LOT NO. P352 MAP REFERENCE C LATITUDE 69°02'N LONGITUDE 29°02'E

COUNTRY USSR PROVINCE

AREA NO D51N SUBJECT D42 SUBJECT A4Q SUBJECT SUBJECT SUBJECT SUBJECT SUBJECT SUBJECT SUBJECT

5 10 15 20  
 25 30 35 40  
 45 50  
 GREEN SE - FOSS, POROG N  
 R LKG → ACROSS NORWEG  
 IAN - SOVIET BORDER FROM  
 POINT AT APPROXIMATELY 69°02'N - 29°02'E  
 SOUTHEAST

PART 4 OF 42 PART PANORAMA. SEE CIA \_\_\_\_\_ THRU  
 CIA \_\_\_\_\_ 1718

DATE OF PHOTO	TYPE	QUALITY	CLASS	NO. OF CARDS	SOURCE OF PHOTOGRAPH
SUMMER 61	4	2	B	2	25X1A

CLASSIFICATION: ~~SECRET~~  
 Approved For Release 2000/04/26 : CIA-RDP78-05867A000301240009-1  
 PHOTO ANALYSIS REPORT (20)

Approved For Release 2009/04/26 : CIA-RDP78-05867A000301240009-1

PHOTO NO. 810970 LOT NO. 3287 MAP REFERENCE 8708N 2702E LATITUDE LONGITUDE

COUNTRY USSR PROVINCE

AREA NO D51N SUBJECT A49 D42 D36 C26 SUBJECT SUBJECT SUBJECT SUBJECT SUBJECT SUBJECT

GREENSE - FOS S POROG N

R L K G A C R O S S N O R W E G

I A N - S O V I E T B O R D E R F R O M

POINT AT APPROXIMATELY 69°02N - 29°01E  
SOUTHEAST

PARTS OF 42 PART PANORAMA. SEE CIA THEU

CIA 7, 17, 18, 29 25X1A

DATE OF PHOTO	TYPE	QUALITY	CLASS	NO. OF CARDS	SOURCE OF PHOTOGRAPH
SUMMER 61	4	2	B	4	

Approved For Release 2000/04/26 : CIA-RDP78-05867A000301240009-1

PHOTO NO. 3322 MAP REFERENCE C LATITUDE 69 02 N LONGITUDE 29 02 E

COUNTRY USSR PROVINCE

AREA NO. D51N SUBJECT D36 A4Q D36 SUBJECT SUBJECT SUBJECT SUBJECT SUBJECT SUBJECT SUBJECT

5 10 15 20  
25 30 35 40  
45 50  
GREEN SE - F O S S P O R O G N  
R L K G A C R O S S N O R W E G  
I A N - S O V I E T B O R D E R F R O M  
POINT AT APPROXIMATELY 69°02N 29°01E  
IN A SOUTHERNLY DIRECTION

PART 6 OF 42 PART PANORAMA. SEE CIA \_\_\_\_\_ THEU  
CIA 17, 18, 29

DATE OF PHOTO	TYPE	QUALITY	CLASS	NO. OF CARDS	SOURCE OF PHOTOGRAPH
SUMMER 61	4	2	B	3	25X1A

Approved For Release 2000/04/26 : CIA-RDP78-05667A000301240009-1

PHOTO NO.	LOT NO.	MAP REFERENCE	LATITUDE	LONGITUDE
COUNTRY		PROVINCE		
USSR				

AREA NO	SUBJECT	SUBJECT	SUBJECT	SUBJECT	SUBJECT	SUBJECT	SUBJECT	SUBJECT	SUBJECT	
D51N	D42	03L								
G	R	E	N	S	E	-	F	O	S	S
R	L	K	G	A	C	R	O	S	S	N
I	A	N	S	O	V	I	E	T	B	O
BORDER FROM POINT AT APPROXIMATELY 69°02N-29°01E IN A SOUTHERN-DIRECTION										

.PART 7 OF 42 PART PANORAMA. SEE CIA \_\_\_\_\_ THEU  
 CIA \_\_\_\_\_ 18,29

DATE OF PHOTO	TYPE	QUALITY	CLASS	NO. OF CARDS	SOURCE OF PHOTOGRAPH
SUMMER 61	4	2	B	2	25X1A

PHOTO NO. Approved For Release 2000/04/26 : CIA-RDP78-05867A000301240009-1 LOT NO. 3002 MAP REFERENCE 5100N 29E LATITUDE 51°00'N LONGITUDE 29°E

COUNTRY USSR PROVINCE

AREA NO. D51N SUBJECT A4Q SUBJECT D36 SUBJECT D42 SUBJECT SUBJECT SUBJECT SUBJECT SUBJECT

G R E N S E - F O S S I P O R O G N  
R L K G A C R O S S N O R W E G  
I A N - S O V I E T B O R D E R F R O M  
POINT AT APPROXIMATELY 69°02'N - 29°01'E  
IN A SOUTHERNLY DIRECTION

PART 8 OF 42 PART PANORAMA. SEE CIA THEU  
CIA 17, 18, 29 25X1A

DATE OF PHOTO	TYPE	QUALITY	CLASS	NO. OF CARDS	SOURCE OF PHOTOGRAPH
<u>SUMMER 61</u>	<u>4</u>	<u>2</u>	<u>B</u>	<u>3</u>	

CLASSIFICATION S/N APPROVED FOR RELEASE 2000/04/26 : CIA-RDP78-05867A000301240009-1

Approved For Release 2000/04/26 : CIA-RDP78-05867A000301240009-1

PHOTO NO. SIU074 LOT NO. 32004 MAP REFERENCE 5702N 2902E LATITUDE 5702N LONGITUDE 2902E

COUNTRY USSR PROVINCE

AREA NO	SUBJECT	SUBJECT	SUBJECT	SUBJECT	SUBJECT	SUBJECT	SUBJECT	SUBJECT
D51N	A40	D36	D42	C29				
GRENSE	-	FOS	S	POROG	N			
RIAN	-	LKGA	A	CROSS	NORWEG			
<p>IAN - SOVIET BORDER FROM POINT AT APPROXIMATELY 69°02'N - 29°01'E IN A SOUTHERNLY DIRECTION</p>								

PART 9 OF 42 PART PANORAMA. SEE CIA \_\_\_\_\_ THEN

DATE OF PHOTO	TYPE	QUALITY	CLASS	NO. OF CARDS	SOURCE OF PHOTOGRAPH
SUMMER 61	4	2	B	4	25X1A

Approved For Release 2000/04/26 : CIA-RDP78-05867A000301240009-1

PHOTO NO. 810978 LOT NO. 3352 MAP REFERENCE. LATITUDE 69° 02' N LONGITUDE 29° 01' E

COUNTRY USSR PROVINCE

AREA NO D51N SUBJECT A49 C29 D36 D42 SUBJECT SUBJECT SUBJECT SUBJECT SUBJECT SUBJECT SUBJECT

GREEN SE - F O S S P O R O G N  
 R L K G A C R O S S N O R W E G  
 I A N - S O V I E T B O R D E R F R O M  
 POINT AT APPROXIMATELY 69° 02' N - 29° 01' E  
 IN A SOUTHERLY DIRECTION

PART 10 OF 42 PART PANORAMA. SEE CIA THEU  
 CIA 7, 17, 18, 29 25X1A

DATE OF PHOTO	TYPE	QUALITY	CLASS	NO. OF CARDS	SOURCE OF PHOTOGRAPH
SUMMER 61	4	2	B	4	

CLASSIFICATION S1 Approved For Release 2000/04/26 : CIA-RDP78-05867A000301240009-1  
 PHOTO ANALYSIS REPORT (20)



PHOTO NO. Approved For Release 2000/04/26 : CIA-RDP78-05867A000301240094 2 E LOT NO. MAP REFERENCE LATITUDE LONGITUDE

COUNTRY USSR PROVINCE

AREA NO	SUBJECT	SUBJECT	SUBJECT	SUBJECT	SUBJECT	SUBJECT	SUBJECT	SUBJECT
D51N	C2G	D34	D42	AKU				
GREEN SE - F O S S P O R O G N								
R L K G A C R O S S N O R W E G								
I A N - S O V I E T B O R D E R F R O M								
POINT AT APPROXIMATELY 69°02N - 29°01E								
IN A SOUTHERNLY DIRECTION								

PART II OF 42 PART PANORAMA. SEE CIA \_\_\_\_\_ THEU  
CIA \_\_\_\_\_ 7, 18, 28, 29

DATE OF PHOTO	TYPE	QUALITY	CLASS	NO. OF CARDS	SOURCE OF PHOTOGRAPH
SUMMER 61	4	2	B	4	25X1A

Approved For Release 2000/04/26 : CIA-RDP78-05867A000301240009-1

PHOTO NO.	LOT NO.	MAP REFERENCE	LATITUDE	LONGITUDE
COUNTRY		PROVINCE		

USSR

AREA NO	SUBJECT	SUBJECT	SUBJECT	SUBJECT	SUBJECT	SUBJECT	SUBJECT	SUBJECT
D51N	C29	H4R	D42					

G R E N S E - E O S S I P O R O G N  
 R L K G A C R O S S N O R W E G  
 I A N - S O V I E T B O R D E R F R O M  
 POINT AT APPROXIMATELY 69°02'N - 29°01'E  
 IN A SOUTHERNLY DIRECTION

PART 12 OF 42 PART PANORAMA. SEE CIA \_\_\_\_\_ TRU  
 CIA 3/17/78

DATE OF PHOTO	TYPE	QUALITY	CLASS	NO. OF CARDS	SOURCE OF PHOTOGRAPH
SUMMER 61	4	2	B	3	25X1A

Approved For Release 2000/04/26 : CIA-RDP  
 SINE/IN DISSEMINATION/LTD

Approved For Release 2000/04/26 : CIA-RDP78-05867A000301240009-4

PHOTO NO.	LOT NO.	MAP REFERENCE	LATITUDE	LONGITUDE
COUNTRY		PROVINCE		
USSR				

AREA NO.	SUBJECT	SUBJECT	SUBJECT	SUBJECT	SUBJECT	SUBJECT	SUBJECT	SUBJECT
D51N	AKU	D42						
5	10	15	20	25	30	35	40	45
GREEN SE - F O S S I P O R O G N								
R L K G A C R O S S N O R W E G								
IAN - SOVIET BORDER FROM								
POINT AT APPROXIMATELY 69°02'N - 29°01'E								
IN A SOUTHERLY DIRECTION								

PART 13 OF 42 PART PANORAMA. SEE CIA \_\_\_\_\_ THEU  
CIA 728

DATE OF PHOTO	TYPE	QUALITY	CLASS	NO. OF CARDS	SOURCE OF PHOTOGRAPH
SUMMER 61	4	2	B	2	25X1A
CLASSIFICATION				CAPTIONED BY	
S/N Approved For Release 2000/04/26 - CIA RDP					

PHOTO NO. 810.77 Approved For Release 2000/04/26 : CIA-RDP78-05867A000301270093-2 E

COUNTRY USSR PROVINCE

AREA NO	SUBJECT	SUBJECT	SUBJECT	SUBJECT	SUBJECT	SUBJECT	SUBJECT	SUBJECT	SUBJECT
D51N	A40	D42	AKU						
GREEN SE - FOS S P O R O G N									
R L K G A C R O S S N O R W E G									
I A N - S O V I E T B O R D E R F R O M									
POINT AT APPROXIMATELY 69°02N - 29°01E									
IN A SOUTHERLY DIRECTION									

PART 14 OF 42 PART PANORAMA. SEE CIA ~~THEU~~ 17, 18, 28 25X1A

DATE OF PHOTO	TYPE	QUALITY	CLASS	NO. OF CARDS	SOURCE OF PHOTOGRAPH
SUMMER 61	4	2	B	3	

Approved For Release 2000/04/26 : CIA-RDP78-05867A000301270093-2 E

Approved For Release 2000/04/26 : CIA-RDP78-05867A00030124009-4

PHOTO NO. 3225 LOT NO. 3225 MAP REFERENCE. 69°02'N 29°01'E LATITUDE 69°02'N LONGITUDE 29°01'E

COUNTRY USSR PROVINCE

AREA NO. D51N SUBJECT D42 AKU A4Q SUBJECT SUBJECT SUBJECT SUBJECT SUBJECT SUBJECT SUBJECT

5 10 15 20  
 25 30 35 40  
 45 50  
 GREEN SE - FOSS POROG N  
 R LKG ACROSS NORWEG  
 IAN - SOVIET BORDER FROM  
 POINT AT APPROXIMATELY 69°02'N 29°01'E  
 IN A SOUTHERLY DIRECTION

PART 15 OF 42 PART PANORAMA. SEE CIA THEU

CIA 17, 18, 28 25X1A

DATE OF PHOTO	TYPE	QUALITY	CLASS	NO. OF CARDS	SOURCE OF PHOTOGRAPH
SUMMER 6 1 4		2	B	3	

Approved For Release 2000/04/26 : CIA-RDP78-05867A00030124009-4  
 SINE FIND DISSEMINATED TO

PHOTO NO. Approved For Release 2000/04/26 : CIA-RDP78-09867A000301240009-1 MAP REFERENCE P 3882 LATITUDE 69°02'N LONGITUDE 29°01'E

COUNTRY USSR PROVINCE

AREA NO	SUBJECT	SUBJECT	SUBJECT	SUBJECT	SUBJECT	SUBJECT	SUBJECT	SUBJECT
<u>051N</u>	<u>A4Q</u>	<u>D42</u>	<u>AKU</u>					
<u>G</u>	<u>R</u>	<u>E</u>	<u>N</u>	<u>S</u>	<u>E</u>	<u>-</u>	<u>F</u>	<u>O</u>
<u>R</u>	<u>L</u>	<u>K</u>	<u>G</u>	<u>A</u>	<u>C</u>	<u>R</u>	<u>O</u>	<u>S</u>
<u>I</u>	<u>A</u>	<u>N</u>	<u>-</u>	<u>S</u>	<u>O</u>	<u>V</u>	<u>I</u>	<u>E</u>
<u>T B O R D E R F R O M</u>								
<u>POINT AT APPROXIMATELY 69°02'N - 29°01'E</u>								
<u>IN A SOUTHERLY DIRECTION</u>								

.PART 6 OF 42 PART PANORAMA. SEE CIA \_\_\_\_\_ THEU  
CIA \_\_\_\_\_ 17, 18, 28 25X1A

DATE OF PHOTO	TYPE	QUALITY	CLASS	NO. OF CARDS	SOURCE OF PHOTOGRAPH
<u>SUMMER 61</u>	<u>4</u>	<u>2</u>	<u>B</u>	<u>3</u>	

CLASSIFIED Approved For Release 2000/04/26 : CIA-RDP-  
SINCE DISSEMINATED

PHOTO NO. Approved For Release 2000/04/26 : CIA-RDP78-05867A000301240009-1 2 E

COUNTRY USSR PROVINCE

AREA NO	SUBJECT	SUBJECT	SUBJECT	SUBJECT	SUBJECT	SUBJECT	SUBJECT	SUBJECT
<u>D51N</u>	<u>A4Q</u>	<u>C2G</u>	<u>D42</u>					

GREEN SE - F O S S , P O R O G N  
R L K G A C R O S S N O R W E G  
I A N - S O V I E T B O R D E R F R O M  
POINT AT APPROXIMATELY 69°02N 29°01E  
IN A SOUTHERLY DIRECTION

.PART 17 OF 42 PART PANORAMA. SEE CIA \_\_\_\_\_ THEU  
CIA \_\_\_\_\_ 7/17/18

DATE OF PHOTO	TYPE	QUALITY	CLASS	NO. OF CARDS	SOURCE OF PHOTOGRAPH
<u>SUMMER 61</u>	<u>4</u>	<u>2</u>	<u>B</u>	<u>3</u>	<u>25X1A</u>

CLASSIFICATION S/N ANNOYED FOR RELEASE 2000/04/26 - CIA-RDP78-05867A000301240009-1

PHOTO NO. 810983 F 3882 MAP REFERENCE 6500A000301240009-1 LATITUDE 69°02'N LONGITUDE 29°02'E

COUNTRY USSR PROVINCE

AREA NO	SUBJECT	SUBJECT	SUBJECT	SUBJECT	SUBJECT	SUBJECT	SUBJECT	SUBJECT
D51N	A4Q	A1U	D42					

GREEN SE - FOS S POROG N  
 R LKG → ACROSS NORWEG  
 IAN - SOVIET BORDER FROM  
 POINT AT APPROXIMATELY 69°02'N - 29°01'E  
 IN A SOUTHERNLY DIRECTION

PART 18 OF 42 PART PANORAMA. SEE CIA \_\_\_\_\_ THE U  
 CIA \_\_\_\_\_ 17, 18, 28

DATE OF PHOTO	TYPE	QUALITY	CLASS	NO. OF CARDS	SOURCE OF PHOTOGRAPH
SUMMER 61	4	2	B	3	25X1A

CLASSIFIED Approved For Release 2000/04/26 : CIA-RDP78-05860A000301240009-1



PHOTO NO. 810987  
 MAP REFERENCE P 3882  
 LATITUDE 69° 02' N  
 LONGITUDE 29° 01' E

COUNTRY USSR

AREA NO	SUBJECT	SUBJECT	SUBJECT	SUBJECT	SUBJECT	SUBJECT	SUBJECT	SUBJECT	SUBJECT
DSIN	C26	AKU	D42	A40					

GREENSE - FOS S POROG N  
 R LKG - A C R O S S N O R W E G  
 IAN - S O V I E T B O R D E R F R O M  
 POINT AT APPROXIMATELY 69° 02' N - 29° 01' E  
 IN A SOUTHERLY DIRECTION

PART 19 OF 42 PART PANORAMA. SEE CIA THEU  
 CIA 7/17/28

DATE OF PHOTO	TYPE	QUALITY	CLASS	NO. OF CARDS	SOURCE OF PHOTOGRAPH
SUMMER 61	4	2	B	4	25X1A

Approved For Release 2000/04/26 : CIA-RDP78-05867A000301240009-2 E

PHOTO NO. 810955 P 3882

MAP REFERENCE LATITUDE LONGITUDE

COUNTRY USSR

AREA NO D51N

SUBJECT	SUBJECT	SUBJECT	SUBJECT	SUBJECT	SUBJECT	SUBJECT	SUBJECT	SUBJECT
C29	D42	AMI						

G R E N S E - F O S S , P O R O G N  
 R L K G → A C R O S S N O R W E G  
 I A N - S O V I E T B O R D E R F R O M  
 POINT AT APPROXIMATELY 69°02'N - 29°01'E  
 IN A SOUTHERLY DIRECTION

PART 20 OF 42 PART PANORAMA. SEE CIA - THEU

CIA 7/18/23

DATE OF PHOTO	TYPE	QUALITY	CLASS	NO. OF CARDS	SOURCE OF PHOTOGRAPH
SUMMER 61	4	2	B	3	25X1A

Approved For Release 2000/04/26 : CIA-RDP78-05867A000301240009-1

PHOTO NO.	LOT NO.	MAP REFERENCE	LATITUDE	LONGITUDE
			69°02'N	29°02'E
COUNTRY		PROVINCE		
USSR				

AREA NO.	SUBJECT	SUBJECT	SUBJECT	SUBJECT	SUBJECT	SUBJECT	SUBJECT	SUBJECT	SUBJECT											
D51N	629	D42																		
G	R	E	N	S	E	-	F	O	S	S										
R		L	K	G			A	C	R	O	S	S								
I	A	N	-	S	O	V	I	E	T											
POINT AT APPROXIMATELY 69°02'N - 29°01'E																				
IN A SOUTHERLY DIRECTION AT GARAGE AREA																				

PART 21 OF 42 PART PANORAMA. SEE CIA \_\_\_\_\_ THRU CIA \_\_\_\_\_ 7, 18

DATE OF PHOTO	TYPE	QUALITY	CLASS	NO. OF CARDS	SOURCE OF PHOTOGRAPH
SUMMER 61	4	2	B	2	25X1A

CLASSIFICATION: S/N Approved For Release 2000/04/26 : CIA-RDP

Approved For Release 2000/04/26 : CIA-RDP78-05867A000301240009-1

PHOTO NO. 81007 LOT NO. P 3002 MAP REFERENCE LATITUDE 69 50 N LONGITUDE 29 02 E

COUNTRY USSR PROVINCE

AREA NO D51N SUBJECT C29 SUBJECT D42 SUBJECT SUBJECT SUBJECT SUBJECT SUBJECT SUBJECT

G R E N S E - F O S S P O E O G N  
R L K G → A C R O S S N O R W E G  
I A N - S O V I E T B O R D E R F R O M

POINT AT APPROXIMATELY 69°02'N - 29°01'E  
IN A SOUTHERNLY DIRECTION AT GARAGE AREA

PART 22 OF 42 PART PANORAMA. SEE CIA \_\_\_\_\_ THRU  
CIA \_\_\_\_\_ 7, 18, 23

DATE OF PHOTO TYPE QUALITY CLASS NO. OF CARDS SOURCE OF PHOTOGRAPH 25X1A  
SUMMER 6 1 4 2 B 2

CLASSIFICATION SINE/ND DISSEMINATED/ CAPTIONED BY 07

PHOTO NO. Approved For Release 2000/04/26 : CIA-RDP78-05867A000301240009-1 LOT NO. MAP REFERENCE LATITUDE LONGITUDE

COUNTRY USSR PROVINCE

AREA NO. D51N SUBJECT C26 SUBJECT AMI SUBJECT D42 SUBJECT SUBJECT SUBJECT SUBJECT SUBJECT

GREENSE - FOSSE POROG N  
R LK G ACROSS NORWEG  
IAN - SOVIET BORDER FROM  
POINT AT APPROXIMATELY 69°02N - 29°01E  
IN SOUTHERNLY DIRECTION AT GARAGE AREA

PART 23 OF 42 PART PANORAMA. SEE CIA \_\_\_\_\_ THRU  
CIA \_\_\_\_\_ 7, 18, 23

DATE OF PHOTO	TYPE	QUALITY	CLASS	NO. OF CARDS	SOURCE OF PHOTOGRAPH
SUMMER 61	4	2	B	3	25X1A

CLASSIFICATION S/N FIND DISSEMINATED/LTD CAPTIONED BY CZ  
 FORM NO. 1 Approved For Release 2000/04/26 : CIA-RDP78-05867A000301240009-1  
 PHOTO ANALYSIS REPORT (20)

PHOTO NO. 810050 LOT NO. 32000 MAP REFERENCE 18-05867A000301 LATITUDE 69°02'N LONGITUDE 29°02'E  
 Approved For Release 2000/04/26 : CIA-RDP78-05867A000301240009-1

COUNTRY USSR PROVINCE

AREA NO. DSIN SUBJECT D42 SUBJECT C2G SUBJECT AM1 SUBJECT A4Q SUBJECT SUBJECT SUBJECT SUBJECT

GRENSE - FOS S POROG  
R LKG ACROSS NORWEG  
IAN - SOVIET BORDER FROM

POINT AT APPROXIMATELY 69°02'N - 29°01'E  
 IN A SOUTHERNLY DIRECTION AT GARAGE AREA

.PART 24 OF 42 PART PANORAMA. SEE CIA THEU  
CIA 7, 17, 18, 23 25X1A

DATE OF PHOTO	TYPE	QUALITY	CLASS	NO. OF CARDS	SOURCE OF PHOTOGRAPH
<u>SUMMER 61</u>	<u>4</u>	<u>2</u>	<u>B</u>	<u>4</u>	[REDACTED]

CLASSIFICATION SIN/NO DISSEMINATED CAPTIONED BY ATZ  
 Approved For Release 2000/04/26 : CIA-RDP78-05867A000301240009-1  
 FORM NO. 174 USE PREVIOUS EDITIONS PHOTO ANALYSIS REPORT

Approved For Release 2000/04/26 : CIA-RDP78-05867A000301240009-1

PHOTO NO.	LOT NO.	MAP REFERENCE	LATITUDE	LONGITUDE
			69°02'N	29°02'E
COUNTRY	PROVINCE			
USSR				

AREA NO	SUBJECT	SUBJECT	SUBJECT	SUBJECT	SUBJECT	SUBJECT	SUBJECT	SUBJECT	SUBJECT
D51N	A4Q	C2G	AMI	D42					

GREENSE-FOSS POROG  
 R LKG ACROSS NORWEG  
 IAN-SOVIET BORDER FROM  
 POINT AT APPROXIMATELY 69°02'N-29°02'E  
 IN A SOUTHERNLY DIRECTION AT GARAGE AREA

PART 25 OF 42 PART PANORAMA. SEE CIA \_\_\_\_\_ THEN  
 CIA \_\_\_\_\_ 7, 17, 18, 23 25X1A

DATE OF PHOTO	TYPE	QUALITY	CLASS	NO. OF CARDS	SOURCE OF PHOTOGRAPH
SUMMER 61	4	2	B	4	

CLASSIFICATION: SIN/NO DISSEM ABROAD/LTD CAPTIONED BY: CZ

PHOTO NO. 81099 | LOT NO. 32000 | MAP REFERENCE 4/26 : CIA-RDP78-05867A000301240009-1 | LATITUDE 69°02'N | LONGITUDE 29°02'E

COUNTRY USSR | PROVINCE

AREA NO. D51N | SUBJECT C26 AKE D42 | SUBJECT | SUBJECT | SUBJECT | SUBJECT | SUBJECT | SUBJECT | SUBJECT

G R E N S E - F O S S | P O R O G N  
 R L K G A C R O S S | N O R W E G  
 I A N - S O V I E T B O R D E R F R O M  
 POINT AT APPROXIMATELY 69°02'N - 29°01'E  
 IN A SOUTHERNLY DIRECTION AT GARAGE AREA

.PART 26 OF 42 PART PANORAMA. SEE CIA \_\_\_\_\_ THEU  
 CIA \_\_\_\_\_ 7/18/19 25X1A

DATE OF PHOTO	TYPE	QUALITY	CLASS	NO. OF CARDS	SOURCE OF PHOTOGRAPH
SUMMER 61	4	2	B	3	

CLASSIFICATION S/NF/NO DISSEM ABROAD/LTD | CAPTIONED BY CZ



Approved For Release 2000/04/26 : CIA-RDP78-05867A000301240009-1

PHOTO NO. 81090 LOT NO. 32002 MAP REFERENCE 69 02N 29 02E LATITUDE 69 02N LONGITUDE 29 02E

COUNTRY USSR PROVINCE

AREA NO. DSIN SUBJECT A4Q SUBJECT C7G SUBJECT AKU SUBJECT SUBJECT SUBJECT SUBJECT SUBJECT

G R E N S E - F O S S P O R O G G  
R L K G A C R O S S N O R W E G  
I A N - S O V I E T B O R D E R F R O M  
POINT AT APPROXIMATELY 69°02'N - 29°01'E  
IN A SOUTHERNLY DIRECTION AT GARAGE AREA

PART 27 OF 42 PART PANORAMA. SEE CIA \_\_\_\_\_ THEU  
CIA \_\_\_\_\_ 7, 17, 18 25X1A

DATE OF PHOTO	TYPE	QUALITY	CLASS	NO. OF CARDS	SOURCE OF PHOTOGRAPH
SUMMER 61	4	2	B	3	[REDACTED]

CLASSIFICATION SINE/NO DISSEMINATION/130 CAPTIONED BY: C7

Approved For Release 2000/04/26 : CIA-RDP78-05867A000301240009-1

PHOTO NO. 810993 LOT NO. MAP REFERENCE LATITUDE 69°02'N LONGITUDE 29°02'E

COUNTRY USSR PROVINCE

AREA NO. D51N SUBJECT A4B A4C A4N SUBJECT SUBJECT SUBJECT SUBJECT SUBJECT

GRENSEFOSS POROGN  
R LKG ACROSS NORWEG  
IAN-SOVIET BORDER FROM  
POINT AT APPROXIMATELY 69°02'N-29°01'E

IN A SOUTHERNLY DIRECTION AT POWER PLANT, GRENSEFOSS

PART 28 OF 42 PART PANORAMA. SEE CIA 7,17 25X1A

DATE OF PHOTO	TYPE	QUALITY	CLASS	NO. OF CARDS	SOURCE OF PHOTOGRAPH
SUMMER 61	4	2	B	3	

CLASSIFICATION SINE/NO DISSEMINATION/LTO CAPTIONED BY CZ

Approved For Release 2000/04/26 : CIA-RDP78-05867A000301240009-1

PHOTO NO. 81009 LOT NO. 3882 MAP REFERENCE C LATITUDE 69°02'N LONGITUDE 29°02'E

COUNTRY USSR PROVINCE

AREA NO. D51N SUBJECT A4C A4N A4C C26

5 10 15 20  
25 30 35 40  
45 50  
GREENSE-FLOSS, POROG N  
R LKG A CROSS NORWEG  
IAN-SOVIET BORDER FROM

POINT AT APPROXIMATELY 69°02'N-29°01'E  
IN A SOUTHERNLY DIRECTION AT POWER PLANT, GREENSEFLOSS

PART 29 OF 42 PART PANORAMA. SEE CIA THEU  
CIA 7,17 25X1A

DATE OF PHOTO	TYPE	QUALITY	CLASS	NO. OF CARDS	SOURCE OF PHOTOGRAPH
SUMMER 61	4	2	B	4	[REDACTED]

CLASSIFICATION SINE/NO DISSEMINATION CAPTIONED BY 07

PHOTO NO. 810995 LOT NO. MAP REFERENCE LATITUDE LONGITUDE  
 Approved For Release 2000/04/26 : CIA-RDP78-05867A000301240009-1

COUNTRY USSR PROVINCE

AREA NO D51N SUBJECT C29 A4N A4C

5 10 15 20  
 GREENSE-FOSS POROG N

25 30 35 40  
 R LKG - A C R O S S N O R W E G

45 50  
 I A N - S O V I E T B O R D E R F R O M

POINT AT APPROXIMATELY 69°02'N - 29°01'E

IN A SOUTHERNLY DIRECTION AT SECTION OF POWER PLANT,

GREENSEFISS

PART 3 OF 42 PART PANORAMA. SEE CIA TNEU

CIA 7,17 25X1A

DATE OF PHOTO	TYPE	QUALITY	CLASS	NO. OF CARDS	SOURCE OF PHOTOGRAPH
SUMMER 61	4	2	B	3	

CLASSIFICATION SINE/NO DISSEMINATION/170 CAPTIONED BY C7

Approved for Release 2000/04/26 : CIA-RDP78-05867A000301240009-4

PHOTO NO. LOT NO. MAP REFERENCE LATITUDE LONGITUDE  
USSR PROVINCE

COUNTRY

AREA NO. SUBJECT SUBJECT SUBJECT SUBJECT SUBJECT SUBJECT SUBJECT SUBJECT

DSIN A4C 22G

5 10 15 20  
G R E N S E - F O S S P O R O G N

25 30 35 40  
R L K G A C R O S S N O R W E G

45 50  
I A N - S O V I E T B O R D E R F R O M

POINT AT APPROXIMATELY 69°02'N - 29°01'E

IN A SOUTHERLY DIRECTION AT SECTION OF POWER

PLANT, GRENSEFOSS

PART 31 OF 42 PART PANORAMA. SEE CIA

CIA 7/17 25X1A

DATE OF PHOTO TYPE QUALITY CLASS NO. OF CARDS SOURCE OF PHOTOGRAPH

SUMMER 6 1 4 2 B 2

CLASSIFICATION CAPTIONED BY

SINE/NO REFERENCE/2000/04/26 CIA-RDP78-05867A000301240009-4

FORM NO. 17 USE PREVIOUS EDITIONS PHOTO ANALYSIS REPORT (20)

Approved For Release 2009/04/26 : CIA-RDP78-05867A000301240009-1

PHOTO NO. 811097 LOT NO. 3082 MAP REFERENCE: C LONGITUDE 29° 02' N 29° 02' E

COUNTRY USSR PROVINCE

AREA NO. D51N SUBJECT A4C CRG SUBJECT SUBJECT SUBJECT SUBJECT SUBJECT SUBJECT

5 10 15 20  
25 30 35 40  
45 50  
GREENSE-FOSS POROG  
R LKGA ACROSS NORWEG  
IAN-SOVIET BORDER FROM  
POINT AT APPROXIMATELY 69°02'N-29°01'E  
IN A SOUTHERNLY DIRECTION AT SECTION OF POWER  
PLANT, GRENSEFOSS

PART 34 OF 42 PART PANORAMA. SEE CIA \_\_\_\_\_ THEN  
CIA \_\_\_\_\_ 7/17 25X1A

DATE OF PHOTO	TYPE	QUALITY	CLASS	NO. OF CARDS	SOURCE OF PHOTOGRAPH
SUMMER 61	4	2	B	2	

CLASSIFICATION SINE/NA DISSEMAG/100 CAPTIONED BY C7

Approved For Release 2000/04/26 : CIA-RDP78-05867A000301240009-1

PHOTO NO. P 3002 LOT NO. C MAP REFERENCE 8700N 2702E ALTITUDE \_\_\_\_\_ LONGITUDE \_\_\_\_\_

COUNTRY USSR PROVINCE \_\_\_\_\_

AREA NO. DSIN SUBJECT A4C 226 SUBJECT \_\_\_\_\_ SUBJECT \_\_\_\_\_ SUBJECT \_\_\_\_\_ SUBJECT \_\_\_\_\_ SUBJECT \_\_\_\_\_ SUBJECT \_\_\_\_\_ SUBJECT \_\_\_\_\_

GREENSE - FOSSE, POROG, N  
R LKG - ACROSS NORWEG  
IAN - SOVIET BORDER FROM  
POINT AT APPROXIMATELY 69°02N - 29°01E  
IN A SOUTHERLY DIRECTION AT SECTION OF POWER  
PLANT, GREENSE FOSSE

PART 33 OF 42 PART PANORAMA. SEE CIA \_\_\_\_\_ THEM  
CIA 7,17

DATE OF PHOTO \_\_\_\_\_ TYPE \_\_\_\_\_ QUALITY \_\_\_\_\_ CLASS \_\_\_\_\_ NO. OF CARDS \_\_\_\_\_ SOURCE OF PHOTOGRAPH 25X1A  
SUMMER 6 1 4 2 B 2  
CLASSIFICATION \_\_\_\_\_ CAPTIONED BY \_\_\_\_\_

PHOTO NO. Approved For Release 2009/04/26 : CIA-RDP78-05867A000301240009-2 E LOT NO. SI 6995 MAP REFERENCE USSR LATITUDE 69° 02' N LONGITUDE 29° 01' E

COUNTRY USSR PROVINCE

AREA NO. DSIN SUBJECT 142 SUBJECT 122 SUBJECT SUBJECT SUBJECT SUBJECT SUBJECT SUBJECT

G R E N S E - F O S S P O R O G N  
R L K G A C R O S S N O R W E G  
I A N - S O V I E T B O R D E R F R O M

POINT AT APPROXIMATELY 69°02'N - 29°01'E  
IN A SOUTHERLY DIRECTION AT SECTION OF ROAD  
ABOUT GREENFOSS

PART 24 OF 42 PART PANORAMA. SEE CIA THEV  
CIA 7,17

DATE OF PHOTO	TYPE	QUALITY	CLASS	NO. OF CARDS	SOURCE OF PHOTOGRAPH
<u>SUMMER 61</u>	<u>4</u>	<u>2</u>	<u>B</u>	<u>2</u>	<u>25X1A</u>
CLASSIFICATION					CAPTIONED BY
<u>SIN/NO DISSEM/2009/04/26</u>					<u>CZ</u>



PHOTO NO. Approved for Release 2000/04/26 : CIA-RDP78-05867A000301240009-1 2E

COUNTRY USSR

AREA NO D51N  
 SUBJECT C29 R4C  
 5 10 15 20  
 25 30 35 40  
 45 50

G R E N S E - F O S S , P O R O G N  
 R L K G A C R O S S N O R W E G  
 I A N - S O V I E T B O R D E R F R O M  
 POINT AT APPROXIMATELY 69°02N-29°01E  
 IN A SOUTHWESTERLY DIRECTION AT SECTION OF  
 POWER PLANT, GRENSEFOSS

PART 35 OF 42 PART PANORAMA. SEE CIA \_\_\_\_\_ TRBU  
 CIA \_\_\_\_\_

DATE OF PHOTO	TYPE	QUALITY	CLASS	NO. OF CARDS	SOURCE OF PHOTOGRAPH
SUMMER 61	4	2	B	2	25X1A

PHOTO NO. Approved For Release 2000/04/26 : CIA-RDP78-05867A000301240009-2 E

COUNTRY USSR

AREA NO D51N SUBJECT C2G A/C

G R E N S E - F O S S P O R O G N  
 R L K G A C R O S S N O R W E G  
 I A N - S O V I E T B O R D E R F R O M

POINT AT APPROXIMATELY 69°02'N - 29°01'E  
 IN A SOUTHWESTERLY DIRECTION AT SECTION OF  
 POWER PLANT, GREENSEFOSS

PART 31 OF 42 PART PANORAMA. SEE CIA \_\_\_\_\_ THRU

CIA \_\_\_\_\_

DATE OF PHOTO	TYPE	QUALITY	CLASS	NO. OF CARDS	SOURCE OF PHOTOGRAPH
SUMMER 61	4	2	B	2	25X1A

CLASSIFICATION ~~SECRET~~  
 CAPTIONED BY C7  
 PHOTO ANALYSIS REPORT

PHOTO NO. 811002 P 3852 MAP REFERENCE 69°02'N 29°01'E APPROVED FOR RELEASE 2000/04/26 : CIA-RDP78-05867A000301240009-1

COUNTRY USSR AREA NO. D51N SUBJECT C.16 A.C.

GREENSE - FOS S POROG  
R L K G A C R O S S N O R W E G  
I A N - S O V I E T B O R D E R F R O M  
POINT AT APPROXIMATELY 69°02'N - 29°01'E

IN A SOUTHWESTERLY DIRECTION AT SECTION OF  
POWER PLANT, GREENSESS

PART 37 OF 42 PART PANORAMA. SEE CIA THRU  
CIA

DATE OF PHOTO	TYPE	QUALITY	CLASS	NO. OF CARDS	SOURCE OF PHOTOGRAPH
					25X1A

APPROVED FOR RELEASE 2000/04/26 : CIA-RDP78-05867A000301240009-1

Approved For Release 2000/04/26 : CIA-RDP78-05867A000301240009-1

PHOTO NO. 811003 P-3884

CIA-RDP78-05867A000301240009-1

COUNTRY: USSR

AREA NO: D5IN D42

SUBJECT: C2G A4C

MAP REFERENCE: 69 02 N 29 02 E

LATITUDE: 69 02 N

LONGITUDE: 29 02 E

5 GRENSE - FOSS

10 P O R O G N

20

25 R L K G A C R O S S N O R W E G

30

35

40

45 I A N - S O V I E T B O R D E R F R O M P O I N T

50

AT APPROXIMATELY 69°02'N - 29°01'E.

IN A SOUTHWESTERLY DIRECTION AT POWER PLANT,

GRENSEFOSS) PART 38 OF 42 PART PANORAMA. SEE CIA

THRU CIA

7, 17, 29

DATE OF PHOTO: SUMMER 61

TYPE: 4

QUALITY: 2

CLASS: B

NO. OF CARDS: 3

SOURCE OF PHOTOGRAPH: 25X1A

CAPTIONED BY: [REDACTED]

PHOTO ANALYSIS REPORT

Approved For Release 2000/04/26 : CIA-RDP78-05867A000301240009-1

FORM NO. 174 USE PREVIOUS EDITIONS 1 Apr 56

(20)

PHOTO NO. Approved For Release 2000/04/26 : CIA-RDP78-05867A000301240009-1

COUNTRY USSR

AREA NO D51N D42 C2G A4C  
 GREENSE - FOSS, POROG N  
 R LK G A C R O S S N O R W E G  
 I A N S O V I E T (3) ORDER FROM POINT

AT APPROXIMATELY 69°02'N - 29°01'E.  
 IN A SOUTHWESTERLY DIRECTION AT POWER PLANT,  
 GREENSEFOSS. PART 39 OF 42 PART PANORAMA. SEE CIA  
 THRU CIA

DATE OF PHOTO SUMMER 61 TYPE 4 QUALITY 2 CLASS B NO. OF SLIDES 3 SOURCE OF PHOTOGRAPH [REDACTED]

CLASSIFIED Approved For Release 2000/04/26 : CIA-RDP78-05867A000301240009-1

PHOTO NO. 811005 Approved For Release 2000/04/26 : CIA-RDP78-05867A000301240009-1

COUNTRY USSR PROVINCE

AREA NO	SUBJECT	SUBJECT	SUBJECT	SUBJECT	SUBJECT	SUBJECT	SUBJECT	SUBJECT	SUBJECT
DSIN D42	C26	A4C							
GREEN SE	-	F O S S				P O R O G			N
R L K G	-	A C R O S S				N O R W E G			
I A N -	S O V I E T					B O R D E R			F R O M P O I N T

AT APPROXIMATELY 69°02'N - 29°01'E.  
 IN A SOUTHWESTERLY DIRECTION AT POWER PLANT,  
 GREENSEFOSSE PART 40642 PART PANORAMA SEE CIA  
 TURN CIA

25X1A

DATE OF PHOTO	TYPE	QUALITY	CLASS	NOX OF CARDS	SOURCE OF PHOTOGRAPH
		4	2	B	3

Approved For Release 2000/04/26 : CIA-RDP78-05867A000301240009-1

CLASSIFICATION: S/N/D NO DISSEM ABROAD LTD  
 PHOTO ANALYSIS REPORT

PHOTO NO. 813005  
 Approved For Release 2000/04/26 : CIA-RDP78-05867A000301240009-1  
 MAP REFERENCE  
 LATITUDE 69 02 N  
 LONGITUDE 29 02 E

COUNTRY USSR  
 AREA NO DSIN  
 SUBJECT D42  
 SUBJECT A4C  
 SUBJECT LE  
 SUBJECT 10  
 SUBJECT 15  
 SUBJECT 20  
 SUBJECT 25  
 SUBJECT 30  
 SUBJECT 35  
 SUBJECT 40  
 SUBJECT 45  
 SUBJECT 50

GREENSE - FOS S P O R O G N  
 R L K G A C R O S S N O R W E G  
 I A N L S O V I E T B O R D E R F R O M P O I N T  
 AT APPROXIMATELY 69°02'N - 29°01'E.

DATE OF PHOTO  
 TYPE 4  
 QUALITY 2  
 CLASS B  
 NO. OF CARDS 2  
 SOURCE OF PHOTOGRAPH  
 25X1A

Approved For Release 2000/04/26 : CIA-RDP78-05867A000301240009-1  
 CLASSIFICATION SIN/NO DISSEM ABROAD LTD  
 PHOTO ANALYSIS REPORT  
 (20)

Approved For Release 2000/04/26 : CIA-RDP78-05867A000301240009-1

69 01N 29 02E

COUNTRY	USSR				PROVINCE				
AREA NO	D51N	D42	026	A4C					
	G R E N S E	-	F O S S			P O R O G			N
	R	L K G	A C R O S S						N O R W E G
	I A N -	S O V I E T				B O R D E R			F R O M P O I N T
AT APPROXIMATELY 69°02N - 29°01E.									
IN A SOUTHERNLY DIRECTION AT POWER PLANT, GRENSEFOSS									
PART 42 OF 42 PART PANORAMA. SEE CIA								THRU CIA	
								25X1A	
DATE OF PHOTO	TYPE	QUALITY	CLASS	NO. OF CARDS	SOURCE OF PHOTOGRAPH				
					[REDACTED]				
Approved For Release 2000/04/26 : CIA-RDP78-05867A000301240009-1									
SINF/NO DISSEM AEROD/LTD									

PHOTO ANALYSIS REPORT

(20)



Approved For Release 2000/04/26 : CIA-RDP78-05867A000301240009-1

PHOTO NO.	811005	MAP REFERENCE	P 388 20	LATITUDE	69 00 N	LONGITUDE	29 02 E
COUNTRY	USSR		PROVINCE				
AREA NO	DSIN	D36	D42	SUBJECT			
	5	5	10				
	NAUTSI	NR		LK	G	FR	TA
	25	30	35				
	NGEN	FJELD		NORWAY			ACR
	45	50					
	OS	S	BORDER	NORTH EAST			
				PATSDYOKI RIVER			
	IN FOREGROUND						
	PART 1 OF 16 PART PANORAMA. SEE CIA THRU						
	CIA				11 P 29		25X1A
DATE OF PHOTO	TYPE	QUALITY	CLASS	NO. OF CARDS	SOURCE OF PHOTOGRAPH		
					[REDACTED]		
Approved For Release 2000/04/26 : CIA-RDP78-05867A000301240009-1							
CLASSIFICATION	SINE/NOBSEM ABR/LTD						
PHOTO ANALYSIS REPORT							

Approved for Release 2000/04/26 : CIA-RDP78-05887A000301240009-1

PHOTO NO.	811009	MAP REFERENCE	3882	LATITUDE	60 29 N	LONGITUDE	29 02 E
COUNTRY	USSR			PROVINCE			
AREA NO.	DS N	D36	D42	SUBJECT			
	N A U T S I		N R		L K G	FR	TA
	N G E N F J E L D				N O R W A Y		A C R
	O S S	B O R D E R					
							NORTH EAST
							PATSOYOKI RIVER
IN FOREGROUND							
PART 2 OF 16 PART PANORAMA. SEE CIA ( ) THRU							
CIA							25X1A
DATE OF PHOTO	TYPE	QUALITY	CLASS	NO. OF CARBS	SOURCE OF PHOTOGRAPH		
					[REDACTED]		
Approved for Release 2000/04/26 : CIA-RDP78-05887A000301240009-1							
SINE/ADDBSEM ABR/LTD							

Approved For Release 2000/04/26 : CIA-RDP78-05867A000301240009-1

PHOTO NO. 811010 MAP REFERENCE P3882 LATITUDE 29 02 E

COUNTRY USSR  
AREA NO DSIM D36 9GB  
SUBJECT NAUTSI NR LKG FR TA  
AGENS FELD NORWAY AIR  
OS S BORDER

PATSOYOKI RIVER  
IN FOREGROUND. CAMP 34 IN MIDGROUND.

PART 3 OF 16 PART PANDEMAN. SEE CIA TRIP  
CIA 17, 29 25X1A

DATE OF PHOTO	TYPE	QUALITY	CLASS	NO. OF CARDS	SOURCE OF PHOTOGRAPH
		4	2	B 2	

Approved For Release 2000/04/26 : CIA-RDP78-05867A000301240009-1  
CLASSIFICATION S/N C/NOBSEM ABR/LTD

1 Jan 56

Approved For Release 2000/04/26 : CIA-RDP78-05867A000301240009-1

PHOTO NO.	811011	GRID REFERENCE	F 38 2			LATITUDE	53° 33' E		
COUNTRY	USSR		PROVINCE						
AREA NO.	DSIN	SUBJECT	D36	C2G	SUBJECT	SUBJECT	SUBJECT	SUBJECT	SUBJECT
	NAUTSI		NR		LKG		FC		TA
	NGCN		LD		NORWAY		ACR		
	OSIS		B						
TOWARD TANGENFOSS.									
PATSOYOKI RIVER									
IN FOREGROUND. <del>TANGENFOSS</del> MID									
PART 4 OF 16 PART PANORAMA. SEE CIA FILE									
CIA								25X1A	
DATE OF PHOTO	TYPE	QUALITY	CLASS	NO. OF CARDS	SOURCE OF PHOTOGRAPH				
SUMMER 61	4	2	B	2					
CAPTIONED BY									
Approved For Release 2000/04/26 : CIA-RDP78-05867A000301240009-1									
PHOTO ANALYSIS REPORT									