

Approved For Release 2000/04/26 : CIA-RDP78-05867A000301240007-3W

PHOTO NO.

810713

P2660

LONGITUDE

25 18 31 24 00 07 3 W

COUNTRY

Paraguay

PROVINCE

Capital District

AREA NO

615H

SUBJECT

AM9

SUBJECT

AK6

SUBJECT

SUBJECT

SUBJECT

SUBJECT

SUBJECT

SUBJECT

A

S

U

N

C

I

O

N

E

Q

U

I

P

M

E

N

T

20

I

N

R

A

D

I

O

T

R

40

B

U

I

L

D

I

N

G

50

AT AIRPORT.

(23, 31)

25X1A

DATE OF PHOTO

TYPE

QUALITY

CLASS

NO. OF CARDS

SOURCE OF PHOTOGRAPH

June

6

1

1

1

3

2

CAPTIONED BY

WOS

CLASSIFICATION

Approved For Release 2000/04/26 : CIA-RDP78-05867A000301240007-3W

PHOTO ANALYSIS REPORT

Approved For Release 2000/04/26 : CIA-RDP78-05867A000301240007-3

PHOTO NO.	810719	MAP REFERENCE		LATITUDE	39 15 E	LONGITUDE	20 15 E
COUNTRY	USSR						
AREA NO	B153N	SUBJECT	ADN	SUBJECT	ADP	SUBJECT	
	L E N I N		G R A D		G A S		M I N I N
	G		S T A T I O N		N O		I

(16,25)

STATINTL

DATE OF PHOTO	6 1 2	TYPE	2	QUALITY	2	CLAS.	4	NO. OF CARDS	2	SOURCE OF PHOTOGRAPH	
CLASSIFICATION	Approved For Release 2000/04/26 : CIA-RDP78-05867A000301240007-3										

Slide # 26

PHOTO NO. 810717 APPROVED FOR RELEASE 2000/04/26 CIA-RDP78-05867A000301240007-5

COUNTRY	PROVINCE	SUBJECT	SUBJECT	SUBJECT	SUBJECT	SUBJECT	SUBJECT	SUBJECT	SUBJECT
USSR									
AREA NO. B167N		A6P							
M O S C O W				TRENCHING					MA
CHINE		AT		UNIDENTIFIED					E
D E X H I B I T									

(21)

STATINTL

DATE OF PHOTO	TYPE	QUALITY	CLASS	NO. OF CARDS	SOURCE OF PHOTOGRAPH
July 6 1 4	2	2	1		

APPROVED FOR RELEASE 2000/04/26 CIA-RDP78-05867A000301240007-5

Approved For Release 2000/04/26 : CIA-RDP78-05867A000301240007-3

PHOTO NO. 810719 P4322 MAP REFERENCE LATITUDE LONGITUDE

COUNTRY	PROVINCE	SUBJECT	SUBJECT	SUBJECT	SUBJECT	SUBJECT	SUBJECT	SUBJECT
USSR		AGZ	AH2	AF6				
AREA NO	B167N	5	10	15	20			
	MOSCOW		TRACTOR					
	MOSCOW	25	30	35	40			
		45	50					

(19,24)

STATINTL

DATE OF PHOTO	TYPE	QUALITY	CLASS	NO. OF CARDS	SOURCE OF PHOTOGRAPH
July 6 1 4	2	4	3		

Approved For Release 2000/04/26 : CIA-RDP78-05867A000301240007-3

Approved For Release 2000/04/28 : CIA-RDP78-05867A000301240007-3

PHOTO NO.	810721	MAP REFERENCE	P 4322	LATITUDE	53 28 N	LONGITUDE	53 28 E
COUNTRY	USSR						
AREA NO.	B165 N	SUBJECT	A02	SUBJECT	A04	SUBJECT	
	OKTY	5	ABR	10	SKI	15	Y (NR)
	TOMATIC	25	WELL	30	FLOW	35	20
	NTROL	45		50			40

(8,16)

STATINTL

DATE OF PHOTO	TYPE	QUALITY	CLASS	NO. OF CARDS	SOURCE OF PHOTOGRAPH
July 61	2	2	4	2	[REDACTED]

Approved For Release 2000/04/28 : CIA-RDP78-05867A000301240007-3

PHOTO ANALYSIS REPORT

SLIDE # 57

PHOTO NO. 810722
 MAP REFERENCE 24322
 LATITUDE 26°N 53' 20"E
 LONGITUDE 53° 20"E
 Approved For Release 2000/04/26 : CIA-RDP78-05867A000301240007-3

COUNTRY	PROVINCE	SUBJECT	SUBJECT	SUBJECT	SUBJECT	SUBJECT	SUBJECT	SUBJECT
LIBER		C32	C3A					
AREA NO		5	10	15	20	25	30	35
B165 N		OKTYA	BRKLY	NEW	APR			
		25	30	35	40	45	50	
		RTMENT	HOUSE	CON	STR	4		
		45	50					
		CTION						

(7, 8, 10, 25)

STATINTL

DATE OF PHOTO	TYPE	QUALITY	CLASS	NO. OF CARDS	SOURCE OF PHOTOGRAPH
July 6 1	4	2	4	2	[REDACTED]

Approved For Release 2000/04/26 : CIA-RDP78-05867A000301240007-3

PHOTO ANALYSIS REPORT

SLIDE 4/19

Approved For Release 2000/04/28 : CIA-RDP78-05867A000301240007-3

PHOTO NO. 810723
 MAP REFERENCE P 7322
 LATITUDE 51 06 E
 LONGITUDE 51 06 E

COUNTRY	PROVINCE	SUBJECT	SUBJECT	SUBJECT	SUBJECT	SUBJECT	SUBJECT	SUBJECT	SUBJECT
USSR		ADR	ADU						
AREA NO. C165N				10		15			20
		SHKAPOVO				PROPANE			TA
				30		35			40
		NK\$	AT			SHKAPOVO			GASO
				50					
		LINE	PLANT						

(7, 17 25)

STATINTL

DATE OF PHOTO	TYPE	QUALITY	CLASS	NO. OF CARDS	SOURCE OF PHOTOGRAPH
July 6 1 4	4	2	4	2	[REDACTED]

Approved For Release 2000/04/28 : CIA-RDP78-05867A000301240007-3

PHOTO ANALYSIS REPORT

SLIDE # 180


PHOTO NO. **81072** MAP REFERENCE **P 73 22** LATITUDE **57° 30' N** LONGITUDE **12° 40' E**
Approved For Release 2000/04/26 : CIA-RDP78-05867A000301240007-3

COUNTRY **USSR** PROVINCE

AREA NO	SUBJECT	SUBJECT	SUBJECT	SUBJECT	SUBJECT	SUBJECT	SUBJECT	SUBJECT
C165N	ADR	ADN						
	5		10		15		20	
SHKAPOVO			30		35		40	
LANT	45		50					

(7, 17, 25)

STATINTL

DATE OF PHOTO	TYPE	QUALITY	CLASS	NO. OF CARDS	SOURCE OF PHOTOGRAPH
July	61	4	3	2	

CLASSIFICATION **Approved For Release 2000/04/26 : CIA-RDP78-05867A000301240007-3**
 PHOTO ANALYSIS REPORT **210 E NO. 37** (20)

Approved For Release 2000/04/26 : CIA-RDP78-05867A000301240007-3

PHOTO NO. 810723
 MAP REFERENCE: P 1222
 LATITUDE 54 09 E
 LONGITUDE

COUNTRY	PROVINCE	SUBJECT	SUBJECT	SUBJECT	SUBJECT	SUBJECT	SUBJECT	SUBJECT	SUBJECT
USSR		C62	C6B	C34					
AREA NO. C165N		5	10	15	20				
		25	30	35	40				
		45	50						

[H O U S E S]

(6, 7, 10)

STATINTL

DATE OF PHOTO	TYPE	QUALITY	CLASS	NO. OF CARDS	SOURCE OF PHOTOGRAPH
JULY 6 1 4	2	4	3		

Approved For Release 2000/04/26 : CIA-RDP78-05867A000301240007-3

PHOTO ANALYSIS REPORT

SLIDE # 48

PHOTO NO. *725* **Approved For Release 2000/04/26 : CIA-RDP78-05867A000301240007-3** MAP REFERENCE: *54 42 E* LATITUDE: *54 42 E* LONGITUDE: *54 42 E*

COUNTRY	USSR								
AREA NO	C165N	SUBJECT	FOR	SUBJECT	ADN	SUBJECT	SUBJECT	SUBJECT	SUBJECT
		5		10		15		20	
	\$ HKAPDOVO					PROPANE		TA	
	25		30		35			40	
	NK\$. AT		\$ HKAPDOVO					GA\$O	
	45		50						
	L I N E		P L A N T						

(17, 25)

STATINTL


DATE OF PHOTO	TYPE	QUALITY	CLASS	NO. OF CARDS	SOURCE OF PHOTOGRAPH
<i>July 61</i>	<i>A</i>	<i>2</i>	<i>4</i>	<i>2</i>	

PHOTO NO. 810727 MAP REFERENCE P 73 22 LATITUDE 54 26 E LONGITUDE 24 26 E
 Approved For Release 2000/04/26 : CIA-RDP78-05867A000301240007-3

COUNTRY	PROVINCE	SUBJECT	SUBJECT	SUBJECT	SUBJECT	SUBJECT	SUBJECT	SUBJECT	SUBJECT
USSR		ADR	ADN						
AREA NO. C165 N				10		15			20
				30		35			40
				50					

(1, 16, 17, 25)

STATINTL

DATE OF PHOTO	TYPE	QUALITY	CLASS	NO. OF CARDS	SOURCE OF PHOTOGRAPH
July 6 1942	A	2	4	2	[REDACTED]

PHOTO ANALYSIS REPORT


SLIDE #20

PHOTO NO. **810730** *P 23-22* MAP REFERENCE **78-05867A000301240007-3** LATITUDE *54° 00' N* LONGITUDE *167° 00' W*

COUNTRY	PROVINCE	SUBJECT	SUBJECT	SUBJECT	SUBJECT	SUBJECT	SUBJECT	SUBJECT
<i>CUBA</i>		<i>ADR</i>						
<i>2165 N</i>		<i>5</i>		<i>10</i>	<i>GA</i>	<i>15</i>	<i>LINE</i>	<i>20</i>
<i>5 H K A P O V O</i>		<i>25</i>		<i>30</i>	<i>35</i>			<i>P</i>
<i>L A N T</i>		<i>45</i>		<i>50</i>				

(8, 16, 17, 25)

STATINTL

DATE OF PHOTO	TYPE	QUALITY	CLASS	NO. OF CARDS	SOURCE OF PHOTOGRAPH
<i>July 6 1</i>	<i>2</i>	<i>2</i>	<i>4</i>	<i>1</i>	

Approved For Release 2000/04/26 : CIA-RDP78-05867A000301240007-3

Approved For Release 2000/04/26 : CIA-RDP78-05867A000301240007-3

PHOTO NO.	810731	MAP REFERENCE	PROVINCE	LATITUDE	LONGITUDE
COUNTRY	USSR				
AREA NO.	D249 N	SUBJECT	SUBJECT	SUBJECT	SUBJECT
	K R A \$	A D J	A D R	A O B	
	E R \$	N O D A R		T O W N	B O R D
	N E	S T A T I O N			P I P E L I

PROBABLY GR\$

(7, 16, 23)

STATINTL

DATE OF PHOTO	TYPE	QUALITY	CLASS	NO. OF CARDS	SOURCE OF PHOTOGRAPH
July	61	4	2	4	

Approved For Release 2000/04/26 : CIA-RDP78-05867A000301240007-3

PHOTO NO.	8107.2		MAP REFERENCE	P 43 22		LATITUDE	39 00 E		LONGITUDE	39 00 E	
COUNTRY	USSR		PROVINCE								
AREA NO.	D249 N ADR		SUBJECT	K R A S N O D A R		SUBJECT	M E T E R		SUBJECT	S H O	
	P		SUBJECT	P R O B A B L Y		SUBJECT	A T		SUBJECT	G A S	
	L A N T		SUBJECT								

(14, 20, 25)

STATINTL

DATE OF PHOTO	July 6 1 1		TYPE	3 4		NO. OF CARDS	1		SOURCE OF PHOTOGRAPH	[REDACTED]	
CLASSIFICATION	SECRET		Approved For Release 2000/04/26 : CIA-RDP78-05867A000301240007-3								

PHOTO NO. **810734** MAP REFERENCE **P 4322** LATITUDE **39 37 N** LONGITUDE **37 37 E**
 Approved For Release 2000/04/26 : CIA-RDP78-05867A000301240007-3

COUNTRY	USSR								
AREA NO	B167 N	SUBJECT	ADJ	SUBJECT	ALF	SUBJECT		SUBJECT	
	T U L A	⁵	(N R)	¹⁰		F L U X	¹⁵	\$ U B M	²⁰
	E R G E D	²⁵	W E L D I N G	³⁰		O N	³⁵	4 0	⁴⁰
	P I P E L I N E	⁴⁵		⁵⁰					

(10, 25)

STATINTL

DATE OF PHOTO	TYPE	QUALITY	CLASS	NO. OF CARDS	SOURCE OF PHOTOGRAPH
July 6 1	2	2	4	2	[REDACTED]

Approved For Release 2000/04/26 : CIA-RDP78-05867A000301240007-3

Approved For Release 2000/04/26 : CIA-RDP78-05867A000301240007-3

PHOTO NO. 810736 MAP REFERENCE P4322 LATITUDE 37° 37' E LONGITUDE 37° 37' E

COUNTRY USSR PROVINCE

AREA NO.	SUBJECT	SUBJECT	SUBJECT	SUBJECT	SUBJECT	SUBJECT	SUBJECT	SUBJECT
B167 N	ADJ	AD4						
T U L A	5	R I P E	10	T U R N I N G	15			20
E V I C E	25	F O R	30	W E L D I N G	35			40
R P O S E	45		50					55

(1, 8, 16)

STATINTL

DATE OF PHOTO	TYPE	QUALITY	CLASS	NO. OF CARDS	SOURCE OF PHOTOGRAPH
July 6 1 2	2	2	4		[REDACTED]

Approved For Release 2000/04/26 : CIA-RDP78-05867A000301240007-3

PHOTO ANALYSIS REPORT

SLIDE #49

Approved For Release 2000/04/26 : CIA-RDP78-05867A000301240007-3

PHOTO NO.		810737		MAP REFERENCE		P 4322		LATITUDE		37 37 E		LONGITUDE		37 37 E	
COUNTRY				PROVINCE				SUBJECT				SUBJECT			
USSR															
AREA NO.		SUBJECT		SUBJECT		SUBJECT		SUBJECT		SUBJECT		SUBJECT		SUBJECT	
B167 N		ADJ		AGP											
TULA		(NE)		CON		STRUCT									
ING		40		PIPELINE											
(1, 16, 19)															
STATINTL															
DATE OF PHOTO		TYPE		QUALITY		CLASS		NO. OF CARDS		SOURCE OF PHOTOGRAPH					
July 61		2		2		4		2		[REDACTED]					
CLASSIFICATION		SECRET		SECRET		SECRET		SECRET		[REDACTED]					
PHOTO ANALYSIS REPORT SLIDE # 35															

Approved For Release 2000/04/26 : CIA-RDP78-05867A000301240007-3

PHOTO NO. 810735

MAP REFERENCE

LATITUDE 37 37 E

LONGITUDE

COUNTRY USSR

AREA NO B 169 N

SUBJECT	SUBJECT	SUBJECT	SUBJECT	SUBJECT	SUBJECT	SUBJECT	SUBJECT
ADL	AGP						
5	10	15	20	25	30	35	40
TULA (NR)	CONSTRUCT						
25	30	35	40				
PING NEW	40	"	PIPELINE				
45	50						

(1, 16, 19)

STATINTL

DATE OF PHOTO	TYPE	QUALITY	CLASS	NO. OF CARDS	SOURCE OF PHOTOGRAPH
July 61	4	2	4	2	[REDACTED]

Approved For Release 2000/04/26 : CIA-RDP78-05867A000301240007-3

PHOTO ANALYSIS REPORT

SLIDE # 199 (20)

FORM NO. 174 USE PREVIOUS EDITIONS

Approved For Release 2000/04/26 : CIA-RDP78-05867A000301240007-3

PHOTO NO. 81079
MAP REFERENCE
LATITUDE 37
LONGITUDE 37 E

COUNTRY USSR
PROVINCE

AREA NO	SUBJECT	SUBJECT	SUBJECT	SUBJECT	SUBJECT	SUBJECT	SUBJECT	SUBJECT
B 167 N	AD	ADK						
T U L A	(N R)				V A L V E		A T	
N E W	C O M P R E S S O R						P L A N T	

(16, 25)

STATINTL

DATE OF PHOTO	TYPE	QUALITY	CLASS	NO. OF CARDS	SOURCE OF PHOTOGRAPH
July 61	2	2	4	2	[REDACTED]

Approved For Release 2000/04/26 : CIA-RDP78-05867A000301240007-3

PHOTO ANALYSIS REPORT

SLIDE No. 193

Approved For Release 2000/04/26 : CIA-RDP78-05867A000301240007-3

PHOTO NO. 810740

PAR 32

MAP REFERENCE

LATITUDE

LONGITUDE

COUNTRY

USSR

PROVINCE

AREA NO

B 167 N

SUBJECT

ARK

SUBJECT

ALP

SUBJECT

10

SUBJECT

SUBJECT

NEW

SUBJECT

15

SUBJECT

COMPR

SUBJECT

20

T U L A

25

(N R)

30

STATION

UNDER

40

E S S O R

45

S

T A T I O N

50

C O N S

45

T R U C T I O N

[16, 19, 23]

STATINTL

DATE OF PHOTO

JULY 61

TYPE

4

QUALITY

2

CLASS

4

NO. OF CARDS

2

SOURCE OF PHOTOGRAPH



CLASSIFICATION

Approved For Release 2000/04/26 : CIA-RDP78-05867A000301240007-3

PHOTO ANALYSIS REPORT

PL 106 # 172

(20)

PHOTO NO. 810741
 MAP REFERENCE
 LATITUDE
 LONGITUDE
 Approved For Release 2000/04/26 : CIA-RDP78-05867A0003012400073E

COUNTRY	AREA NO	SUBJECT	SUBJECT	SUBJECT	SUBJECT	SUBJECT	SUBJECT	SUBJECT	SUBJECT
VNR	3167 N	AGM	AGN						
		5	(NR)	10		TALLY	15	PLA	20
		25		30		TRANSFORMER	35		40
		45		50					

FOR ELECTRIC DRIVE COMPRESSOR STATION

(23)

STATINTL

DATE OF PHOTO	TYPE	QUALITY	CLASS	NO. OF CARDS	SOURCE OF PHOTOGRAPH
JULY 6 1 2	2	2	4	2	

Approved For Release 2000/04/28 : CIA-RDP78-05867A000301240007-3

PHOTO NO.	810742	MAP REFERENCE	P-43-22	LATITUDE	57 37 E	LONGITUDE	57 37 E
COUNTRY	USSR						
AREA NO.	B167 N	SUBJECT	AD	SUBJECT	AGF	SUBJECT	AAQ
			5		(NR)		10
	TULSA		25		PIPELINE		35
	WELDING		45		YARDS		50
	CITY				NEAR		20
NOTE TRANSMISSION LINES AND CONSTRUCTION IN BACKGROUND.							
(1, 8, 16, 23, 25)							
STATINTL							
DATE OF PHOTO	JULY 6 1 4	TYPE	2	CLASS	4	NO. OF CARDS	
CLASSIFICATION	DUO						
Approved For Release 2000/04/28 : CIA-RDP78-05867A000301240007-3							
PHOTO ANALYSIS REPORT							
SLIDE # 162							

Approved For Release 2000/04/26 : CIA-RDP78-05867A000301240007-3

PHOTO NO. 810743	MAP REFERENCE 54 12 N 37 37E	LATITUDE 54 12 N 37 37E	LONGITUDE 54 12 N 37 37E
COUNTRY USSR	PROVINCE		
AREA NO B167 N	SUBJECT AAG	SUBJECT AGF	SUBJECT AAG
T U L A	(N R)	Y A R D	W E L D
I N G	E Q U I P M E N T	O N	N E W
P I P E L I N E			
NOTE HIGH TENSION POWER LINE IN BACK GROUND.			
(16, 23, 25)			
			STATINTL
DATE OF PHOTO July 6 1961	TYPE 2	QUALITY 2	CLASS 4
			NO. OF CARDS 3
SOURCE OF PHOTOGRAPH			
Approved For Release 2000/04/26 : CIA-RDP78-05867A000301240007-3			
PHOTO ANALYSIS REPORT SLIDE # 21			

FORM NO. 1 7-1 USE PREVIOUS EDITIONS

(20)

Approved For Release 2000/04/26 : CIA-RDP78-05867A000301240007-5

PHOTO NO. 01911

LOT NO. 3202

MAP REFERENCE. LATITUDE 54 12 N 57 37 E LONGITUDE 32 06 E

COUNTRY USSR PROVINCE

AREA NO.	SUBJECT	SUBJECT	SUBJECT	SUBJECT	SUBJECT	SUBJECT	SUBJECT	SUBJECT	SUBJECT
B167 N	ARU	AGF							
T U L A	(N R)		10	Y A R D	15	W E L D	20		
I N G	A R C		30	\$ H B M E R G E O	35		40		
F L U X			45		50				

5 40" PIPELINE NEAR CITY.

(8, 16, 25)

STATINTL

DATE OF PHOTO	TYPE	QUALITY	CLASS	NO. OF CARDS	SOURCE OF PHOTOGRAPH
July 6 1 2	2	2	4	2	

Approved For Release 2000/04/26 : CIA-RDP78-05867A000301240007-5

FORM NO. 174 USE PREVIOUS EDITIONS

PHOTO ANALYSIS REPORT SCIDE # 19 (20)

PHOTO NO. <i>81074</i>		Approved For Release 2000/04/26 : CIA-RDP78-05867A000301240007-3			MAP REFERENCE		LATITUDE		LONGITUDE		
		<i>29.5 KM</i>					<i>54 12 N 37 37 E</i>		<i>37 37 E</i>		
COUNTRY				PROVINCE							
<i>USSR</i>											
AREA NO	SUBJECT	SUBJECT	SUBJECT	SUBJECT	SUBJECT	SUBJECT	SUBJECT	SUBJECT	SUBJECT	SUBJECT	
<i>B167 N ADJ</i>											
<i>TULLA</i>	<i>(NR)</i>										
<i>ING</i>	<i>40"</i>										
<i>R CITY</i>											
<i>(8, 16, 19, 23)</i>											
STATINTL											
DATE OF PHOTO		TYPE	QUALITY	CLASS	NO. OF CARDS	SOURCE OF PHOTOGRAPH					
<i>July 6 1 2</i>		<i>2</i>	<i>2</i>	<i>4</i>	<i>1</i>						
CLASSIFICATION		Approved For Release 2000/04/26 : CIA-RDP78-05867A000301240007-3			CAPTIONED BY						
<i>SECRET</i>											

PHOTO NO: 810745 24322 NR MAP REFERENCE: NR LATITUDE: 92 29 E LONGITUDE: 92 29 E
 Approved For Release 2000/04/26 : CIA-RDP78-05867A000301240007-3


COUNTRY: USSR PROVINCE:

AREA NO	SUBJECT	SUBJECT	SUBJECT	SUBJECT	SUBJECT	SUBJECT	SUBJECT	SUBJECT	SUBJECT
<u>B160 N</u>	<u>AD2</u>								
<u>OTRAN</u>	<u>Y</u>	<u>Y</u>	<u>(NR)</u>					<u>CO4DL</u>	
<u>ING</u>	<u>FOR</u>	<u>WELL</u>	<u>DRILL</u>	<u>IN</u>					
<u>G</u>	<u>RIG</u>								

AUTOMATIC

(16, 21)

STATINTL

DATE OF PHOTO	TYPE	QUALITY	CLASS	NO. OF CARDS	SOURCE OF PHOTOGRAPH
<u>July 6 1 2</u>		<u>2</u>	<u>4</u>	<u>1</u>	

CLASSIFIED Approved For Release 2000/04/26 : CIA-RDP78-05867A000301240007-3

Approved For Release 2000/04/26 : CIA-RDP78-05867A000301240007-3

PHOTO NO.	810747	MAP REFERENCE	PROVINCE	LATITUDE	99 20 E	LONGITUDE
COUNTRY	USSR	SUBJECT				
AREA NO	B 160 N	AD2				
	OTR	ADN	Y	(NR)		HYDRA
	ULIC	WR	ENCH	ON		DRILL
	ING	RIG				

(8,16)

STATINTL

DATE OF PHOTO	JULY 6 1 2	TYPE	2	QUALITY	2	CLASS	A	NO. OF CARDS	1	SOURCE OF PHOTOGRAPH	[REDACTED]
CLASSIFICATION	Approved For Release 2000/04/26 : CIA-RDP78-05867A000301240007-3										

PHOTO ANALYSIS REPORT

SLIDE # 10

Approved For Release 2000/04/26 : CIA-RDP78-05867A000301240007-3

PHOTO NO.	810748		MAP REFERENCE	P 43.22			LATITUDE	49 20 E		LONGITUDE	19 20 E			
COUNTRY	USSR			PROVINCE										
AREA NO.	B160N		SUBJECT	CLB	SUBJECT	CLB	SUBJECT	AKA	SUBJECT		SUBJECT		SUBJECT	
			5		10			[\$	T	R	E	E]
	O T R A D N Y K		25		30				35					40
	E N E]		45		50									
												(07, 8, 23)		
												STATINTL		
DATE OF PHOTO		TYPE	QUALITY	CLASS	NO. OF CARDS	SOURCE OF PHOTOGRAPH								
July 61		4	4	4	4	[REDACTED]								
CAPTIONED BY														
Approved For Release 2000/04/26 : CIA-RDP78-05867A000301240007-3												SLIDE 24		
PHOTO ANALYSIS REPORT														

Approved For Release 2000/04/26 : CIA-RDP78-05867A000301240007-3

PHOTO NO. 810749 *P 4322* MAP REFERENCE *418* LATITUDE *37° N* LONGITUDE *99° 20' E*

COUNTRY	<i>USSR</i>												
AREA NO	<i>B160 N</i>	SUBJECT	<i>C6B</i>	SUBJECT	<i>C2G</i>	SUBJECT	<i>C62</i>	SUBJECT		SUBJECT		SUBJECT	
		5				10				15			20
<i>O T R A D N Y Y</i>		25				30	<i>[S</i>	<i>T R E E T</i>		35		<i>SE</i>	40
<i>NE]</i>		45				50							

(6, 7, 8) STATINTL

DATE OF PHOTO	TYPE	QUALITY	CLASS	NO. OF CARDS	SOURCE OF PHOTOGRAPH
<i>July 61</i>	<i>4</i>	<i>4</i>	<i>4</i>	<i>3</i>	

CLASSIFICATION *SECRET*

Approved For Release 2000/04/26 : CIA-RDP78-05867A000301240007-3

PHOTO ANALYSIS REPORT *SLIDE 5*

FORM NO. 174 USE PREVIOUS EDITIONS

Approved For Release 2000/04/26 : CIA-RDP78-05867A000301240007-3

PHOTO NO.	810751	MAP REFERENCE	P 43 22					LATITUDE	38 31 E						
COUNTRY	USSR		PROVINCE												
AREA NO.	B 233 N	SUBJECT	AOB	SUBJECT		SUBJECT		SUBJECT		SUBJECT		SUBJECT		SUBJECT	
	K I E V			T O W N				B O R D E R							
	A T I O N														

(16, 25)

STATINTL

DATE OF PHOTO	JULY	6	1	1	2	4	1	SOURCE OF PHOTOGRAPH	[REDACTED]
CLASSIFICATION	Approved For Release 2000/04/26 : CIA-RDP78-05867A000301240007-3							CARTONED BY	PW

PHOTO ANALYSIS REPORT SLIDE # 15


Approved For Release 2000/04/26 : CIA-RDP78-05867A000301240007-3
REF ID: A66561

Approved For Release 2000/04/26 : CIA-RDP78-05867A000301240007-3

Approved For Release 2000/04/26 : CIA-RDP78-05867A000301240007-3

PHOTO NO.	810753		LOT NO.	P. 4182		REFERENCE	AMB		NO. OF CARDS	86107		
COUNTRY	ANGOLA						PROVINCE					
AREA NO.	12		SUBJECT	E77		SUBJECT	C68		SUBJECT	21C		
	B U M B U G I		5	U G I		10	V I C.		15	A L L E G E D		
	L Y D C		25	E F F O		30	Y C D		35	P O R T		
	U G U C		45	L C		50	L D I C R S		20	D		

STATINTL



3-78		DATE OF PHOTO	TYPE	QUALITY	CLASS	NO. OF CARDS
Aug 61		4	✓	✓		3


Approved For Release 2000/04/26 : CIA-RDP78-05867A000301240007-3

PHOTO ANALYSIS REPORT

PHOTO NO. 810754 LOT NO. P-4182 AMP REFERENCE 86187 LONGITUDE 240073

COUNTRY	PROVINCE	SUBJECT	SUBJECT	SUBJECT	SUBJECT	SUBJECT	SUBJECT	SUBJECT
ANGOLA		E22	C68	2LC				
AREA NO. 1E				10	VIL	15	ALL	20
		5	BUGI			35	PORT	40
		25	DESTROYED	30				
		45	UGUEFE	50	BOLDIERS			

STATINTL



DATE OF PHOTO	TYPE	QUALITY	CLASS	NO. OF CARDS
3-7-8	61	4	2	4
AUG				3


Approved For Release 2000/04/26 : CIA-RDP78-05867A000301240007-3

PHOTO NO. 810755 LOT NO. P-4182 PROV. ANGOLA LONGITUDE 86187

COUNTRY ANGOLA

AREA NO	SUBJECT	SUBJECT	SUBJECT	SUBJECT	SUBJECT	SUBJECT	SUBJECT	SUBJECT
17	E 77	C 68	2 LC					
BUMBUGI			VIL.			ALL	EGED	
LY	DESTR	RO	VED			BY	PORT	
UGUE	FE		30	LDI			ETES.	

STATINTL



DATE OF PHOTO	TYPE	QUALITY	CLASS	NO. OF CARDS
3-7-8	4	2	4	3

Approved For Release 2000/04/26 : CIA-RDP78-05867A000301240007-3

PHOTO ANALYSIS REPORT

PHOTO NO. 810758	LOT NO. P-4182	NAME NIA GAZ	LONGITUDE 06 17 8
COUNTRY ANGOLA	PROVINCE		
AREA NO. 1E	SUBJECT E22	SUBJECT	SUBJECT
TUCO	(WR)	ALLEGE	ED
AINB	OF	NATIVE	SLAI
NBY	PORTUG	VESE	SOLDIERS.

STATINTL

3-8	DATE OF PHOTO	TYPE	QUALITY	CLASS	NO. OF CARDS
	AUG 6 1	4	2	4	1
CAPTIONED BY					

PHOTO ANALYSIS REPORT

FORM NO. 174 USE PREVIOUS EDITIONS
1 Jun 56

PHOTO NO. S10757	LOT NO. P-4182	MAX. REFERENCE N146AZ	LONGITUDE 06 17 P	DATE 1975														
COUNTRY ANGOLA	PROVINCE																	
AREA NO. 1E	SUBJECT E22	SUBJECT	SUBJECT	SUBJECT	SUBJECT	SUBJECT	SUBJECT	SUBJECT										
T	U	C	O	5	(N R)	10	A	L	L	E	G	15	E	D	20	R	E	M
A	I	N	B	25	O	F	N	A	T	I	V	E	35	S	40	\$	L	A
N	B	Y	45	P	O	R	T	U	G	U	E	S	E	S	O	L	D	I
NATIVE PORTUGUESE SOLDIERS.																		

STATINTL



3-8	DATE OF PHOTO	TYPE	QUALITY	CLASS	NO. OF CARDS
AUG	6 1	4	2	4	1

CAPTIONED BY
ZEP


PHOTO NO. 810758 LOT NO. P-4182 SUBJECT NISGAZ 08 777 LONGITUDE 00 12 40 07-3

COUNTRY ANGOLA PROVINCE

AREA NO	SUBJECT	SUBJECT	SUBJECT	SUBJECT	SUBJECT	SUBJECT	SUBJECT	SUBJECT
12	E22	C78						
TUCO	(NR)		10	MEN		15	WHO	20
VIVED		25	30	ALLEGED		35	MASBAC	40
REF	45	PORTUGUESE	50	GO				

BY

STATINTL



DATE OF PHOTO	TYPE	QUALITY	CLASS	NO. OF CARDS
3-8 AUG 6 1	4	2	4	2

CAPTIONED BY

PHOTO ANALYSIS REPORT

Approved For Release 2000/04/26 : CIA-RDP78-05867A000301240007-3

PHOTO NO. 810759	LOT NO. P-4182	REF. NO. NIS GITE	DATE 0684	LONGITUDE 124007.3
COUNTRY ANGOLA	PROVINCE			
AREA NO. 1Z	SUBJECT 2JP	SUBJECT 2LC	SUBJECT 668	SUBJECT
L U A N G O			T R A I N I N G	U A P
	R E C R U I T F			

(UNIAO DAS POPULACOES DE ANGOLA FORCIS)

STATINTL

3-6-8	DATE OF PHOTO	TYPE	QUALITY	CLASS	NO. OF CARDS
Aug	6/1	4	2	4	3



Approved For Release 2000/04/26 : CIA-RDP78-05867A000301240007-3

Approved For Release 2000/04/26 : CIA-RDP78-05867A000301240007-3

PHOTO NO. 810760 LOT NO. P. 4182 REFERENCE NIT 612 LONGITUDE 06 51 42

COUNTRY ANGOLA PROVINCE

AREA NO	SUBJECT	SUBJECT	SUBJECT	SUBJECT	SUBJECT	SUBJECT	SUBJECT	SUBJECT
<u>1Z</u>	<u>2JP</u>	<u>2LC</u>	<u>C68</u>					
<u>MAD</u>	<u>1</u>	<u>MBA</u>	<u>7</u>	<u>T</u>	<u>R</u>	<u>A</u>	<u>I</u>	<u>N</u>

(UNIAO DAS POPULACOES DE ANGOLA FORCADA)
(NR)

STATINTL

3-6-8

DATE OF PHOTO	TYPE	QUALITY	CLASS	NO. OF CARDS
<u>Aug 6</u>	<u>1</u>	<u>4</u>	<u>2</u>	<u>4</u>



CLASSIFICATION Approved For Release 2000/04/26 : CIA-RDP78-05867A000301240007-3

Approved For Release 2000/04/26 : CIA-RDP78-05867A000301240007-3

PHOTO NO. 810761 LOT NO. P-4182 REFERENCE NIP GAE 06 87 4

COUNTRY ANGOLA PROVINCE

AREA NO	SUBJECT	SUBJECT	SUBJECT	SUBJECT	SUBJECT	SUBJECT	SUBJECT	SUBJECT
17	25P	22C	C68					
MADIMBA				TRAINING				
P	RECRUIT							

(UNIAO DAS POPULACOES DE ANGOLA FORCES)

STATINTL

DATE OF PHOTO	TYPE	QUALITY	CLASS	NO. OF CARDS
3-6-8 AUG 61	4	2	4	2



Approved For Release 2000/04/26 : CIA-RDP78-05867A000301240007-3


Approved For Release 2000/04/26 : CIA-RDP78-05867A000301240007-5

PHOTO NO. 810762	LOT NO. P-4182	DATE NIF 6/12	TIME 06 31	LONGITUDE 140075
COUNTRY ANGOLA	PROVINCE			
AREA NO. 1Z	SUBJECT 2JP	SUBJECT 2LC	SUBJECT C68	SUBJECT
M A D I M B A			T R A I N I N G	U A
P R E C R U I T				

(UNIAO DAS POPULACOES DE ANGOLA FORCES)

STATINTL

DATE OF PHOTO 3-6-8	TYPE	QUALITY	CLASS	NO. OF CARDS
Aug 61	4	2	4	3



Approved For Release 2000/04/26 : CIA-RDP78-05867A000301240007-5

Approved For Release 2000/04/26 : CIA-RDP78-05867A000301240007-3

PHOTO NO. 310763	LOT NO. P-4182	REF ID NI 7 GAE	LONGITUDE 06 51 4	
COUNTRY ANGOLA	PROVINCE			
AREA NO. 1Z	SUBJECT 2JP	SUBJECT 2LC	SUBJECT 668	SUBJECT TRAINING
L	U	A	N	G
O	T	R	A	I
R	E	C	R	U
U	I	N	G	U
A	P	R	E	C
R	E	C	R	U
U	I	N	G	U
A	P	R	E	C
R	E	C	R	U
U	I	N	G	U
A	P	R	E	C
R	E	C	R	U
U	I	N	G	U
A	P	R	E	C
R	E	C	R	U
U	I	N	G	U
A	P	R	E	C
R	E	C	R	U
U	I	N	G	U
A	P	R	E	C
R	E	C	R	U
U	I	N	G	U
A	P	R	E	C
R	E	C	R	U
U	I	N	G	U
A	P	R	E	C
R	E	C	R	U
U	I	N	G	U
A	P	R	E	C
R	E	C	R	U
U	I	N	G	U
A	P	R	E	C
R	E	C	R	U
U	I	N	G	U
A	P	R	E	C
R	E	C	R	U
U	I	N	G	U
A	P	R	E	C
R	E	C	R	U
U	I	N	G	U
A	P	R	E	C
R	E	C	R	U
U	I	N	G	U
A	P	R	E	C
R	E	C	R	U
U	I	N	G	U
A	P	R	E	C
R	E	C	R	U
U	I	N	G	U
A	P	R	E	C
R	E	C	R	U
U	I	N	G	U
A	P	R	E	C
R	E	C	R	U
U	I	N	G	U
A	P	R	E	C
R	E	C	R	U
U	I	N	G	U
A	P	R	E	C
R	E	C	R	U
U	I	N	G	U
A	P	R	E	C
R	E	C	R	U
U	I	N	G	U
A	P	R	E	C
R	E	C	R	U
U	I	N	G	U
A	P	R	E	C
R	E	C	R	U
U	I	N	G	U
A	P	R	E	C
R	E	C	R	U
U	I	N	G	U
A	P	R	E	C
R	E	C	R	U
U	I	N	G	U
A	P	R	E	C
R	E	C	R	U
U	I	N	G	U
A	P	R	E	C
R	E	C	R	U
U	I	N	G	U
A	P	R	E	C
R	E	C	R	U
U	I	N	G	U
A	P	R	E	C
R	E	C	R	U
U	I	N	G	U
A	P	R	E	C
R	E	C	R	U
U	I	N	G	U
A	P	R	E	C
R	E	C	R	U
U	I	N	G	U
A	P	R	E	C
R	E	C	R	U
U	I	N	G	U
A	P	R	E	C
R	E	C	R	U
U	I	N	G	U
A	P	R	E	C
R	E	C	R	U
U	I	N	G	U
A	P	R	E	C
R	E	C	R	U
U	I	N	G	U
A	P	R	E	C
R	E	C	R	U
U	I	N	G	U
A	P	R	E	C
R	E	C	R	U
U	I	N	G	U
A	P	R	E	C
R	E	C	R	U
U	I	N	G	U
A	P	R	E	C
R	E	C	R	U
U	I	N	G	U
A	P	R	E	C
R	E	C	R	U
U	I	N	G	U
A	P	R	E	C
R	E	C	R	U
U	I	N	G	U
A	P	R	E	C
R	E	C	R	U
U	I	N	G	U
A	P	R	E	C
R	E	C	R	U
U	I	N	G	U
A	P	R	E	C
R	E	C	R	U
U	I	N	G	U
A	P	R	E	C
R	E	C	R	U
U	I	N	G	U
A	P	R	E	C
R	E	C	R	U
U	I	N	G	U
A	P	R	E	C
R	E	C	R	U
U	I	N	G	U
A	P	R	E	C
R	E	C	R	U
U	I	N	G	U
A	P	R	E	C
R	E	C	R	U
U	I	N	G	U
A	P	R	E	C
R	E	C	R	U
U	I	N	G	U
A	P	R	E	C
R	E	C	R	U
U	I	N	G	U
A	P	R	E	C
R	E	C	R	U
U	I	N	G	U
A	P	R	E	C
R	E	C	R	U
U	I	N	G	U
A	P	R	E	C
R	E	C	R	U
U	I	N	G	U
A	P	R	E	C
R	E	C	R	U
U	I	N	G	U
A	P	R	E	C
R	E	C	R	U
U	I	N	G	U
A	P	R	E	C
R	E	C	R	U
U	I	N	G	U
A	P	R	E	C
R	E	C	R	U
U	I	N	G	U
A	P	R	E	C
R	E	C	R	U
U	I	N	G	U
A	P	R	E	C
R	E	C	R	U
U	I	N	G	U
A	P	R	E	C
R	E	C	R	U
U	I	N	G	U
A	P	R	E	C
R	E	C	R	U
U	I	N	G	U
A	P	R	E	C
R	E	C	R	U
U	I	N	G	U
A	P	R	E	C
R	E	C	R	U
U	I	N	G	U
A	P	R	E	C
R	E	C	R	U
U	I	N	G	U
A	P	R	E	C
R	E	C	R	U
U	I	N	G	U
A	P	R	E	C
R	E	C	R	U
U	I	N	G	U
A	P	R	E	C
R	E	C	R	U
U	I	N	G	U
A	P	R	E	C
R	E	C	R	U
U	I	N	G	U</

PHOTO NO. 810764 LOT NO. P 4182 N186AE 00 31 4 1967-5

COUNTRY ANGOLA PROVINCE

AREA NO	SUBJECT	SUBJECT	SUBJECT	SUBJECT	SUBJECT	SUBJECT	SUBJECT	SUBJECT	SUBJECT										
1E	E22	2LC																	
MAD	1	MBA			10	B	L	D	15	A	L	L	E	6	E				
D	L	Y	25	D	E	\$	T	R	O	Y	E	D	35	B	Y	P	O	40	R
T	U	G	U	45	E	\$	E		50	\$	O	L	D	I	E	R	S		

STATINTL

3-7-8

DATE OF PHOTO	TYPE	QUALITY	CLASS	NO. OF CARDS
Aug 61	H	2	4	2



Approved For Release 2000/04/26 : CIA-RDP78-05867A000301240007-3

PHOTO NO. 810765

COUNTRY ANGOLA

AREA NO	SUBJECT	SUBJECT	SUBJECT	SUBJECT	SUBJECT	SUBJECT	SUBJECT	SUBJECT
1E	E22	2LC						
MAD I	MBA		¹⁰ B L D			¹⁵ A L L E S	²⁰ F	
D L Y	²⁵ D E S T R O Y E D					³⁵ B Y	⁴⁰ P O R	
T U G U	⁴⁵ E S E		⁵⁰ S O L D I E R S.					

STATINTL

[REDACTED]

DATE OF PHOTO	TYPE	QUALITY	CLASS	NO. OF CARDS
3-7-8	4	2	4	2

Approved For Release 2000/04/26 : CIA-RDP78-05867A000301240007-3

PHOTO NO.	810765	LOT NO.	P 4182	MAP REFERENCE	N18 6A E	LONGITUDE	86 37
COUNTRY	ANGOLA						
AREA NO.	1 E	SUBJECT	213	SUBJECT	E 22	SUBJECT	
	MAD	5	W B A	10	C L U B \$	15	A L L E G
	D L Y	25	T Y P E	30	U S E D	35	B Y P O R
	T V G U E	45	\$ E	50	T R O O P S		

STATINTL

3-78	DATE OF PHOTO	TYPE	QUALITY	CLASS	NO. OF CARDS
Aug	61	H	=	4	2
CAPTIONED BY					

PHOTO NO. 810767	LOT NO. P 1112	INDEX REFERENCE N11512	APPROXIMATE COORDINATES						
COUNTRY ANGOLA	PROVINCE								
AREA NO. 1E	SUBJECT E22	SUBJECT C68	SUBJECT	SUBJECT	SUBJECT	SUBJECT	SUBJECT	SUBJECT	
MAD	5	9	(NR) ¹⁰		BUR ¹⁵	NED		V ²⁰	
IL	25	DESTROYED			BY ³⁵	PORT		⁴⁰	
UGU	45	TR ⁵⁰	ROOP						
ALLEGEDLY									

STATINTL

DATE OF PHOTO	TYPE	QUALITY	CLASS	NO. OF CARDS
3-7-8 Aug 61				2



PHOTO NO. 810768	LOT NO. 21112	MAP REFERENCE	GRID	LONGITUDE
COUNTRY ALGERIA	PROVINCE			
AREA NO. 1E	SUBJECT E22	SUBJECT C68	SUBJECT (NR)	SUBJECT BURENEO
MAAD	5			
IL	25			
UGU	45			
DESTROYED BY PORT				
TRUOPS				
ALLEGEDLY				

STATINTL

3-7-8

DATE OF PHOTO	TYPE	QUALITY	CLASS	NO. OF CARDS
Aug 6				2

CAPTIONED BY



PHOTO NO. 810769 LOT NO. P-4182

COUNTRY	AREA NO	SUBJECT	SUBJECT	SUBJECT	SUBJECT	SUBJECT	SUBJECT	SUBJECT	SUBJECT
ANGOLA	17	C81	C3K						
		TYPICAL	REFUGEE						
		IN FORE	ST						

→ NATIVE

STATINTL

DATE OF PHOTO	TYPE	QUALITY	CLASS	NO. OF CARDS
6-8	61	42	4	2



PHOTO ANALYSIS REPORT

PHOTO NO. 810770 LOT NO. P-4182

COUNTRY ANGOLA PROVINCE

AREA NO	SUBJECT	SUBJECT	SUBJECT	SUBJECT	SUBJECT	SUBJECT	SUBJECT	SUBJECT
1E	C81	C3K						
TYPICAL	5	10	15	20	25	30	35	40
IN FORE	25	30	35	40	45	50		
A	45	50						

REFUGEE
NATIVE

STATINTL

DATE OF PHOTO	TYPE	QUALITY	CLASS	NO. OF CARDS
AUG 61	4	2	4	2



PHOTO NO	S10771		LOT NO.	P-4182		LONGITUDE		
COUNTRY	ANGOLA			PROVINCE				
AREA NO	1E	SUBJECT	C81	SUBJECT	C3K	SUBJECT		SUBJECT
		5		10		15		20
	TYPICAL		REFUGEE				VILK	
	IN FORE	25	AT	30	OF	35	ANGOLA	40
	A	45		50				

→ NATIVE

STATINTL



DATE OF PHOTO	TYPE	QUALITY	CLASS	NO. OF CARDS
AUG 6 '42	4	2	4	2

PHOTO NO. 810772	LOT NO. P. 4182	PROVINCE						
COUNTRY ANAM	SUBJECT							
AREA NO. 1Z	SUBJECT C68	SUBJECT C3K	SUBJECT	SUBJECT	SUBJECT	SUBJECT	SUBJECT	
F	5	R	10	E	15	V	20	
O		E		E		I		
R		F		E		L		
E		R		E				
S		E		E				
T		E		E				
35		E		E				
40		E		E				
45		E		E				
50		E		E				
55		E		E				
60		E		E				
65		E		E				
70		E		E				
75		E		E				
80		E		E				
85		E		E				
90		E		E				
95		E		E				
100		E		E				

STATINTL



6-8	DATE OF PHOTO	TYPE	QUALITY	CLASS	NO. OF CARDS
Aug	6	1	2	4	2
CAPTIONED BY					

Approved For Release 2000/04/26 : CIA-RDP78-05867A000301240007-3

PHOTO NO.	810773	LOT NO.	P-4182	TIME REFERENCE	NIF GAZ	LONGITUDE	05354	725563
COUNTRY	ANGOLA							
AREA NO.	1E	SUBJECT	C/6	SUBJECT	2CL	SUBJECT		SUBJECT
	BUELA				HOUSE		OK	CAEF
	Ede				POST			
								FORMER PORTUGUESE

STATINTL



3-7-8	DATE OF PHOTO	TYPE	QUALITY	CLASS	NO. OF CARDS
AUG 61	4	✓	F	2	

Approved For Release 2000/04/26 : CIA-RDP78-05867A000301240007-3

PHOTO ANALYSIS REPORT

Approved For Release 2000/04/26 : CIA-RDP78-05867A000301240007-3

PHOTO NO.	810774	LOT NO.	P-2182	REF ID	NIR 6AE	LONGITUDE	05 55 S	01240007-3
COUNTRY	ANGOLA		PROVINCE					
AREA NO.	1E	SUBJECT	C16	SUBJECT	2CL	SUBJECT		SUBJECT
	BUELA			HOUSE				OF
	E DE			POST				35
								40
								FORMER PORTUGUESE

STATINTL




3-7-8	DATE OF PHOTO	TYPE	QUALITY	CLASS	NO. OF CARDS
Aug 61		11	2	1	2

Approved For Release 2000/04/26 : CIA-RDP78-05867A000301240007-3

Approved For Release 2000/04/26 : CIA-RDP78-05867A000301240007-3

PHOTO NO. S10775	LOT NO. P. 4182	REFERENCE NIF GAZ	DATE 0651	OFFICE 750073
COUNTRY ANGOLA		PROVINCE		
AREA NO. 12	SUBJECT 2LC	SUBJECT	SUBJECT	SUBJECT
L U A N G O	5	U A P	10	S O L D I E R
W I T H	25	R I F L E	30	35
	45		50	
UNIAO DAS POPULACOES DE				
ANGOLA FORCES.				

STATINTL



3-8	DATE OF PHOTO	TYPE	QUALITY	CLASS	NO. OF CARDS
Aug	6/1	H	2	4	1
CLASSIFICATION					CAPTIONED BY

Approved For Release 2000/04/26 : CIA-RDP78-05867A000301240007-3

PHOTO ANALYSIS REPORT

Approved For Release 2000/04/26 : CIA-RDP78-05867A000301240007-3

PHOTO NO. 810776 LOT NO. P. 41-2 H-13612

COUNTRY Angola PROVINCE

AREA NO	SUBJECT	SUBJECT	SUBJECT	SUBJECT	SUBJECT	SUBJECT	SUBJECT	SUBJECT
12	C3K	C81						
T U C O	(N R)		10	N A T I V E	15	♀	A T	20
R E F U G E E			30	C A M P	35	I N	B U S H	40
			45					

STATINTL



DATE OF PHOTO	TYPE	QUALITY	CLASS	NO. OF CARDS
Aug 6 1	4	2	4	2

Approved For Release 2000/04/26 : CIA-RDP78-05867A000301240007-3

Approved For Release 2000/04/26 : CIA-RDP78-05867A000301240007-3

PHOTO NO. 810777 LOT NO. P4132 NAME REFERRED TO NID ONE SIGNATURE 06-31

COUNTRY ANGOA PROVINCE

AREA NO 1Z SUBJECT C68 SUBJECT 2LC SUBJECT SUBJECT SUBJECT SUBJECT SUBJECT SUBJECT

5	10	15	20
25	30	35	40
45	50		

STATINTL

3-6

DATE OF PHOTO	TYPE	QUALITY	CLASS	NO. OF CARDS
Aug 6 1	1	2	1	2



CLASSIFICATION Approved For Release 2000/04/26 : CIA-RDP78-05867A000301240007-3

Approved For Release 2000/04/26 : CIA-RDP78-05867A000301240007-3

PHOTO NO.	810778	LOT NO.	P-4182	REFERENCE	NI & GAZ	06314	LONGITUDE	7700
COUNTRY	ANGOLA							
AREA NO.	1Z	SUBJECT	2JP	SUBJECT	2LC	SUBJECT		SUBJECT
	MAD	5	MBA	(NR)	10	UA	P	REC R
	UNIT	25	TRAINING	30		AREA	45	
		45		50				

(UNIAO DAS POPULACOES DE ANGOLA FORCES)

STATINTL

3-8

DATE OF PHOTO	TYPE	QUALITY	CLASS	NO. OF CARDS
AUG 61	4	✓	✓	2



Approved For Release 2000/04/26 : CIA-RDP78-05867A000301240007-3

PHOTO NO. 810779 Approved For Release 2000/04/26 : CIA-RDP78-05867A000301240007-3

COUNTRY UNION OF SOUTH AFRICA PROVINCE CAPE OF GOOD HOPE

AREA NO	SUBJECT	SUBJECT	SUBJECT	SUBJECT	SUBJECT	SUBJECT	SUBJECT	SUBJECT
<u>184</u>	<u>DOD</u>	<u>CRB</u>	<u>C2G</u>	<u>CZE</u>	<u>AKB</u>	<u>AKM</u>	<u>AKN</u>	<u>ALA</u>
<u>C A P E</u>	<u>5</u>	<u>T O W N</u>	<u>10</u>	<u>R R</u>	<u>Y</u>	<u>A R D</u>	<u>20</u>	
<u>B C D G</u>	<u>25</u>	<u>S T R E E T</u>	<u>30</u>	<u>E E T</u>	<u>35</u>	<u>W A Y</u>	<u>40</u>	
<u>H O U S E</u>	<u>45</u>	<u>M T</u>	<u>50</u>			<u>NR PORT AREA</u>		

(12)

Part 0 of 3-part series.
See CIA _____

25X1A

DATE OF PHOTO	TYPE	QUALITY	CLASS	NO. OF CARDS
<u>56</u>	<u>4</u>	<u>2</u>	<u>3</u>	<u>8</u>



PHOTO NO. *Approved For Release 2000/04/26 : CIA-RDP78-05867A000301240007-3*

COUNTRY <i>UNION OF SOUTH AFRICA</i>		PROVINCE <i>CAPE OF GOOD HOPE</i>							
AREA NO <i>154</i>	SUBJECT <i>DOD</i>	SUBJECT <i>COC</i>	SUBJECT <i>AYF</i>	SUBJECT <i>CZE</i>	SUBJECT <i>AKS</i>	SUBJECT <i>AKM</i>	SUBJECT <i>AKN</i>	SUBJECT <i>MA</i>	
<i>C</i>	<i>A</i>	<i>P</i>	<i>E</i>	<i>T</i>	<i>S</i>	<i>W</i>	<i>N</i>	<i>20</i>	
<i>5</i>	<i>10</i>	<i>R</i>	<i>K</i>	<i>15</i>	<i>A</i>	<i>R</i>	<i>D</i>	<i>3</i>	
<i>25</i>	<i>30</i>	<i>S</i>	<i>T</i>	<i>R</i>	<i>E</i>	<i>E</i>	<i>T</i>	<i>40</i>	
<i>45</i>	<i>50</i>	<i>M</i>	<i>7</i>	<i>NR P.O. AREA.</i>					

FOR PLANT IN LET 64.
PART 2 OF 3-PART SERIES
See CIA

25X1A

DATE OF PHOTO	TYPE	QUALITY	CLASS	NO. OF CARDS
<i>56</i>	<i>U</i>	<i>2</i>	<i>3</i>	<i>1</i>



Approved For Release 2000/04/26 : CIA-RDP78-05867A000301240007-3

PHOTO NO.	810751	MAP REFERENCE	LATITUDE	LONGITUDE
COUNTRY	UNION OF SOUTH AFRICA		PROVINCE	
AREA NO.	1FY	CAPE OF GOOD HOPE		
SUBJECT	DOD	AKS	AKM	AKN
SUBJECT		CZE	CLB	ALA
SUBJECT				AWP
SUBJECT	5	10	15	20
SUBJECT	25	30	35	40
SUBJECT	45	50		
CAPE TOWN				
PORT AREA				
OUSE				
DIL TANK IN RGT B4.				

PART 3 OF 3-PART SERIES. SEE CIA _____
25X1A

(1,6,7,16,27,30)

DATE OF PHOTO	TYPE	QUALITY	CLASS	NO. OF CARDS
5/6	4	2	3	8

Approved For Release 2000/04/26 : CIA-RDP

PHOTO NO. **810/82** Approved For Release 2000/04/26 : CIA-RDP78-05867A000301240007-3

COUNTRY	PROVINCE	SUBJECT		SUBJECT		SUBJECT		SUBJECT	
UNION OF SOUTH AFRICA	CAPE OF GOOD HOPE	DOV	CTG	AOP	AOP	PLA	ROL		
AREA NO. 184		5	10	15	20				
C A P E T O W N		25	30	35	40				
N R P O R T		45	50						
K. C A R S									

25X1A

(1, 9, 16, 22, 30)

7



DATE OF PHOTO	TYPE	QUALITY	CLASS	NO. OF CARDS
	56	4	2	3
				6

CLASSIFICATION Approved For Release 2000/04/26 : CIA-RDP78-05867A000301240007-3

PHOTO NO. 810783 APPROVED FOR RELEASE 2000/04/26 : CIA-RDP78-05867A000301240007-3

COUNTRY	LEBANON		PROVINCE	SOUTH LEBANON				LATITUDE	32°22'N		LONGITUDE	35°22'E	
AREA NO	4/2K	SUBJECT	A06	SUBJECT	A0P	SUBJECT	A0P	SUBJECT	AHL	SUBJECT	S20	SUBJECT	A0C
	S		5				10				15		
	S		25				30				35		
			45				50						

SIDON (WR) MEDR IC O S I
 DON REF INERY AT ZAH R
 ANI

8 KM S OF SIDON, ON COAST. TANKERS IN BA.

25X1A

(2, 16, 24, 20)

DATE OF PHOTO	TYPE	QUALITY	CLASS	NO. OF CARDS
55	4	2	3	6

CLASSIFICATION APPROVED FOR RELEASE 2000/04/26 : CIA-RDP78-05867A000301240007-3 (20)
 PHOTO ANALYSIS REPORT

PHOTO NO. 810781 MAP REFERENCE 1717 LATITUDE 44° 30' E LONGITUDE 12° 00' E
 Approved For Release 2000/04/26 : CIA-RDP78-05867A000301240007-3

COUNTRY	ITALY		PROVINCE	LIGURIA			SUBJECT	SUBJECT	SUBJECT										
AREA NO	6319M	SUBJECT	AOA	SUBJECT	AOP	SUBJECT	AOA	SUBJECT	CVG	SUBJECT	DOD								
	\$	A	V	0	5	N	A		0	10	L	T	E	R	M	I	N	A	L
		[B	L	25	D	G	\$		30	R	R	T	A	N	K	C	A	R	
	\$			45	M	T	\$		50			B	G						

(8)

25X1A

(1,7,16,27)



DATE OF PHOTO	TYPE	QUALITY	CLASS	NO. OF CARDS
5/1	4	2	3	5

PHOTO NO.	810785	LOT NO.	P4477	NAME REFERENCE	NIS	PARTIAL	5704N	5755E										
COUNTRY	DENMARK		PROVINCE	AALBORG														
AREA NO.	2111M	SUBJECT	NOA	SUBJECT	AGP	SUBJECT	ADD	SUBJECT	CVG	SUBJECT	ALA	SUBJECT		SUBJECT		SUBJECT		
	N	O	R	R	E	S	U	N	D	B	Y	C	A	L	T	E	X	20
	T	E	R	M	I	N	A	L	E	T	Y	I	N	R	G			40

25X1A


DATE OF PHOTO	TYPE	QUALITY	CLASS	NO. OF CARDS	CAPTIONED BY
Oct 59	4	2	3	5	[Redacted]

PHOTO ANALYSIS REPORT

PHOTO NO.	810788		LOT NO.	P4477		REF ID	N15		REF ID	5706N		REF ID	07112		
COUNTRY	DENMARK				PROVINCE				PAL 3026						
AREA NO	2111M	SUBJECT	A0A	SUBJECT	A0P	SUBJECT	A0D	SUBJECT	C62	SUBJECT	C26	SUBJECT	HLA	SUBJECT	
	N	O	R	R	E	S	U	N	D	B	Y	C	A	C	T
	T	E	R	M	N	A	L	[C	,]				

25X1A

(L7, 16, 20)



DATE OF PHOTO	TYPE	QUALITY	CLASS	NO. OF CARDS
Oct 59	7	2	3	6

Approved For Release 2000/04/26 : CIA-RDP78-05867A000301240007-3

PHOTO NO.	810789		LOC. NO.	P 4477		OFFICE	NIS		DATE	4502N		CONTR. NO.	289														
COUNTRY	FRANCE					PROVINCE	GIRONDE																				
AREA NO.	536M	SUBJECT	A06	SUBJECT	AJP	SUBJECT	D36	SUBJECT		SUBJECT		SUBJECT		SUBJECT													
	A	M	B	E	3	(N)	(A)	10	B	E	C	15	D	'A	M	B	E	20									
	R	E	F	25	,	N	E	R	Y	30	A	T	G	A	R	O	N	E	40								
	+	D	45	O	R	D	O	G	50	N	E	R	I	V	E	R	S	C	O	N	F	L	U	E	N	C	E
15 MILES N OF BORDEAUX.																											

25X1A

(16, 29)



DATE OF PHOTO	TYPE	QUALITY	CLASS	NO. OF CARDS
5/1	8	2	3	3

PHOTO NO. 810790 LOT NO. T 4477 MAG. # 780 V. # 124


COUNTRY	FRANCE			PROVINCE	GIRONDE			
AREA NO	536M	SUBJECT A06	SUBJECT A0P	SUBJECT D36	SUBJECT	SUBJECT	SUBJECT	SUBJECT
	A M B E	5	(N N)	10	B E C	15	D ' A M B E	20
	R E F	25	I N E R Y	30	A T	35	G A R O N N E	40
	T D	45	O R D O G N E	50	RIVER & CONFLUENCE,			

15 MILES N OF BORDEAUX.

25X1A

(16, 29)

DATE OF PHOTO	TYPE	QUALITY	CLASS	NO. OF CARDS
5/1	7	2	3	3



Approved For Release 2000/04/26 : CIA-RDP76-05867A000301240007-3

PHOTO NO.	810791	14477	1018	9525	LONGITUDE														
COUNTRY	FRANCE		PROVINCE GIRONDE																
AREA NO.	536M	SUBJECT A06	SUBJECT A0P	SUBJECT D3L	SUBJECT	SUBJECT	SUBJECT	SUBJECT											
A	M	B	E	5	(N R)	10	B	E	C	15	D	A	M	B	E	20			
R	E	F	25	I	N	E	R	30	A	T	35	G	A	R	O	N	N	E	40
+	D	45	D	O	R	D	O	G	N	E	50	RIVERS CONFLUENCE, 15							
MILES N OF BORDEAUX																			

25X1A

DATE OF PHOTO	TYPE	QUALITY	CLASS	NO. OF CARDS
5/1	P	2	3	3
CLASSIFICATION				CAPTIONED BY


Approved For Release 2000/04/26 : CIA-RDP76-05867A000301240007-3

Approved For Release 2000/04/26 : CIA-RDP78-05867A000301240007-2

PHOTO NO	S10793		LOT NO.	14477		MAZ OFFER	E		PRICE	0.1417		NO. OF DE	120,000	
COUNTRY	INDONESIA				PROVINCE						SUMATRA			
AREA NO	161 T		SUBJECT	AOD		SUBJECT	ALA		SUBJECT	AOL		SUBJECT		
	D U M A I		5				E A L		10	T E X		15	O I L - L	
	O A D I N G		25				P I E R		20			35		
			45						50					

(16,30) 25X1A

DATE OF PHOTO	TYPE	QUALITY	CLASS	NO. OF CARDS
59	4	2	3	
CLASSIFICATION				CAPTIONED BY



Approved For Release 2000/04/26 : CIA-RDP78-05867A000301240007-2

Approved For Release 2000/04/26 : CIA-RDP78-05867A000301240007-3

PHOTO NO. 81079i

10477

COUNTRY

INDONESIA

PROVINCE

SUMATRA

AREA NO

161 T

SUBJECT

ADD

SUBJECT

ALP

SUBJECT

ALP

SUBJECT

TEXE

SUBJECT

SUBJECT

SUBJECT

SUBJECT

20

40

DUMPA

5

ALP

10

TEXE

15

25

OPADING

PIER

30

45

50

25X1A

(163-)

DATE OF PHOTO

59

TYPE

4

QUALITY

2

CLASS

3

NO. OF CARDS

CLASSIFICATION

CAPTIONED BY

Approved For Release 2000/04/26 : CIA-RDP78-05867A000301240007-3

FORM NO. 174

USE PREVIOUS EDITIONS

PHOTO ANALYSIS REPORT

Approved For Release 2000/04/26 : CIA-RDP78-05867A000301240007-3

PHOTO NO. 810797 LOT NO. P 477

COUNTRY	SINGAPORE							
AREA NO	34L							
SUBJECT	AOA	AOD	AOP	ALA				
SUBJECT	SINGAPORE			(NW)		15	TAN	JON
SUBJECT	PANJURE					35	WAL	40
SUBJECT	FALTEX							

25X1A

(16, 30)

DATE OF PHOTO	TYPE	QUALITY	CLASS	NO. OF CARDS
6/1/4	4	2	3	4

CLASSIFICATION Approved For Release 2000/04/26 : CIA-RDP78-05867A000301240007-3

PHOTO ANALYSIS REPORT

Approved For Release 2000/04/26 : CIA-RDP78-05867A000301240007-3

PHOTO NO. 810798 LOT NO. 17477 C 0117N

COUNTRY SINGAPORE PROVINCE

AREA NO	SUBJECT	SUBJECT	SUBJECT	SUBJECT	SUBJECT	SUBJECT	SUBJECT	SUBJECT
346	ADA	AWP	C 26	U 72	MA			
S	A	P	O	R	E	C	A	L
L	T	A	N	K	S	B	L	D
T	I	N	B	G				

25X1A

DATE OF PHOTO	TYPE	QUALITY	CLASS	NO. OF CARDS
	8	2	3	5

CLASSIFICATION Approved For Release 2000/04/26 : CIA-RDP78-05867A000301240007-3

Approved For Release 2000/04/26 : CIA-RDP78-05867A0003012400073

PHOTO NO.	810799	LOT NO.	P4477	REFERENCE	NIS	INVENTORY	2220	2400073										
COUNTRY	HONG KONG		PROVINCE															
AREA NO.	M	SUBJECT	AOA	SUBJECT	AOB	SUBJECT	AOP	SUBJECT	ALA	SUBJECT	AOC	SUBJECT		SUBJECT		SUBJECT		
		5	W	A	N	10	W	A	I	15	C	A	L	T	E	X	20	
		25	T E R M I N A L			30				35							40	
		45				50												

25X1A

(7,16,34)



DATE OF PHOTO	TYPE	QUALITY	CLASS	NO. OF CARDS
	608	2	3	5

CLASSIFICATION Approved For Release 2000/04/26 : CIA-RDP78-05867A0003012400073

PHOTO ANALYSIS REPORT

Approved For Release 2000/04/26 : CIA-RDP78-05867A000301240007-3E

PHOTO NO. 810801 LOT NO. P4477

COUNTRY HONG KONG PROVINCE

AREA NO	SUBJECT	SUBJECT	SUBJECT	SUBJECT	SUBJECT	SUBJECT	SUBJECT	SUBJECT
AL	AOA	AWP	AOD	ALA				
T S U N	5	W A N	10	W A I		15	C A L T E X	20
	25		30			35		40
	45		50					

25X1A

DATE OF PHOTO	TYPE	QUALITY	CLASS	NO. OF CARDS
60	8	2	3	4

CLASSIFICATION Approved For Release 2000/04/26 : CIA-RDP78-05867A000301240007-3E

Approved For Release 2000/04/26 : CIA-RDP78-05867A000301240007-3

PHOTO NO.	810802	LOT NO.	P4577	REFERENCE	N/S	DATE	2222	CLASS	150	GRADE	3E					
COUNTRY	HONG KONG		PROVINCE													
AREA NO.	AL	SUBJECT	AOP	SUBJECT	AJP	SUBJECT	AOD	SUBJECT	ALA	SUBJECT	AOC					
		3	W	A	N	10	W	A	I	15	C	A	L	T	E	20
		25	T	E	R	M	N	A	L	30						40
		45				50										

(7, 16, 30) 25X1A

DATE OF PHOTO	TYPE	QUALITY	CLASS	NO. OF CARDS
60	5	2	3	5

CLASSIFICATION: Approved For Release 2000/04/26 : CIA-RDP78-05867A000301240007-3

Approved For Release 2000/04/26 : CIA-RDP78-05867A000301240007-3E

PHOTO NO.	S1CS01		P 4477		7015		27 21		77 21		77 21		77 21		77 21		77 21		
COUNTRY	HONG KONG																		
AREA NO	AL	SUBJECT	AON	SUBJECT	AOP	SUBJECT	ALA	SUBJECT	AOD	SUBJECT	AOC	SUBJECT		SUBJECT		SUBJECT		SUBJECT	
	TSUN	5	WAN	10	WAI			15	CE	20	TE	35							
	TERMINAL	25		30				35											
		45		50															

25X1A

(7/6,30)



DATE OF PHOTO	TYPE	QUALITY	CLASS	NO. OF CARDS
	60	82	3	5

Approved For Release 2000/04/26 : CIA-RDP78-05867A000301240007-3E

Approved For Release 2000/04/26 : CIA-RDP78-05867A000301240007-3


PHOTO NO. S10805 LOT NO. P4477 REFERENCE NIP DATE 22 22 N

COUNTRY HONG KONG PROVINCE

AREA NO	SUBJECT	SUBJECT	SUBJECT	SUBJECT	SUBJECT	SUBJECT	SUBJECT	SUBJECT
AL	AWA	AWD	AOP	AOC	ALA			
T S U N	5	W A N	10	W A I		15	C A I L T E X	20
T E R M I N A L	25		30			35		40
	45		50					

25X1A

(7,16,30)



DATE OF PHOTO	TYPE	QUALITY	CLASS	NO. OF CARDS
	60 f	2	3	5

CLASSIFICATION Approved For Release 2000/04/26 : CIA-RDP78-05867A000301240007-3

Approved For Release 2000/04/26 : CIA-RDP78-05867A000301240007-3

PHOTO NO.	810805		LOT NO.	P4477		OFFICE	N/A		DATE	22/2/68		LONGITUDE	1240007-3		
COUNTRY	HONG KONG					PROVINCE									
AREA NO.	AL	SUBJECT	SUBJECT	SUBJECT	SUBJECT	SUBJECT	SUBJECT	SUBJECT	SUBJECT	SUBJECT	SUBJECT	SUBJECT	SUBJECT	SUBJECT	
		5	10	15	20	25	30	35	40	45	50				
	T S U N	W A N	W A I	C A R T E X											
	T E R M I N A L														

25X1A

DATE OF PHOTO	TYPE	QUALITY	CLASS	NO. OF CARDS
60	F 2	3	5	
CAPTIONED BY				

Approved For Release 2000/04/26 : CIA-RDP78-05867A000301240007-3

PHOTO ANALYSIS REPORT

Approved For Release 2000/04/26 : CIA-RDP78-05867A000301240007-3

PHOTO NO.	S10807		LOT NO.	P4477		REF ID	NIS 2222		LONGITUDE	2222	
COUNTRY	Hong Kong			PROVINCE							
AREA NO.	AL	SUBJECT	AD	AD	AD	P	AD	C	AD		
	T	5	W	A	N	10	W	A	I	15	C
						30				35	A
		25									E
						50					X
		45									

25X1A

(7, 1, 30)

DATE OF PHOTO	TYPE	QUALITY	CLASS	NO. OF CARDS
60	5	2	3	5
CLASSIFICATION				CAPTIONED BY



Approved For Release 2000/04/26 : CIA-RDP78-05867A000301240007-3

Approved For Release 2000/04/26 : CIA-RDP78-05867A000301240007-3

Next 3 Page(s) In Document Exempt

Approved For Release 2000/04/26 : CIA-RDP78-05867A000301240007-3