


PHOTO NO: 810821 Approved For Release 2000/04/26 : CIA-RDP78-05867A000301240006-4
 MAP REFERENCE: 194535 LATTITUDE: 35 LONGITUDE: 50

COUNTRY: IRAN PROVINCE: KAZVIN

AREA NO	SUBJECT	SUBJECT	SUBJECT	SUBJECT	SUBJECT	SUBJECT	SUBJECT	SUBJECT	SUBJECT
225K	AJD								
K	A	R	A	J	D	O	W	N	\$
E	W	O	E	T	H	E	A	R	C
P	O	W	E	R	H	O	U	\$	E

STATINTL



DATE OF PHOTO	TYPE	QUALITY	CLASS	NO. OF CARDS
2 OCT 61	4	1	4	1

CLASSIFICATION: Approved For Release 2000/04/26 : CIA-RDP78-05867A000301240006-4
 CAPTIONED BY: [REDACTED]

PHOTO NO.	Approved For Release 2000/04/26 : CIA-RDP78-05867A000301240008-4	MAP REFERENCE	LATITUDE	LONGITUDE
COUNTRY	IRAN	PROVINCE	KAZVIN	
AREA NO.	225K	SUBJECT	SUBJECT	SUBJECT
	AJD			
	KARAJ		GENERAL	VIEW
	OF	\$	PILLWAY	PROGRESS
				\$

STATINTL

17	DATE OF PHOTO	TYPE	QUALITY	CLASS	NO. OF CARDS
	2 OCT 61	4	1	4	1

PHOTO NO. 810023		APPROVED FOR RELEASE 2000/04/26 : CIA-RDP78-05867A000301240006-4		MAP REFERENCE		LATITUDE		LONGITUDE	
COUNTRY CUBA				PROVINCE					
AREA NO. 12E		SUBJECT AKU	SUBJECT EF	SUBJECT E51	SUBJECT	SUBJECT	SUBJECT	SUBJECT	SUBJECT
H I G H W A Y		Y	B E T W E E N	H A V A	N A A N D	M A T A N Z A S			
BURNING BUS IN BG.									
(8,28)									
DATE OF PHOTO		TYPE	QUALITY	CLASS	NO. OF CARDS	SOURCE OF PHOTOGRAPH			
Oct 6 1 4		1	3	2	25X1A				
CLASSIFICATION				CAPTIONED BY					
APPROVED FOR RELEASE 2000/04/26 : CIA-RDP78-05867A000301240006-4				[REDACTED]					
FORM NO. 174		1 Jan 56	USE PREVIOUS EDITIONS	PHOTO ANALYSIS REPORT				(201)	

PHOTO NO. *Approved For Release 2000/04/26 : CIA-RDP78-05867A000301240006-4*

COUNTRY: *Cuba* PROVINCE:

AREA NO	SUBJECT	SUBJECT	SUBJECT	SUBJECT	SUBJECT	SUBJECT	SUBJECT	SUBJECT	SUBJECT
<i>12E</i>	<i>AKU</i>	<i>ES1</i>							
<i>H</i>	<i>I</i>	<i>G</i>	<i>H</i>	<i>W</i>	<i>A</i>	<i>Y</i>	<i>B</i>	<i>E</i>	<i>T</i>
<i>N</i>	<i>A</i>	<i>A</i>	<i>N</i>	<i>D</i>	<i>M</i>	<i>A</i>	<i>T</i>	<i>A</i>	<i>N</i>

BURNING BUS IN BG.

(8, 28)

25X1A

DATE OF PHOTO	TYPE	QUALITY	CLASS	NO. OF CARDS	SOURCE OF PHOTOGRAPH
<i>Oct. 6</i>	<i>1</i>	<i>4</i>	<i>1</i>	<i>3</i>	<i>2</i>

CLASSIFICATION: *Approved For Release 2000/04/26 : CIA-RDP78-05867A000301240006-4*

PHOTO NO.		APPROVED FOR RELEASE 2000/04/26 : CIA-RDP78-05867A000301240006-4				LATITUDE		LONGITUDE								
61062		17598														
COUNTRY					PROVINCE											
Cuba																
AREA NO	SUBJECT	SUBJECT	SUBJECT	SUBJECT	SUBJECT	SUBJECT	SUBJECT	SUBJECT	SUBJECT							
12E	ES1															
B	U	R	N	I	N	G	B	U	S	O	N	H	I	G	H	W
A	Y	B	E	T	W	E	E	N	H	A	V	A	N	A	A	N
D	M	A	T	A	N	Z	A	S								
(8, 28)																
										25X1A						
DATE OF PHOTO			TYPE	QUALITY	CLASS	NO. OF CARDS	SOURCE OF PHOTOGRAPH									
Oct. 6 1			4	2	3	1	[REDACTED]									
CLASSIFICATION						CAPTIONED BY										
						[REDACTED]										

PHOTO NO. 810028
 APPROVED FOR RELEASE 2000/04/26 : CIA-RDP78-05867A000300240006-4
 MAP REFERENCE: 7495B
 LATITUDE: 22 W
 LONGITUDE: 82 W

COUNTRY: Cuba PROVINCE:

AREA NO	SUBJECT	SUBJECT	SUBJECT	SUBJECT	SUBJECT	SUBJECT	SUBJECT	SUBJECT	SUBJECT								
IRE	C24	E51															
H	A	V	A	N	A	R	U	I	N	S	15	O	F	E	L	20	
E	N	C	A	N	T	O	D	E	P	A	R	T	M	E	N	T	40
T	O	R	E														

~~(8, 10)~~

25X1A

DATE OF PHOTO	TYPE	QUALITY	CLASS	NO. OF CARDS
Oct 6 1 4	1	3	2	

CLASSIFICATION: Approved For Release 2000/04/26 : CIA-RDP78-05867A000300240006-4
 PHOTO ANALYSIS REPORT
 1 Jun 74 USE PREVIOUS EDITIONS

PHOTO NO. **810627** Approved For Release 2000/04/26 : CIA-RDP78-05867A000301240006-4

COUNTRY **Cuba** PROVINCE

AREA NO	SUBJECT	SUBJECT	SUBJECT	SUBJECT	SUBJECT	SUBJECT	SUBJECT	SUBJECT
12E	c9c	9LA						
C	I	E	N	F	U	E	G	O
								S
								(m n)
I	A	M	A	N	G	U	A	R
								D
								S
T	I	O	N					

(3, 8)

25X1A

DATE OF PHOTO	TYPE	QUALITY	CLASS	NO. OF CARDS	SOURCE OF PHOTOGRAPH
OCT 6 1	4	2	3	2	

Approved For Release 2000/04/26 : CIA-RDP78-05867A000301240006-4
 CLASSIFICATION **Conf** **mal**
 PHOTO ANALYSIS REPORT

Approved For Release 2000/04/26 : CIA-RDP78-05867A000301240006-4

PHOTO NO. *SP0028* MAP REFERENCE. *78-05867A* LATITUDE *82-22W.* LONGITUDE

COUNTRY *Cuba* PROVINCE

AREA NO	SUBJECT	SUBJECT	SUBJECT	SUBJECT	SUBJECT	SUBJECT	SUBJECT	SUBJECT
<i>12E</i>	<i>9LA</i>	<i>913</i>						
<i>A A V A</i>	<i>5 N A</i>		<i>M</i>	<i>10</i>	<i>L</i>	<i>15</i>	<i>A</i>	<i>20</i>
				<i>30</i>		<i>35</i>	<i>M</i>	<i>40</i>
				<i>45</i>				
				<i>50</i>				

(S, 8)

25X1A

DATE OF PHOTO	TYPE	QUALITY	CLASS	NO. OF CARDS
<i>04 6 1</i>	<i>4</i>	<i>1</i>	<i>3</i>	<i>2</i>

Approved For Release 2000/04/26 : CIA-RDP78-05867A000301240006-4

CLASSIFICATION *Conf* *MBJ*

PHOTO ANALYSIS REPORT

PHOTO NO. **816529** Approved For Release 2000/04/26 CIA-RDP78-05867A000301240006-4
 MAP REFERENCE: _____ LATITUDE _____ LONGITUDE **82-22 W**


COUNTRY **Cuba** PROVINCE _____

AREA NO	SUBJECT	SUBJECT	SUBJECT	SUBJECT	SUBJECT	SUBJECT	SUBJECT	SUBJECT	SUBJECT
12E	9JD								
H A V A N A			C	L	O	T	H	N	G
R E D	I	S	P	L	A	Y	O	F	M
R Y	U	N	I	F	O	R	M	S	I

FOR MILITIA.

(3)

25X1A



DATE OF PHOTO	TYPE	QUALITY	CLASS	NO. OF CARDS
Oct 6 1	4	1	3	1

Approved For Release 2000/04/26 CIA-RDP78-05867A000301240006-4
 CONF

Approved For Release 2000/04/26 : CIA-RDP78-05867A000301240006-4

PHOTO NO. *81000* MAP REFERENCE *3-384* LONGITUDE *P2-22 W.*

COUNTRY *Cuba* PROVINCE

AREA NO	SUBJECT	SUBJECT	SUBJECT	SUBJECT	SUBJECT	SUBJECT	SUBJECT	SUBJECT
<i>12E</i>	<i>C9C</i>							
<i>H A V A N A</i>			<i>C H I C O</i>			<i>M</i>	<i>E X H I B</i>	
<i>I T</i>								

8

DATE OF PHOTO	TYPE	QUALITY	CLASS	NO. OF CARDS
<i>Oct 6 1</i>	<i>4</i>	<i>1</i>	<i>3</i>	<i>1</i>

Approved For Release 2000/04/26 : CIA-RDP78-05867A000301240006-4

FORM NO. 174 USE PREVIOUS EDITIONS PHOTO ANALYSIS REPORT (20)

PHOTO NO. 810631
 MAP REFERENCE
 LATITUDE
 LONGITUDE
 Approved For Release 2000/04/26 : CIA-RDP78-05867A000301240006-4

COUNTRY SOUTHERN RHODESIA PROVINCE

AREA NO	SUBJECT	SUBJECT	SUBJECT	SUBJECT	SUBJECT	SUBJECT	SUBJECT	SUBJECT
5Y	AHR	CZE						
SALI	BUR	Y						
RO								
ORP								

(TOBACCO EXPORT OF)
 SWAREHOUSE OF
 SALISBURY TOBACCO EXPORT CO.

STATINTL

7-24

DATE OF PHOTO	TYPE	QUALITY	CLASS	NO. OF CARDS
APR 16 1	4	1	11	2

CLASSIFICATION Approved For Release 2000/04/26 : CIA-RDP78-05867A000301240006-4

Approved For Release 2000/04/26 : CIA-RDP78-05867A000301240006-4

PHOTO NO. 810552

COUNTRY SOUTHERN RHODESIA

AREA NO. 5Y

SUBJECT A J B A 4 Q A 4 F

STAT I O N N O T I S M A I N P O W E R L I N E S F E R K A R I B A W H I C H S U P P L I E S A L L P O W E R F O R C I T Y C O A L I N

STATINTL

DATE OF PHOTO	TYPE	QUALITY	CLASS	NO. OF CARDS
APRIL 61	4	1	4	3

PHOTO NO. **Approved For Release 2000/04/26 : CIA-RDP78-05867A0003012400064**

COUNTRY **SOUTHERN RHODESIA** PROVINCE

AREA NO	SUBJECT	SUBJECT	SUBJECT	SUBJECT	SUBJECT	SUBJECT	SUBJECT	SUBJECT
5Y	C62	C28	C29	C36				
5	5	10	15	20				
5	5	10	15	20				
25	25	30	35	40				
45	45	50						

6-7

DATE OF PHOTO	TYPE	QUALITY	CLASS	NO. OF CARDS
APR 16 1	4	1	4	4

CLASSIFICATION **Approved For Release 2000/04/26 : CIA-RDP78-05867A0003012400064**


PHOTO NO: **Approved For Release 2000/04/26 CIA-RDP78-05867A000301240006-4**

COUNTRY: **SOUTHERN RHODESIA**

AREA NO	SUBJECT	SUBJECT	SUBJECT	SUBJECT	SUBJECT	SUBJECT	SUBJECT	SUBJECT	SUBJECT
5Y	C62	C28	C2G	C30					
SAL	BURY								
CITY	MEIKLE								
ON									

↓ LEFT

STATINTL



DATE OF PHOTO	TYPE	QUALITY	CLASS	NO. OF CARDS
APRIL 6 1 4	1	4	4	4

Approved For Release 2000/04/26 : CIA-RDP78-05867A000301240006-4
ID: A66561

Approved For Release 2000/04/26 : CIA-RDP78-05867A000301240006-4

Approved For Release 2000/04/26 : CIA-RDP78-05867A000301240006-4

PHOTO NO.	LOT NO.	MAP REFERENCE	LATITUDE	LONGITUDE
Approved For Release 2000/04/26 : CIA-RDP78-05867A000301240006-4				
COUNTRY	PROVINCE			
UNION OF SOUTH AFRICA	TRANSVAAL			
AREA NO	SUBJECT	SUBJECT	SUBJECT	SUBJECT
48 Y	AED			
V	F	R	E	F
R	I	N	G	
R	B	V	L	E
P	A	R	K	

12-25					STATINTL
DATE OF PHOTO	TYPE	QUALITY	CLASS	NO. OF CARDS	[REDACTED]
5 1	3	1	4	1	
CLASSIFICATION			CAPTIONED BY		
010			JP		

Approved For Release 2000/04/26 : CIA-RDP78-05867A000301240006-4

PHOTO NO. 12 LOT NO. 120 MAP REFERENCE C LATITUDE 28 40 S LONGITUDE 27 38 E

COUNTRY UNION OF SOUTH AFRICA PROVINCE TRANSVAAL

AREA NO 48 Y SUBJECT A9F SUBJECT SUBJECT SUBJECT SUBJECT SUBJECT SUBJECT SUBJECT

V E R E E N I G I N G 15 I S C O R 20

T E E L 25 P L A N T 30 V A N 35 D E R 40 B

Y L E 45 P A R K 50 1

STATINTL

12

DATE OF PHOTO	TYPE	QUALITY	CLASS	NO. OF CARDS
	51	30	14	1

CLASSIFICATION SECRET CAPTIONED BY JP

PHOTO NO. *Approved For Release 2000/04/26 CIA-RDP78-05867A000301240006-4 E*

COUNTRY *KOREA* PROVINCE *PYONGAN-NAMDO*

AREA NO	SUBJECT	SUBJECT	SUBJECT	SUBJECT	SUBJECT	SUBJECT	SUBJECT	SUBJECT
<i>416 L</i>	<i>ARD</i>							
<i>NAMP</i>	<i>ARD</i>							
<i>P</i>	<i>ARD</i>							

10	15	20
<i>\$ MELTING</i>	<i>\$ H O</i>	
<i>\$ MELTERY</i>		

(13)

STATINTL

DATE OF PHOTO	TYPE	QUALITY	CLASS	NO. OF CARDS
<i>August 6 1 1</i>	<i>1</i>	<i>2</i>	<i>4</i>	<i>1</i>

Approved For Release 2000/04/26 : CIA-RDP78-05867A000301240006-4

PHOTO NO.		LOT NO.		MAP REFERENCE		LATITUDE		LONGITUDE	
Approved For Release 2000/04/26		CIA-RDP78-05867A000301240006-4		38 45 N		125 37 E			
COUNTRY				PROVINCE					
KOREA				HWANGHAE-DO					
AREA NO.		SUBJECT	SUBJECT	SUBJECT	SUBJECT	SUBJECT	SUBJECT	SUBJECT	SUBJECT
514 L		R3D	AKN						
5	10	15	20	25	30	35	40	45	50
SON	NIM	LOADING	COCK	EAT	HWANGHAE	IRON	W	ORK	
(12, 27)									
STATINTL									

DATE OF PHOTO		TYPE	QUALITY	CLASS	NO. OF CARDS	SOURCE OF PHOTOGRAPH			
August 6 1		A	2	4	2				

CLASSIFICATION		CAPTIONED BY	
020		R2	

PHOTO NO. *75-2117* LOT NO. *75-2117* MAP REFERENCE *75-2117* LATITUDE *38° 10' N* LONGITUDE *124° 06' 47" E*

COUNTRY *KOREA* PROVINCE *HWANGHAE - DD*

AREA NO.	SUBJECT	SUBJECT	SUBJECT	SUBJECT	SUBJECT	SUBJECT	SUBJECT	SUBJECT	SUBJECT
<i>516L</i>	<i>A9D</i>								
<i>5</i>	<i>1 N W O N</i>	<i>5</i>	<i>6 U N</i>	<i>10</i>	<i>15</i>	<i>16 A</i>	<i>15</i>	<i>20</i>	<i>20</i>
<i>25</i>	<i>R O N</i>	<i>25</i>	<i>M I N E</i>	<i>30</i>	<i>35</i>	<i>35</i>			
<i>30</i>		<i>30</i>							

PART 1 OF 2 PART PART *See CIA 810461*

(1, 14, 19)

STATINTL

DATE OF PHOTO	TYPE	QUALITY	CLASS	NO. OF CARDS	SOURCE OF PHOTOGRAPH
<i>August 61</i>	<i>4</i>	<i>2</i>	<i>4</i>	<i>1</i>	

CLASSIFICATION *NO* CAPTIONED BY *RL*
 Approved For Release 2000/04/28 : CIA-RDP78-05867A000301240006-47E
 PHOTO ANALYSIS REPORT

Approved For Release 2000/04/26 : CIA-RDP78-05867A000301240004 E

PHOTO NO.		LOT I.D.		MAP REFERENCE		LATITUDE		LONGITUDE	
5166		A9D		78-05867A		30 12		124 00 04 E	
COUNTRY				PROVINCE					
KOREA				HWANGHAE-DO					
AREA NO.		SUBJECT	SUBJECT	SUBJECT	SUBJECT	SUBJECT	SUBJECT	SUBJECT	SUBJECT
5166		A9D							
31 NW		5 W	ON	10	G	4	N	15	H A S O N G
R O N		25	M I N E	30				35	1
		45		50					40
PART 2 OF 2 PT. PAD.						SEE CIA 810640			
(1, 14, 19)						STATINTL			
DATE OF PHOTO		TYPE	QUALITY	CLASS	NO. OF CARDS	SOURCE OF PHOTOGRAPH			
August 6		1 A	2	4	1	[REDACTED]			
CLASSIFICATION				CAPTIONED BY					
[REDACTED]				[REDACTED]					

Approved For Release 2000/04/26 : CIA-RDP78-05867A000301240004 E

FORM NO. 74 USE PREVIOUS EDITIONS PHOTO ANALYSIS REPORT

Approved For Release 2000/04/26 : CIA-RDP78-05863A000301240006-4 E

PHOTO NO. 11612		LOT NO.		MAP REFERENCE		LATITUDE		LONGITUDE	
COUNTRY KOREA				PROVINCE PYONGAN-NAMDO					
AREA NO. 416 L	SUBJECT A9F	SUBJECT	SUBJECT	SUBJECT	SUBJECT	SUBJECT	SUBJECT	SUBJECT	SUBJECT
5	10	15	20	25	30	35	40	45	50
K A N G S O N		S T R U C T U R A L		S T E E L		S H O P O F		K A N G S O	
N A T E E L		W K S		(WORKS)					
(12)									
STATINTL									
DATE OF PHOTO		TYPE	QUALITY	CLASS	NO. OF CARDS	SOURCE OF PHOTOGRAPH			
AUGUST 6 1 1		1	2	4	1	[REDACTED]			
CLASSIFICATION				CAPTIONED BY					
SECRET				[REDACTED]					

Approved For Release 2000/04/26 : CIA-RDP78-05863A000301240006-4 E

FORM 174 174 USE PREVIOUS EDITIONS

PHOTO ANALYSIS REPORT

(23)

PHOTO NO. SIUG43 LOT NO. MAP REFERENCE. LATITUDE LONGITUDE
 Approved For Release 2000/04/26 : CIA-RDP78-05867A000301240006-4

COUNTRY KOREA PROVINCE RYONGAN-PUKT

AREA NO.	SUBJECT	SUBJECT	SUBJECT	SUBJECT	SUBJECT	SUBJECT	SUBJECT	SUBJECT	SUBJECT
<u>376L</u>	<u>AFD</u>	<u>A59</u>							
<u>K</u>	<u>U</u>	<u>Φ</u>	<u>U</u>	<u>G</u>	<u>1</u>	<u>-</u>	<u>M</u>	<u>E</u>	<u>T</u>
<u>T</u>	<u>Y</u>	<u>P</u>	<u>E</u>	<u>L</u>	<u>A</u>	<u>T</u>	<u>H</u>	<u>E</u>	<u>R</u>

PRODUCED AT
KUSONG MACHINE TOOL PLANT

(21) STATINTL

DATE OF PHOTO	TYPE	QUALITY	CLASS	NO. OF CARDS	SOURCE OF PHOTOGRAPH
<u>Aug</u>	<u>6</u>	<u>1</u>	<u>1</u>	<u>2</u>	<u>4</u>
					<u>2</u>

CLASSIFICATION 040 CAPTIONED BY PL
 Approved For Release 2000/04/26 : CIA-RDP
 FORM NO. 174 USE PREVIOUS EDITIONS PHOTO ANALYSIS REPORT

Approved For Release 2000/04/26 : CIA-RDP78-05867A000301240006-4 E

PHOTO NO.		LOT NO.		MAP REFERENCE		LATITUDE		LONGITUDE	
K 0064		S 170		C 100		38 00		124 00	
COUNTRY				PROVINCE					
KOREA				PYONGAN - PUKTO					
AREA NO.	SUBJECT	SUBJECT	SUBJECT	SUBJECT	SUBJECT	SUBJECT	SUBJECT	SUBJECT	SUBJECT
316 L	AS2	ASX							
K U S O N G	5		10	M A C H I N E	15		\$ H O P	20	
O F	25	K U S O N G	30	M A C H I N E	35		T	40	
O O L	45	P L A N T	50						
(21)									
STATINTL									
DATE OF PHOTO		TYPE	QUALITY	CLASS	NO. OF CARDS	SOURCE OF PHOTOGRAPH			
August 6 1		1	2	4	2				
CLASSIFICATION				CAPTIONED BY					
				098 PL					
FORM NO. 174 USE PREVIOUS EDITIONS									
Approved For Release 2000/04/26 : CIA-RDP78-05867A000301240006-4 E									
PHOTO ANALYSIS REPORT									

Approved For Release 2000/04/26 : CIA-RDP78-05867A000301240006-4 7 E

PHOTO NO. 810545	LOT NO.	MAP REFERENCE	LATITUDE	LONGITUDE
------------------	---------	---------------	----------	-----------

COUNTRY KOREA	PROVINCE HANGYONG-NAMDO
---------------	-------------------------

AREA NO 216 L	SUBJECT AFD	SUBJECT B59	SUBJECT	SUBJECT	SUBJECT	SUBJECT	SUBJECT	SUBJECT	SUBJECT
---------------	-------------	-------------	---------	---------	---------	---------	---------	---------	---------

5	10	15	20
25	30	35	40
45	50		

H U N G N A M M A C H I N E S H O P
 F O F R Y O N G G U N G M A C H I
 N E F A C T O R Y

FACTORY PRODUCES AN 8-METER TURNING LATHE AND A 3,000 TON PRESS

(8,21)

STATINTL

DATE OF PHOTO	TYPE	QUALITY	CLASS	NO. OF CARDS	SOURCE OF PHOTOGRAPH
August 6 1 1		2	4	2	

CLASSIFICATION	CAPTIONED BY
Approved For Release 2000/04/26 : CIA-RDP78-05867A000301240006-4 7 E	OLD LL

PHOTO NO. S10516 LOT NO. 3009 MAP REFERENCE. 53 LATITUDE 50°00'00" N LONGITUDE 12°00'06" E
 Approved For Release 2000/04/26 : CIA-RDP78-05867A000801240006-5

COUNTRY USSR PROVINCE

REA NO	SUBJECT	SUBJECT	SUBJECT	SUBJECT	SUBJECT	SUBJECT	SUBJECT	SUBJECT
<u>B167 N</u>	<u>C46</u>	<u>AKU</u>						
<u>M O S C O W</u>			<u>K A R L</u>			<u>M A R X</u>		<u>S T</u>
<u>A T U T E</u>								

(8, 10, 10)

25X1A

DATE OF PHOTO	TYPE	QUANTITY	CLASS	NO. OF CARDS
<u>Oct</u>	<u>6</u>	<u>1</u>	<u>2</u>	<u>2</u>
		<u>2</u>	<u>3</u>	<u>2</u>

Approved For Release 2000/04/26 : CIA-RDP78-05867A000301240006-4

PHOTO NO. 81057	LOT NO.	MAP REFERENCE	LATITUDE	LONGITUDE
COUNTRY USSR				
AREA NO. B107 N	SUBJECT 2BC	SUBJECT E6B		
M O F C O W			M I L I T A R Y	V E H

DURING 22nd PARTY CONGRESS. NOTE BUBBLE
 LIKE STRUCTURE ON ~~VEHICLE~~ AT RIGHT CENTER

(3, 7, 10, 14)

25X1A

DATE OF PHOTO	TYPE	QUALITY	CLASS	NO. OF CARDS	SC
OUT 614232					

Approved For Release 2000/04/26 : CIA-RDP78-05867A00030-1270008-4

PHOTO NO. [] LOT NO. [] MAP REFERENCE [] LATITUDE [] LONGITUDE []

COUNTRY USSR PROVINCE []

AREA NO.	SUBJECT	SUBJECT	SUBJECT	SUBJECT	SUBJECT	SUBJECT	SUBJECT	SUBJECT
<u>B167N</u>	<u>B38</u>	<u>B3M</u>	<u>B43</u>					
<u>MOSCOW</u>			<u>ROCKET</u>			<u>PROBE</u>		
<u>USED</u>	<u>IN</u>		<u>SPACE</u>			<u>EXPLO</u>		
<u>RATION</u>						<u>ON</u>	<u>DISPLAY</u>	<u>OF</u>
<u>PAVILION OF ACADEMY OF SCIENCES</u>								
<u>(4, 8, 23)</u>								
25X1A								
DATE OF PHOTO	TYPE	QUALITY	CLASS	NO. OF CARDS				
<u>Oct</u>	<u>61</u>	<u>1</u>	<u>23</u>					

PHOTO NO. *811647* LOT NO. *722* MAP REFERENCE *3301270006-4* LATITUDE *33° 30' E* LONGITUDE *101° 30' E*
 Approved For Release 2000/04/26 : CIA-RDP78-05867A000301270006-4

COUNTRY *USSR* PROVINCE

AREA NO.	SUBJECT	SUBJECT	SUBJECT	SUBJECT	SUBJECT	SUBJECT	SUBJECT	SUBJECT	SUBJECT
<i>B107A</i>	<i>C9C</i>	<i>C94</i>	<i>ZBC</i>	<i>ZJR</i>					
<i>NO & C O W</i>			<i>M I L I T A R Y</i>						<i>\$ E C</i>
<i>U R I T Y</i>		<i>G U A R D S</i>							<i>A T K R E M</i>
<i>L I N</i>									

DURING 22nd PARTY CONGRESS

(7, 8, 10, 19) 25X1A

DATE OF PHOTO	TYPE	QUALITY	CLASS	NO. OF CARDS
<i>Oct 61</i>	<i>3</i>	<i>2</i>	<i>3</i>	<i>4</i>

Approved For Release 2000/04/26 : CIA-RDP78-05867A000301240006-4

PHOTO NO. [] LOT NO. [] MAP REFERENCE [] LATITUDE [] LONGITUDE []
COUNTRY [] PROVINCE []

AREA NO	SUBJECT	SUBJECT	SUBJECT	SUBJECT	SUBJECT	SUBJECT	SUBJECT	SUBJECT	SUBJECT
BIRIN	C92	C94	AKA	ZIR					
M O I C O W			DELEGATE						
22nd			PARTY						

ENTERING KREMLIN.

(7, 8, 10, 19)

25X1A

DATE OF PHOTO	TYPE	QUALITY	CLASS	NO. OF CARDS
OCT 6 1 2	2	2	3	4

Approved For Release 2000/04/26 : CIA-RDP78-05867A000301240006-4

Approved For Release 2000/04/26 : CIA-RDP78-05867A000301240006-4

PHOTO NO. 2000 LOT NO. 15 MAP REFERENCE 37 35 E LATITUDE 55 15 N LONGITUDE 37 35 E

COUNTRY	USSR							
AREA NO	C167N		2JR		C9C		C94	
	M O S C O W		K R E M L I N		S E C U R I T Y		G U A R	
	R D P A T		K R E M L I N		S E C U R I T Y		G U A R	

DURING 22nd PARTY CONGRESS

(37810)

25X1A
 [REDACTED]

DATE OF PHOTO	TYPE	QUALITY	CLASS	NO. OF CARDS
Oct 6 1 2	2	2	3	2

Approved For Release 2000/04/26 : CIA-RDP78-05867A000301240006-4

CONF RL

PHOTO NO. **810652** **P3992** **C** **77** **55N 106E 52E**
 Approved For Release 2000/04/26 : CIA-RDP78-05867A000301240006-4

COUNTRY **MONGOLIA** PROVINCE

AREA NO.	SUBJECT	SUBJECT	SUBJECT	SUBJECT	SUBJECT	SUBJECT	SUBJECT	SUBJECT	SUBJECT
CL	D36								
				10		15			20
					(NR)			TULA	
				30					40
				50					

ULAN BATOR RIVER

(129) STATINTL

DATE OF PHOTO	TYPE	QUALITY	CLASS	NO. OF CARDS
61	4	2	4	1

Approved For Release 2000/04/26 : CIA-RDP78-05867A000301240006-4
OLD **MEM**

PHOTO NO. 810653 Approved For Release 2000/04/26 : CIA-RDP78-05867A000301240006-4
 MAP REFERENCE P3992 C LATITUDE 47 55N LONGITUDE 106 53E

COUNTRY MONGOLIA PROVINCE

AREA NO.	SUBJECT	SUBJECT	SUBJECT	SUBJECT	SUBJECT	SUBJECT	SUBJECT	SUBJECT	SUBJECT
CL	AKH	C68	DID	AKC					
ULHAN	BATOR				LOOKING				
OVER	CITY								

STATINTL

(16, 28')

DATE OF PHOTO	TYPE	QUALITY	CLASS	NO. OF CARDS
6/4	4	2	4	4

CLASSIFIED BY 040 Approved For Release 2000/04/26 : CIA-RDP78-05867A000301240006-4
 WEDM

PHOTO NO. 810654
 APPROVED FOR RELEASE 2000/04/26 : CIA-RDP78-05867A000301240006-4
 REFERENCE P3992 C
 LATITUDE 47 55N
 LONGITUDE 106 53E

COUNTRY MONGOLIA PROVINCE

AREA NO.	SUBJECT	SUBJECT	SUBJECT	SUBJECT	SUBJECT	SUBJECT	SUBJECT	SUBJECT	SUBJECT
CL	C62	AKU							
U L A N	B	A T O R	10			L O O K I N G	15		20
N O R T H	25	O V E R	30			C I T Y	35		40
	45		50						

STATINTL

DATE OF PHOTO	TYPE	QUALITY	CLASS	NO. OF CARDS
6 1 4	2	4	2	

CAPTIONED BY

PHOTO NO. 810655
 APPROVED FOR RELEASE 2000/04/26
 REFERENCE: P3992
 LATITUDE: 47° 55' N
 LONGITUDE: 100° 53' E
 CIA-RDP78-05867A000301240006-5

COUNTRY: MONGOLIA
 PROVINCE:

AREA NO.	SUBJECT	SUBJECT	SUBJECT	SUBJECT	SUBJECT	SUBJECT	SUBJECT	SUBJECT	SUBJECT							
CL	CIR															
U	L	A	N	B	A	T	O	R	E	M	E	R	G	E	N	C
Y	O	P	E	R	A	T	I	O	A	T	H	O	S	P	I	
T	A	L														

DATE OF PHOTO	TYPE	QUALITY	CLASS	NO. OF CROS	CAPTIONED BY
61	A'2	4	1		

PHOTO NO. **Approved For Release 2000/04/26 : CIA-RDP78-05867A000301240006-4**

COUNTRY **810574** PROVINCE

AREA NO **OL** SUBJECT **C44** SUBJECT SUBJECT SUBJECT SUBJECT SUBJECT SUBJECT

LATE ⁵ **MEDIA** ¹⁰ **EVAL** ¹⁵ **RUINED** ²⁰
FORTRES ²⁵ **S** ³⁰ **IN** ³⁵ **CENTRAL** ⁴⁰
MONGOLIA ⁴⁵ ⁵⁰

DATE OF PHOTO TYPE QUALITY CLASS **(1, 8, 10)** NO. OF CARDS **STATINTL**

6 **1** **4** **2** **4** **1**

CLASSIFICATION **Approved For Release 2000/04/26 : CIA-RDP78-05867A000301240006-4**
 FORM NO. **174** USE PREVIOUS EDITIONS **PHOTO ANALYSIS REPORT**

PHOTO NO. **810657** **P3992** APPROVED FOR RELEASE 2000/04/26 : CIA-RDP78-05867A000301240006-4

COUNTRY **MONGOLIA**

AREA NO	SUBJECT	SUBJECT	SUBJECT	SUBJECT	SUBJECT	SUBJECT	SUBJECT	SUBJECT
CL	C44							
L	A	T	E	M	E	D	I	E
F	O	R	T	R	E	S	I	N
M	O	N	G	O	L	I	A	

DATE OF PHOTO	TYPE	QUALITY	CLASS	NO. OF COPIES
	6	1	4	2
			4	1

CLASSIFICATION **STATINTL**
 CAPTIONED BY **MEDM**
 APPROVED FOR RELEASE 2000/04/26 : CIA-RDP78-05867A000301240006-4
 PHOTO ANALYSIS REPORT

PHOTO NO. 810658 REFERENCE P3992 LATITUDE 47 LONGITUDE 1240006-45E

COUNTRY	MONGOLIA							
AREA NO	SUBJECT	SUBJECT	SUBJECT	SUBJECT	SUBJECT	SUBJECT	SUBJECT	SUBJECT
CL	AHV	C81	C44					
KARAKORUM			(NR)			IRRIGA		
TION		PIPE						

DATE OF PHOTO	TYPE	QUALITY	CLASS	NO. OF CARDS	STATINTL
61	4	2	4	3	[REDACTED]
CLASSIFICATION				CAPTIONED BY	
DUO				MEDM	

PHOTO NO. **Approved For Release 2000/04/26 : CIA-RDP78-05867A000301240006-4E**
 8105-5 P3992

COUNTRY	MONGOLIA							
AREA NO	CL	SUBJECT	SUBJECT	SUBJECT	SUBJECT	SUBJECT	SUBJECT	SUBJECT
		5	10	15	20	25	30	35
		35	40	45	50			

KARAKORUM LOKING
 VER IRRIGATED LAND A
 ND TOWN. PART OF 5
 PART PANORAMA SEE CIA TO

STATINTL

(1, 24, 6, 28)

DATE OF PHOTO	TYPE	QUALITY	CLASS	NO. OF CARDS
	614	2	4	4



CAPTIONED BY
 MERM

Approved For Release 2000/04/26 : CIA-RDP78-05867A000301240006-4

PHOTO NO. 810660 P3992 C 47 100 100 100 100 100 100 100 100 100

COUNTRY	MONGOLIA								PROVINCE
AREA NO.	CL	SUBJECT	SUBJECT	SUBJECT	SUBJECT	SUBJECT	SUBJECT	SUBJECT	SUBJECT
		DID	DIP	AKU					
	KARAKORUM				LOO			KING	
	VER							LAND	
									TEMPLE ERDENI JO

AT RIGHT. PART 2 OF 5 PART PANORAMA
SEE CIA TO

STATINTL

(1, 24, 28)



DATE OF PHOTO	TYPE	QUALITY	CLASS	NO. OF CARDS
61	4	2	4	3

CAPTIONED BY

Approved For Release 2000/04/26 : CIA-RDP78-05867A000301240006-4

PHOTO NO. 810551
 MAP REFERENCE Y 3772
 LATITUDE 77
 LONGITUDE 105 E
 Approved For Release 2000/04/26 : CIA-RDP78-05867A000301240006-4

COUNTRY
 PROVINCE

AREA NO	SUBJECT	SUBJECT	SUBJECT	SUBJECT	SUBJECT	SUBJECT	SUBJECT	SUBJECT
02	AHV	AH4	DIP	AKU	044			
				(NR)	LOOKING			
					LAND			
					TEMPLE ENCLOSURE			

OF ERDENI JO AT LEFT. PART 3 OF 5
 PART PANORAMA SEE CIA TO

STATINTL

DATE OF PHOTO	TYPE	QUALITY	CLASS	NO. OF CARDS
				5

CLASSIFICATION
 CAPTIONED BY

PHOTO NO. 810662 P 3772 APPROVED FOR RELEASE 2000/04/26 CIA-RDP78-05867A000301240006-4 E

COUNTRY MONGOLIA PROVINCE

AREA NO	SUBJECT	SUBJECT	SUBJECT	SUBJECT	SUBJECT	SUBJECT	SUBJECT	SUBJECT
CL	AHV	AH4	DIP	AKU				
K	A	R	A	K	O	R	U	M
V	E	R	I	R	R	I	G	A

LOOKING VER IRRIGATED LAND PART 4 OF 5

PART PANORAMA SEE CIA TO

STATINTL

DATE OF PHOTO	TYPE	QUALITY	CLASS	NO. OF CARDS
6 1 4	4	2	4	4

CLASSIFICATION APPROVED FOR RELEASE 2000/04/26 CIA-RDP78-05867A000301240006-4 PHOTO ANALYSIS REPORT

PHOTO NO. 81063 P 3792

COUNTRY MONGOLIA PROVINCE

AREA NO CL SUBJECT AHV AH4 AKU DIP A4G

K A R A K O R U M (AK) L O O K I N G 20

V E R I R R I G A T E D L A N D. 40

N O T E 45 R O A D 50 A N D P O W E R L I N E S.

PART 5 OF 5 PART PANORAMA SEE CIA - TO -

STATINTL

(1,24) 20 23 7

DATE OF PHOTO	TYPE	QUALITY	CLASS	NO. OF CARDS
6 1 4	2	4	5	

PHOTO NO. **Approved For Release 2000/04/26 : CIA-RDP78-05867A000301240006-4**

810661		539722		LATITUDE		LONGITUDE	
COUNTRY MONGOLIA				PROVINCE			
AREA NO	SUBJECT	SUBJECT	SUBJECT	SUBJECT	SUBJECT	SUBJECT	SUBJECT
CL	DIP	AH4					
	5		10		15		20
TERRAIN			IN		WESTERN		M
	25		30		35		40
ONGOLIA			HEAD		QUARTER		R
	45		50				
OF			COOPERATIVE				

STATINTL

(1,24)



DATE OF PHOTO	TYPE	QUALITY	CLASS	NO. OF CARDS
61	4	2	4	2

CLASSIFICATION **SECRET** CAPTIONED BY **WCDM**

FORM NO. 174 USE PREVIOUS EDITIONS **Approved For Release 2000/04/26 : CIA-RDP78-05867A000301240006-4**

PHOTO ANALYSIS REPORT

Approved For Release 2000/04/26 : CIA-RDP78-05867A000301240006-4

PHOTO NO. 810664 LOT NO. MAP REFERENCE C LATITUDE 47 10N LONGITUDE 102 45E

COUNTRY MONGOLIA PROVINCE WAL 286A

AREA NO	SUBJECT	SUBJECT	SUBJECT	SUBJECT	SUBJECT	SUBJECT	SUBJECT	SUBJECT
CL	DID							
K A R A	K O R U M			①	E R R A I N			
N W	M O N G O L I A				H D G T R			
O F	C O O P							

ERATIVE

DATE OF PHOTO	TYPE	QUALITY	CLASS	NO. OF CARDS	SOURCE OF PHOTOGRAPH
	6 1	4	2	4	

PHOTO NO. 810665 25992 Approved For Release 2000/04/26 : CIA-RDP78-05867A000301240006-4

COUNTRY MONGOLIA		PROVINCE													
AREA NO CL	SUBJECT DIP	SUBJECT AH3	SUBJECT	SUBJECT	SUBJECT	SUBJECT	SUBJECT	SUBJECT	SUBJECT						
T	E	R	A	I	N	I	N	W	E	S	T	E	R	N	M
O	N	G	O	L	A.	H	O	R	S	E	S	G	R	A	Z
I	N	G.													

STATINTL

DATE OF PHOTO	TYPE	QUALITY	CLASS	NO. OF CARDS
	6 1 4	2	4	2



CLASSIFICATION OUC	CAPTIONED BY MEM
-----------------------	---------------------

FORM NO. 174 1 Jun 56 Approved For Release 2000/04/26 : CIA-RDP78-05867A000301240006-4

PHOTO ANALYSIS REPORT

Approved For Release 2000/04/26 : CIA-RDP78-05867A000301240006-4

PHOTO NO. 810666 LOT NO. MAP REFERENCE C LATITUDE 47 10 N LONGITUDE 103 45 E

COUNTRY MONGOLIA PROVINCE Wab 386A

AREA NO	SUBJECT	SUBJECT	SUBJECT	SUBJECT	SUBJECT	SUBJECT	SUBJECT	SUBJECT
CL	AH3	DD						
	5	10						
	15	20						
	25	30						
	35	40						
	45	50						

ARARADORUM DERRAIN
 N W E FERN MONGOLIA
 HERD GRAZING

1, 24

DATE OF PHOTO	TYPE	QUALITY	CLASS	NO. OF CARDS	SOURCE OF PHOTOGRAPH
	1	2	21		


CLASSIFICATION: Approved For Release 2000/04/26 : CIA-RDP78-05867A000301240006-4

PHOTO NO. **810665** **P3992** **Approved For Release 2000/04/26 : CIA-RDP78-05867A000301240006-4**

COUNTRY MONGOLIA		PROVINCE							
AREA NO CL	SUBJECT DIP	SUBJECT AH3	SUBJECT DIG	SUBJECT	SUBJECT	SUBJECT	SUBJECT	SUBJECT	SUBJECT
T	E	R	R	A	I	N	W	E	T
O	N	G	O	L	I	A.	H	F	R
N	G.								

STATINTL

DATE OF PHOTO	TYPE	QUALITY	CLASS	NO. OF CARDS
6 1 4	3	4	4	3
CLASSIFICATION 040			CAPTIONED BY MEDM	



Approved For Release 2000/04/26 : CIA-RDP78-05867A000301240006-4

PHOTO NO. 810667 LOT NO. MAP REFERENCE C LATITUDE 47 10N 102 45E

COUNTRY MONGOLIA		PROVINCE							
AREA NO CL	SUBJECT AKV	SUBJECT AHV	SUBJECT DIB	SUBJECT	SUBJECT	SUBJECT	SUBJECT	SUBJECT	SUBJECT
KARAKORUM	5	10	HARVEST	15	M	20			
ACHIMEB	25	30	UP	35	FOR	CHECK	40		
C	45	50							

IN COURSE OF DAY'S DRIVE IN W.
MONGOLIA

1, 24, 28

DATE OF PHOTO	TYPE	QUALITY	CLASS	NO. OF CARDS	SOURCE OF PHOTOGRAPH
6	1	H	2	4	
CLASSIFICATION					CAPTIONED BY

Approved For Release 2000/04/26 : CIA-RDP78-05867A000301240006-4

PHOTO NO. **810667** **P3992** APPROVED FOR RELEASE 2000/04/26 : CIA-RDP78-05867A000301240006-4

COUNTRY **MONGOLIA** PROVINCE

AREA NO	SUBJECT	SUBJECT	SUBJECT	SUBJECT	SUBJECT	SUBJECT	SUBJECT	SUBJECT
CL	DIP	AH4	AKU					
H	A	R	V	E	S	T	M	A
E	D	U	P	F	O	R	C	H
O	I	U	R	S	E	O	F	D

EDUP FOR CHECK IN C
OURSE OF DAY \$ DRIVE IN WESTERN
MONGOLIA.

STATINTL

DATE OF PHOTO	TYPE	QUALITY	CLASS	NO. OF CARDS
6 1 4	2	4	3	3

CLASSIFICATION **TOP SECRET** CAPTIONED BY **MEDM** APPROVED FOR RELEASE 2000/04/26 : CIA-RDP78-05867A000301240006-4

PHOTO NO. **810668** **P399Z** **Approved For Release 2000/04/26 : CIA-RDP78-05867A000301240006-4**

COUNTRY **MONGOLIA** PROVINCE

AREA NO	SUBJECT	SUBJECT	SUBJECT	SUBJECT	SUBJECT	SUBJECT	SUBJECT	SUBJECT
CL	D36	D33						
V O L C A N I C			L A K E			H E S T		O
F C H O L O T A						(S T O N Y)		R I V
E R.								

(1, 29)

DATE OF PHOTO	TYPE	QUALITY	CLASS	NO. OF CARDS	SC
	6 1 4	2	4	2	

CLASSIFICATION **STATINTL**

CAPTIONED BY **MEDM**

Approved For Release 2000/04/26 : CIA-RDP78-05867A000301240006-4

PHOTO NO. 810668 LOT NO. N18 48 03N 100 29E

COUNTRY WUL 241D (ARA HANGAY) PROVINCE

AREA NO	SUBJECT	SUBJECT	SUBJECT	SUBJECT	SUBJECT	SUBJECT	SUBJECT	SUBJECT
<u>MG</u>	<u>D33</u>							
<u>DNDORI</u>	<u>ULAN</u>	<u>10</u>	<u>15</u>	<u>20</u>	<u>25</u>	<u>30</u>	<u>35</u>	<u>40</u>
<u>VO</u>	<u>LCA</u>	<u>NIC</u>	<u>LAKE</u>	<u>W</u>	<u>OF</u>			
<u>CHULUTAY</u>	<u>N</u>	<u>R</u>	<u>(STONY</u>	<u>RIVER)</u>				

1, 29

DATE OF PHOTO	TYPE	QUALITY	CLASS	NO. OF CARDS	SOURCE OF PHOTOGRAPH
<u>6</u>	<u>1</u>	<u>4</u>	<u>2</u>	<u>4</u>	

CLASSIFICATION Secret CAPTIONED BY LES

Approved For Release 2000/04/26 : CIA-RDP78-05867A000301240006-4

PHOTO NO.	810669	P3992	LONGITUDE					
COUNTRY	MONGOLIA		PROVINCE					
AREA NO.	OL	D36	DIP					
	5			10		15		20
T	E	A	A	R	O	N	D	P
B	L	Y	K	H	U	N	D	R
	25			30		35		40
	45			50				

(129) STATINTL



DATE OF PHOTO	TYPE	QUALITY	CLASS.	NO. OF CARDS
6 1 4	4	2	4	2

PHOTO NO. 810570
 MAP REFERENCE: CIA-RDP78-05867A000301240006-4
 LATITUDE: 47
 LONGITUDE: 87

COUNTRY: MONGOLIA

AREA NO: CL
 SUBJECT: DBL AKA

TIBET⁵ SERLAG¹⁰ (NR)¹⁵ WEST²⁰
 RN²⁵ SIDE OF PA³⁰ GOIN⁴⁰
 G⁴⁵ WESTWARD FROM TOWN, RUSSIAN
 MADE CAR~~S~~ FORDING TAMIR RIVER.

STATINTL

DATE OF PHOTO	TYPE	QUALITY	CLASS	NO. OF CARDS
6 1 4	2	4	2	

CLASSIFICATION: Approved For Release 2000/04/26 : CIA-RDP78-05867A000301240006-4
 FORM NO. 174 USE PREVIOUS EDITIONS
 PHOTO ANALYSIS REPORT

PHOTO NO. 810571 75972
 Approved For Release 2000/04/26 : CIA-RDP78-05867A000301240006-4
 MAP REFERENCE (C) LATTITUDE 38 LONGITUDE 81E

COUNTRY	MONGOLIA								PROVINCE
AREA NO	CL	AKU	DIO	D48					
SUBJECT	TET	5	ERL	10	(NR)	15	WEST	20	
SUBJECT	RN	25	DE	30	PA	35	GOL	40	
SUBJECT	G	45	TWARD	50	FROM	TOWN			

(1,28) STATINTL
 [REDACTED]

DATE OF PHOTO	TYPE	QUALITY	CLASS	NO. OF CARDS
6 1 4	2	4	3	

Approved For Release 2000/04/28 : CIA-RDP78-05867A000301240006-4

PHOTO NO. 810072 P3992

COUNTRY MONGOLIA PROVINCE

AREA NO	SUBJECT	SUBJECT	SUBJECT	SUBJECT	SUBJECT	SUBJECT	SUBJECT	SUBJECT
CL	DIP	AH3	AH4					
	5		10			15		20
	COOPERATIVE			FARM				
	25		30			35		40
	KHANGHAI			SUMUN				WEST
	45		50					
	ERNMOST			SUBDIVISION		OF NORTH		
KHANGHAI PROVINCE.								

(124)

STATINTL



DATE OF PHOTO	TYPE	QUALITY	CLASS	NO. OF CARDS
6/1	42	4	3	

CLASSIFICATION Approved For Release 2000/04/28 : CIA-RDP78-05867A000301240006-4

PHOTO NO. 810672 LOT NO. C 47 54N 77 30E

COUNTRY PROVINCE WAC 286A

AREA NO	SUBJECT	SUBJECT	SUBJECT	SUBJECT	SUBJECT	SUBJECT	SUBJECT	SUBJECT
MG	DIP	AH3	AH4				15	20
HANGAY		SUM	A				35	40

DATE OF PHOTO	TYPE	QUALITY	CLASS	NO. OF CARDS	SOURCE OF PHOTOGRAPH
614	2	4			

PHOTO NO.	81057		P3912		LONGITUDE		
COUNTRY	MONGOLIA		PROVINCE				
AREA NO	CL	SUBJECT	SUBJECT	SUBJECT	SUBJECT	SUBJECT	SUBJECT
	DIP	DID					
	TERRAIN	IN	IN	KHANGHAI			
	SUMUN	WEST	TER	MO	ST		
	UBDIVISION						
OF NORTH KHANGHAI PROVINCE. PART 1 OF 4 PART PANORAMA							
SEE CIA TO							

STATINTL

DATE OF PHOTO	TYPE	QUALITY	CLASS	NO. OF CARDS
614	4	2	4	2

CAPTIONED BY
MEM

PHOTO NO. **810673** C 117 24N 99 30E

COUNTRY PROVINCE **WAL 286A**

AREA NO	SUBJECT	SUBJECT	SUBJECT	SUBJECT	SUBJECT	SUBJECT	SUBJECT	SUBJECT
MG	DIP	DIP						
	5		10	A			15	20
	25		30				35	40
	45		50					

DATE OF PHOTO	TYPE	QUALITY	CLASS	NO. OF CARDS	SOURCE OF PHOTOGRAPH
	6	1	4	2	4

CLASSIFICATION CAPTIONED BY

PHOTO NO. 810574 APPROVED FOR RELEASE 2000/04/26 : CIA-RDP78-05867A000301240006-4

COUNTRY MONGOLIA PROVINCE

AREA NO CL SUBJECT DIP SUBJECT DID SUBJECT SUBJECT SUBJECT SUBJECT SUBJECT SUBJECT

TER R A I N I N K H A N G H A I

S U M U N W E S T E R N M O S T

U B D I V I S I O N O F N O R T H K H A N G H A I

PROVINCE. PART 2 OF 4 PART PANORAMA

SEE CIA — TO —

STATINTL

DATE OF PHOTO	TYPE	QUALITY	CLASS	NO. OF CARDS
61	4	2	4	2

CLASSIFICATION APPROVED FOR RELEASE 2000/04/26 : CIA-RDP78-05867A000301240006-4

PHOTO NO. 810674 TOY NO. C REFERENCE 47 52N 79 30E

COUNTRY WAC 286A

AREA NO	SUBJECT	SUBJECT	SUBJECT	SUBJECT	SUBJECT	SUBJECT	SUBJECT	SUBJECT
<u>MG</u>	<u>DIP</u>	<u>DIP</u>						<u>20</u>
<u>HANGAY</u>	<u>5</u>	<u>AY</u>	<u>10</u>	<u>SUMA</u>			<u>15</u>	
	<u>25</u>		<u>30</u>				<u>35</u>	<u>40</u>
	<u>45</u>		<u>50</u>					

DATE OF PHOTO	TYPE	QUALITY	CLASS	NO. OF CARDS	SOURCE OF PHOTOGRAPH
	<u>61</u>	<u>4</u>	<u>2</u>	<u>4</u>	

CLASSIFICATION _____ CAPTIONED BY _____

PHOTO NO. 810675 52772 1 APPROVED FOR RELEASE 2000/04/26 : CIA-RDP78-05867A000301240006-4

COUNTRY MONGOLIA PROVINCE

AREA NO CL SUBJECT DIP SUBJECT DIP SUBJECT SUBJECT SUBJECT SUBJECT SUBJECT SUBJECT

5 10 15 20

25 30 35 40

45 50

UB UB UB UB UB UB UB UB UB UB

PROVINCE. PART 3 OF 4 PART UB UB UB UB UB UB UB UB UB UB

UB UB UB UB UB UB UB UB UB UB

STATINTL

DATE OF PHOTO	TYPE	QUALITY	CLASS	NO. OF CARDS
<u>6</u>	<u>1</u>	<u>4</u>	<u>2</u>	<u>4</u>
				<u>2</u>



CLASSIFICATION SECRET CAPTIONED BY ALQ

PHOTO NO. 810675 REFERENCE C DATE 17 JAN 79 TIME 30E

COUNTRY AVAC 286A PROVINCE

AREA NO	SUBJECT	SUBJECT	SUBJECT	SUBJECT	SUBJECT	SUBJECT	SUBJECT	SUBJECT
<u>MG</u>	<u>DIP</u>	<u>DID</u>						
<u>HANGAY</u>			<u>\$UMA</u>					

DATE OF PHOTO	TYPE	QUALITY	CLASS	NO. OF CARDS	SOURCE OF PHOTOGRAPH
	<u>614</u>	<u>24</u>			

CLASSIFICATION _____ CAPTIONED BY _____

Approved For Release 2000/04/26 : CIA-RDP78-05867A000301240006-4
REF ID: A66561

Approved For Release 2000/04/26 : CIA-RDP78-05867A000301240006-4

Approved For Release 2000/04/26 : CIA-RDP78-05867A000301240006-4

PHOTO NO. 870098 ~~810076~~ LOT NO. C REFERENCE 17 5211 79 DATE 30E

COUNTRY MAC 266A PROVINCE

AREA NO	SUBJECT	SUBJECT	SUBJECT	SUBJECT	SUBJECT	SUBJECT	SUBJECT	SUBJECT	SUBJECT
<u>MG</u>	<u>DIP</u>	<u>DID</u>							
<u>HANGAY</u>	<u>5</u>	<u>BURMA</u>	<u>10</u>				<u>15</u>		<u>20</u>
	<u>25</u>		<u>30</u>				<u>35</u>		<u>40</u>
	<u>45</u>		<u>50</u>						

DATE OF PHOTO	TYPE	QUALITY	CLASS	NO. OF CARDS	SCALE OF PHOTOGRAPH
	<u>61</u>	<u>4</u>	<u>2</u>	<u>4</u>	

CLASSIFICATION _____ CAPTIONED BY _____

PHOTO NO. **810677** **P3992** **C** **47** **55N 106 53E** **Approved For Release 2000/04/28 : CIA-RDP78-05867A000301240006-4**

COUNTRY **MONGOLIA** PROVINCE

AREA NO. **CL** SUBJECT **C14** SUBJECT SUBJECT SUBJECT SUBJECT SUBJECT SUBJECT SUBJECT

U	L	A	N	E	A	T	O	R	C	H	O	I	B	A	L
A	N	U	N	I	V	E	R	S	I	T	Y.				

STATINTL

(7,9)

DATE OF PHOTO	TYPE	QUALITY	CLASS	NO. OF CARDS
61	4	2	4	1

PHOTO NO. 810678
 Approved For Release 2000/04/26 : CIA-RDP78-05867A000301240006-4
 REC. NO. P3992
 CLASS. C
 EXT. NO. 47
 FILE NO. 55A 106 53E

COUNTRY MONGOLIA PROVINCE

AREA NO.	SUBJECT	SUBJECT	SUBJECT	SUBJECT	SUBJECT	SUBJECT	SUBJECT	SUBJECT	SUBJECT
CL	CIC								
U L A N	B A T O R					P R O B A B L Y			
N A T I O N A L	M U S E U M								

STATINTL

DATE OF PHOTO	TYPE	QUALITY	CLASS	NO. OF CARDS
6	4	2	4	1

PHOTO NO. 810679 APPROVED FOR RELEASE 2000/04/26 REFERENCE CIA-RDP78-05867A000301240006-4 LATITUDE 47 55N LONGITUDE 108 53E

COUNTRY MONGOLIA PROVINCE

AREA NO.	SUBJECT	SUBJECT	SUBJECT	SUBJECT	SUBJECT	SUBJECT	SUBJECT	SUBJECT	SUBJECT
CL	C18	AJC							
ULAN	BATOR				WATER				CA
RT	PASHING				BUILDING				
PO	SHIBLY				HOSPITAL				

STATINTL

DATE OF PHOTO	TYPE	QUALITY	CLASS	NO. OF CARDS
61	4	2	4	2

PHOTO NO. 810680 Approved For Release 2000/04/26 : CIA-RDP78-05867A000301240006-4

COUNTRY MONGOLIA PROVINCE

AREA NO	SUBJECT	SUBJECT	SUBJECT	SUBJECT	SUBJECT	SUBJECT	SUBJECT	SUBJECT	SUBJECT
CL	DIP	ATT							
	5		10			15		20	
	25		30			35		40	
	45		50						
HEADQUARTERS OF COOPERATIVE IN CENTRAL MONGOLIA									

(1 # 24) STATINTL

DATE OF PHOTO	TYPE	QUALITY	CLASS	NO. OF CARDS	SC
61	4	2	4	2	

CLASSIFICATION OUC CAPTIONED BY MEDM

Approved For Release 2000/04/26 : CIA-RDP78-05867A000301240006-4

PHOTO NO. 810582 P3492 REFERENCE C LATITUDE 47 55N LONGITUDE 106 53E

COUNTRY MONGOLIA PROVINCE

AREA NO.	SUBJECT	SUBJECT	SUBJECT	SUBJECT	SUBJECT	SUBJECT	SUBJECT	SUBJECT
CL	DID							
ULAN	BATOR	(NR)				CHOI		B
ALAN	RANGE					BARREN		
OUTH	SIDE					OF		RANGE

STATINTL

DATE OF PHOTO	TYPE	QUALITY	CLASS	NO. OF CARDS
61	4	2	4	1



Approved For Release 2000/04/26 : CIA-RDP78-05867A000301240006-4

PHOTO NO. 510085	MAP REFERENCE P3992	LATITUDE 47	LONGITUDE 55N 102 53E
COUNTRY MONGOLIA		PROVINCE	
AREA NO. CE	SUBJECT DID	SUBJECT AHH	SUBJECT
ULAN	BATOR	(NA)	CHOLIB
ALAN	RANGE	FOR	ESTED
NORTH	SIDE	OF RANGE.	
DATE OF PHOTO		TYPE	QUALITY
61		4	2
CLASSIFICATION		CLASS	NO. OF CARDS
SECRET		4	2
CAPTIONED BY		[REDACTED]	
Approved For Release 2000/04/26 : CIA-RDP78-05867A000301240006-4 FORM NO. 174 USE PREVIOUS EDITIONS PHOTO ANALYSIS REPORT 1			

STATINTL

(1) (18, 24)




PHOTO NO. 810584 | REFERENCE NO. P3492 | MAP REFERENCE C | LATITUDE 47 | LONGITUDE 55N 100 53E

Approved For Release 2000/04/26 : CIA-RDP78-05867A000301240006-4

COUNTRY MONGOLIA | PROVINCE

AREA NO.	SUBJECT	SUBJECT	SUBJECT	SUBJECT	SUBJECT	SUBJECT	SUBJECT	SUBJECT
CL	C62	ALP						
ULAN	BATOR	PART	OF					
CITY	BEING	DEMO	LISH					
DIN	ORDER	TO	BUILD	MULTI-				
				STORY	BUILDINGS.			

STATINTL

(6,7)

DATE OF PHOTO	TYPE	QUALITY	CLASS	NO. OF CARDS
61	4	2	4	2



CLASSIFICATION Approved For Release 2000/04/26 : CIA-RDP78-05867A000301240006-4


PHOTO NO. 810585 P3992 MAP REFERENCE C LATITUDE 47 LONGITUDE 55N 106 53E
 Approved For Release 2000/04/26 : CIA-RDP78-05867A000301240006-4

COUNTRY MONGOLIA PROVINCE

AREA NO.	SUBJECT	SUBJECT	SUBJECT	SUBJECT	SUBJECT	SUBJECT	SUBJECT	SUBJECT
<u>CL</u>	<u>C17</u>							
<u>ULAN</u>	<u>BATOR</u>	<u>UNIVERSITY</u>	<u>BUILDING</u>	<u>USED</u>	<u>RESEARCH</u>	<u>OFFICES</u>	<u>OF</u>	<u>ACADEMY</u>
<u>TY</u>	<u>BUILDING</u>	<u>USED</u>	<u>RESEARCH</u>	<u>OFFICES</u>	<u>OF</u>	<u>ACADEMY</u>	<u>OF</u>	<u>SCIENCES.</u>

STATINTL

DATE OF PHOTO	TYPE	QUALITY	CLASS	NO. OF CARDS
<u>61</u>	<u>4</u>	<u>2</u>	<u>4</u>	<u>1</u>



CLASSIFIED SECRET Approved For Release 2000/04/26 : CIA-RDP78-05867A000301240006-4

PHOTO NO. **810687** **P3992** **APPROVED FOR RELEASE 2000/04/26 : CIA-RDP78-05867A000301240006-4**

COUNTRY **MONGOLIA** PROVINCE

AREA NO	SUBJECT	SUBJECT	SUBJECT	SUBJECT	SUBJECT	SUBJECT	SUBJECT	SUBJECT
CL	DIP	AH4						
	5		10			15		20
T E R R A I N		I N		W E S T E R N		P		
	25		30			35		40
A R T		O F		C O U N T R Y				
	45		50					

(1, 24) STATINTL

DATE OF PHOTO	TYPE	QUALITY	CLASS	NO. OF CARDS
6 1 4		2	4	2

CLASSIFICATION **SECRET** CAPTIONED BY **WEDM**

APPROVED FOR RELEASE 2000/04/26 : CIA-RDP78-05867A000301240006-4

FORM NO. 1 Jan 56 **PHOTO ANALYSIS REPORT**

PHOTO NO. 810588 P3992 C 47 28 101 25
 Approved For Release 2000/04/26 : CIA-RDP78-05867A000801240006-4 BOE

COUNTRY PROVINCE

AREA NO	SUBJECT	SUBJECT	SUBJECT	SUBJECT	SUBJECT	SUBJECT	SUBJECT	SUBJECT
<u>CL</u>	<u>DID</u>	<u>DIP</u>	<u>AKU</u>					
<u>TIBET</u>	<u>S</u>	<u>ER</u>	<u>LIG</u>	<u>(NR)</u>	<u>15</u>	<u>AREA</u>	<u>20</u>	
<u>NEAR</u>	<u>25</u>	<u>C</u>	<u>HOLLO</u>	<u>TAI</u>	<u>35</u>	<u>GOL</u>	<u>(S)</u>	<u>40</u>
<u>ONLY</u>	<u>45</u>	<u>R</u>	<u>RIVER</u>	<u>50</u>	<u>WEST</u>	<u>OF</u>	<u>TOWN</u>	

STATINTL

DATE OF PHOTO	TYPE	QUALITY	CLASS	NO. OF CARDS
<u>614</u>	<u>2</u>	<u>4</u>	<u>3</u>	

CLASSIFICATION 040 CAPTIONED BY MEDM
 Approved For Release 2000/04/26 : CIA-RDP78-05867A000301240006-4
 FORM NO. 174 USE PREVIOUS EDITIONS PHOTO ANALYSIS REPORT

PHOTO NO. 81000 Approved For Release 2000/04/26 : CIA-RDP78-05867A000301240006-4 SE

COUNTRY MONGOLIA PROVINCE

AREA NO CL SUBJECT AKU DIP

TSET 5 SER 10 LIG (WR) 15 AREA 20
 NEAR 25 CHOLO 30 TAI 35 GOL 40 (S T
 ONLY 45 RIVER) 50 WEST OF TOWN.

(1, 28) STATINTL

DATE OF PHOTO	TYPE	QUALITY	CLASS	NO. OF CARDS
6/1	4	2	4	2

CLASSIFICATION 040 CAPTIONED BY MCDM

PHOTO NO. 810590 P3792 MAP REFERENCE C LATITUDE 47 LONGITUDE 55N 106 53E

COUNTRY MONGOLIA PROVINCE

AREA NO.	SUBJECT	SUBJECT	SUBJECT	SUBJECT	SUBJECT	SUBJECT	SUBJECT	SUBJECT
CL	CL2	AKU						
L I L A N	B	A	T	O	R	L	O	O
N	O	R	T	H	F	R	O	M
H	O	F	C	I	T	A	R	E

STATINTL

DATE OF PHOTO	TYPE	QUALITY	CLASS	NO. OF CARDS
61	4	2	4	2



PHOTO NO. 810691 P3992 REFERENCE C LATITUDE 47 LONGITUDE 55N 106 53E

Approved For Release 2000/04/26 : CIA-RDP78-05867A000301240006-4

COUNTRY MONGOLIA PROVINCE

AREA NO. CL SUBJECT DIP C5D

U L A N B A T O R L O O K I N G

\$ W O V E R \$ T E P P E W E S T

O F C I T Y H O R S E R A C E I N

T R O G R E S S P A R T 1 O F 2 P A R T S E R I E S S E E C I A

STATINTL

(1, 10)



DATE OF PHOTO	TYPE	QUALITY	CLASS	NO. OF CARDS
61	4	2	4	2

CLASSIFICATION PHOTO CAPTIONED BY MEMA

Approved For Release 2000/04/26 : CIA-RDP78-05867A000301240006-4

PHOTO NO. *80692 P3992* APPROVED FOR RELEASE 2000/04/26 : CIA-RDP78-05867A000301240006-4
 REFERENCE SYMBOLS *C* LONGITUDE *47 55N 106 53E*

COUNTRY *MONGOLIA* PROVINCE

AREA NO.	SUBJECT	SUBJECT	SUBJECT	SUBJECT	SUBJECT	SUBJECT	SUBJECT	SUBJECT
<i>CL</i>	<i>DIP</i>	<i>CSD</i>						

<i>UL</i>	<i>H</i>	<i>N</i>	<i>B</i>	<i>A</i>	<i>T</i>	<i>O</i>	<i>R</i>	<i>L</i>	<i>O</i>	<i>O</i>	<i>K</i>	<i>I</i>	<i>N</i>	<i>G</i>
-----------	----------	----------	----------	----------	----------	----------	----------	----------	----------	----------	----------	----------	----------	----------

<i>\$</i>	<i>IN</i>	<i>O</i>	<i>V</i>	<i>E</i>	<i>R</i>	<i>\$</i>	<i>T</i>	<i>E</i>	<i>P</i>	<i>P</i>	<i>E</i>	<i>W</i>	<i>E</i>	<i>S</i>	<i>T</i>
-----------	-----------	----------	----------	----------	----------	-----------	----------	----------	----------	----------	----------	----------	----------	----------	----------

<i>O</i>	<i>F</i>	<i>C</i>	<i>I</i>	<i>T</i>	<i>Y</i>	<i>H</i>	<i>O</i>	<i>R</i>	<i>\$</i>	<i>R</i>	<i>A</i>	<i>C</i>	<i>E</i>	<i>I</i>	<i>N</i>
----------	----------	----------	----------	----------	----------	----------	----------	----------	-----------	----------	----------	----------	----------	----------	----------

PART 2 OF 2 PART SERIES SEE CIA

(110) STATINTL

DATE OF PHOTO	TYPE	QUALITY	CLASS	NO. OF CARDS
<i>61</i>	<i>4</i>	<i>2</i>	<i>4</i>	<i>2</i>

CLASSIFICATION *(S)* CAPTIONED BY
 APPROVED FOR RELEASE 2000/04/26 : CIA-RDP78-05867A000301240006-4

PHOTO NO. **810694** | REFERENCE **P3992** | LATITUDE **C** | LONGITUDE **47 55N 106 53E**

COUNTRY **MONGOLIA** | PROVINCE

AREA NO.	SUBJECT	SUBJECT	SUBJECT	SUBJECT	SUBJECT	SUBJECT	SUBJECT	SUBJECT
CL	062	BTE	DIP					
U L A N	B A T O R					L O O K I N G		
E A S T	A T	C	T Y			F R O M	S T	
E P P E	W E S T	O F	C I T Y					

STATINTL

DATE OF PHOTO	TYPE	QUALITY	CLASS	NO. OF CARDS
61	4	2	4	2

PHOTO NO. 810690 P 2660 C 27-20 S. 5 5 34 W.

COUNTRY	Paraguay		PROVINCE	Misiones									
AREA NO	725H	SUBJECT	AM1	SUBJECT		SUBJECT		SUBJECT		SUBJECT		SUBJECT	
	E	N	C	A	R	N	A	C	I	O	N	T	E
	M	U	N	I	C	A	T	I	O	N	S	L	I

LARGE CABLE RUNS UNDER RIO PARANA TO POSADAS, ARGENTINA.

(23)

25X1A

DATE OF PHOTO	TYPE	QUALITY	CLASS	NO. OF CARDS	SOURCE OF PHOTOGRAPH
June 6 1 4 1			3	1	[REDACTED]
CLASSIFICATION	Conf		CAPTIONED BY		
			MOJ		

PHOTO NO. 85007
 Approved For Release 2000/04/26 : CIA-RDP78-05867A000301240006-4 W.
 MAP REFERENCE P 2660 (NIS) EAST LONG 26 52 30 S. LONGITUDE 54

COUNTRY PARAGUAY PROVINCE MISIONES

AREA NO 725 H SUBJECT C18

S	A	N	I	G	N	A	C	I	D	H	O	S	P	I	T	A
			5					10			15				20	
L			25					30			35				40	
			45					50								

(7,10)

25X1A

DATE OF PHOTO	TYPE	QUALITY	CLASS	NO. OF CARDS	SOURCE OF PHOTOGRAPH
June 6 1 4	4	1	3	1	

CLASSIFICATION Approved For Release 2000/04/26 : CIA-RDP78-05867A000301240006-4
 CAPTIONED BY *moj*
 FORM NO. 174 USE PREVIOUS EDITIONS PHOTO ANALYSIS REPORT GPO 1979 1

PHOTO NO. 810699 APPROVED FOR RELEASE 2000/04/26 REF ID: A66303
 SUBJECT P2560 (712) DATE OF PHOTO 26 APR 64 LONGITUDE 58° 06' 43" W.

COUNTRY Paraguay PROVINCE MISIONES

AREA NO. 725H SUBJECT C18

<u>S</u>	<u>A</u>	<u>N</u>	<u>S</u>	<u>I</u>	<u>G</u>	<u>N</u>	<u>A</u>	<u>C</u>	<u>10</u>	<u>0</u>	<u>H</u>	<u>15</u>	<u>S</u>	<u>P</u>	<u>1</u>	<u>20</u>	<u>A</u>
<u>L</u>				<u>25</u>					<u>30</u>			<u>35</u>					<u>40</u>
				<u>45</u>					<u>50</u>								

(7, 10)

25X1A

DATE OF PHOTO	TYPE	QUALITY	CLASS	NO. OF CAPS	SOURCE OF PHOTOGRAPH
<u>June</u>	<u>6</u>	<u>1</u>	<u>4</u>	<u>2</u>	<u>3</u>
CLASSIFICATION	CAPTIONED BY <u>MAJ</u>				

Approved For Release 2000/04/26 : CIA-RDP78-05867A000301240006-4 W.

PHOTO NO. 810702 P2650 C 25-165

COUNTRY Paraguay PROVINCE Capital District

AREA NO 615 H SUBJECT AM9 AK6

A S U N C I O N ¹⁰ B R A N I F F A ²⁰
 R L I N E ²⁵ R A D I O ³⁰ T R A N S M I T ⁴⁰
 T E R ⁴⁵ S R E C E I V E R ⁵⁰ AT AIRPORT.

(22, 31)

25X1A

DATE OF PHOTO	TYPE	QUALITY	CLASS	NO. OF CARDS	SOURCE OF PHOTOGRAPH
June 6 1	1	1	3	2	[REDACTED]

CLASSIFICATION: Approved For Release 2000/04/26 : CIA-RDP78-05867A000301240006-4

PHOTO NO. *810703* *P2660* *C* *25965* *39* *100*
 Approved For Release 2000/04/26 : CIA-RDP78-05867A000301240006-4

COUNTRY <i>PARAGUAY</i>		PROVINCE <i>Capital District</i>								
AREA NO. <i>615H</i>	SUBJECT <i>AM9</i>	SUBJECT <i>AK6</i>	SUBJECT	SUBJECT	SUBJECT	SUBJECT	SUBJECT	SUBJECT	SUBJECT	
<i>A</i>	<i>S</i>	<i>U</i>	<i>N</i>	<i>5</i>	<i>C</i>	<i>I</i>	<i>O</i>	<i>N</i>	<i>10</i>	
<i>B</i>	<i>R</i>	<i>A</i>	<i>N</i>	<i>15</i>	<i>I</i>	<i>F</i>	<i>F</i>	<i>A</i>	<i>20</i>	
<i>R</i>	<i>L</i>	<i>I</i>	<i>N</i>	<i>25</i>	<i>E</i>	<i>R</i>	<i>A</i>	<i>D</i>	<i>30</i>	
<i>T</i>	<i>E</i>	<i>R</i>	<i>45</i>	<i>9</i>	<i>R</i>	<i>E</i>	<i>C</i>	<i>E</i>	<i>50</i>	
					<i>I</i>					<i>VER</i>
					<i>AT AIRPORT.</i>					

(23,31)

25X1A

DATE OF PHOTO	TYPE	QUALITY	CLASS	NO. OF CARDS	SOURCE OF PHOTOGRAPH
<i>June</i>	<i>6</i>	<i>1</i>	<i>1</i>	<i>3</i>	<i>2</i>
CAPTIONED BY					

PHOTO NO. 810701 APPROVED FOR RELEASE 2000/04/26 REF ID: A78-05867A000301240006-4 LONGITUDE 25 10 S 59 00 W

COUNTRY PARAGUAY PROVINCE CAPITAL DISTRICT

AREA NO	615 H	SUBJECT	AM9	SUBJECT	AK6	SUBJECT		SUBJECT		SUBJECT		SUBJECT		SUBJECT		
A	S	U	N	C	I	O	N	10	L	E	A	D	15	I	N	20
R	E	S	25	T	O	R	A	30	D	I	O	35	T	R	A	40
T	T	E	R	45	B	U	I	50	L	D	I	N	G	A	T	A
TOWER BUILDING AT AIRPORT																

(23,31)

25X1A

DATE OF PHOTO	TYPE	QUALITY	CLASS	NO. OF CARLS	SOURCE OF PHOTOGRAPH
June	6 1 4	1	3	2	

CLASSIFICATION CAPTIONED BY PHOTO ANALYSIS REPORT

PHOTO NO. **810705** REFERENCE **P2666** LATITUDE **25 36 S** LONGITUDE **58 03 W**
 Approved For Release 2000/04/26 : CIA-RDP78-05867A000301240006-4

COUNTRY		PARAGUAY		PROVINCE						CAPITAL DISTRICT	
AREA NO	615 H	SUBJECT	AM9	SUBJECT	AK6	SUBJECT		SUBJECT		SUBJECT	
A	S	U	N	C	I	O	N	¹⁰	L	E	A
R	E	S	²⁵	T	O	R	A	³⁰	D	I	O
T	T	E	R	⁴⁵	B	U	I	L	⁵⁰	D	I
										N	W
										¹⁵	I
										³⁵	T
										⁴⁰	R
											A
											N
											S
											M
											I
											T
											R
											A
											N
											S
											M
											I
											T
											R
											A
											N
											S
											M
											I
											T
											R
											A
											N
											S
											M
											I
											T
											R
											A
											N
											S
											M
											I
											T
											R
											A
											N
											S
											M
											I
											T
											R
											A
											N
											S
											M
											I
											T
											R
											A
											N
											S
											M
											I
											T
											R
											A
											N
											S
											M
											I
											T
											R
											A
											N
											S
											M
											I
											T
											R
											A
											N
											S
											M
											I
											T
											R
											A
											N
											S
											M
											I
											T
											R
											A
											N
											S
											M
											I
											T
											R
											A
											N
											S
											M
											I
											T
											R
											A
											N
											S
											M
											I
											T
											R
											A
											N
											S
											M
											I
											T
											R
											A
											N
											S
											M
											I
											T
											R
											A
											N
											S
											M
											I
											T
											R
											A
											N
											S
											M
											I
											T
											R
											A
											N
											S
											M
											I
											T
											R
											A
											N
											S
											M
											I
											T
											R
											A
											N
											S
											M
											I
											T
											R
											A
											N
											S


PHOTO NO. *810705* APPROVED FOR RELEASE 2000/04/26 : CIA-RDP78-05867A000301240006-4
 REFERENCE NUMBER *F2660* LONGITUDE *25 18 50 W*

COUNTRY <i>Paraguay</i>		PROVINCE <i>Capital District</i>						
AREA NO <i>615 H</i>	SUBJECT <i>AM9</i>	SUBJECT <i>AK6</i>	SUBJECT	SUBJECT	SUBJECT	SUBJECT	SUBJECT	SUBJECT
<i>A</i>	<i>S</i>	<i>U</i>	<i>N</i>	<i>C</i>	<i>I</i>	<i>O</i>	<i>N</i>	<i>10</i>
<i>B</i>	<i>R</i>	<i>A</i>	<i>N</i>	<i>15</i>	<i>F</i>	<i>F</i>	<i>A</i>	<i>20</i>
<i>R</i>	<i>L</i>	<i>I</i>	<i>N</i>	<i>25</i>	<i>R</i>	<i>A</i>	<i>D</i>	<i>30</i>
<i>T</i>	<i>E</i>	<i>R</i>	<i>45</i>	<i>R</i>	<i>E</i>	<i>C</i>	<i>E</i>	<i>50</i>
<i>E</i>	<i>7</i>	<i>R</i>	<i>E</i>	<i>C</i>	<i>E</i>	<i>I</i>	<i>V</i>	<i>ER</i>
<i>AT AIRPORT.</i>								

(23, 32)

25X1A

DATE OF PHOTO	TYPE	QUALITY	CLASS	NO. OF CARDS	SOURCE OF PHOTOGRAPH
<i>June</i>	<i>6</i>	<i>1</i>	<i>1</i>	<i>3</i>	<i>2</i>
CLASSIFICATION					CAPTIONED BY
<i>Conf</i>					<i>THJ</i>



Approved For Release 2000/04/26 : CIA-RDP78-05867A000301240006-4

PHOTO NO. 810707

2660

C

23

LONGITUDE 23 1240006-4W

COUNTRY

Paraguay

PROVINCE

Capital District

AREA NO

615H

SUBJECT

AK6

SUBJECT

SUBJECT

SUBJECT

SUBJECT

SUBJECT

SUBJECT

SUBJECT

A S U N C I O N 10 W E S T 15 T O A 20
 R P O R T 25 F R O M 30 R A D I O 35 T R A 40
 N S M I T T E R 45

BLDG.

(23, 31)

25X1A

DATE OF PHOTO	TYPE	QUALITY	CLASS	NO. OF CARDS	SOURCE OF PHOTOGRAPH
June 6 1	3	2	3	1	[REDACTED]

CAPTIONED BY

Approved For Release 2000/04/26 : CIA-RDP78-05867A000301240006-4

PHOTO NO. **810709** APPROVED FOR RELEASE 2000/04/26 : CIA-RDP78-05867A000301240006-4
 REFERENCE **P2660** DATE **25-16-51** LONGITUDE **54°00'00" W**

COUNTRY		PARAGUAY										PROVINCE										CAPITAL DISTRICT													
AREA NO		615 H			SUBJECT			AM9			SUBJECT			AK6			SUBJECT			SUBJECT			SUBJECT			SUBJECT			SUBJECT			SUBJECT			
A		S		U		N		C		I		O		N		A		N		T		E		N		N		A		E		F			
O		R		R		A		D		I		O		T		R		A		N		S		M		I		T		T		E		R	
A		T		A		I		R		P		O		R		T																			

(23, 31)

25X1A

DATE OF PHOTO		TYPE		QUALITY		CLASS		NO. OF CARDS		SOURCE OF PHOTOGRAPH	
June		6 1		4		2		3		2	
CAPTIONED BY										[REDACTED]	
CLASSIFICATION											

PHOTO NO. 810710 APPROVED FOR RELEASE 2000/04/26 - CIA-RDP78-05867A000301240006-4
 REFERENCE NUMBER P2660 C 25-10

COUNTRY	Paraguay		PROVINCE	Capital District											
AREA NO	615H	SUBJECT	A48	SUBJECT	AM9	SUBJECT	AK6	SUBJECT		SUBJECT		SUBJECT		SUBJECT	
A	S	U	N	C	I	O	N			D	I	E	S	E	L
E	R	U	N	I	T		F	O	R	R	A	D	I	O	T
A	N	S	M	I	T	T	E	R	S						

AT AIRPORT

(17, 23, 31)

25X1A

DATE OF PHOTO	TYPE	QUALITY	CLASS	NO. OF CARDS	SOURCE OF PHOTOGRAPH
June 6 1 1	1	1	3	3	[REDACTED]

