



PHOTO NO. **510521** *P 4371* **Approved For Release 2000/04/26 : CIA-RDP78-05867A000301240005-5** *107 361* **LONGITUDE**

COUNTRY **HUNGARY** PROVINCE **PEST**

AREA ID	SUBJECT	SUBJECT	SUBJECT	SUBJECT	SUBJECT	SUBJECT	SUBJECT	SUBJECT
<b>3237 M</b>	<b>C62</b>	<b>D36</b>						
<b>B U D A P E S T</b>			10	<b>[ P A N O R A M I C</b>				20
<b>V I E W</b>	<b>O F</b>	<b>C I T Y ]</b>	30					40
			50					

*(6, 7, 10)*

DATE OF PHOTO	TYPE	QUALITY	CLASS	NO. OF CARDS	SOURCE OF PHOTOGRAPH
	<b>4</b>	<b>2</b>	<b>4</b>	<b>2</b>	<b>NET 1 OBRAZOK</b> <b>4 APRIL 1961</b>

CLASSIFICATION **Approved For Release 2000/04/26 : CIA-RDP78-05867A000301240005-5**

PHOTO NO. 810522 P 4391 CIA-RDP78-05867A000301240005-5

COUNTRY CZECHOSLOVAKIA		PROVINCE BOHEMIA					
AREA NO. 127 M	SUBJECT C24	SUBJECT C6B	SUBJECT	SUBJECT	SUBJECT	SUBJECT	SUBJECT
	5		10		15		20
P R A G U E			B I L A		L A B U T		D
	25		30		35		40
E P A R T M E N T			\$ T O R E				
	45		50				

(6,7,8)

DATE OF PHOTO	TYPE	QUALITY	CLASS	NO. OF CARDS	SOURCE OF PHOTOGRAPH
	2	2	4	2	SVET V OBRAZECH 4 APRIL 1959
CLASSIFICATION				CAPTIONED BY	
no				RL	

Approved For Release 2000/04/26 : CIA-RDP78-05867A000301240005-5


PHOTO NO.	LOT NO.	MAP REFERENCE	LATITUDE	LONGITUDE
32L	243			105 55E
COUNTRY		PROVINCE		
VIETNAM		COCHINCHINE		
AREA NO.	SUBJECT	SUBJECT	SUBJECT	SUBJECT
32L	243			
M O C	H O A	( N R )	C A P T U R	
E D	Q U	M M U N I S T	V I E T N A M	
E & E	A R M S			
AND EQUIPMENT				
3				
25X1A				
DATE OF PHOTO		TYPE	QUALITY	CLASS
AUG 6 1		2	4	2
CLASSIFICATION		CAPTIONED BY		
<del>SECRET</del>		PK		
Approved For Release 2000/04/26 : CIA-RDP78-05867A000301240005-5				
PHOTO ANALYSIS REPORT				

PHOTO NO. 810021 **Approved For Release 2000/04/26 : CIA-RDP78-05867A000301240005-5**

COUNTRY VIETNAM PROVINCE COCHINCHINE

AREA NO	SUBJECT	SUBJECT	SUBJECT	SUBJECT	SUBJECT	SUBJECT	SUBJECT	SUBJECT
<u>32L</u>	<u>250</u>	<u>210</u>	<u>210</u>					
<u>M O L</u>	<u>H O A</u>	<u>( N R )</u>				<u>15</u>	<u>S O U T H</u>	<u>20</u>
<u>V I E T N A M E S E</u>	<u>A R M Y</u>	<u>T R O O P S</u>				<u>30</u>		<u>40</u>
<u>P S</u>						<u>45</u>		<u>50</u>

(3) 25X1A

DATE OF PHOTO	TYPE	QUALITY	CLASS	NO. OF CARDS	SOURCE OF PHOTOGRAPH
<u>AUG 6 1</u>	<u>2</u>	<u>2</u>	<u>2</u>	<u>3</u>	

CLASSIFICATION SECRET CAPTIONED BY RL

**Approved For Release 2000/04/26 : CIA-RDP78-05867A000301240005-5**

FORM NO. 174 1 Apr 56 USE PREVIOUS EDITIONS PHOTO ANALYSIS REPORT (20)

Approved For Release 2000/04/26 : CIA-RDP78-05867A000301240005-5

PHOTO NO. 810325	LOT NO. 7	MAP REFERENCE	LATITUDE	LONGITUDE
COUNTRY VIETNAM		PROVINCE COCHINCHINE		
AREA NO. 32L	SUBJECT 250	SUBJECT 210	SUBJECT 210	SUBJECT
M O C	H O A	( N R )		
V I E T N A M E S E		A R M Y		
P S				
(3)				
DATE OF PHOTO	TYPE	QUALITY	CLASS	NO. OF CARDS
AUG 6 1	2	2	2	3
CLASSIFICATION <b>SECRET</b>				SOURCE OF PHOTOGRAPH 25X1A
CAPTIONED BY RL				

Approved For Release 2000/04/26 : CIA-RDP78-05867A000301240005-5

FORM NO. 174 1 Jan 56 USE PREVIOUS EDITIONS

PHOTO ANALYSIS REPORT

(20)

Approved For Release 2000/04/26 : CIA-RDP78-05867A000301240005-5

PHOTO NO. 810000 LOT NO. 720 MAP REFERENCE LATITUDE LONGITUDE

COUNTRY VIETNAM PROVINCE COCHINCHINE

AREA NO	SUBJECT	SUBJECT	SUBJECT	SUBJECT	SUBJECT	SUBJECT	SUBJECT	SUBJECT
32L	2LS	2IA						
M O C	H O A	( N R )					C A P T U R E	
E D	C O M M U N I S T						V I E T N A M	
E S E	A R M S							

→ AND EQUIPMENT

(3)

DATE OF PHOTO	TYPE	QUALITY	CLASS	NO. OF CARDS	SOURCE OF PHOTOGRAPH
AUG 6 1	2	2	2	2	25X1A

CLASSIFICATION ~~SECRET~~ CAPTIONED BY PL

Approved For Release 2000/04/26 : CIA-RDP78-05867A000301240005-5

FORM NO. 174 USE PREVIOUS EDITIONS PHOTO ANALYSIS REPORT (20)

Approved For Release 2000/04/26 : CIA-RDP78-05867A000301240005-5

PHOTO NO.	810527	MAP REFERENCE	74283	LATITUDE	105 55 E	LONGITUDE	
COUNTRY	VIETNAM		PROVINCE COCHINCHINE				
AREA NO.	32 E	SUBJECT 243	SUBJECT 21A	SUBJECT	SUBJECT	SUBJECT	SUBJECT
	M O C	H O A	( N R )			15 C A P T U R E	20
	E D	C O M M U N I S T				35 V I E T N A M	40
	E & E	A R M S					
<p>AND EQUIPMENT.</p> <p>NOTE CRUDE HOMEMADE RIFLES.</p>							
						25X1A	
DATE OF PHOTO	TYPE	QUALITY	CLASS	NO. OF CARDS	SOURCE OF PHOTOGRAPH		
	2	4	2	2	[REDACTED]		
<p>Approved For Release 2000/04/26 : CIA-RDP</p> <p>CLASSIFICATION: <del>SECRET</del> <i>RL</i></p>							



Approved For Release 2000/04/26 : CIA-RDP78-05867A000301240005-5

PHOTO NO.	AREA NO.	SUBJECT	SUBJECT	SUBJECT	SUBJECT	SUBJECT	SUBJECT	SUBJECT	SUBJECT	MAP REFERENCE	LATITUDE	LONGITUDE
8	32 L	243	235	(NR)							125 55 E	
COUNTRY		PROVINCE										
VIETNAM		COCHINCHINE										
M O C		H O A		( N R )		C A P T U R						
E D		C O M M U N I S T		V I E T N A M								
E & E		A R M &										
AND EQUIPMENT												
3												
25X1A												
DATE OF PHOTO		TYPE	QUALITY	CLASS	NO. OF CARDS	SOURCE OF PHOTOGRAPH						
AUG 61		2	4	2	2							
CLASSIFICATION												
Approved For Release 2000/04/26 : CIA-RDP78-05867A000301240005-5												
<del>SECRET</del>												

Approved For Release 2000/04/26 : CIA-RDP78-05867A000301240005-5  
SECRET

Next 2 Page(s) In Document Exempt

Approved For Release 2000/04/26 : CIA-RDP78-05867A000301240005-5

PHOTO NO. 81653 Approved For Release 2000/04/26 : CIA-RDP78-05867A000301240005-5

COUNTRY GHANA PROVINCE WEST LATITUDE 7° 22' N LONGITUDE 0° 27' E

AREA NO	SUBJECT	SUBJECT	SUBJECT	SUBJECT	SUBJECT	SUBJECT	SUBJECT	SUBJECT	SUBJECT
<u>57</u>	<u>D36</u>	<u>DIF</u>							
<u>A D A</u>	<u>(N R)</u>		<u>2</u>	<u>K</u>	<u>15</u>	<u>V</u>	<u>O</u>	<u>L</u>	<u>T A</u>
<u>R</u>	<u>0</u>	<u>0</u>	<u>M</u>	<u>L</u>	<u>30</u>	<u>F</u>	<u>R</u>	<u>M</u>	<u>O</u>
	<u>45</u>				<u>50</u>			<u>U</u>	<u>T H</u>

RWER MILES

STATINTL



DATE OF PHOTO	TYPE	QUALITY	CLASS	NO. OF CARDS
<u>1</u>			<u>4</u>	<u>2</u>

Approved For Release 2000/04/26 : CIA-RDP78-05867A000301240005-5

PHOTO NO. 810533 **Approved For Release 2000/04/26 - CIA-RDP78-05867A000301240005-5**  
 MAP REFERENCE P4515 LATITUDE 05° 30' N LONGITUDE 0° 15' W

COUNTRY GHANA PROVINCE

AREA NO	SUBJECT	SUBJECT	SUBJECT	SUBJECT	SUBJECT	SUBJECT	SUBJECT	SUBJECT
56	D2M	D2L	D22					
A	P	A	(M R)		M	O	U	T
B	A	F	K	O	L	T	A	E.

STATINTL

DATE OF PHOTO	TYPE	QUALITY	CLASS	NO. OF CARDS
JUNE 59	7	1	4	3

PHOTO NO. 810951 **Approved For Release 2000/04/26 : CIA-RDP78-05867A000301240005-5**

COUNTRY: GHANA

AREA NO	SUBJECT	SUBJECT	SUBJECT	SUBJECT	SUBJECT	SUBJECT	SUBJECT	SUBJECT
56	D2M	D2L	D22					
A	D A	(N R)	M O	A	T H	15	B	A R
O	F	V O L T A	R	I	V E R	35		
								40

STATINTL



DATE OF PHOTO	TYPE	QUALITY	CLASS	NO. OF CARDS
JUNE 59	7	1	4	3

Approved For Release 2000/04/26 : CIA-RDP78-05867A000301240005-5

PHOTO NO. 81033

COUNTRY GHANA

AREA NO 5G

DATE OF PHOTO JUNE 5 9

CLASSIFICATION 174

PHOTO ANALYSIS REPORT

STATINTL

DATE OF PHOTO	TYPE	QUALITY	CLASS	NO. OF CARDS
JUNE 5 9	7	1	4	2

SUBJECT	SUBJECT	SUBJECT	SUBJECT	SUBJECT	SUBJECT	SUBJECT	SUBJECT	SUBJECT
ACR	RA	V	I	E	W	O	F	C
5	10	15	20	25	30	35	40	45
PORT								

Approved For Release 2000/04/26 : CIA-RDP78-05867A000301240005-5

PHOTO NO. *810336* Approved For Release 2000/04/26 : CIA-RDP78-05867A000301240005-5

COUNTRY *GHANA* PROVINCE

AREA NO. *5G* SUBJECT *DIG*

<i>M</i>	<i>E</i>	<i>A</i>	<i>I</i>	<i>N</i>	<i>T</i>	<i>H</i>	<i>E</i>	<i>I</i>	<i>N</i>	<i>T</i>	<i>E</i>	<i>R</i>	<i>I</i>	<i>D</i>
<i>R</i>	<i>O</i>	<i>F</i>	<i>T</i>	<i>H</i>	<i>E</i>	<i>C</i>	<i>O</i>	<i>U</i>	<i>N</i>	<i>T</i>	<i>R</i>	<i>Y</i>		

STATINTL

DATE OF PHOTO	TYPE	QUALITY	CLASS	NO. OF CARDS
<i>JUNE 5 9</i>	<i>7</i>	<i>1</i>	<i>4</i>	<i>1</i>
CAPTIONED BY				

Approved For Release 2000/04/26 : CIA-RDP78-05867A000301240005-5  
FORM NO. 174 USE PREVIOUS EDITIONS PHOTO ANALYSIS REPORT (20)



PHOTO NO. <b>810557</b>		APPROVED FOR RELEASE 2000/04/26		CIA-RDP78-05867A000301240005-5		LATITUDE		LONGITUDE		
COUNTRY <b>GHANA</b>		PROVINCE								
AREA NO. <b>590</b>	SUBJECT <b>D22</b>	SUBJECT <b>ALA</b>	SUBJECT	SUBJECT	SUBJECT	SUBJECT	SUBJECT	SUBJECT	SUBJECT	
<b>T E M A</b>	<b>5</b>	<b>P O R T</b>	<b>10</b>	<b>A</b>	<b>R</b>	<b>E</b>	<b>A</b>	<b>15</b>	<b>20</b>	
	<b>25</b>		<b>30</b>					<b>35</b>	<b>40</b>	
	<b>45</b>		<b>50</b>							
<b>2-30</b>		DATE OF PHOTO		TYPE	QUALITY	CLASS	NO. OF CARDS			
<b>JUNE 57</b>		<b>7</b>	<b>1</b>	<b>11</b>	<b>2</b>					
CLASSIFICATION		APPROVED FOR RELEASE 2000/04/26		CIA-RDP78-05867A000301240005-5		PHOTO ANALYSIS REPORT		(20)		
FORM NO. 174		USE PREVIOUS EDITIONS								



PHOTO NO. 810538		APPROVED FOR RELEASE 2000/04/26		CIA-RDP78-05867A000301240005-5		LATTITUDE		LONGITUDE	
COUNTRY GHANA		PROVINCE							
AREA NO. 59	SUBJECT C62	SUBJECT	SUBJECT	SUBJECT	SUBJECT	SUBJECT	SUBJECT	SUBJECT	SUBJECT
KUMASI	5			A	P	P	R	O	A
CITY	25	FR.		A	I	R.			
	45								
				STATINTL					
DATE OF PHOTO		TYPE	QUALITY	CLASS	NO. OF CARDS				
JUNE 59		7	1	4	[REDACTED]				
CLASSIFICATION				CAPTIONED BY					
APPROVED FOR RELEASE 2000/04/26				CIA-RDP78-05867A000301240005-5		(20)			
FORM NO. 174 1 Jan 54 USE PREVIOUS EDITIONS				PHOTO ANALYSIS REPORT					

PHOTO NO. **Approved For Release 2000/04/26 : CIA-RDP78-05867A000301240005-5** MAP REFERENCE LATTITUDE LONGITUDE

COUNTRY <b>GHANA</b>		PROVINCE									
AREA NO. <b>59</b>	SUBJECT <b>C02</b>	SUBJECT	SUBJECT	SUBJECT	SUBJECT	SUBJECT	SUBJECT	SUBJECT	SUBJECT	SUBJECT	SUBJECT
<b>KUMASI</b>	<b>3</b>		<b>1</b>	<b>10</b>	<b>X</b>	<b>P</b>	<b>P</b>	<b>R</b>	<b>O</b>	<b>A</b>	<b>C</b>
<b>CITY</b>	<b>25</b>	<b>F.R.</b>	<b>A</b>	<b>30</b>	<b>1</b>	<b>R</b>					<b>40</b>
	<b>45</b>			<b>50</b>							

STATINTL  


DATE OF PHOTO	TYPE	QUALITY	CLASS	NO. OF CARDS
<b>JUNE 59</b>	<b>7</b>	<b>1</b>	<b>4</b>	<b>1</b>

PHOTO NO. 810540		Approved For Release 2000/04/26 : CIA-RDP78-05867A000301240005-5		MAP REFERENCE P 4834		LATITUDE		LONGITUDE	
COUNTRY NIGER					PROVINCE				
AREA NO. 686	SUBJECT ZGF	SUBJECT	SUBJECT	SUBJECT	SUBJECT	SUBJECT	SUBJECT	SUBJECT	SUBJECT
Z	I	N	D	E	R	A	I	G	E
U	T	S						A	R
								M	Y
								H	
3									
DATE OF PHOTO					TYPE	QUALITY	CLASS	NO. OF CARDS	
OCT 61					4	2	3	1	
CLASSIFICATION					CAPTIONED BY				
Approved For Release 2000/04/26 : CIA-RDP78-05867A000301240005-5					CONF		IP		
FORM NO. 74					USE PREVIOUS EDITIONS		PHOTO ANALYSIS REPORT		
							25X1A		

PHOTO NO. 810541

Approved For Release 2000/04/26 : CIA-RDP78-05867A000301240005-5

COUNTRY: NIGER

AREA NO: 2BC

5	10	15	20
L	N	D	F
A	R	A	G
O	N	F	A
C	I	L	I
T	Y		

25X1A

DATE OF PHOTO	TYPE	QUALITY	CLASS	NO. OF CARDS
	4	2	3	1

CLASSIFICATION: Approved For Release 2000/04/26 : CIA-RDP78-05867A000301240005-5

FORM NO. 1-74 USE PREVIOUS EDITIONS

PHOTO ANALYSIS REPORT

(20)

PHOTO NO. 810812		Approved For Release 2000/04/26 : CIA-RDP78-05867A000301240005-5				MAP REFERENCE		LATITUDE		LONGITUDE	
COUNTRY NIGER			PROVINCE								
AREA NO 68 G		SUBJECT 2 J F	SUBJECT	SUBJECT	SUBJECT	SUBJECT	SUBJECT	SUBJECT	SUBJECT	SUBJECT	SUBJECT
Z I N D E R		5	N I G E R	10	A R M Y	15	20	25	30	35	40
O N O R		25	G U A R D	30							
		45		50							
3		25X1A									
DATE OF PHOTO		TYPE	QUALITY	CLASS	NO. OF CARDS	PHOTOCOPY					
OCT 61		4	2	3	1						
CLASSIFICATION		CAPTIONED BY									
Approved For Release 2000/04/26 : CIA-RDP78-05867A000301240005-5		1 P									
FORM NO. 174 1 Jun 56		USE PREVIOUS EDITIONS									
PHOTO ANALYSIS REPORT											
											(20)

Approved For Release 2000/04/26 : CIA-RDP78-05867A000309240005-5

PHOTO NO. 81003

MAP REFERENCE

LATITUDE

LONGITUDE

COUNTRY NIGER

AREA NO 08 G

SUBJECT AK8

SUBJECT 2 GF

SUBJECT

SUBJECT

SUBJECT

SUBJECT

SUBJECT

SUBJECT

SUBJECT

SUBJECT

10

20

5

15

25

30

35

40

45

50

3-31

25X1A

DATE OF PHOTO	TYPE	QUALITY	CLASS	NO. OF CARDS
OCT 61		2	3	2

Approved For Release 2000/04/26 : CIA-RDP78-05867A000301240005-5  
ID: A66161

Approved For Release 2000/04/26 : CIA-RDP78-05867A000301240005-5

Approved For Release 2000/04/26 : CIA-RDP78-05867A000301240005-5

PHOTO NO. 81054

COUNTRY NIGER

AREA NO. 686

PROVINCE AKU

SUBJECT	SUBJECT	SUBJECT	SUBJECT	SUBJECT	SUBJECT	SUBJECT	SUBJECT
Z	I	N	D	E	R	C	I
						T	Y
						B	Y
						A	I
						R	

7-28

DATE OF PHOTO	TYPE	QUALITY	CLASS	NO. OF CARDS
OCT 6 1	7	2	3	7

CLASSIFICATION Approved For Release 2000/04/26 : CIA-RDP78-05867A000301240005-5

25X1A 77393

RETURN TO ARCHIVES & RECORDS CENTER IMMEDIATELY AFTER USE. ICR 65-660 BOX 165



Approved For Release 2000/04/26 : CIA-RDP78-05867A000301240005-5

PHOTO NO.	LOT NO.	MAP REFERENCE	LATITUDE	LONGITUDE
8104	777-34	CIA-RDP78-05867A000301240005-5		
COUNTRY	PROVINCE			
NIGER				
AREA NO.	SUBJECT	SUBJECT	SUBJECT	SUBJECT
68G	DIF			
	5	10	15	20
Z I N D E R	(N R)		T E R R A I N	A
	25	30	35	40
P P R O A C H I N G			A I R F I E L D	
	45	50		

25X1A

DATE OF PHOTO	TYPE	QUALITY	CLASS	NO. OF CARDS
OCT 6 1	7	2	3	1
CLASSIFICATION: Approved For Release 2000/04/26 : CIA-RDP78-05867A000301240005-5				

Approved For Release 2000/04/26 : CIA-RDP78-05867A000301240005-5

PHOTO NO.	MAP REFERENCE	LATITUDE	LONGITUDE
SI0547	P4034	12° 50' N	7° 53' E
COUNTRY		PROVINCE	
NIGER			
AREA NO.	SUBJECT	SUBJECT	SUBJECT
108 G	ZGR		
A G A D	5	F R E N C H	15 M I L I T
A R Y	25	F O R T	35 N B G.
	45		50
3		25X1A	
DATE OF PHOTO	TYPE	QUALITY	CLASS
OCT 6 1	4	2	3
CLASSIFICATION		NO. OF CARDS	
Approved For Release 2000/04/26 : CIA-RDP78-05867A000301240005-5		1	

PHOTO NO. 810018 Approved For Release 2000/04/26 : CIA-RDP78-05867A000301240005-5  
 MAP REFERENCE P 2034 LATITUDE 12° 05' N LONGITUDE 005° 5'

COUNTRY NIGER PROVINCE

AREA NO	SUBJECT	SUBJECT	SUBJECT	SUBJECT	SUBJECT	SUBJECT	SUBJECT	SUBJECT
<u>086</u>	<u>264</u>							
<u>A</u>	<u>G</u>	<u>A</u>	<u>D</u>	<u>E</u>	<u>10</u>	<u>H</u>	<u>O</u>	<u>M</u>
<u>C</u>	<u>A</u>	<u>N</u>	<u>C</u>	<u>O</u>	<u>15</u>	<u>M</u>	<u>M</u>	<u>A</u>
<u>R</u>	<u>C</u>	<u>L</u>	<u>E</u>	<u>25</u>	<u>30</u>	<u>N</u>	<u>D</u>	<u>A</u>
				<u>35</u>	<u>40</u>	<u>N</u>	<u>T</u>	<u>D</u>
						<u>1</u>	<u>A</u>	<u>E</u>
						<u>1</u>	<u>R</u>	<u>I</u>
							<u>1</u>	<u>C</u>
								<u>1</u>

<u>3</u>					<u>25X1A</u>
DATE OF PHOTO	TYPE	QUALITY	CLASS	NO. OF CARDS	
<u>OCT 6</u>	<u>1</u>	<u>4</u>	<u>2</u>	<u>3</u>	<u>1</u>

CLASSIFICATION CONF CAPTURED BY JD  
 Approved For Release 2000/04/26 : CIA-RDP78-05867A000301240005-5  
 FORM NO. 174 1 Jun 54 USE PREVIOUS EDITIONS PHOTO ANALYSIS REPORT (20)

PHOTO NO. **810543** **Approved For Release 2000/04/26 : CIA-RDP78-05867A000301240005-5**

COUNTRY	NIGER		PROVINCE						
AREA NO	100	297							
	5			10		15		20	
A	G	A	D	N	G	E	R	A	R
A	R	A	G	B	A	R	R	A	C
E				K					
	25			30		35		40	
	45			50					

25X1A

3	DATE OF PHOTO	TYPE	QUALITY	CLASS	NO. OF CARD
	067	11	2	3	1
	CLASSIFICATION				

PHOTO NO. 810500  
 MAP REFERENCE P4054  
 LATITUDE 12° 57' 35" N  
 LONGITUDE 7° 57' 55" E

COUNTRY NIGER  
 PROVINCE

AREA NO	SUBJECT	SUBJECT	SUBJECT	SUBJECT	SUBJECT	SUBJECT	SUBJECT	SUBJECT
686	2 J F							
A G A D E			N I G E R			A R M Y		
O N O R			G U A R D					

25X1A

DATE OF PHOTO	TYPE	QUALITY	CLASS	NO. OF CARDS
Oct 16 1961		2	3	1

CLASSIFICATION Approved For Release 2000/04/26 : CIA-RDP78-05867A0003012400055

PHOTO NO. 810551  
 MAP REFERENCE P 4054  
 LATITUDE 12° 57' N  
 LONGITUDE 07° 57' E  
 Approved For Release 2000/04/26 : CIA-RDP78-05867A000301240005-5

COUNTRY NIGER PROVINCE

AREA NO	SUBJECT	SUBJECT	SUBJECT	SUBJECT	SUBJECT	SUBJECT	SUBJECT	SUBJECT
686	DIE							
	A G A D E \$			T E R R A I N			A \$	A
	P P R O A C H I N G			C I T Y				

25X1A

DATE OF PHOTO	TYPE	QUALITY	CLASS	NO. OF CARDS
1 OCT 61	7	2	3	1

CLASSIFICATION Approved For Release 2000/04/26 : CIA-RDP78-05867A000301240005-5

PHOTO NO. **810552** **Approved For Release 2000/04/26 : CIA-RDP78-05867A000301240005-5**

COUNTRY **INDONESIA** PROVINCE

AREA NO	SUBJECT	SUBJECT	SUBJECT	SUBJECT	SUBJECT	SUBJECT	SUBJECT	SUBJECT
<b>166</b>	<b>DIF</b>							
	<b>5</b>		<b>10</b>			<b>15</b>		<b>20</b>
	<b>25</b>		<b>30</b>			<b>35</b>		<b>40</b>
	<b>45</b>		<b>50</b>					
<b>N N A H P A T T E R N</b>								

**25X1A**

DATE OF PHOTO	TYPE	QUALITY	CLASS	NO. OF CARDS

CLASSIFICATION **Approved For Release 2000/04/26 : CIA-RDP78-05867A000301240005-5**

Approved For Release 2000/04/26 : CIA-RDP78-05867A000301240005-5

PHOTO NO. 810553	MAP REFERENCE P 4034		LATITUDE				LONGITUDE				
COUNTRY NIGER	PROVINCE										
AREA NO. 68G	SUBJECT DIE	SUBJECT	SUBJECT	SUBJECT	SUBJECT	SUBJECT	SUBJECT	SUBJECT	SUBJECT	SUBJECT	
	5		(N R)	10		A	R	F	A	15	20
	25			30						35	40
	45			50							

25X1A

DATE OF PHOTO	TYPE	QUALITY	CLASS	NO. OF CARDS
267	61	7	2	3
CLASSIFICATION: Approved For Release 2000/04/26 : CIA-RDP78-05867A000301240005-5				



PHOTO NO. 810551  
 MAP REFERENCE P 4034  
 LATITUDE  
 LONGITUDE  
 Approved For Release 2000/04/26 : CIA-RDP78-05867A000301240005-5

COUNTRY NIGER PROVINCE

AREA NO	SUBJECT	SUBJECT	SUBJECT	SUBJECT	SUBJECT	SUBJECT	SUBJECT	SUBJECT
68G	DIF							
N I A M E Y	(N R)				A R E A		N E	
F C I T Y								

DATE OF PHOTO	TYPE	QUALITY	CLAS	NO. OF CARDS
OCT 61	7	2	3	1

CLASSIFICATION Approved For Release 2000/04/26 : CIA-RDP78-05867A000301240005-5  
 COVE



PHOTO NO. SI 0959 Approved For Release 2000/04/26 : CIA-RDP78-05867A000301240005-5

COUNTRY		PROVINCE							
AREA NO	SUBJECT	SUBJECT	SUBJECT	SUBJECT	SUBJECT	SUBJECT	SUBJECT	SUBJECT	SUBJECT
<u>1007</u>	<u>D36</u>	<u>C16</u>							
<u>NIGERIA</u>	<u>5</u>		<u>N</u> <sup>10</sup>	<u>I</u>	<u>G</u>	<u>E</u>	<u>R</u> <sup>15</sup>	<u>F</u>	<u>R</u> <sup>20</sup>
<u>I</u>	<u>25</u>	<u>G</u>	<u>O</u>	<u>V</u>	<u>T</u> <sup>30</sup>	<u>E</u>	<u>\$</u> <sup>35</sup>	<u>T</u>	<u>H</u>
<u>E</u>	<u>45</u>							<u>O</u>	<u>4</u> <sup>40</sup>
								<u>\$</u>	

25X1A

<u>1-8</u>	DATE OF PHOTO	TYPE	QUALITY	CLASS	NO. OF CARDS
					<u>2</u>

CLASSIFICATION Approved For Release 2000/04/26 : CIA-RDP

PHOTO NO. 810050  
 Approved For Release 2000/04/26 : CIA-RDP78-05867A000301240005-5  
 MAP REFERENCE LATITUDE LONGITUDE

COUNTRY NIGERIA PROVINCE

AREA NO	SUBJECT	SUBJECT	SUBJECT	SUBJECT	SUBJECT	SUBJECT	SUBJECT	SUBJECT
1000	E36	D36						
	5		10	L K G	N	15	A T	N I G
	25	F R	30	A O T E L		35		
	45		50					

↓  
 RIVER

25X1A

DATE OF PHOTO	TYPE	QUALITY	CLASS	NO. OF CARDS
OCT		2		2
CLASSIFICATION				CAPTIONED BY P

PHOTO NO. 810557 Approved For Release 2000/04/26 : CIA-RDP78-05887A000301240005-5 MAP REFERENCE 4634 LATITUDE 15 LONGITUDE 20

COUNTRY NIGER PROVINCE

AREA NO	SUBJECT	SUBJECT	SUBJECT	SUBJECT	SUBJECT	SUBJECT	SUBJECT	SUBJECT
<u>689</u>	<u>C36</u>	<u>D36</u>						
<u>N I A M E Y</u>			<u>L K G.</u>	<u>\$.</u>		<u>A T</u>	<u>N I G</u>	
<u>E R R.</u>	<u>F R.</u>		<u>H O T E L.</u>					

RIVER

25X1A

DATE OF PHOTO	TYPE	QUALITY	CLASS	NO. OF CARDS
<u>1-7</u> <u>OCT 6 1</u>	<u>3</u>	<u>2</u>	<u>3</u>	<u>2</u>

CLASSIFICATION CONF CAPTIONED BY JPA  
Approved For Release 2000/04/26 : CIA-RDP78-05887A000301240005-5  
 FORM NO. 174 USE PREVIOUS EDITIONS PHOTO ANALYSIS REPORT

Approved For Release 2000/04/26 : CIA-RDP78-05867A000301240005-5  
ID: A66561

Approved For Release 2000/04/26 : CIA-RDP78-05867A000301240005-5

PHOTO NO. 816559  
 APPROVED FOR RELEASE 2000/04/26  
 MAP REFERENCE  
 LATITUDE 13° 20' N  
 LONGITUDE 02° 08' E  
 CIA-RDP78-05867A000301240005-5

COUNTRY	AREA NO	SUBJECT	SUBJECT	SUBJECT	SUBJECT	SUBJECT	SUBJECT	SUBJECT	SUBJECT
NIGER	68 G	C10							
		5		10		15		20	
		N I A M E Y		N I G E R		G O V T.		G	
		25		30		35		40	
		U E S T		H O K S E					
		45		50					

25X1A

DATE OF PHOTO	TYPE	QUALITY	CLASS	NO. OF CARDS
OCT. 1967	4	2	B	1

PHOTO NO. **810560** Approved For Release 2000/04/26 : CIA-RDP78-00586Z A000301240005-5

COUNTRY **NIGER** PROVINCE

AREA NO	SUBJECT	SUBJECT	SUBJECT	SUBJECT	SUBJECT	SUBJECT	SUBJECT	SUBJECT	SUBJECT
<b>68G</b>	<b>D36</b>	<b>C62</b>							
<b>N I A M E Y</b>			<b>N I G E R</b>			<b>R</b>		<b>F R.</b>	<b>T</b>
<b>E R R A C E</b>			<b>O F</b>			<b>H O T E L</b>			

25X1A

1-7

DATE OF PHOTO	TYPE	QUALITY	CLASS	NO. OF CARDS
<b>SEPT 61</b>	<b>4</b>	<b>2</b>	<b>3</b>	<b>2</b>

Approved For Release 2000/04/26 : CIA-RDP78-00586Z A000301240005-5

PHOTO NO. 813361

Approved For Release 2000/04/26 : CIA-RDP78-05867A000301240005-5

MAP REFERENCE 1970 34

LATITUDE 03 44 W

LONGITUDE 07 44 W

COUNTRY IVORY COAST

PROVINCE

AREA NO	SUBJECT	SUBJECT	SUBJECT	SUBJECT	SUBJECT	SUBJECT	SUBJECT	SUBJECT
486	ALB	AKE	AKA					
GRAND	5	B A	10	S A M		15	M A L L	20
FERRY	25	O N	30	R D.	J O	35	G H A N A.	40
	45		50		(NR.)			

25X1A

DATE OF PHOTO	TYPE	QUALITY	CLASS	NO. OF CARDS
SEPT 61	4	2	3	3

CLASSIFICATION Approved For Release 2000/04/26 : CIA-RDP78-05867A000301240005-5

CAUTIONED BY



Approved For Release 2000/04/26 : CIA-RDP78-05867A000301240005-5  
INTEGIB

Approved For Release 2000/04/26 : CIA-RDP78-05867A000301240005-5

PHOTO NO. **810565** **Approved For Release 2000/04/26 : CIA-RDP78-05867A000301240005-5**

COUNTRY **IVORY COAST** PROVINCE

AREA NO	SUBJECT	SUBJECT	SUBJECT	SUBJECT	SUBJECT	SUBJECT	SUBJECT	SUBJECT
<b>436</b>	<b>D22</b>							
<b>G R A N D</b>	<b>B A S E</b>	<b>M</b>				<b>B E A C H</b>		

**25X1A**

DATE OF PHOTO	TYPE	QUALITY	CLASS	NO. OF CARDS
<b>SEPT 61</b>	<b>4</b>	<b>2</b>	<b>3</b>	<b>1</b>

PHOTO NO. 810567  
 MAP REFERENCE P 4054  
 LATITUDE 7° 31' N  
 LONGITUDE 12° 44' W  
 Approved For Release 2000/04/26 : CIA-RDP78-05867A000301240005-5

COUNTRY	PROVINCE	SUBJECT	SUBJECT	SUBJECT	SUBJECT	SUBJECT	SUBJECT	SUBJECT
IVORY COAST		C34						
AREA NO								
486								
GRAND		BASSAM						
LORD		HOUSE						

25X1A

DATE OF PHOTO	TYPE	QUALITY	CLASS	NO. OF CARDS
SEPT 61	4	2	3	1

CLASSIFICATION Approved For Release 2000/04/26 : CIA-RDP78-05867A000301240005-5  
 CAPTIONED BY LP  
 PHOTO ANALYSIS REPORT

PHOTO NO. **810565** APPROVED FOR RELEASE 2000/04/26 - CIA-RDP78-05867A000301240005-5  
 MAP REFERENCE **P 4054** LATITUDE **02 30 N** LONGITUDE **02 03 W**

COUNTRY **IVORY COAST** PROVINCE

AREA NO <b>48G</b>	SUBJECT <b>046</b>	SUBJECT	SUBJECT	SUBJECT	SUBJECT	SUBJECT	SUBJECT	SUBJECT	SUBJECT
A	B	C	D	E	F	G	H	I	J
<b>W A R V I C T I M E</b>					<b>M O N U M E N T T O</b>				

**25X1A**

**10**

DATE OF PHOTO	TYPE	QUALITY	CLASS	NO. OF CARDS
<b>SEPT 6 1</b>	<b>4</b>	<b>2</b>	<b>3</b>	<b>1</b>

CLASSIFICATION **SECRET** CAPTIONED BY **HP**  
 Approved For Release 2000/04/26 - CIA-RDP78-05867A000301240005-5  
**PHOTO ANALYSIS REPORT**

PHOTO I.D. **810865** Approved For Release 2000/04/26 : CIA-RDP78-05867A000301240005-5

COUNTRY **IVORY COAST** PROVINCE

AREA NO	SUBJECT	SUBJECT	SUBJECT	SUBJECT	SUBJECT	SUBJECT	SUBJECT	SUBJECT
<b>486</b>	<b>C22</b>	<b>C2G</b>	<b>AJ8</b>					
<b>A</b>	<b>B</b>	<b>I</b>	<b>D</b>	<b>5</b>	<b>1</b>	<b>A</b>	<b>N</b>	<b>10</b>
<b>\$</b>	<b>I</b>	<b>D</b>	<b>E</b>	<b>25</b>	<b>V</b>	<b>I</b>	<b>E</b>	<b>30</b>
<b>E</b>	<b>N</b>	<b>E</b>		<b>45</b>				<b>50</b>

25X1A

DATE OF PHOTO	TYPE	QUALITY	CLASS	NO. OF CARDS
<b>7-10</b>				
<b>SEPT 6 1</b>	<b>4</b>	<b>2</b>	<b>3</b>	<b>3</b>

CLASSIFICATION Approved For Release 2000/04/26 : CIA-RDP78-05867A000301240005-5

PHOTO NO. 810567  
APPROVED FOR RELEASE 2000/04/26  
CIA-RDP78-05867A000301240005-5

COUNTRY	IVORY COAST														
AREA NO	486	C22													
	A	B	D	J	A	N	B	C	E	A	O	B	A	N	K
	F	R	O	N	T	V	I	E	W						

25X1A



DATE OF PHOTO	TYPE	QUALITY	CLASS	NO. OF CARDS
SEPT 6 1	4	2	3	1

Approved For Release 2000/04/26 : CIA-RDP78-05867A000301240005-5  
ID: A66561

Approved For Release 2000/04/26 : CIA-RDP78-05867A000301240005-5

PHOTO I.D. **811569** Approved For Release 2000/04/26 : CIA-RDP78-05867A000301240005-5 MAP REFERENCE *P 4027* LATITUDE LONGITUDE

COUNTRY **VIETNAM** PROVINCE

AREA NO	SUBJECT	SUBJECT	SUBJECT	SUBJECT	SUBJECT	SUBJECT	SUBJECT	SUBJECT
<b>484</b>	<b>068</b>	<b>AB1</b>						
<b>[E]</b>	<b>5</b>	<b>10</b>	<b>A</b>	<b>N</b>	<b>D</b>	<b>P</b>	<b>I</b>	<b>T</b>
<b>[E]</b>	<b>25</b>	<b>30</b>	<b>N</b>	<b>A</b>	<b>T</b>	<b>I</b>	<b>V</b>	<b>E</b>
<b>B.G.</b>	<b>45</b>	<b>50</b>			<b>V</b>	<b>L</b>	<b>L</b>	<b>A</b>
						<b>G</b>	<b>E</b>	<b>I</b>
								<b>N</b>
								<b>P</b>
								<b>N</b>
								<b>P</b>
								<b>N</b>
								<b>P</b>

**(NR)**

**25X1A**

DATE OF PHOTO	TYPE	QUALITY	CLASS	NO. OF CARDS
<b>SEPT 61</b>	<b>4</b>	<b>2</b>	<b>3</b>	<b>2</b>
CLASSIFICATION <b>SECRET</b>				CAPTIONED BY <b>JP</b>



PHOTO NO. 810570  
 MAP REFERENCE  
 LATITUDE  
 LONGITUDE  
 Approved For Release 2000/04/26 : CIA-RDP78-05867A000301240005-5

COUNTRY IVORY COAST PROVINCE  
 AREA NO. H86 SUBJECT A.B.I.

A	B	I	D	A	N	A	\$	A	N	D	P	I	T	(W	R)
E	C	I	T	V	E	O	F	Y	R	I	D	I	C	A	N
A	L														

25X1A

14	DATE OF PHOTO	TYPE	QUALITY	CLASS	NO. OF CARDS
SEPT 6	1	4	2	3	1
Approved For Release 2000/04/26 : CIA-RDP78-05867A000301240005-5					

PHOTO NO. 810571		APPROVED FOR RELEASE 2000/04/26 CIA-RDP78-05867A000301240005-5			MAP REFERENCE		LATITUDE 5 16 N		LONGITUDE 8 48 W		
COUNTRY IVORY COAST			PROVINCE								
AREA NO. 486		SUBJECT C48		SUBJECT		SUBJECT		SUBJECT		SUBJECT	
A B I D		A N		E O R E		T		D E		B	
A N C O											

25X1A

10

DATE OF PHOTO	TYPE	QUALITY	CLASS	NO. OF CARDS

APPROVED FOR RELEASE 2000/04/26 CIA-RDP78-05867A000301240005-5  
CLASSIFICATION CONF

PHOTO NO. 810572      LATITUDE 43° 37' E      LONGITUDE 77° E

COOUNTRY USSR      PROVINCE

AREA NO	SUBJECT	SUBJECT	SUBJECT	SUBJECT	SUBJECT	SUBJECT	SUBJECT	SUBJECT
A 325N	41	AKC						
NAL'CHIK	5	K	10	ENTRANCE	15	CE	20	T
CITY	25	FR	30	NORTH	35		40	
	45		50					

DATE OF PHOTO	TYPE	QUALITY	CLASS	NO. OF CARDS	SOURCE OF PHOTOGRAPH
	4	1	F	2	NAL'CHIK, Nal'chik, '60

Approved For Release 2000/04/26 : CIA-RDP78-05867A000301240005-5

PHOTO NO. 810572	LONGITUDE						
COUNTRY USSR	PROVINCE						
AREA NO. A 325N	SUBJECT	SUBJECT	SUBJECT	SUBJECT	SUBJECT	SUBJECT	SUBJECT
	25		10		15		20
	NAL'CHIK		MUSEUM		OF		25
	30		35				40
	EGIONAL		STUDIES				45
	50						
DATE OF PHOTO	TYPE	QUALITY	CLASS	NO. OF CARDS	SOURCE OF PHOTOGRAPH		
	4	2	4	1	NAL'CHIK, Nal'chik, '60		
CLASSIFICATION	CAPTIONED BY						

Approved For Release 2000/04/26 : CIA-RDP78-05867A000301240005-5

Approved For Release 2000/04/26 : CIA-RDP78-05867A000301240005-5

PHOTO NO.	810576	REF ID	F-9260	DATE	7-28-32	LONGITUDE	35 27 N	31 51 E
COUNTRY	USSR		PROVINCE					
AREA NO	A 325N	SUBJECT	C 6 B	SUBJECT	C 3 I	SUBJECT		SUBJECT
	NAL'CHIK	5	CHIK	10	KABAR	15	D	INSKA
	VIA	25	ULITSA	30		35		
		45		50				

(formerly Verontsovskaya ulitsa).

(7, 28, 32)

DATE OF PHOTO		TYPE	3	QUALITY	2	CLASS	4	NO. OF CARDS	2	SOURCE OF PHOTOGRAPH	NAL'CHIK, Nalchik, U
---------------	--	------	---	---------	---	-------	---	--------------	---	----------------------	----------------------

Approved For Release 2000/04/26 : CIA-RDP78-05867A000301240005-5

PHOTO NO. 810575

7-4260

LONGITUDE 301240005-8 E

COUNTRY USSR PROVINCE

AREA NO	SUBJECT	SUBJECT	SUBJECT	SUBJECT	SUBJECT	SUBJECT	SUBJECT	SUBJECT
A 325N	C2L							
NAL'CHIK			"	POBEDA			THE	A
TRE								

DATE OF PHOTO	TYPE	QUALITY	CLASS	NO. OF CARDS	SOURCE OF PHOTOGRAPH
	4	2	4	1	NAL'CHIK, Nal'chik, '60

PHOTO NO. 810570 *Approved For Release 2000/04/26 : CIA-RDP78-05867A000301240005-5*

COUNTRY *USSR* PROVINCE

AREA NO	SUBJECT	SUBJECT	SUBJECT	SUBJECT	SUBJECT	SUBJECT	SUBJECT	SUBJECT
<i>A 3251</i>	<i>CZC</i>							
	<i>5 NALICHIK</i>		<i>10 KABAR DINO</i>		<i>15</i>			<i>20 B</i>
	<i>25 ALKARSKIY</i>		<i>30 DRAMA</i>		<i>35</i>			<i>40 THEA</i>
	<i>45 TER</i>							

DATE OF PHOTO	TYPE	QUALITY	CLASS	NO. OF CARDS	SOURCE OF PHOTOGRAPH
	<i>4</i>	<i>2</i>	<i>4</i>	<i>1</i>	<i>NALICHIK, Malchin, '60</i>

CLASSIFICATION *SECRET* *Approved For Release 2000/04/26 : CIA-RDP78-05867A000301240005-5*  
 FORM NO. 174 USE PREVIOUS EDITIONS PHOTO ANALYSIS REPORT

Approved For Release 2000/04/26 : CIA-RDP78-05867A000301240005-5 E

PHOTO NO. 810576

COUNTRY USSR

AREA NO	SUBJECT	SUBJECT	SUBJECT	SUBJECT	SUBJECT	SUBJECT	SUBJECT	SUBJECT
A 325N	636							
NAL'CHIK				10		15		20
				30		35		40
				50				

DATE OF PHOTO	TYPE	QUALITY	CLASS	NO. OF CARDS	SOURCE OF PHOTOGRAPH
	4	1	4	1	NAL'CHIK, Nal'chik, '60

CLASSIFICATION Approved For Release 2000/04/26 : CIA-RDP78-05867A000301240005-5



Approved For Release 2000/04/26 : CIA-RDP78-05867A000301240005-5

PHOTO NO. 810378

P-4260

C

43

29

LONGITUDE

43 29 N 73 00 57 E

COUNTRY USSR PROVINCE

AREA NO	SUBJECT	SUBJECT	SUBJECT	SUBJECT	SUBJECT	SUBJECT	SUBJECT	SUBJECT
A 325N	e18	c4A						
	5		10	SANATORIUM				20
			20					40
	25	KIROVA						
	45		50					

DATE OF PHOTO	TYPE	QUALITY	CLASS	NO. OF CARDS	SOURCE OF PHOTOGRAPH
	4	1	4	2	NAL'CHIK, Nal'chik, '60

CLASSIFICATION Approved For Release 2000/04/26 : CIA-RDP78-05867A000301240005-5

FORM NO. 174 USE PREVIOUS EDITIONS PHOTO ANALYSIS REPORT

COUNTRY		USSR							
AREA NO		A 325		C46		C26			
SUBJECT		NALCHIK		MONUMENT					
SUBJECT		K		E		N		T	
SUBJECT									
SUBJECT									
SUBJECT									
SUBJECT									
SUBJECT									
SUBJECT									

commemorating 400 yr. mark  
of voluntary annexation of Kabardia  
by Russia. (7, 10)

DATE OF PHOTO	TYPE	QUALITY	CLASS	NO. OF CARDS	SOURCE OF PHOTOGRAPH
	4	2	4	2	NALCHIK, Nal'chik, '60
					Kabardia



Approved For Release 2000/04/26 : CIA-RDP80-05867A000304240005-3 E

PHOTO NO. 81055P REFERENCE NUMBER P-4260 LONGITUDE 43 27 00

COUNTRY USSR PROVINCE

AREA NO	SUBJECT	SUBJECT	SUBJECT	SUBJECT	SUBJECT	SUBJECT	SUBJECT	SUBJECT
A 325 N	216	246	226					
NAL'CHIK				10		15	CHAD'	20
OVE TO V.				30		35		40
				45				50

(7, 10)

DATE OF PHOTO	TYPE	QUALITY	CLASS	NO. OF CARDS	SOURCE OF PHOTOGRAPH
	3	2	4	3	NAL'CHIK - STOLITSA SOVETSKOY KABARDINO-

CLASSIFICATION Approved For Release 2000/04/26 : CIA-RDP80-05867A000304240005-3 E

Approved For Release 2000/04/26 : CIA-RDP78-05867A000301240005-5 E

PHOTO NO. 810582

COUNTRY USSR

AREA NO	SUBJECT	SUBJECT	SUBJECT	SUBJECT	SUBJECT	SUBJECT	SUBJECT
A 325 N	216						
NAL'CHIK			10	DOM	15	SOVIET	20
(HOUSE			25	OF	30	SOVIETS)	40
			45				

DATE OF PHOTO	TYPE	QUALITY	CLASS	NO. OF CARDS	SOURCE OF PHOTOGRAPH
	4	1	4	1	NAL'CHIK - STALITSA
					SOVETSKY KABARDINO-

Approved For Release 2000/04/26 : CIA-RDP78-05867A000301240005-5 '60



Approved For Release 2000/04/26 : CIA-RDP78-05867A000301240005-5

PHOTO NO.	810584	COORDINATES	P-4260	LONGITUDE	13 27 N
COUNTRY	USSR				
AREA NO.	A 325N	SUBJECT	C 36	SUBJECT	
	NAL'CHIK			10	HOTEL
	IK "			15	NAL'CH
				20	
				25	
				30	
				35	
				40	
				45	
				50	

(7)

DATE OF PHOTO	TYPE	QUALITY	CLASS	NO. OF CARDS	SOURCE OF PHOTOGRAPH
	4	2	4	1	NAL'CHIK, Nal'chik, '60

PHOTO NO. 810585 Approved For Release 2000/04/26 : CIA-RDP78-05867A000301240005-5

COUNTRY		USSR							
AREA NO.		A 325N							
SUBJECT		CIA							
SUBJECT		SUBJECT		SUBJECT		SUBJECT		SUBJECT	
N A L' C H I K		R E P U B L I C		L I C		L I		K R U P S K O	
B R A R Y		I N		N. K.		K R U P S K O		Y.	

DATE OF PHOTO	TYPE	QUALITY	CLASS	NO. OF CARDS	SOURCE OF PHOTOGRAPH
	4	1	4	1	NAL'CHIK, Mal'chik, 60



PHOTO NO. 810586

COUNTRY	USSR		PROVINCE							
AREA NO	A 325N	C14								
	NAL'CHIK	K		10	K	15	ABABDINO		20	B
	ALKARSKIY			30	S	35	TATE		40	UNIV
	ERSITY,			50						

(9)

DATE OF PHOTO	TYPE	QUALITY	CLASS	NO. OF CARDS	SOURCE OF PHOTOGRAPH
	4	2	4	1	NAL'CHIK

Approved For Release 2000/04/26 : CIA-RDP78-05867A000301240005-5

PHOTO NO. 810587 REFERENCE P-4260 LATITUDE 43° 27' 00" N LONGITUDE 37° 37' 00" E

COUNTRY USSR PROVINCE

AREA NO	SUBJECT	SUBJECT	SUBJECT	SUBJECT	SUBJECT	SUBJECT	SUBJECT
A 325N	E 20						
NAL'CHIK			10	OPEN	15	AIR	20
EATER			30		35		40
			45				

DATE OF PHOTO	TYPE	QUALITY	CLASS	NO. OF CARDS	SOURCE OF PHOTOGRAPH
	3	2	4	1	NAL'CHIK, Nal'chik, '60

CLASSIFICATION Approved For Release 2000/04/26 : CIA-RDP78-05867A000301240005-5

Approved For Release 2000/04/26 : CIA-RDP78-05867A000301240005-5

PHOTO NO. 810588	COUNTRY USSR					LONGITUDE			
AREA NO. A 32511	SUBJECT CIS	SUBJECT	SUBJECT	SUBJECT	SUBJECT	SUBJECT	SUBJECT	SUBJECT	SUBJECT
	5			10		15		20	
	25			30		35		40	
	45			50					

DATE OF PHOTO	TYPE	QUALITY	CLASS	NO. OF CARDS	SOURCE OF PHOTOGRAPH
	4	2	4	1	MALCHIK, M. Malchik, '60

Approved For Release 2000/04/26 : CIA-RDP78-05867A000301240005-5

PHOTO NO. **Approved For Release 2000/04/26** REF ID: A66001 **CIA-RDP78-05867A000301240005-5** LONGITUDE **30° 12' 40" E**

~~81558~~ ~~81589~~ ~~4260~~  
 COUNTRY **USSR** PROVINCE

AREA NO	SUBJECT	SUBJECT	SUBJECT	SUBJECT	SUBJECT	SUBJECT	SUBJECT	SUBJECT
<b>A 325N</b>	<b>AFG</b>							
<b>NALCHIK</b>				<b>CONSTRUCTION</b>				
<b>NOF</b>				<b>ARTIFICIAL</b>			<b>LEAF</b>	
<b>HER</b>		<b>PLANT</b>						

DATE OF PHOTO	TYPE	QUALITY	CLASS	NO. OF CARDS	SOURCE OF PHOTOGRAPH
	<b>4</b>	<b>1</b>	<b>4</b>	<b>1</b>	<b>NALCHIK - N. K. KARDINO, 60</b>

CLASSIFIED **Approved For Release 2000/04/26** REF ID: A66001 **CIA-RDP78-05867A000301240005-5** CAPTIONED BY **KARDINO**

PHOTO NO. 51058 APPROVED FOR RELEASE 2000/04/26 REFERENCE Y-4260 LATITUDE 43 27 30 LONGITUDE 45 00 30 E

COUNTRY USSR PROVINCE

AREA NO	SUBJECT	SUBJECT	SUBJECT	SUBJECT	SUBJECT	SUBJECT	SUBJECT	SUBJECT
<u>A 325N</u>	<u>AFK</u>	<u>AES</u>						
<u>NAL'CHIK</u>	<u>OP</u>	<u>AT</u>	<u>"T SVET MET PR</u>	<u>IBOR</u>				
<u>PLANT</u>								

DATE OF PHOTO	TYPE	QUALITY	CLASS	NO. OF CABS	SOURCE OF PHOTOGRAPH
	<u>1</u>	<u>2</u>	<u>4</u>	<u>2</u>	<u>NAL'CHIK, Nal'chik, '60</u>

CLASSIFICATION Approved For Release 2000/04/26 CIA-RDP78-05867A000301240005-5

Approved For Release 2000/04/26 : CIA-RDP78-05867A000301240005-5

PHOTO NO. ~~810580~~ 810591 ~~Y-4260~~ REFERENCE: ~~Y-4260~~ LONGITUDE: ~~1240005-5~~

COUNTRY: USSR PROVINCE:

AREA NO.	SUBJECT	SUBJECT	SUBJECT	SUBJECT	SUBJECT	SUBJECT	SUBJECT	SUBJECT
A 325N AGC								
NAL'CHIK				10	SPINNING		15	SH
OP	25	CL		30	THINE		35	FACTO
RY	4			45				

(22)

DATE OF PHOTO	TYPE	QUALITY	CLASS	NCL OF CARDS	SOURCE OF PHOTOGRAPH
	1	2	4	1	NAL'CHIK, NAL'CHIK '60

CLASSIFICATION: Approved For Release 2000/04/26 : CIA-RDP78-05867A000301240005-5

Approved For Release 2000/04/26 : CIA-RDP78-05867A000301240005-5

PHOTO NO. 810589 810592 REFERENCE V-4200 LATITUDE 43 20 00 LONGITUDE 5 5 E

COUNTRY USSR PROVINCE

AREA NO	SUBJECT	SUBJECT	SUBJECT	SUBJECT	SUBJECT	SUBJECT	SUBJECT	SUBJECT
A 325N	AKB							
				10	BUS	15	STATION	20
				30		35		40
				45				
				50				

DATE OF PHOTO	TYPE	QUALITY	CLASS	NO. OF SLIDS	SOURCE OF PHOTOGRAPH
	4	2	4	1	MA'CHIK, NAKHIA IC

CLASSIFICATION Approved For Release 2000/04/26 : CIA-RDP78-05867A000301240005-5

Approved For Release 2000/04/26 : CIA-RDP78-05867A000301240005-5

PHOTO NO. 810353 REFERENCE P-4260 LATITUDE 43° 37' N LONGITUDE 77° E

COUNTRY USSR PROVINCE

AREA NO	SUBJECT	SUBJECT	SUBJECT	SUBJECT	SUBJECT	SUBJECT	SUBJECT	SUBJECT
A 325N	AKU	C45						
	NAL'CHIK			ENTRANCE				
	TO RESORT			AREA				

DATE OF PHOTO	TYPE	QUALITY	CLASS	NO. OF CARDS	SOURCE OF PHOTOGRAPH
	4	2	4	2	NAL'CHIK, Nal'chik, '60

CLASSIFICATION Approved For Release 2000/04/26 : CIA-RDP78-05867A000301240005-5



Approved For Release 2000/04/26 : CIA-RDP78-05867A000304240005-5

PHOTO NO. 81059# REFERENCE P-4260 LATITUDE 43 27 N LONGITUDE 27 55 E

COUNTRY USSR PROVINCE

AREA NO	SUBJECT	SUBJECT	SUBJECT	SUBJECT	SUBJECT	SUBJECT	SUBJECT	SUBJECT
A 325N	022	C 18						
	5		10	15			20	
	25		30	35			40	
	45		50					

MALICHIK BEACH AREA AT HEALTH RESORT

(4, 29) (10)

DATE OF PHOTO	TYPE	QUALITY	CLASS	NO. OF CARDS	SOURCE OF PHOTOGRAPH
	3	2	4	2	MALICHIK, A HEALTH RESORT

CLASSIFICATION Approved For Release 2000/04/26 : CIA-RDP78-05867A000301240005-5

Approved For Release 2000/04/26 : CIA-RDP78-05867A000301240005-5

PHOTO NO. 810599 <sup>8/23/75</sup> 4210 LONGITUDE

COUNTRY USSR PROVINCE

AREA NO.	SUBJECT	SUBJECT	SUBJECT	SUBJECT	SUBJECT	SUBJECT	SUBJECT
<u>A 525N</u>	<u>C18</u>	<u>C4A</u>					
<u>NALCHIK</u>			<sup>10</sup> <u>SKETCH</u>		<sup>15</sup> <u>OF</u>		<sup>20</sup> <u>M</u>
<u>UID-BATH</u>			<sup>25</sup> <u>HEALTH</u>		<sup>30</sup> <u>RESORT</u>		
<u>T</u>			<sup>45</sup>				

DATE OF PHOTO	TYPE	QUALITY	CLASS	NO. OF CARDS	SOURCE OF PHOTOGRAPH
	<u>0</u>	<u>2</u>	<u>4</u>	<u>2</u>	<u>NALCHIK, NALCHIK U</u>

(4, 7, 10)

Approved For Release 2000/04/26 : CIA-RDP78-05867A000301240005-5

PHOTO ANALYSIS REPORT

PHOTO NO. Approved For Release 2000/04/26 : CIA-RDP78-05867A000301240005-5

COUNTRY SL059:6 USSR PROVINCE

AREA NO	SUBJECT	SUBJECT	SUBJECT	SUBJECT	SUBJECT	SUBJECT	SUBJECT	SUBJECT
<u>A325N</u>	<u>C48</u>							
<u>NAL'CHIK</u>								
<u>PARK</u>	<u>IN</u>							

DATE OF PHOTO	TYPE	QUALITY	CLASS	NO. OF CARDS	SOURCE OF PHOTOGRAPH
	<u>3</u>	<u>2</u>	<u>4</u>	<u>1</u>	<u>NAL'CHIK, Na'chik, '60</u>

CLASSIFICATION Approved For Release 2000/04/26 : CIA-RDP78-05867A000301240005-5

Approved For Release 2000/04/26 : CIA-RDP78-05867A000301240005-5

PHOTO NO. 810597

MAP REFERENCE F-4200

LATITUDE 43 57

LONGITUDE 47 25

COUNTRY USSR

AREA NO	SUBJECT	SUBJECT	SUBJECT	SUBJECT	SUBJECT	SUBJECT	SUBJECT
A325N C20							
NAL'CHIK			SPORTS			STAD	
ILLUM.							

DATE OF PHOTO	TYPE	QUALITY	CLASS	NO. OF CARDS	SOURCE OF PHOTOGRAPH
	3	2	4	1	NAL'CHIK, Nal'chik, '60

Approved For Release 2000/04/26 : CIA-RDP78-05867A000301240005-5

FORM NO. 174 1 Jun 54 USE PREVIOUS EDITIONS

PHOTO ANALYSIS REPORT

GPO 918791

PHOTO NO. **810598** **Approved For Release 2000/04/26 : CIA-RDP78-05867A000301240005-5**

COUNTRY **USSR** PROVINCE

AREA NO	SUBJECT	SUBJECT	SUBJECT	SUBJECT	SUBJECT	SUBJECT	SUBJECT	SUBJECT
<b>A325N</b>	<b>C31</b>	<b>C6B</b>						
<b>NALCHIK</b>	<b>5</b>	<b>K</b>	<b>10</b>	<b>U</b>	<b>L</b>	<b>I</b>	<b>T</b>	<b>S</b>
<b>O.V.A.</b>	<b>25</b>		<b>30</b>					<b>A</b>
	<b>45</b>		<b>50</b>					<b>N</b>
								<b>O</b>
								<b>G</b>
								<b>M</b>

DATE OF PHOTO	TYPE	QUALITY	CLASS	NO. OF CARDS	SOURCE OF PHOTOGRAPH
	<b>3</b>	<b>2</b>	<b>4</b>	<b>2</b>	<b>NALCHIK Nalchik, U</b>
					<b>Khabardino-Balkarii</b>

CLASSIFICATION **Approved For Release 2000/04/26 : CIA-RDP78-05867A000301240005-5**

Approved For Release 2000/04/26 : CIA-RDP78-05867A000301240005-5

PHOTO NO. 310549 P-4260

COUNTRY USSR PROVINCE

AREA NO	SUBJECT	SUBJECT	SUBJECT	SUBJECT	SUBJECT	SUBJECT	SUBJECT	SUBJECT
B 25DN	C 31	C 6B						
N O V A Y A	5	K A K H O V K A	10				U L I	20
T S A	25	S T A L I N A	30					40
	45		50					

DATE OF PHOTO	TYPE	QUALITY	CLASS	NO. OF CARDS	SOURCE OF PHOTOGRAPH
	3	2	4	2	NOVAYA KAKHOVKA, MOSCOW, 1958

CLASSIFICATION Approved For Release 2000/04/26 : CIA-RDP78-05867A000301240005-5

PHOTO NO. 51059 7-4-62 APPROVED FOR RELEASE 2000/04/26 : CIA-RDP78-05867A000301240005-5 27E

COUNTRY 601 USSR PROVINCE

AREA NO	SUBJECT	SUBJECT	SUBJECT	SUBJECT	SUBJECT	SUBJECT	SUBJECT
<u>E 250N</u>	<u>C11</u>	<u>C31</u>					
<u>N</u>	<u>Y</u>	<u>KAKHOVKA</u>	<u>10</u>	<u>15</u>	<u>20</u>	<u>25</u>	<u>30</u>
<u>(1956)</u>	<u>CONSTRUCTION</u>	<u>PLAN</u>	<u>35</u>	<u>40</u>			

Fg: river Dnepr. Part 1 of 2-part  
pan. See CIA  
See CIA 810602  
(b)

DATE OF PHOTO	TYPE	QUALITY	CLASS	NO. OF CARDS	SOURCE OF PHOTOGRAPH
	<u>0</u>	<u>1</u>	<u>4</u>	<u>2</u>	<u>NIVAYA KAKHOVKA,</u> <u>Moscow, 1958</u>

CLASSIFICATION Approved For Release 2000/04/26 : CIA-RDP78-05867A000301240005-5

PHOTO NO. Approved For Release 2000/04/26 : CIA-RDP78-05867A000301240005-5

COUNTRY USSR PROVINCE

AREA NO	SUBJECT	SUBJECT	SUBJECT	SUBJECT	SUBJECT	SUBJECT	SUBJECT	SUBJECT	SUBJECT
<u>B 25</u>	<u>V</u>	<u>C</u>	<u>I</u>	<u>S</u>					
<u>N</u>	<u>O</u>	<u>V</u>	<u>A</u>	<u>K</u>	<u>A</u>	<u>K</u>	<u>H</u>	<u>O</u>	<u>V</u>
<u>Y</u>	<u>L</u>	<u>O</u>	<u>N</u>	<u>S</u>	<u>T</u>	<u>R</u>	<u>U</u>	<u>C</u>	<u>T</u>
<u>(1956)</u>									<u>PLAN</u>

far right: settlement of individual homes.  
 Eg: river Dnepr. Part 2 of 2-part  
 plan. See CIA [redacted] Supp page.  
 See CIA 810601.

DATE OF PHOTO	TYPE	QUALITY	CLASS	NO. OF CARDS	SOURCE OF PHOTOGRAPH
	<u>0</u>	<u>1</u>	<u>4</u>	<u>2</u>	<u>NOVA V C I S</u>



PHOTO NO. 810595 APPROVED FOR RELEASE 2000/04/26 REFERENCE P-9260 C/A RDP78-05867A000301240005-5 LATITUDE 48° 46' N LONGITUDE 31° 27' E

COUNTRY USSR PROVINCE

AREA NO.	SUBJECT	SUBJECT	SUBJECT	SUBJECT	SUBJECT	SUBJECT	SUBJECT
<u>B 25DN</u>	<u>C 32</u>						
<u>NOVAYA</u>	<u>5 A</u>	<u>10</u>	<u>KAKHOVKA</u>	<u>15</u>	<u>A</u>	<u>20</u>	<u>ULI</u>
<u>TSA</u>	<u>25</u>	<u>30</u>	<u>STALINA</u>	<u>35</u>			
	<u>45</u>	<u>50</u>					

[Apt. houses along]

DATE OF PHOTO	TYPE	QUALITY	CLASS	NO. OF CARDS	SOURCE OF PHOTOGRAPH
	<u>4</u>	<u>2</u>	<u>4</u>	<u>1</u>	<u>NOVAYA KAKHOVKA,</u> <u>MOSCOW, 1958</u>

CLASSIFICATION (7) APPROVED FOR RELEASE 2000/04/26 C/A RDP78-05867A000301240005-5

Approved For Release 2000/04/26 : CIA-RDP78-05867A000301240005-5

PHOTO NO. ~~810037~~ 810606 REFERENCE P-4260 LATITUDE LONGITUDE

COUNTRY USSR PROVINCE

AREA NO.	SUBJECT	SUBJECT	SUBJECT	SUBJECT	SUBJECT	SUBJECT	SUBJECT
E 250N	C32						
N O V A Y A		K A K H O V K A				A P T.	
H O U S E		O N		U L I T S A		S T A	
L I M A							

DATE OF PHOTO	TYPE	QUALITY	CLASS	NO. OF CARDS	SOURCE OF PHOTOGRAPH
	4	2	4	1	KAKHOVKA, Russia, 1958

Approved For Release 2000/04/26 : CIA-RDP78-05867A000301240005-5

PHOTO NO. ~~8155~~ <sup>Approved For Release 2000/04/26 : CIA-RDP78-05867A000301240005-5</sup> REFERENCE NUMBER ~~7-4260~~ <sup>7-4260</sup> LATITUDE ~~46 16 N~~ <sup>46 16 N</sup> LONGITUDE ~~22 00 E~~ <sup>22 00 E</sup>

COUNTRY ~~USSR~~ <sup>USSR</sup> PROVINCE

AREA NO.	SUBJECT	SUBJECT	SUBJECT	SUBJECT	SUBJECT	SUBJECT	SUBJECT	SUBJECT
B250N	C32							
NOVAYA	A	KAKHOVKA					INT	
RA-APT.		HOUSING				UNIT		

along ulitsa Karla Marksa

(7)

DATE OF PHOTO	TYPE	QUALITY	CLASS	NO. OF CARDS	SOURCE OF PHOTOGRAPH
	4	2	4	1	NOVAYA KAKHOVKA, Moscow 1958

CLASSIFICATION ~~SECRET~~ <sup>Approved For Release 2000/04/26 : CIA-RDP78-05867A000301240005-5</sup>

Approved For Release 2000/04/26 : CIA-RDP78-05867A000301240005B E

PHOTO ID. 8100006 P-4260 48 76 1240005B E

COUNTRY	USSR										
AREA NO.	B25DN	SUBJECT	C32	SUBJECT		SUBJECT		SUBJECT		SUBJECT	
	NOVAYA		KAKHOVKA								APT.
	HOUSE,		TYPE								49.
											Sketch of

Cubic content of bldg: 1,642.24 m<sup>3</sup>.  
 Part 1 of 3-part series. See CIA  
 add [b + e].  
 (7)

DATE OF PHOTO	TYPE	QUALITY	CLASS	NO. OF CARDS	SOURCE OF PHOTOGRAPH
	0	1	4	1	NOVAYA KAKHOVKA, Moscow, 1958
CAPTIONED BY					

Approved For Release 2000/04/26 : CIA-RDP78-05867A000801240005B E

PHOTO NO. 8009 S10800 APPROVED FOR RELEASE 2000/04/26 : CIA-RDP78-05867A000301240005-5

COUNTRY	PROVINCE							
AREA NO.	SUBJECT	SUBJECT	SUBJECT	SUBJECT	SUBJECT	SUBJECT	SUBJECT	SUBJECT
<u>B 250N</u>	<u>C32</u>							
<u>NOVAYA</u>	<u>KAKHOVKA</u>	<u>RAPI</u>						
<u>HOUSE,</u>	<u>TYPE</u>	<u>K-8-49.</u>						

Floor plan of

Cubic content of bldg: 1,642.24 m<sup>3</sup>.

Part 2 of 3-part series. See CIA  
add [a & e].

(7)

DATE OF PHOTO	TYPE	QUALITY	CLASS	NO. OF CARDS	SOURCE OF PHOTOGRAPH
	<u>0</u>	<u>1</u>	<u>4</u>	<u>1</u>	<u>AKHOVKA</u>

CLASSIFICATION: Approved For Release 2000/04/26 : CIA-RDP78-05867A000301240005-5

PHOTO NO. SIUGOI 810608 V-4260 REFERENCE SIUGOI 810608 V-4260 LONGITUDE 47° 15' N 11° 47' E

COUNTRY USSR PROVINCE

AREA NO.	SUBJECT	SUBJECT	SUBJECT	SUBJECT	SUBJECT	SUBJECT	SUBJECT	SUBJECT
<u>B 250A</u>	<u>C32</u>							
	<u>NOVAYA</u>	<u>KAKH</u>	<u>HOVKA</u>					
	<u>HOUSE,</u>	<u>TYPE</u>	<u>K-1-4</u>					

*Cross-section of*

*Cubic content of Bldg: 1, (42, 24 m<sup>3</sup>)  
Part 3 in 2-part series. See 1A  
with [a & b].*

DATE OF PHOTO	TYPE	QUALITY	CLASS	NO. OF CARDS	SOURCE OF PHOTOGRAPH
	<u>0</u>	<u>1</u>	<u>4</u>	<u>1</u>	<u>NOVAYA KAKHOVKA</u> <u>Moscow USSR</u>

Approved For Release 2000/04/26 : CIA-RDP78-05867A000301240005-5

REF ID: A66022  
 REF ID: A66022  
 REF ID: A66022

AREA ID	SUBJECT	SUBJECT	SUBJECT	SUBJECT	SUBJECT	SUBJECT	SUBJECT	SUBJECT
B 250M	C32							
NOVAYA	5	KAKHOVKA	10		15		APT.	20
HOUSES	25	ALONG	30		35		KOMSOM	40
OL'SKAYA	45	ULITSA	50					

DATE OF PHOTO	TYPE	QUALITY	CLASS	NO. OF CARDS	SOURCE OF PHOTOGRAPH
	4	2	4	1	NOVAYA KAKHOVKA, MOSCOW, 1958

Approved For Release 2000/04/26 : CIA-RDP78-05867A000301240005-5

Approved For Release 2000/04/26 : CIA-RDP78-05867A000301240005-5

PHOTO NO.	810603	REF ID	P-4260	CLASS	C	NO. OF CARDS	48	LONGITUDE	301240005-5
COUNTRY	810510	PROVINCE	USSR						
AREA NO.	B250N	SUBJECT	CIT	SUBJECT		SUBJECT		SUBJECT	
	NOVAYA	5	A	10		15		20	
	CHEI	25		30		35		40	
		45		50					

Part 1 of 3-part series. See CIA and [b + c].

(79)

DATE OF PHOTO	TYPE	QUALITY	CLASS	NO. OF CARDS	SOURCE OF PHOTOGRAPH
	4	1	4	1	NOVAYA KAKHOVKA, Moscow, 1958

Approved For Release 2000/04/26 : CIA-RDP78-05867A000301240005-5



Approved For Release 2000/04/26 : CIA-RDP78-05867A0003012400033E

PHOTO NO. 810604  
 COORDINATES 310611  
 LONGITUDE 12400033E

AREA NO	SUBJECT	SUBJECT	SUBJECT	SUBJECT	SUBJECT	SUBJECT	SUBJECT	SUBJECT
BRESTN	CIT							
NOVAYA	VA	KAKH	OVKA					
CH EI								

Part 2 of 3-part series. See  
 CIA and a + c [ ] I.

Floor plan of

DATE OF PHOTO	TYPE	QUALITY	CLASS	NO. OF CARDS	SOURCE OF PHOTOGRAPH
	0	1	4	1	NOVAYA KAKH VKA Moscow, 1958

Approved For Release 2000/04/26 : CIA-RDP78-05867A000301240005-5

Approved For Release 2000/04/26 : CIA-RDP78-05867A000301240005-5E

PHOTO NO. 810005	P-4260				LONGITUDE
COUNTRY SIOGIA	USSR				
AREA NO B 250N	SUBJECT C I J	SUBJECT	SUBJECT	SUBJECT	SUBJECT
	5	10	15	20	
	25	30	35	40	
	45	50			
NOVA YA K H O V K A					Entrance to
C H E I					
Part 3 of 2-part					a + b 7.
CIA					

DATE OF PHOTO	TYPE	QUALITY	CLASS	NO. OF CARDS	SOURCE OF PHOTOGRAPH
	2	1	4	1	NOVA YA K H O V K A
					Albion 1958

Approved For Release 2000/04/26 : CIA-RDP78-05867A000301240005-5

Approved For Release 2000/04/26 : CIA-RDP78-05867A000301240003BE

PHOTO NO. 810512  
 COORDINATE: 42° 26' N, 44° 00' E  
 COUNTRY: ~~USSR~~ USSR  
 PROVINCE:   
 AREA NO: B250N C16

SUBJECT	SUBJECT	SUBJECT	SUBJECT	SUBJECT	SUBJECT	SUBJECT	SUBJECT
NOVAYA	KAKHOVKA	ADM					
INSTRATION	BLDG.						

DATE OF PHOTO	TYPE	QUALITY	CLASS	NO. OF CARDS	SOURCE OF PHOTOGRAPH
	4	2	4	1	NOVAYA KAKHOVKA, Moscow, 1954

PHOTO NO. 810607 4 APPROVED FOR RELEASE 2000/04/26 : CIA-RDP78-05867A0003012400055 E

COUNTRY USSR PROVINCE

AREA NO	SUBJECT	SUBJECT	SUBJECT	SUBJECT	SUBJECT	SUBJECT	SUBJECT	SUBJECT
<u>B 250N</u>	<u>C 20</u>							
<u>NOVAYA</u>	<u>Y A</u>	<u>K A</u>	<u>K H</u>	<u>O V</u>	<u>K A</u>	<u>P A</u>	<u>L</u>	
<u>A L E</u>	<u>O F</u>	<u>C U</u>	<u>L T</u>	<u>U R</u>	<u>E</u>			
								<u>Main facade of</u>

See CIA [p. 63, top]

DATE OF PHOTO	TYPE	QUALITY	CLASS	NO. OF CARDS	SOURCE OF PHOTOGRAPH
	<u>4</u>	<u>1</u>	<u>4</u>	<u>1</u>	<u>NOVAYA KAKHOVKA,</u> <u>MOSCOW, 1958</u>

CLASSIFICATION Approved For Release 2000/04/26 : CIA-RDP78-05867A0003012400055

Approved For Release 2000/04/26 : CIA-RDP78-05867A000301240005-5

PHOTO NO. 810615- P-42117

COUNTRY USSR PROVINCE

AREA NO	SUBJECT	SUBJECT	SUBJECT	SUBJECT	SUBJECT	SUBJECT	SUBJECT	SUBJECT	SUBJECT
B 255N	CZC								
N O V A	5 YA	K A	K H O V	K A					20
A C E	25 O F	C U L T U R E							40
	45								

Floor plan of

See CIA [p. 60]

(7, 10)

DATE OF PHOTO	TYPE	QUALITY	CLASS	NO. OF CARDS	SOURCE OF PHOTOGRAPH
	0#	1	1	1	NOVAYA KAMENKA, Moscow, 1959

Approved For Release 2000/04/26 : CIA-RDP78-05867A000301240005-5

Approved For Release 2000/04/26 : CIA-RDP78-05867A000301240005-5 E

PHOTO NO. 810618 REFERENCE P-4260 C LATITUDE 46 40 00 LONGITUDE 124 00 05 E

COUNTRY USSR PROVINCE

AREA NO	SUBJECT	SUBJECT	SUBJECT	SUBJECT	SUBJECT	SUBJECT	SUBJECT	SUBJECT
B750N	C2L							
N O V I I	5 Y A		10 K A I K H L V I K			15 H		20 S U M
M E R	25 T H E A T R E		30			35		40

Layout of

See CIA [ P. 65 ]

(7, 10)

DATE OF PHOTO	TYPE	QUALITY	CLASS	NO. OF CARDS	SOURCE OF PHOTOGRAPH
	0	1	4	1	NOV 11 11 11 P L C V K A Museum 1157

CLASSIFICATION Approved For Release 2000/04/26 : CIA-RDP78-05867A000301240005-5

Approved For Release 2000/04/26 : CIA-RDP78-05867A000301240005-5 E

FIELD NO. S10617

P-4260

LONGITUDE

COUNTRY	USSR			PROVINCE				
AREA NO.	P 256N	SUBJECT	C2C	SUBJECT		SUBJECT		SUBJECT
		5	VIA	10	KARJIOVKA	15		SUM
		25		30		35		40
		45	THEATRE	50				

See CIA

Ep 64 J.

(7, 10)

DATE OF PHOTO	TYPE	QUALITY	CLASS	NO. OF CARDS	SOURCE OF PHOTOGRAPH
	4	1	4	1	MOSCOW KARJIOVKA 1958

Approved For Release 2000/04/26 : CIA-RDP78-05867A000301240005-5

PHOTO NO. Approved For Release 2000/04/26 : CIA-RDP78-05867A000301240005-5						MAP REFERENCE			LATITUDE			LONGITUDE					
COUNTRY CUBA						PROVINCE											
AREA NO. 12E			SUBJECT AL4		SUBJECT		SUBJECT		SUBJECT		SUBJECT		SUBJECT		SUBJECT		
C	A	R	G	5		V	E	S	S	10	B	A	H	I	A	20	
E	N	I	P	25	E					30						40	
				45						50							
(30)															25X1A		
DATE OF PHOTO			TYPE	QUALITY	CLASS	NO. OF CARDS	SOURCE OF PHOTOGRAPH										
19	Aug	6	1	4	1	3	[REDACTED]										
CLASSIFICATION						CAPTIONED BY											
Approved For Release 2000/04/26 : CIA-RDP78-05867A000301240005-5												(20)					
FORM NO. 174 USE PREVIOUS EDITIONS												PHOTO ANALYSIS REPORT					



Approved For Release 2000/04/26 : CIA-RDP78-05867A000301240005-5

PHOTO NO: 81001

MAP REFERENCE: 3337C

LATITUDE: 33

LONGITUDE: 50E

COUNTRY: IRAN

PROVINCE: KAZVIN

AREA NO	SUBJECT	SUBJECT	SUBJECT	SUBJECT	SUBJECT	SUBJECT	SUBJECT	SUBJECT
225K	AJD							
KARAJ								
PPER								
AREAS								

VIEW OF PLANT ABUTMENT

STATINTL

17

DATE OF PHOTO	TYPE	QUALITY	CLASS	NO. OF CARDS
2 OCT 61	4	1	4	1

Approved For Release 2000/04/26 : CIA-RDP





PHOTO NO. 810020  
 MAP REFERENCE P 4553  
 LATITUDE 33  
 LONGITUDE 50 E

APPROVED FOR RELEASE 2000/04/26 : CIA-RDP78-05867R000301240005-8

COUNTRY	IRAN		PROVINCE	KAZVIN			SUBJECT	SUBJECT	SUBJECT
AREA NO	225K	AJD	SUBJECT	SUBJECT	SUBJECT	SUBJECT	SUBJECT	SUBJECT	
	K A R A J		V I E W						
	P I S T R E A M		F A C E						
	A R C H		D A M						

STATINTL



17	DATE OF PHOTO	TYPE	QUALITY	CLASS	NO. OF CARDS
2 OCT 61	4	1	4	1	

APPROVED FOR RELEASE 2000/04/26 : CIA-RDP78-05867R000301240005-8