

Approved For Release 2000/04/26 : CIA-RDP78-05867A000301240003-7

PHOTO NO.

810320

P-4242

LATITUDE 56 07 N

LONGITUDE 47 15 E

COUNTRY

USSR

PROVINCE

AREA NO.

DISSN

AES

CHEBOKSARY

SUBJECT SUBJECT SUBJECT SUBJECT

FITTING

SHOP AT ELECTRICAL EQUIPMENT FACTORY

in ordena Trudovogo Krasnogo Znameni.

(23,25)

DATE OF PHOTO

TYPE

QUALITY

CLASS

NO. OF CARDS

SOURCE OF PHOTOGRAPH

EKONOMIKO-GEOGRAFICHESKIY

DCHERK CHUVASHII

1

2

4

1

CAPTIONED BY

DUO

CL

CLASSIFICATION

Approved For Release 2000/04/26 : CIA-RDP78-05867A000301240003-7

FORM NO. 174

USE PREVIOUS EDITIONS

PHOTO ANALYSIS REPORT

GPO 918791

Approved For Release 2000/04/26 : CIA-RDP78-05867A000301240003-7

PHOTO NO. 810322 P-4242 N13 55 31 N 47 30 E

COUNTRY	USSR							
AREA NO	B 166 N	AKU	C31					
	KANASH	(NR)		H	IGHWAY			

running between Kanash and Cheboksary.

(7, 28)

DATE OF PHOTO	TYPE	QUALITY	CLASS	NO. OF COPIES
	3	2	4	2

SOURCE OF PHOTOGRAPH
 EKONOMIKO-GEODRAFICHESKIY
 OCHERK CHUVASHII

CLASSIFICATION Approved For Release 2000/04/26 : CIA-RDP78-05867A000301240003-7

Approved For Release 2000/04/26 : CIA-RDP78-05867A000301240003-7

PHOTO NO. 810323 *P-4242* *58 09 N* *47 15 E*

COUNTRY USSR PROVINCE

AREA NO	SUBJECT	SUBJECT	SUBJECT	SUBJECT	SUBJECT	SUBJECT	SUBJECT	SUBJECT
<i>DISSIDENT</i>	<i>AL</i>	<i>AL</i>						
<i>CHEBOKSARY</i>						<i>LANDING</i>		
<i>PIER</i>								

DATE OF PHOTO	TYPE	QUALITY	CLASS	NO. OF CARDS
	<i>3</i>	<i>2</i>	<i>4</i>	<i>2</i>

SOURCE OF PHOTOGRAPH
EKONOMIKO-GEODRAFICHESKIY
OCHEK CHLIVASHI

CLASSIFICATION *SECRET* CAPTIONED BY *EL*

Approved For Release 2000/04/26 : CIA-RDP78-05867A000301240003-7

PHOTO NO. 810324 7-4242 C 56 69 N 11 APPROVED FOR RELEASE 2000/04/26 : CIA-RDP78-05867A000301240003-7 LATITUDE 47 15E

COUNTRY USSR PROVINCE

AREA NO.	SUBJECT	SUBJECT	SUBJECT	SUBJECT	SUBJECT	SUBJECT	SUBJECT	SUBJECT
D155N	D22	C71	D36					
CHEBOKSAR	Y			SKVER	(50			
UARE)	PN	SH	OR	ES	OF			
LGA	RIVER							

(1, 8, 29)

DATE OF PHOTO	TYPE	QUALITY	CLASS	NO. OF CARDS	SOURCE OF PHOTOGRAPH
	3	3	4	3	EKONOMIKO-GEORAFICHESKA OCHERK CHUVASHII

CLASSIFICATION Approved For Release 2000/04/26 : CIA-RDP78-05867A000301240003-7 CAPTIONED BY PHOTO ANALYSIS REPORT

PHOTO NO. 810325 APPROVED FOR RELEASE 2000/04/26 : CIA-RDP78-05867A000301240003-7 LATITUDE 36 29 N LONGITUDE 47 15 E

COUNTRY	USSR							
AREA NO	DISSN AKC 016							
SUBJECT	CHEBOKSARY		HOUSE		OF		SOVIETS	
	5	10	15	20	25	30	35	40
	45	50						

DATE OF PHOTO	TYPE	QUALITY	CLASS	NO. OF CARDS	SOURCE OF PHOTOGRAPH
	4	2	4	2	EKONOMIKO-GEODRAFICHESKIY DCHERK CHUVASHII
CLASSIFICATION	RUP LL				CAPTIONED BY

PHOTO NO. **810226** **P-4242** **CIA-RDP78-05867A000301240003-7** **58 09N** **47 15E**

COUNTRY	USSR								
AREA NO	DISSN		CZB		C6B		AKA		
	CHEBOKSARY		MARKSA.		ULITSA		K		
	5	25	30	45	10	35	40	20	48

DATE OF PHOTO	TYPE	QUALITY	CLASS	NO. OF CARDS	SOURCE OF PHOTOGRAPH
	3	2	4	3	7, 28, 32 EKONOMIKO-GEOGRAFICHESK OCHERK CHUVASHII
CLASSIFICATION	CAPTIONED BY				
	BHO CL				

PHOTO NO. **810321** **P-4242 NIS 26 12N 47 11 E** Approved For Release 2000/04/26 : CIA-RDP78-05867A000301240003-7

COUNTRY **USSR** PROVINCE

AREA NO	SUBJECT	SUBJECT	SUBJECT	SUBJECT	SUBJECT	SUBJECT	SUBJECT	SUBJECT
D 155N	CH							
CHAPAYEVSKIY						SECOND		
ARY	SCHOOL					NO. 7.		

DATE OF PHOTO	TYPE	QUALITY	CLASS	NO. OF CARDS	SOURCE OF PHOTOGRAPH
	4	1	4	1	EKONOMIKO-GEODRAFICHESKIY DZHEK CHUVASHII

CLASSIFICATION **OLD CL** CAPTIONED BY **CL** Approved For Release 2000/04/26 : CIA-RDP78-05867A000301240003-7

PHOTO NO. **810328** *P-4242* **Approved For Release 2000/04/26 : CIA-RDP78-05867A000301240003-7** *N15* **USSR** *59 31 N* **47 30 E**

COUNTRY	USSR							
AREA NO	B166N	SUBJECT	SUBJECT	SUBJECT	SUBJECT	SUBJECT	SUBJECT	SUBJECT
	C14							
	KANASH			PEDAGOGICAL				
	COLLEGE							

Bldg. belonging to

DATE OF PHOTO	TYPE	QUALITY	CLASS	NO. OF CARDS	SOURCE OF PHOTOGRAPH
	4	2	4	1	EKONOMIKO-GEORAFICHESKIY POCHERK CHUVASHII
CLASSIFICATION	CAPTIONED BY PVO CL				

PHOTO NO. **810329** **P-4242** **N13** **55 25 N** **47 06 E**
 Approved For Release 2000/04/26 : CIA-RDP78-05867A000301240003-7

COUNTRY **USSR** PROVINCE

AREA NO	SUBJECT	SUBJECT	SUBJECT	SUBJECT	SUBJECT	SUBJECT	SUBJECT	SUBJECT
B/66N	C6B	C31						
K O L' T S O V K A				ST.		SCENE		

(7, 28)

DATE OF PHOTO	TYPE	QUALITY	CLASS	NO. OF LABS	SOURCE OF PHOTOGRAPH
	3	2	4	2	EKONOMIKO-GEORAFICHESEL OCHERK CHUVASHII

PHOTO NO. 810330 Approved For Release 2000/04/26 : CIA-RDP78-05867A000301240003-7

COUNTRY USSR PROVINCE

AREA NO	SUBJECT	SUBJECT	SUBJECT	SUBJECT	SUBJECT	SUBJECT	SUBJECT	SUBJECT
B 166 N	A4C	AHV						
B U L A	5	R E K A	10		K O L	15	K H O Z	20
E S	25		30			35		40
	45		50					

DATE OF PHOTO	TYPE	QUALITY	CLASS	NO. OF CARDS	SOURCE OF PHOTOGRAPH
	4	2	4	2	EKONOMIKO-GEORAFICHESKI DCHERK CHUVASHII

PHOTO NO. **810331** Approved For Release 2000/04/26 : CIA-RDP78-05867A000301240003-7
P-4242 **NIS** **35 20 W** LONGITUDE **46 24 E**

COUNTRY	USSR								
AREA NO.	B166N	SUBJECT	C31	SUBJECT	AKC	SUBJECT		SUBJECT	
	S H U M E R L Y A						EST.		SCENE
	H O U S I N G								

(location prob. correct)

(28, 7, 32)

DATE OF PHOTO	TYPE	QUALITY	CLASS	NO. OF CARDS	SOURCE OF PHOTOGRAPH
	3	2	4	2	EKONOMIKO-GEODEZICHESKIY DCHERK CHUVASHII

PHOTO NO. 810.32 *7-4242* Approved For Release 2000/04/26 : CIA-RDP78-05867A000301240003-7 *301240003-7* LATITUDE *47* LONGITUDE *15E*

COUNTRY *USSR* PROVINCE

AREA NO.	SUBJECT	SUBJECT	SUBJECT	SUBJECT	SUBJECT	SUBJECT	SUBJECT	SUBJECT
<i>D155N</i>	<i>C32</i>							
	<i>CHERBOKSARY</i>				<i>NEW</i>		<i>APT.</i>	
	<i>HOUSES</i>		<i>FOR</i>		<i>WORKERS</i>			

in Cotton Fabric Combine.

(7) (22)

DATE OF PHOTO	TYPE	QUALITY	CLASS	NO. OF CARDS	SOURCE OF PHOTOGRAPH
	<i>3</i>	<i>2</i>	<i>4</i>	<i>1</i>	<i>EKONOMIKO-GEODRAFICHESKI OCHERK CHUVASHII</i>

PHOTO NO. 810501 APPROVED FOR RELEASE 2000/04/26 : CIA-RDP78-05867A000301240003-7
 MAP REFERENCE N 4281 LATITUDE 49 16 38 NE

COUNTRY	PROVINCE	SUBJECT	SUBJECT	SUBJECT	SUBJECT	SUBJECT	SUBJECT	SUBJECT
CZECHOSLOVAKIA	MORAVIA-SILEZIA							
AREA NO	SUBJECT	SUBJECT	SUBJECT	SUBJECT	SUBJECT	SUBJECT	SUBJECT	SUBJECT
227 M	A9F							
BRNO		MACH	LINE				HOP	0
F	\$	MER	ALO				ST	FEEL
								WORK

(12)

DATE OF PHOTO	TYPE	QUALITY	CLASS	NO. OF CARDS	SOURCE OF PHOTOGRAPH
	1	2	4	1	SVET V OBRAZECII
					27 MAY 1961

APPROVED FOR RELEASE 2000/04/26 : CIA-RDP78-05867A000301240003-7
 CLASSIFICATION SECRET

PHOTO NO. 810333		APPROVED FOR RELEASE 2000/04/26 : CIA-RDP78-05867A000301240003-7		LATITUDE 14 02 E		LONGITUDE	
COUNTRY CZECHOSLOVAKIA			PROVINCE BOHEMIA				
AREA NO. 127 M	SUBJECT C62	SUBJECT C63	SUBJECT C5L	SUBJECT C9C	SUBJECT	SUBJECT	SUBJECT
U S T I	5	N A D	10	L A B E M	15	P O L I	20
T I C A L	25	R A L L Y	30		35		40
	45		50				
40 th ANNIVERSARY OF CZECH COMMUNIST PARTY							
(6, 7, 8, 10)							
DATE OF PHOTO		TYPE	QUALITY	CLASS	NO. OF CARDS	SOURCE OF PHOTOGRAPH	
		4	2	4	4	SVET V OBRAZECH	
						27 MAY 1961	
CLASSIFICATION		APPROVED FOR RELEASE 2000/04/26 : CIA-RDP78-05867A000301240003-7		CLASSIFIED BY		DATE	
040		RI					

PHOTO NO. 810535 APPROVED FOR RELEASE 2000/04/26 : CIA-RDP78-05867A000301240003-7

COUNTRY CZECHOSLOVAKIA PROVINCE SLOVAKIA

AREA NO	SUBJECT	SUBJECT	SUBJECT	SUBJECT	SUBJECT	SUBJECT	SUBJECT	SUBJECT
327 M	DDD	D42	AK4					
	5		10			15		20
J T E F A N O V (N R)						M A L A		
	25		30			35		40
F A T R A M O U N T A I N S								
	45		50					

1, 18, 28

DATE OF PHOTO	TYPE	QUALITY	CLASS	NO. OF CARDS	SOURCE OF PHOTOGRAPH
	4	2	4	3	S V E T V O B R A Z E K I
					27 MAR 1961

PHOTO NO. 36 APPROVED FOR RELEASE 2000/04/26 : CIA-RDP78-05867A000301240003-7

COUNTRY CZECHOSLOVAKIA PROVINCE SLOVAKIA

AREA NO	SUBJECT	SUBJECT	SUBJECT	SUBJECT	SUBJECT	SUBJECT	SUBJECT
<u>327 M</u>	<u>DDO</u>	<u>D42</u>					

TEFANOV (NR)

FATRA MOUNTAINS

MA LA

NOTE UNIDENTIFIED BLDG ON HILLSIDE

1, 18,

DATE OF PHOTO	TYPE	QUALITY	CLASS	NO. OF CARDS	SOURCE OF PHOTOGRAPH
	<u>4</u>	<u>2</u>	<u>4</u>	<u>2</u>	<u>SVET V OBRAZECI</u>
					<u>27 MAY 1961</u>

PHOTO NO. 810337 *P4281* *N17* *41* APPROVED FOR RELEASE 2000/04/26 : CIA-RDP78-05867A000301240003-7 *17 12 E*

COUNTRY	CZECHOSLOVAKIA		PROVINCE	SLOVAKIA					
AREA NO	527 M	SUBJECT	DDD	DDQ	AKU	D42	CRG		
	STEFANOV		(NR)				15	MALA	20
	FATRA		MINS				35	HOWING	
	BOBOTA		RIDGE				45	50	

(1, 7, 10, 18, 28)

DATE OF PHOTO	TYPE	QUALITY	CLASS	NO. OF CARDS	SOURCE OF PHOTOGRAPH
	4	2	4	5	<i>SVET I OBRACEK</i> <i>(37) MAY 1961</i>
CLASSIFICATION	APPROVED FOR RELEASE 2000/04/26 : CIA-RDP78-05867A000301240003-7				CAPTIONED BY

PHOTO NO. 810338
 Approved For Release 2000/04/26 : CIA-RDP78-05867A000301240003-7
 MAP REFERENCE WKB
 LATITUDE 49
 LONGITUDE 13 49 E

COUNTRY	PROVINCE	SUBJECT				SUBJECT			
CZECHOSLOVAKIA	BOHEMIA	AAA							
AREA NO. 137M									
TILBOV	GENERATOR								
ILT	FORN								
ER	COMBINE								
(NORTHERN CZECHOSLOVAKIAN)									
(17)									

DATE OF PHOTO	TYPE	QUALITY	CLASS	NO. OF CARDS	SOURCE OF PHOTOGRAPH
	1	2	4	1	SUET V OBRAZECH 30 July 1960

CLASSIFICATION Approved For Release 2000/04/26 : CIA-RDP78-05867A000301240003-7
 WKB RK

Approved For Release 2000/04/26 : CIA-RDP78-05867A000301240003-7

810339 P 4281

MAP REFERENCE: C LATITUDE: 50 LONGITUDE: 12 22 E

COUNTRY: CZECHOSLOVAKIA PROVINCE: BOHEMIA

AREA NO	SUBJECT	SUBJECT	SUBJECT	SUBJECT	SUBJECT	SUBJECT	SUBJECT	SUBJECT	SUBJECT
127 M	C62	C6B	C6G						
CHEB		TOWN	HALL						REC
ENTLY		RENOVATED							

(6, 7, 10)

DATE OF PHOTO	TYPE	QUALITY	CLASS	NO. OF CARDS	SOURCE OF PHOTOGRAPH
	2	2	4	3	SVET V OBRZECH 30 July 1960

CLASSIFICATION: Approved For Release 2000/04/26 : CIA-RDP78-05867A000301240003-7

FORM NO. 174 USE PREVIOUS EDITIONS

PHOTO ANALYSIS REPORT

LOWEIGHT (20)

PHOTO NO. 810340
 Approved For Release 2000/04/26 : CIA-RDP78-05867A000301240003-7
 MAP REFERENCE P 4281
 LATITUDE 50° 12' 38" E
 LONGITUDE 12 38 E

COUNTRY CZECHOSLOVAKIA PROVINCE BOHEMIA

AREA NO	SUBJECT	SUBJECT	SUBJECT	SUBJECT	SUBJECT	SUBJECT	SUBJECT	SUBJECT
127 M	C62	Q3A						
\$ OKOLOV			NEW			HOUSE		
AREA								

(6,7,10)

DATE OF PHOTO	TYPE	QUALITY	CLASS	NO. OF CARDS	SOURCE OF PHOTOGRAPH
	4	2	4	2	SVET V OBRAZEC
					30 July 1960

CLASSIFICATION Approved For Release 2000/04/26 : CIA-RDP78-05867A000301240003-7
 CAPTIONED BY PL
 PHOTO ANALYSIS REPORT #16

PHOTO NO. 810341		APPROVED FOR RELEASE 2000/04/26 : CIA-RDP78-05867A000301240003-7		MAP REFERENCE P 7281	LATITUDE 49° 30' N	LONGITUDE 12° 56' E
COUNTRY CZECHOSLOVAKIA		PROVINCE BOHEMIA				
AREA NO. 127M	SUBJECT C62	SUBJECT C34	SUBJECT	SUBJECT	SUBJECT	SUBJECT
B O R	5	[10	V	I	20
F C I T Y]	25	G E N E R A L	30	35	40	
	45		50			
(6, 7, 10)						
DATE OF PHOTO	TYPE	QUALITY	CLASS	NO. OF CARDS	SOURCE OF PHOTOGRAPH	
	4	2	4	2	SUET V OBRAZECH	
					30 JULY 1960	
CLASSIFICATION		CAPTIONED BY				
APPROVED FOR RELEASE 2000/04/26 : CIA-RDP78-05867A000301240003-7		PL				
FORM NO. 174 USE PREVIOUS EDITIONS		PHOTO ANALYSIS REPORT		ES		

Approved For Release 2000/04/26 : CIA-RDP78-05867A000301240003-7

PHOTO NO. 810342 P 4281

MAP REFERENCE C

LATITUDE 49 30 N

LONGITUDE 12 57 E

COUNTRY	CZECHOSLOVAKIA		PROVINCE		BOHEMIA					
AREA NO	127 M	SUBJECT	CDN	SUBJECT		SUBJECT		SUBJECT		
		5		10		15		20		
	O S T R A V			N E W		H O U S E		O F		
		25		30		35		40		
	C U L T U R E									
		45		50						

(7, 10)

DATE OF PHOTO	TYPE	QUALITY	CLASS	NO. OF CARDS	SOURCE OF PHOTOGRAPH
	4	2	4	1	SVET V OBRÁZEC
					30 July 1960

Approved For Release 2000/04/26 : CIA-RDP78-05867A000301240003-7

CLASSIFICATION RU

PHOTO ANALYSIS REPORT CENTER #4 (20)

FORM NO. 174 USE PREVIOUS EDITIONS

PHOTO NO. 810343 P4281 MAP REFERENCE C LATITUDE 49 03 12 40 00 3-7 LONGITUDE 16 42 E

COUNTRY CZECHOSLOVAKIA PROVINCE MORAVIA - SILESIA

AREA NO	SUBJECT	SUBJECT	SUBJECT	SUBJECT	SUBJECT	SUBJECT	SUBJECT	SUBJECT
227 M								
EDAR	5		10		15		20	
		CON		STR		ICT		INGS
	25		30		35		40	
		TON		TO		MEL		TER
	45		50					
		MA		CH		WK		
								(MACHINE WORKS)

(13,27)

DATE OF PHOTO	TYPE	QUALITY	CLASS	NO. OF CARDS	SOURCE OF PHOTOGRAPH
	2	2	4		JET V OBRAZECH
					30 July 1966

PHOTO NO. 81034
 APPROVED FOR RELEASE 2000/04/26 : CIA-RDP78-05867A000301240003-7
 MAP REFERENCE
 LATITUDE 46 26
 LONGITUDE 26 45E

COUNTRY RUMANIA
 PROVINCE PRUT
 AREA NO 260 M
 SUBJECT ADD AGY
 SUBJECT ONESTI
 SUBJECT BORZE
 SUBJECT ESTI
 SUBJECT CHE
 SUBJECT MILCAL
 SUBJECT COMBINE

A CZECH DELEGATION INSPECTS THE CONSTRUCTION OF THE
 (8,15)

DATE OF PHOTO	TYPE	QUALITY	CLASS	NO. OF COPIES	SOURCE OF PHOTOGRAPH
	2	2	4	2	VET U OBRAZEK 15 APRIL 1961

PHOTO NO: 810346
 LOT NO: P 4281
 MAP REFERENCE: C A-RDP78-05867A000301240003-7
 LATITUDE: 49 24
 LONGITUDE: 17 08 E

COUNTRY CZECHOSLOVAKIA		PROVINCE MORAVIA-SILESIA			
AREA NO 337 M	SUBJECT ADG	SUBJECT AD2	SUBJECT C3A	SUBJECT	SUBJECT
5	H O D O N I N (N R)		10	15	20
25	D W E L L I N G \$		30	35	40
45	D E R R I C K \$		50		

IN THE LUZICE -
HODONIN REGION
 (7, 16, 16)

DATE OF PHOTO	TYPE	QUALITY	CLASS	NO. OF CDS	SOURCE OF PHOTOGRAPH
	4	2	4	3	\$ VET V OBRAZECH 15 APRIL 1961

PHOTO NO: 810347 APPROVED FOR RELEASE 2000/04/26 : CIA-RDP78-05867A000301240003-7 LOT NO: 74281 MAP REFERENCE: 74281 LATITUDE: 50 30 17 LONGITUDE: 17 08 E

COUNTRY: CZECHOSLOVAKIA PROVINCE: MORAVIA - SILESIA

AREA NO	SUBJECT	SUBJECT	SUBJECT	SUBJECT	SUBJECT	SUBJECT	SUBJECT
<u>227 M</u>	<u>AQ2</u>	<u>AQH</u>	<u>AQ5</u>				
<u>H O O N I N</u>	<u>(N R)</u>					<u>O I L</u>	<u>W E</u>
<u>L L</u>	<u>A N D</u>	<u>W O R K E R S</u>					

IN LUZICE - HOONIN REGION

(8, 16)

DATE OF PHOTO	TYPE	QUALITY	CLASS	NO. OF COPIES	SOURCE OF PHOTOGRAPH
	<u>2</u>	<u>2</u>	<u>4</u>	<u>3</u>	<u>SVET U OBRAZECH</u> <u>15 April 1961</u>

CLASSIFICATION: RL APPROVED FOR RELEASE 2000/04/26 : CIA-RDP78-05867A000301240003-7

PHOTO NO. 810345 Approved For Release 2000/04/26 : CIA-RDP78-05867A000301240003-7
 LOT NO. P 4-01
 MAP REFERENCE C
 LATITUDE 49 30 12 N
 LONGITUDE 17 08 E

COUNTRY CZECHOSLOVAKIA PROVINCE MORAVIA - SILEZIA
 AREA NO. 327 M SUBJECT A01 A02 A04
 HODONIN IN (IN R) G I L W E
 L L S A N D E Q U I P M E N T
 5 10 15 20
 25 30 35 40
 45 50

IN THE LUZICE - HODONIN REGION
 (16 12)

DATE OF PHOTO	TYPE	QUALITY	CLASS	NO. OF CARDS	SOURCE OF PHOTOGRAPH
	2	2	4	3	<u>SVET V OS. GAZEKU</u> 15 APRIL 1961

PHOTO NO. *Approved For Release 2000/04/26 : CIA-RDP78-05867A000301240003-7* | MAP REFERENCE *P 4281* | LATITUDE *1* | LONGITUDE *17 08 E*

COUNTRY <i>CZECHOSLOVAKIA</i>		PROVINCE <i>MORAVIA - SILESIA</i>				SUBJECT		SUBJECT		SUBJECT		SUBJECT	
AREA NO <i>327 M</i>	SUBJECT <i>ADG</i>	SUBJECT <i>AD2</i>	SUBJECT	SUBJECT	SUBJECT	SUBJECT	SUBJECT	SUBJECT	SUBJECT	SUBJECT	SUBJECT	SUBJECT	SUBJECT
<i>H O D O N I N</i>	<i>(N R)</i>												
<i>L L \$</i>	<i>A N D</i>	<i>E Q U I P M E N T</i>											

IN THE LUZICE - HODOVIN REGION

(16.)

DATE OF PHOTO	TYPE	QUALITY	CLASS	NO. OF CARDS	SOURCE OF PHOTOGRAPH
	<i>2</i>	<i>2</i>	<i>4</i>	<i>2</i>	<i>SVET V OBRAZECH</i> <i>15 APRIL 1961</i>

PHOTO NO. 81059		LOT NO. 4281		MAP REFERENCE 1013		LATITUDE 50 30 12 00 00		LONGITUDE 17 10 E	
COUNTRY CZECHOSLOVAKIA				PROVINCE MORAVIA - SILESIA					
AREA NO. 227 M	SUBJECT AHE	SUBJECT	SUBJECT	SUBJECT	SUBJECT	SUBJECT	SUBJECT	SUBJECT	SUBJECT
5	ROHATEC	10	GRABIN	15	SILOS	20			
25	HAVINA	30	2103	35	WAGON	40			
45	OPACACITY	50							
(24, 25)									
DATE OF PHOTO		TYPE	QUALITY	CLASS	NO. OF CARDS	SOURCE OF PHOTOGRAPH			
		A	2	4	1	SVET V OBRAZECH			
						9 SEPT 1961			
CLASSIFICATION				CAPTIONED BY					
Approved For Release 2000/04/26 : CIA-RDP78-05867A000301240003-7				R1					
FORM NO. 174 USE PREVIOUS EDITIONS				PHOTO ANALYSIS REPORT #2 - Upper Right					

Approved For Release 2000/04/26 : CIA-RDP78-05867A000301240003-7

PHOTO NO. 810352

LOT NO. P 4281

MAP REFERENCE

LATITUDE 13

LONGITUDE 37 E

COUNTRY CZECHOSLOVAKIA

PROVINCE BOHEMIA

AREA NO	SUBJECT	SUBJECT	SUBJECT	SUBJECT	SUBJECT	SUBJECT	SUBJECT	SUBJECT
127 M	A22	A29	A28					
	5		10			15		20
\$ O U \$		O P E N			P I T		C O R L	40
	25		30			35		
M I N I N S			50					
	45							

(8, 14, 17, 25)

DATE OF PHOTO	TYPE	QUALITY	CLASS	NO. OF CARDS	SOURCE OF PHOTOGRAPH
	2	2	A	3	SRET V OBRABECH
					9 SEPT 61

CLASSIFICATION

APPROVED FOR RELEASE 2000/04/26 : CIA-RDP78-05867A000301240003-7

FORM NO. 174 USE PREVIOUS EDITIONS

1 Jan 56

PHOTO ANALYSIS REPORT

(20)

PHOTO NO. 810353 P4281 79 50 W 14 10 E 79 50 W 14 10 E
 Approved For Release 2000/04/26 : CIA-RDP78-05867A000301240003-7

COUNTRY CZECHOSLOVAKIA PROVINCE BOHEMIA

AREA NO.	SUBJECT	SUBJECT	SUBJECT	SUBJECT	SUBJECT	SUBJECT	SUBJECT	SUBJECT
<u>127 M</u>	<u>ALJ</u>	<u>ALZ</u>						
<u>ORLIK</u>			<u>PLACINE</u>			<u>NATER</u>		
<u>GATE</u>			<u>IN</u>			<u>LOCK</u>		
<u>ASSEMBLY</u>						<u>42 TON</u>		

(8, 25, 29)

DATE OF PHOTO	TYPE	QUALITY	CLASS	NO. OF CARDS	SOURCE OF PHOTOGRAPH
	<u>2</u>	<u>2</u>	<u>4</u>	<u>2</u>	<u>JVET V OBRAZECH</u> <u>15 OCT 1960</u>

PHOTO NO. 810394 Approved For Release 2000/04/26 : CIA-RDP78-05867A000301240003-7
 STATE P 4281 MAP REFERENCE NIF LATITUDE 50 34 N LONGITUDE 13 58 E

COUNTRY CZECHOSLOVAKIA PROVINCE BOHEMIA

AREA NO	SUBJECT	SUBJECT	SUBJECT	SUBJECT	SUBJECT	SUBJECT	SUBJECT	SUBJECT
<u>127 M</u>	<u>A2E</u>	<u>A2G</u>	<u>A2L</u>	<u>A22</u>	<u>A29</u>			
<u>U Z I N</u>	<u>5</u>	<u>M O D E L</u>	<u>10</u>	<u>K - 3 0 0</u>	<u>15</u>	<u>\$</u>	<u>20</u>	<u>C</u>
<u>O O P A T</u>	<u>25</u>	<u>A N T O N</u>	<u>30</u>	<u>I N</u>	<u>35</u>	<u>Z A P O T</u>	<u>40</u>	
<u>O C K Y</u>	<u>45</u>	<u>M I N E</u>	<u>50</u>					

STRIP

(14, 17, 21)

DATE OF PHOTO	TYPE	QUALITY	CLASS	NO. OF CARDS	SOURCE OF PHOTOGRAPH
	<u>2</u>	<u>2</u>	<u>4</u>	<u>5</u>	<u>SVET J OBRAZECH</u>
					<u>15 OCT 1959</u>

CLASSIFICATION _____ CAPTIONED BY RL

PHOTO NO. 810355
 Approved For Release 2000/04/26 : CIA-RDP78-05867A000301240003-7
 P 4581 C 50 32 N 13 39 E

COUNTRY CZECHOSLOVAKIA PROVINCE BOHEMIA

AREA NO	SUBJECT	SUBJECT	SUBJECT	SUBJECT	SUBJECT	SUBJECT	SUBJECT	SUBJECT
127 M	A2E	A26	A2L	A29				
	5		10			15		20
M O S T		S T R I P			M I N I N G			L
	25		30			33		40
I G N I T E		C O A L						
	45		50					

(14, 17, 21)

DATE OF PHOTO	TYPE	QUALITY	CLASS	NO. OF CARDS	SOURCE OF PHOTOGRAPH
	A	2	A	2	SVET V OBRAZECH 16 OCT 1959

PHOTO NO. 810555
 Approved For Release 2000/04/26 : CIA-RDP78-05867A000301240003-7
 MAP REFERENCE
 LATITUDE 49 18 N
 LONGITUDE 18 17 E

COUNTRY CZECHOSLOVAKIA		PROVINCE MORAVIA-SILESIA							
AREA NO. 227 M	SUBJECT C34	SUBJECT C32	SUBJECT C62	SUBJECT	SUBJECT	SUBJECT	SUBJECT	SUBJECT	SUBJECT
O	5		10			15			20
STRAVA			NEW			DWELLIN			
G	25		30			35			40
UNIT									
	45		50						

(6.7, 10)

DATE OF PHOTO	TYPE	QUALITY	CLASS	NO. OF CARIS	SOURCE OF PHOTOGRAPH
	4	2	4	3	SVET V OBRAZECH 6 MAY 1961

CLASSIFICATION Approved For Release 2000/04/26 : CIA-RDP78-05867A000301240003-7
 CAPTIONED BY

PHOTO NO. *810557* *P 4281* Approved For Release 2000/04/26 : CIA-RDP78-05867A000301240000-7 MAP REFERENCE *5022* LATITUDE *50 22 N* LONGITUDE *14 29 E*

COUNTRY *CZECHOSLOVAKIA* PROVINCE *BOHEMIA*

AREA NO	SUBJECT	SUBJECT	SUBJECT	SUBJECT	SUBJECT	SUBJECT	SUBJECT
<i>121 M</i>	<i>A4Q</i>	<i>A4Q</i>					
<i>MELNIK</i>	⁵		¹⁰	<i>CONDUIT</i>		¹⁵	<i>FOR</i>
<i>MELNIK</i>	²⁵		³⁰	<i>CBR</i>		³⁵	<i>ELECTRIC</i>
<i>PLANT</i>	⁴⁵		⁵⁰				

(17, 23)

DATE OF PHOTO	TYPE	QUALITY	CLASS	NO. OF CARDS	SOURCE OF PHOTOGRAPH
	<i>4</i>	<i>2</i>	<i>4</i>	<i>2</i>	<i>SRET V OBRABELI</i>
					<i>6 MAY 1961</i>

CLASSIFICATION *SECRET* Approved For Release 2000/04/26 : CIA-RDP78-05867A000301240003-7

PHOTO NO. 810358 *P 4281* MAP REFERENCE CIA-RDP78-05867A000301240000-7 LATITUDE 32 LONGITUDE 36 E

COUNTRY USSR PROVINCE

AREA NO	SUBJECT	SUBJECT	SUBJECT	SUBJECT	SUBJECT	SUBJECT	SUBJECT	SUBJECT	SUBJECT
<u>B250 N</u>	<u>ALG</u>								
	<u>5</u>	<u>10</u>	<u>15</u>	<u>20</u>					
<u>KHERSON</u>		<u>LAUNCHING</u>							
	<u>25</u>	<u>30</u>	<u>35</u>	<u>40</u>					
<u>RANSPOET</u>		<u>SHIP</u>	<u>JURID</u>						
	<u>45</u>	<u>50</u>							
<u>GAGARIN</u>									

(7,30)

DATE OF PHOTO	TYPE	QUALITY	CLASS	NO. OF CARDS	SOURCE OF PHOTOGRAPH
	<u>4</u>	<u>2</u>	<u>4</u>	<u>1</u>	<u>SVET V OBRZECH</u> <u>6 MAY 1961</u>

CLASSIFICATION Approved For Release 2000/04/26 : CIA-RDP78-05867A000301240003-7

FORM NO. 174 USE PREVIOUS EDITIONS PHOTO ANALYSIS REPORT #3 *Bottom Center* (20)

PHOTO NO. *P4281* Approved For Release 2000/04/26 : CIA-RDP78-05867A000301240003-7

COUNTRY *USSR* PROVINCE

AREA NO *B232N* SUBJECT *A22* SUBJECT *AKA* SUBJECT *C2G*

<i>N</i>	<i>O</i>	<i>V</i>	<i>O</i>	<i>V</i>	<i>O</i>	<i>L</i>	<i>Y</i>	<i>N</i>	<i>S</i>	<i>K</i>	<i>M</i>	<i>I</i>	<i>N</i>	<i>E</i>	<i>E</i>	<i>N</i>
<i>T</i>	<i>R</i>	<i>A</i>	<i>N</i>	<i>C</i>	<i>E</i>	<i>A</i>	<i>N</i>	<i>D</i>	<i>C</i>	<i>O</i>	<i>N</i>	<i>V</i>	<i>E</i>	<i>Y</i>	<i>O</i>	<i>R</i>
<i>S</i>	<i>Y</i>	<i>S</i>	<i>T</i>	<i>E</i>	<i>M</i>											

(7, 14, 17, 19)

DATE OF PHOTO	TYPE	QUALITY	CLASS	NO. OF CARDS	SOURCE OF PHOTOGRAPH
	<i>4</i>	<i>2</i>	<i>4</i>	<i>3</i>	<i>SRET V OBRZECH</i> <i>6 MAY 1961</i>

CLASSIFICATION Approved For Release 2000/04/26 : CIA-RDP78-05867A000301240003-7

PHOTO NO. 810362
 DATE NO. P 7281
 MAP REFERENCE CIA-RDP78-05867A000301240003-7
 LATITUDE 50 43 N
 LONGITUDE 24 06 E

COUNTRY USSR PROVINCE

AREA NO	SUBJECT	SUBJECT	SUBJECT	SUBJECT	SUBJECT	SUBJECT	SUBJECT	SUBJECT	SUBJECT
B2320 N	C6B	C2G	C62	AKA					
N O Y O	5	Y O L Y N	10	B K		15	GENERA		20
L	25	V I E W	30	O F	C I T Y	35			40
	45		50						

(6, 7, 8, 10, 19)

DATE OF PHOTO	TYPE	QUALITY	CLASS	NO. OF CASSES	SOURCE OF PHOTOGRAPH
	A	2	A	4	SVET V OBRACHEV 6 MAY 1961

CLASSIFICATION Approved For Release 2000/04/26 : CIA-RDP78-05867A000301240003-7
 CAPTIONED BY

PHOTO NO. 810368		LOT NO. 727		MAP REFERENCE CIA-RDP78-05867A000301240003-7		LATITUDE 49 25 N		LONGITUDE 16 45 E	
COUNTRY CZECHOSLOVAKIA				PROVINCE MORAVIA-SILESIA					
AREA NO.	SUBJECT	SUBJECT	SUBJECT	SUBJECT	SUBJECT	SUBJECT	SUBJECT	SUBJECT	SUBJECT
227 M	C68	DDD							
5	10	15	20	25	30	35	40	45	50
\$	L	O	U	P	V	I	L	L	A
E	E	N	F	R	O	M	M	O	U
ON WAY TO <u>PIKOV</u>									
(1, 6, 7, 10)									
DATE OF PHOTO		TYPE	QUALITY	CLASS	NO. OF CARDS	SOURCE OF PHOTOGRAPH			
		3	2	4	2	SVET V OBRAZECH			
						6 MAY 1961			
CLASSIFICATION				CAPTIONED BY		SOURCE OF PHOTOGRAPH			
Approved For Release 2000/04/26 : CIA-RDP78-05867A000301240003-7						SVET V OBRAZECH			
FORM NO. 74 1 Jan 54 USE PREVIOUS EDITIONS				PHOTO ANALYSIS REPORT #8		(20)			

PHOTO NO. 810364 Approved For Release 2000/04/26 : CIA-RDP78-05867A000301240003-7

COUNTRY CZECHOSLOVAKIA PROVINCE

AREA NO 27 M SUBJECT AKE AKQ

5	10	15	20
E	X	P	E
R	I	M	E
N	T	A	L
25	30	35	40
C	O	N	T
R	O	L	E
45	50		
\$	F	O	R
T	R	A	C
K	I	N	G
M	O	V	I
5	10	15	20
G	R	R	C
A	R	\$	
BELIEVED TO			
BE ON THE PETROVICE - HRADICE RUN.			

(4, 27)

DATE OF PHOTO	TYPE	QUALITY	CLASS	NO. OF CARDS	SOURCE OF PHOTOGRAPH
	1	2	4	2	JET V OBRAZECK 6 MAY 1961

CLASSIFICATION Approved For Release 2000/04/26 : CIA-RDP78-05867A000301240003-7

PHOTO NO. Approved For Release 2000/04/26 : CIA-RDP78-05867A000301240003-7		LOT NO. 7425		MAP REFERENCE C		ATTITUDE 78 32		LONGITUDE 17 36 E	
COUNTRY CZECHOSLOVAKIA SLOVAKIA				PROVINCE					
AREA NO. 327 M	SUBJECT C62	SUBJECT C9C	SUBJECT CSL	SUBJECT AEL6	SUBJECT	SUBJECT	SUBJECT	SUBJECT	SUBJECT
TRNAVA	5		10	NIKITA	15	KHRUSH		20	
CHEV	25	RIDING	30	THROUGH	35			40	
CITY	45		50						
(6, 7, 8, 10) (19)									
DATE OF PHOTO		TYPE	QUALITY	CLASS	NO. OF CARDS	SOURCE OF PHOTOGRAPH			
		4	2	A	A	\$VET V BARRTECH			
						10 JUNE 1961			
CLASSIFICATION Approved For Release 2000/04/26 : CIA-RDP78-05867A000301240003-7		NO		RE					

Approved For Release 2000/04/26 : CIA-RDP78-05867A000301240003-7

PHOTO NO. 810807 LOT NO. 4284 MAP REFERENCE LATTITUDE 18 17 E LONGITUDE

COUNTRY CZECHOSLOVAKIA PROVINCE MORAVIA - SILEZIA

AREA NO 227 M SUBJECT A9F AFD SUBJECT SUBJECT SUBJECT SUBJECT SUBJECT SUBJECT SUBJECT

O S T R A V A C O N S T R U C T I O N

G A D D I T I O N T O V I T K O V

S T E E L W K S (WORKS)

GOTTWALD

(12, 25)

DATE OF PHOTO TYPE QUALITY CLASS NO. OF CARDS SOURCE OF PHOTOGRAPH SVET V OBRZECH 10 JUNE 1961

CLASSIFICATION Approved For Release 2000/04/26 : CIA-RDP78-05867A000301240003-7 NO RL

PHOTO NO. 810367		APPROVED FOR RELEASE 2000/04/26 : CIA-RDP78-05867A000301240003-7		LOT NO.		MAP REFERENCE		LATITUDE 14 28 E		LONGITUDE	
COUNTRY CZECHOSLOVAKIA				PROVINCE BOHEMIA							
AREA NO. 127 M		SUBJECT C48		SUBJECT C26		SUBJECT		SUBJECT		SUBJECT	
P R A G U E		W O R K E R S		B R I G		A D E		D I S M A N T L I N G		O L D	
B U I L D I N G		FOR FUTURE		P A R K S I T E		I N		S Q U A R E		O F T H E R E P U B L I C	
(7, 8, 10)											
DATE OF PHOTO		TYPE		QUALITY		CLASS		NO. OF CARDS		SOURCE OF PHOTOGRAPH	
		2		2		L		2		NET V. CERNICEK	
										10 JUNE 1961	
CLASSIFICATION		APPROVED FOR RELEASE 2000/04/26 : CIA-RDP78-05867A000301240003-7		NO		K6					

PHOTO NO. 810368		APPROVED FOR RELEASE 2000/04/26 : CIA-RDP78-05867A0003012400087			MAP REFERENCE P 4287		LATITUDE 50 08 07		LONGITUDE 14 28 E		
COUNTRY CZECHOSLOVAKIA				PROVINCE BOHEMIA							
AREA NO 127M		SUBJECT C62	SUBJECT C6B	SUBJECT C02	SUBJECT	SUBJECT	SUBJECT	SUBJECT	SUBJECT	SUBJECT	
P R A G U E		5	10	15	20	25	30	35	40	45	
P R A G U E		W E D D I N G	S C E N E								
NOTE CHURCH IN BACKGROUND											
(6, 7, 8, 10)											
DATE OF PHOTO		TYPE	QUALITY	CLASS	NO. OF CALDS	SOURCE OF PHOTOGRAPH					
		2	2	4	3	SVET V OBRZECH					
						10 JUNE 1961					
APPROVED FOR RELEASE 2000/04/26 : CIA-RDP78-05867A000301240003-7		NO	RL								

Approved For Release 2000/04/26 : CIA-RDP78-05867A000301240003-7

PHOTO NO. 810370	NOT NO. P 4281	MAP REFERENCE C	LATITUDE 50 28 N	LONGITUDE 14 28 E
COUNTRY CZECHOSLOVAKIA	PROVINCE BOHEMIA			
AREA NO. 127 M	SUBJECT 92A	SUBJECT 9B	SUBJECT	SUBJECT
P R A G U E	5	10	15	20
H E R S	25	30	35	40
A D E	45	50		
COMMEMORATING 16 th ANNIVERSARY OF THE LIBERATION (3, 8, 19)				

DATE OF PHOTO	TYPE	QUALITY	CLASS	NO. OF CARDS	SOURCE OF PHOTOGRAPH
	4	2	4	2	SIVET V OBZARECH

Approved For Release 2000/04/26 : CIA-RDP78-05867A000301240003-7

PHOTO NO. *810571 P 4281* Approved For Release 2000/04/26 : CIA-RDP78-05867A000301240003-7 MAP REFERENCE *C* LATITUDE *50 23* LONGITUDE *14 28 E*

COUNTRY <i>CZECHOSLOVAKIA</i>		PROVINCE <i>BOHEMIA</i>				SUBJECT		SUBJECT		SUBJECT		SUBJECT	
AREA NO <i>127 M</i>	SUBJECT <i>926</i>	SUBJECT <i>989</i>	SUBJECT <i>980</i>	SUBJECT <i>98P</i>	SUBJECT <i>15</i>		SUBJECT <i>20</i>		SUBJECT <i>35</i>		SUBJECT <i>40</i>		
<i>P</i>	<i>R</i>	<i>A</i>	<i>G</i>	<i>U</i>	<i>E</i>		<i>L</i>		<i>I</i>		<i>N</i>		
<i>5</i>	<i>M</i>	<i>1</i>	<i>S</i>	<i>S</i>	<i>1</i>		<i>L</i>		<i>E</i>		<i>\$</i>		
<i>25</i>	<i>P</i>	<i>A</i>	<i>R</i>	<i>A</i>	<i>2</i>		<i>(MILITARY)</i>		<i>35</i>		<i>40</i>		
<i>45</i>	<i>P</i>	<i>A</i>	<i>R</i>	<i>A</i>	<i>2</i>		<i>(MILITARY)</i>		<i>35</i>		<i>40</i>		

PARADE → *COMMEMORATING 16th ANNIVERSARY OF THE LIBERATION*
(3, 8, 14)

DATE OF PHOTO	TYPE	QUALITY	CLASS	NO. OF CARDS	SOURCE OF PHOTOGRAPH
	<i>4</i>	<i>2</i>	<i>4</i>	<i>3</i>	<i>\$VET V OBRAZECH</i> <i>20 MAY 1961</i>

Approved For Release 2000/04/26 : CIA-RDP78-05867A000301240003-7 CLASSIFICATION *OLD* *RL*

PHOTO NO. 810373 *P-1234* APPROVED FOR RELEASE 2000/04/26 : CIA-RDP78-05867A000301240003-7

MAP REFERENCE: *C* LATITUDE: *18 35 E* LONGITUDE: *18 35 E*

COUNTRY: *CZECHOSLOVAKIA* PROVINCE: *SLOVAKIA*

AREA NO.	SUBJECT	SUBJECT	SUBJECT	SUBJECT	SUBJECT	SUBJECT	SUBJECT	SUBJECT
<i>327 M</i>	<i>AFU</i>							
<i>DUBNICA</i>	<i>5</i>		<i>10</i>	<i>DUBNICA</i>	<i>15</i>	<i>LOC</i>		<i>20</i>
<i>OMOTIVE</i>	<i>25</i>		<i>30</i>	<i>WORKS</i>	<i>35</i>			<i>40</i>
	<i>45</i>		<i>50</i>					

(27)

DATE OF PHOTO	TYPE	QUALITY	CLASS	NO. OF CARDS	SOURCE OF PHOTOGRAPH
	<i>1</i>	<i>2</i>	<i>4</i>	<i>1</i>	<i>SVET V OBRAZECH</i>
					<i>20 MAY 1961</i>

PHOTO NO. *Approved For Release 2000/04/26 : CIA-RDP78-05867A000301240003-7* LOT NO. *D 9281* MAP REFERENCE *C* LATITUDE *18 35 E* LONGITUDE

COUNTRY *CZECHOSLOVAKIA* PROVINCE *SLOVAKIA*

AREA NO	SUBJECT	SUBJECT	SUBJECT	SUBJECT	SUBJECT	SUBJECT	SUBJECT	SUBJECT	SUBJECT
<i>327 M</i>	<i>AFU</i>	<i>AGY</i>							
	<i>5</i>		<i>10</i>		<i>15</i>			<i>20</i>	
<i>DUBNICA</i>			<i>DUBNICA</i>		<i>35</i>			<i>LOC</i>	<i>40</i>
<i>OMOTIVE</i>	<i>25</i>		<i>WORKS</i>	<i>30</i>					
	<i>45</i>			<i>50</i>					

(8) (27)

DATE OF PHOTO	TYPE	QUALITY	CLASS	NO. OF CARDS	SOURCE OF PHOTOGRAPH
	<i>1</i>	<i>2</i>	<i>4</i>	<i>2</i>	<i>SUET V OBRAZECH</i>
					<i>20 MAY 1961</i>

PHOTO NO. Approved For Release 2000/04/26 : CIA-RDP78-05867A000301240008-7 S10371 P 4281 MAP REFERENCE 16 38 NE LATITUDE 49 03 24 LONGITUDE

COUNTRY <u>CZECHOSLOVAKIA</u>		PROVINCE <u>MORAVIA - SILEZIA</u>							
AREA NO <u>227 M</u>	SUBJECT <u>A9F</u>	SUBJECT	SUBJECT	SUBJECT	SUBJECT	SUBJECT	SUBJECT	SUBJECT	SUBJECT
<u>BRNO</u>	<u>5</u>	<u>10</u>	<u>15</u>	<u>20</u>	<u>25</u>	<u>30</u>	<u>35</u>	<u>40</u>	<u>45</u>
<u>AT</u>	<u>25</u>	<u>30</u>	<u>35</u>	<u>40</u>	<u>45</u>	<u>50</u>			
<u>R.K.</u>	<u>45</u>								

(12, 21)

DATE OF PHOTO	TYPE	QUALITY	CLASS	NO. OF CARDS	SOURCE OF PHOTOGRAPH
	<u>1</u>	<u>2</u>	<u>4</u>	<u>1</u>	<u>SVET V OBRAZECH</u>
					<u>27 MAY 1961</u>

CLASSIFICATION Approved For Release 2000/04/26 : CIA-RDP78-05867A000301240003-7 620 RZ

PHOTO NO. 810378 MAP REFERENCE CIA-RDP78-05867A000301240003-7 LATITUDE 49 22 N LONGITUDE 16 38 E

COUNTRY CZECHOSLOVAKIA PROVINCE MORAVIA - SILESIA

AREA NO	SUBJECT	SUBJECT	SUBJECT	SUBJECT	SUBJECT	SUBJECT	SUBJECT	SUBJECT
<u>227 M</u>	<u>A9F</u>	<u>AED</u>						
<u>B R N O</u>	<u>5</u>	<u>M A C H I N E</u>	<u>10</u>	<u>\$ H O P</u>	<u>15</u>	<u>0</u>	<u>20</u>	
<u>F I M E R A L O V</u>	<u>25</u>	<u>\$ T E E L</u>	<u>30</u>	<u>W O R</u>	<u>35</u>	<u>40</u>	<u>45</u>	
<u>K \$</u>	<u>45</u>		<u>50</u>					

(12, 21)

DATE OF PHOTO	TYPE	QUALITY	CLASS	NO. OF CARDS	SOURCE OF PHOTOGRAPH
	<u>1</u>	<u>2</u>	<u>4</u>	<u>2</u>	<u>NET</u>

CLASSIFICATION SECRET Approved For Release 2000/04/26 : CIA-RDP78-05867A000301240003-7

PHOTO NO. Approved For Release 2000/04/26 : CIA-RDP78-05867A000301240003-7
 10380


COUNTRY SPAIN PROVINCE PALENCIA

AREA NO	SUBJECT	SUBJECT	SUBJECT	SUBJECT	SUBJECT	SUBJECT	SUBJECT	SUBJECT	SUBJECT
<u>73228M</u>	<u>AFV</u>								
<u>V E N T A</u>	<u>5</u>	<u>D E</u>	<u>10</u>	<u>B A N O S</u>	<u>15</u>		<u>P R E C</u>	<u>20</u>	
<u>O N</u>	<u>25</u>	<u>A.</u>	<u>30</u>	<u>P L A N T</u>	<u>35</u>			<u>40</u>	
	<u>45</u>		<u>50</u>						

PRODUCERS OF CONCRETE CROSSTIES.

(27)

STATINTL

DATE OF PHOTO	TYPE	QUALITY	CLASS	NO. OF CAEDS	SOURCE OF PHOTOGRAPH
	<u>B</u>	<u>2</u>	<u>4</u>	<u>1</u>	

CLASSIFICATION Approved For Release 2000/04/26 : CIA-RDP78-05867A000301240003-7

Approved For Release 2000/04/26 : CIA-RDP78-05867A000301240003-7

~~SECRET~~

Approved For Release 2000/04/26 : CIA-RDP78-05867A000301240003-7

PHOTO NO. 818382 LOT NO P4523 MAP REFERENCE 2000/04/26 : CIA-RDP78-05867A000301240003-7 LATITUDE 7A000301240003-7 LONGITUDE

COUNTRY Switzerland PROVINCE


AREA NO 29M SUBJECT AFV SUBJECT SUBJECT SUBJECT SUBJECT SUBJECT SUBJECT SUBJECT

<u>T</u>	<u>W</u>	<u>O</u>	⁵ <u>P</u>	<u>I</u>	<u>E</u>	<u>C</u>	¹⁰ <u>E</u>	<u>S</u>	<u>T</u>	<u>E</u>	¹⁵ <u>D</u>	<u>E</u>	<u>F</u>	<u>C</u>	<u>R</u>	²⁰ <u>O</u>
<u>S</u>	<u>S</u>	<u>T</u>	²⁵ <u>I</u>	<u>E</u>	<u>S</u>	<u>B</u>	³⁰ <u>E</u>	<u>I</u>	<u>N</u>	<u>G</u>	<u>P</u>	³⁵ <u>R</u>	<u>O</u>	<u>D</u>	<u>U</u>	⁴⁰ <u>C</u>
<u>D</u>			⁴⁵				⁵⁰									

AT GUSTAV HUNZIKER A. G. PLANT.

(27)

STATINTL

<small>DATE OF PHOTO</small>	<small>TYPE</small>	<small>QUALITY</small>	<small>CLAS</small>	<small>NO. OF CARDS</small>	<small>SOURCE OF PHOTOGRAPH</small>
	<u>1</u>	<u>2</u>	<u>4</u>	<u>1</u>	

CLASSIFICATION Approved For Release 2000/04/26 : CIA-RDP78-05867A000301240003-7 CAPTIONED BY Mo J

Approved For Release 2000/04/26 : CIA-RDP78-05867A000301240003-7
SECRET

Approved For Release 2000/04/26 : CIA-RDP78-05867A000301240003-7

PHOTO NO. 810385 P4523 APPROVED FOR RELEASE 2000/04/26 : CIA-RDP78-05867A000301240003-7

COUNTRY DENMARK PROVINCE

AREA NO	SUBJECT	SUBJECT	SUBJECT	SUBJECT	SUBJECT	SUBJECT	SUBJECT	SUBJECT	SUBJECT
<u>11M</u>	<u>AKM</u>	<u>AKJ</u>							
<u>M</u>	<u>O</u>	<u>D</u>	<u>E</u>	<u>R</u>	<u>N</u>	<u>T</u>	<u>R</u>	<u>A</u>	<u>C</u>
<u>K</u>	<u>I</u>	<u>N</u>	<u>U</u>	<u>S</u>	<u>E</u>				
<u>O</u>	<u>N</u>	<u>D</u>	<u>A</u>	<u>N</u>	<u>I</u>	<u>S</u>	<u>H</u>	<u>S</u>	<u>T</u>
<u>W</u>	<u>A</u>	<u>Y</u>	<u>S</u>						

(27)

STATINTL

DATE OF PHOTO	TYPE	QUALITY	CLASS	NO. OF CARDS	SOURCE OF PHOTOGRAPH
	<u>4</u>	<u>1</u>	<u>4</u>	<u>2</u>	

CLASSIFICATION Approved For Release 2000/04/26 : CIA-RDP78-05867A000301240003-7

PHOTO NO. <u>810 386</u>		APPROVED FOR RELEASE 2000/04/26 : CIA-RDP78-05867A000301240003-7		MAP REFERENCE		LATITUDE		LONGITUDE									
COUNTRY			PROVINCE														
NETHERLANDS																	
AREA NO.	SUBJECT	SUBJECT	SUBJECT	SUBJECT	SUBJECT	SUBJECT	SUBJECT	SUBJECT	SUBJECT								
33M	AKM	AKN															
M	O	D	E	R	N	T	R	A	C	K	O	N	R	A	I	L	
	L	I	N	E	B	E	T	W	E	E	N	E	I	N	D	H	O
V	E	N	A	N	D	V	E	N	L	O							
(27)										STATINTL							
DATE OF PHOTO		TYPE	QUALITY	CLASS	NO. OF CARDS	SOURCE OF PHOTOGRAPH											
---		4	2	4	2												
CLASSIFICATION					CAPTIONED BY												
APPROVED FOR RELEASE 2000/04/26 : CIA-RDP78-05867A000301240003-7					NOT												
FORM NO. 174 USE PREVIOUS EDITIONS										(20)							
PHOTO ANALYSIS REPORT																	

Approved For Release 2000/04/26 : CIA-RDP78-05867A000301240003-7

PHOTO NO. 810387 P4523

COUNTRY FRANCE PROVINCE SEINE-ET-OISE

AREA NO	946 M	SUBJECT	AKM	SUBJECT	AKJ	SUBJECT		SUBJECT		SUBJECT		SUBJECT		SUBJECT		SUBJECT		SUBJECT		
	<u>M</u>	<u>O</u>	<u>D</u>	<u>E</u>	<u>R</u>	<u>N</u>		<u>T</u>	<u>R</u>	<u>A</u>	<u>C</u>	<u>K</u>		<u>O</u>	<u>N</u>		<u>P</u>	<u>A</u>	<u>R</u>	<u>I</u>
	<u>S</u>	<u>T</u>	<u>O</u>		<u>L</u>	<u>E</u>		<u>H</u>	<u>A</u>	<u>V</u>	<u>R</u>	<u>E</u>		<u>R</u>	<u>A</u>	<u>I</u>	<u>L</u>		<u>L</u>	
	<u>I</u>	<u>N</u>	<u>E</u>																	

(BETWEEN MEULAN AND JUZIERS).

(27)

STATINTL

DATE OF PHOTO	TYPE	QUALITY	CLASS	NO. OF CARDS	SOURCE OF PHOTOGRAPH
	4	2	4	2	[REDACTED]

Approved For Release 2000/04/26 : CIA-RDP78-05867A000301240003-7

PHOTO NO. 810388
 Approved For Release 2000/04/26 : CIA-RDP78-05867A0003012400030
 MAP REFERENCE PUS 23
 LATITUDE 59 30
 LONGITUDE 37 35E

COUNTRY USSR
 AREA NO B167N
 SUBJECT AKF
 MOSCOW NR
 STREETS CONCRETE CR
 OSTIETS

HELD BY FRENCH MANUFACTURED
 (STEDEF) FASTENERS, ALONG
 RAILLINE TO LENINGRAD

25X1A

27

DATE OF PHOTO	TYPE	QUALITY	CLASS	NO. OF CARDS	SOURCE OF PHOTOGRAPH
AUG 61	4	2	3	1	[REDACTED]

CLASSIFICATION Approved For Release 2000/04/26 : CIA-RDP78-05867A0003012400030
 CAPTIONED BY [REDACTED]

PHOTO NO. 810389 APPROVED FOR RELEASE 2000/04/26 : CIA-RDP78-05867A00030124000300
 REFERENCE PUSL3 LATITUDE 59 30 37 LONGITUDE 37 35E

COUNTRY	USSR		PROVINCE						
AREA NO	B167N	SUBJECT	AKF						
	M O S C O W		N R			S O L I D		P R E	
	S T R E	S S E D				C O N C R E T E		C R	
	O S S T I E S								

Held by FRENCH MANUFACTURED
 (STEDEF) FASTENERS, ALONG
 RAIL LINE TO LENINGRAD

27

25X1A

DATE OF PHOTO	TYPE	QUALITY	CLASS	NO. OF CARDS	SOURCE OF PHOTOGRAPHY
AUG 6 1 4 2 3 1					

APPROVED FOR RELEASE 2000/04/26 : CIA-RDP78-05267A
 CONF

PHOTO NO. **F10 290** Approved For Release 2000/04/26 : CIA-RDP78-05867A000301240003-1
 MAP REFERENCE **P4523** LATITUDE **53 12 40 00 37** LONGITUDE **37 35 E**

COUNTRY **USSR** PROVINCE
 AREA NO **B167N** SUBJECT **AKF**
 M O S C O W N R S O L I D P R E
 S T R E S S E D C O N C R E T E C R
 O S S T I E S

HELD BY FRENCH MANUFACTURED
 (STEDCF) FASTENERS, ALONG
 RAIL LINE TO LENINGRAD

27 25X1A

DATE OF PHOTO	TYPE	QUALITY	CLASS	NO. OF CARDS	SOURCE OF PHOTOGRAPH
AUG 6 1	4	2	3	1	[REDACTED]

CLASSIFICATION Approved For Release 2000/04/26 : CIA-RDP78-05867A000301240003-1
 CAPTIONED BY [REDACTED]

Approved For Release 2000/04/26 : CIA-RDP78-05867A000301240003-7

PHOTO NO.	810391	REFERENCE	P4523	LATITUDE	55 20 N	LONGITUDE	37 35 E
COUNTRY	USSR						
AREA NO.	B 167	SUBJECT	NAKF	SUBJECT	AKT	SUBJECT	
	M O S C O W		N R		R A L L		L L N E
	B E T W E E N		C I T Y				L E N I
	N G R A D						

27

DATE OF PHOTO	TYPE	QUALITY	CLASS	NO. OF CARDS	SOURCE OF PHOTOGRAPH
AUG 61	4	2	3	2	25X1A
CAPTIONED BY					

Approved For Release 2000/04/26 : CIA-RDP78-05867A000301240003-7

PHOTO ANALYSIS REPORT

Approved For Release 2000/04/26 : CIA-RDP78-05867A000301240003-7

PHOTO NO. 810392 MAP REFERENCE P4523 LATITUDE 55 14 00 N LONGITUDE 37 35 E

COUNTRY USSR PROVINCE

AREA NO	SUBJECT	SUBJECT	SUBJECT	SUBJECT	SUBJECT	SUBJECT	SUBJECT	SUBJECT
B 167 N	AKF	AKJ						
M O S C O W		N R			R A I L		L I N E	
B E T W E E N		C I T Y					L E N I	
N G R A D								

27

DATE OF PHOTO	TYPE	QUALITY	CLASS	NO. OF CARDS	SOURCE OF PHOTOGRAPH
AUG 61	4	2	3	2	25X1A

CLASSIFICATION Approved For Release 2000/04/26 : CIA-RDP78-05867A000301240003-7

PHOTO ANALYSIS REPORT

Approved For Release 2000/04/26 : CIA-RDP78-05867A000301240007-7

PHOTO NO. P10 393	MAP REFERENCE P4523	LATITUDE 53 30 N	LONGITUDE 37 35 E
COUNTRY USSR		PROVINCE	
AREA NO. B 167 N	SUBJECT AKF	SUBJECT AKJ	
M O S C O W	N R	R A I L	L I N E
B E T W E E N	C I T Y		L E N I N
N G R A D			

27

25X1A

DATE OF PHOTO	TYPE	QUALITY	CLASS	NO. OF CARDS	SOURCE OF PHOTOGRAPH
AUG 61	4	2	3	2	[REDACTED]

Approved For Release 2000/04/26 : CIA-RDP78-05867A000301240003-7

CONF

PHOTO NO. 810295
 MAP REFERENCE P4523
 LATITUDE 59°08'01.24" N
 LONGITUDE 37°35'E

COUNTRY USSR
 PROVINCE

AREA NO	SUBJECT	SUBJECT	SUBJECT	SUBJECT	SUBJECT	SUBJECT	SUBJECT	SUBJECT
BL67N	AKL	AKF						
M O S C O W	N I R				P L A T O V			T E R
A C K	L A Y I N G				M A C H I N E			
N O P E R A T I O N								

ON RAILROAD TO
 LENINGRAD

25X1A

27

DATE OF PHOTO	TYPE	QUALITY	CLASS	NO. OF CARDS	SOURCE OF PHOTOGRAPH
AUG 6 1 4 2				2	
CAPTIONED BY					

CLASSIFICATION Approved For Release 2000/04/26 : CIA-RDP78-05867A000301240003-7

PHOTO NO. **Approved For Release 2000/04/26 : CIA-RDP78-05867A000301240003-7**
P10396 **P4513** **MAP REFERENCE** **7A000301240003-7** **LATITUDE** **37 35'E** **LONGITUDE**

COUNTRY **USSR** **PROVINCE**

AREA NO	SUBJECT	SUBJECT	SUBJECT	SUBJECT	SUBJECT	SUBJECT	SUBJECT	SUBJECT	SUBJECT
B167N	AKL	AKF							
MOS	COW	N	R		PLATOON	V	T	R	
ACK	LAYING	G	M	A	C	H	I	N	E
N	O	P	E	R	A	T	I	O	N

**ON RAILROAD TO
LENINGRAD**

25X1A

27

DATE OF PHOTO	TYPE	QUALITY	CLASS	NO. OF CARDS	SOURCE OF PHOTOGRAPH
AUG 61	4	2	2	2	

CLASSIFICATION **Approved For Release 2000/04/26 : CIA-RDP78-05867A000301240003-7**

PHOTO NO. 816397
 MAP REFERENCE P4323
 APPROVED FOR RELEASE 2000/04/26 : CIA-RDP78-05867A000301240003-7
 LATITUDE 59° 30' 12" N
 LONGITUDE 37 35' E

COUNTRY USSR
 PROVINCE

AREA NO	SUBJECT	SUBJECT	SUBJECT	SUBJECT	SUBJECT	SUBJECT	SUBJECT	SUBJECT
BIG TN	AKL	AKF						
MOSCOW	N	R			PLATO	✓	TR	
ACK	L	A	Y	I	N	G	M	A
N	O	P	E	R	A	T	I	O

ON RAILROAD TO
 LENINGRAD

25X1A

27

DATE OF PHOTO	TYPE	QUALITY	CLASS	NO. OF CARDS	SOURCE OF PHOTOGRAPH
AUG 61	4	2	3	2	

APPROVED FOR RELEASE 2000/04/26 : CIA-RDP78-05867A000301240003-7

PHOTO NO. **810398** Approved For Release 2000/04/26 : CIA-RDP78-05867A000301240003-7
 STENO **P4523** MAP REFERENCE **9** LATITUDE **59** LONGITUDE **27 35 E**


COUNTRY **USSR** PROVINCE

AREA NO	SUBJECT	SUBJECT	SUBJECT	SUBJECT	SUBJECT	SUBJECT	SUBJECT	SUBJECT	SUBJECT
B167N	AKL	AKF							
MOSCOW	NR				PLATO	V	TR		
ACK	LAYING				MACHINE	!			
NOOPERATION									

ON RAILROAD TO Leningrad

25X1A

27

DATE OF PHOTO	TYPE	QUALITY	CLASS	NO. OF CARDS	SOURCE OF PHOTOGRAPH
AUG 6 1 4 2			3	2	

CLASSIFICATION **616** CAPTURED BY **62**
 Approved For Release 2000/04/26 : CIA-RDP78-05867A000301240003-7

PHOTO NO. **810 399** APPROVED FOR RELEASE 2000/04/26 : CIA-RDP78-05867A000301240003-7

COUNTRY **USSR** PROVINCE

AREA NO	SUBJECT	SUBJECT	SUBJECT	SUBJECT	SUBJECT	SUBJECT	SUBJECT	SUBJECT	SUBJECT
51673	ARKL	ARF							
	5		10			15			20
M O C C O W									
	25		30			35			40
A L R L A Y I N G									
	45		50						
N O P T A									

25X1A

DATE OF PHOTO	TYPE	QUALITY	CLASS	NO. OF CARDS	SOURCE OF PHOTOGRAPH
Aug 61			3	2	

APPROVED FOR RELEASE 2000/04/26 : CIA-RDP78-05867A000301240003-7

PHOTO NO. **810 400** Approved For Release 2000/04/26 : CIA-RDP78-05867A000301240002-7
 MAP REFERENCE **P-4523** LATITUDE **53 45 N** LONGITUDE **37 35 E**

COUNTRY **USSR** PROVINCE

AREA NO	SUBJECT	SUBJECT	SUBJECT	SUBJECT	SUBJECT	SUBJECT	SUBJECT	SUBJECT
B167N	AKF	AKL						
H O S C O W . N R					D R A G A V I T S E			
V B A S T					C L E A N I N G			
A C H I N E								

ON RAIL LINE TO LENINGRAD

27

25X1A

DATE OF PHOTO	TYPE	QUALITY	CLASS	NO. OF CARDS
AUG 6 1 4		2	3	2

SOURCE OF PHOTOGRAPH
 CAPTIONED BY

Approved For Release 2000/04/26 : CIA-RDP78-05867A000301240003-6
PHOTO ANALYSIS REPORT

Approved For Release 2000/04/26 : CIA-RDP78-05867A000304240003-7

PHOTO NO. 810401

MAP REFERENCE P-4523

LATITUDE 50° 37' 35" E

LONGITUDE 37 35 E

COUNTRY USSR

PROVINCE

AREA NO	SUBJECT	SUBJECT	SUBJECT	SUBJECT	SUBJECT	SUBJECT	SUBJECT	SUBJECT
B167N	AKF	AKL						
M	5	10			15			20
O	S	C	W	N	R			
V	25	30			35			40
B	A	K	A	S	T			
A	45	50						
C	H	I	N	E				

ON RAIL LINE TO LENINGRAD

27

25X1A

DATE OF PHOTO	TYPE	QUALITY	CLASS	NO. OF CARDS	SOURCE OF PHOTOGRAPH
AUG 6 1	4	2	3	2	

Approved For Release 2000/04/26 : CIA-RDP78-05867A000301240003-7

CLASSIFICATION CONF

FORM NO. 174 USE PREVIOUS EDITIONS

PHOTO ANALYSIS REPORT

CRD 916791

PHOTO NO. 810402 Approved For Release 2000/04/26 : CIA-RDP78-05867A000301240003-7
 REFERENCE P-4523 MAP REFERENCE 5000301240003-7 LATITUDE 37 35 E LONGITUDE

COUNTRY USSR PROVINCE

AREA NO	SUBJECT	SUBJECT	SUBJECT	SUBJECT	SUBJECT	SUBJECT	SUBJECT	SUBJECT
B167N	AKF	AKL						
H	O	S	C	O	W	N	R	
V	B	A	E	A	S	T		
A	C	H	I	N	E			

10
15
20
25
30
35
40
45
50
D R A G A V I T S E
C L E A N I N G M

ON RAIL LINE TO LENINGRAD

27

25X1A

DATE OF PHOTO	TYPE	QUALITY	CLASS	NO. OF CARDS	SOURCE OF PHOTOGRAPH
AUG 6 1 4 2			3	2	

CAPTIONED BY
 [REDACTED]

Approved For Release 2000/04/26 : CIA-RDP78-05867A000301240003-6 - PHOTO ANALYSIS REPORT GPO 918701

Approved For Release 2000/04/26 : CIA-RDP78-05867A000301240003-7

PHOTO NO. P10403

PROVINCE P-4523

LATITUDE 57 35 E

LONGITUDE

COUNTRY USSR

AREA NO.	SUBJECT	SUBJECT	SUBJECT	SUBJECT	SUBJECT	SUBJECT	SUBJECT	SUBJECT
BIGTN	AKF	AKL						
H	S	C	O	W	N	R	D	R
V	B	A	L	E	A	S	T	C
A	C	H	I	N	G			

ON RAIL LINE TO Leningrad

27

25X1A

DATE OF PHOTO	TYPE	QUALITY	CLASS	NO. OF CARDS	SOURCE OF PHOTOGRAPH
AUG 6 1	4	2	3	2	

Approved For Release 2000/04/26 : CIA-RDP78-05867A000301240003-6

CAPTIONED BY

PHOTO NO. **810404** Approved For Release 2000/04/26 : CIA-RDP78-05867A000301240002-7
 MAP REFERENCE **P4523** LATITUDE **59°08'12"N** LONGITUDE **37°30'E**

COUNTRY **USSR**

AREA NO	SUBJECT	SUBJECT	SUBJECT	SUBJECT	SUBJECT	SUBJECT	SUBJECT	SUBJECT
B167N	AKF	AKL						
MOSCOW	NR				DRAGAVITSE			
VIBALLAST					CLEANING			M
ACHINE								

ON RAIL LINE TO LENINGRAD

25X1A

27

DATE OF PHOTO	TYPE	QUALITY	CLASS	NO. OF CARDS	SOURCE OF PHOTOGRAPH
AUG 61	4	2	3	2	

CLASSIFICATION **CONF** Approved For Release 2000/04/26 : CIA-RDP78-05867A000301240003-7

PHOTO NO. **810405** Approved For Release 2000/04/26 : CIA-RDP78-05867A000301240003-7
 MAP REFERENCE **PU523** LATITUDE **59° 12' 00" N** LONGITUDE **37° 35' E**

COUNTRY **USSR** PROVINCE

AREA NO	SUBJECT	SUBJECT	SUBJECT	SUBJECT	SUBJECT	SUBJECT	SUBJECT	SUBJECT	SUBJECT
B167A	AKF	AKL							
M O S C O W	N R					D R A G A V T S E			
V B A L L A S T						C L E A N I N G M			
A C H I N E									

ON RAIL LINE TO LENINGRAD

DATE OF PHOTO	TYPE	QUALITY	CLASS	NO. OF CARDS	SOURCE OF PHOTOGRAPH
AUG 61	4	2	3	2	

CAPTIONED BY **FE**
 Approved For Release 2000/04/26 : CIA-RDP78-05867A000301240003-7

PHOTO ANALYSIS REPORT

PHOTO NO. 810406
 MAP REFERENCE PUS-3
 LATITUDE 0301240037
 LONGITUDE 37 35 E

COUNTRY USSR
 PROVINCE

AREA NO	SUBJECT	SUBJECT	SUBJECT	SUBJECT	SUBJECT	SUBJECT	SUBJECT	SUBJECT
B167W	AKF	AKL						
M O S C O W		N R	10		D R A G A V I T S E	15		20
V	B A L L A S T	30			C L E A N I N G	05		10
A C H I N E		50						

ON RAIL LINE TO LENINGRAD

25X1A

27

DATE OF PHOTO	TYPE	QUALITY	CLASS	NO. OF CARDS	SOURCE OF PHOTOGRAPH
AUG 61	4	2	3	2	[REDACTED]

CLASSIFIED Approved For Release 2000/04/26 : CIA-RDP78-05867A000301240003-7

Approved For Release 2000/04/26 : CIA-RDP78-05867A000301240003-7

REC'D NO. 810407	MAP REFERENCE -43-3	LATITUDE 57 30 E	LONGITUDE
COUNTRY USSR	PROVINCE		
SUBJECT BILW	SUBJECT AKL	SUBJECT	SUBJECT
SUBJECT MOSCOU	SUBJECT NR	SUBJECT DRA	SUBJECT GAVTSC
SUBJECT VBA	SUBJECT LANT	SUBJECT CLEAN	SUBJECT LINE
SUBJECT TCH	SUBJECT INE		

ON RAIL LINE TO LENINGRAD

27

25X1A

DATE OF PHOTO	TYPE	QUALITY	CLASS	NO. OF CARDS	SOURCE OF PHOTOGRAPH
AUG 61	4	2	3	2	
CLASSIFICATION					CAPTIONED BY

Approved For Release 2000/04/26 : CIA-RDP78-05867A000301240003-7

PHOTO NO. 810400 Approved For Release 2000/04/26 : CIA-RDP78-05867A000301240003-7
 MAP REFERENCE P-4513 LATITUDE 50° 30' N LONGITUDE 37 35 E

COUNTRY USSR PROVINCE

AREA NO.	SUBJECT	SUBJECT	SUBJECT	SUBJECT	SUBJECT	SUBJECT	SUBJECT	SUBJECT
<u>B167N</u>	<u>AKF</u>	<u>AKL</u>						
<u>MOSCOW</u>	<u>NR</u>				<u>DRAGAVTSE</u>			
<u>VBALLAST</u>					<u>CLEANING</u>			<u>M</u>
<u>ARCHINE</u>								

DATE OF PHOTO	TYPE	QUALITY	CLASS	NO. OF CARDS	SOURCE OF PHOTOGRAPH
<u>AUG 61</u>	<u>4</u>	<u>2</u>	<u>3</u>	<u>2</u>	

PHOTO NO. **810410** | APPROVED FOR RELEASE 2000/04/26 : CIA-RDP78-05867A000301240003-7 | MAP REFERENCE **P-45E3** | LATITUDE **37 35E** | LONGITUDE **37 35E**

COUNTRY **USSR** | PROVINCE

AREA NO.	SUBJECT	SUBJECT	SUBJECT	SUBJECT	SUBJECT	SUBJECT	SUBJECT	SUBJECT	SUBJECT
B167N	AKF	AKL							
M	D	S	C	L	O	W	N	R	10
V	B	A	L	L	A	S	T	15	20
A	C	H	I	N	E			25	30
								35	40
								45	50

DATE OF PHOTO **27** | 25X1A

DATE OF PHOTO	TYPE	QUALITY	CLASS	NO. OF CARDS	SOURCE OF PHOTOGRAPH
AUG 61	4	2	3	2	

PHOTO NO. 810411 APPROVED FOR RELEASE 2000/04/26 : CIA-RDP78-05867A0003012400021
 MAP REFERENCE P441K LATITUDE 38 15 N LONGITUDE 37 35 E

COUNTRY USSR PROVINCE

AREA NO.	SUBJECT	SUBJECT	SUBJECT	SUBJECT	SUBJECT	SUBJECT	SUBJECT	SUBJECT
<u>B167 N</u>	<u>681</u>	<u>B51</u>						
<u>MOSCOW</u>			<u>10</u>	<u>15</u>	<u>20</u>	<u>25</u>	<u>30</u>	<u>35</u>
			<u>40</u>	<u>45</u>	<u>50</u>			

ON DISPLAY AT THE FIFTH INTERNATIONAL
 BIOCHEMISTRY CONGRESS.

STATINTL

423

DATE OF PHOTO	TYPE	QUALITY	CLASS	NO. OF CARDS	SOURCE OF PHOTOGRAPH
<u>AUG 61</u>	<u>1</u>	<u>2</u>	<u>4</u>		

APPROVED FOR RELEASE 2000/04/26 : CIA-RDP78-05867A
 CLASSIFICATION DUO CE

PHOTO NO. 810412 Approved For Release 2000/04/26 : CIA-RDP78-05867A0003012400017
 MAP REFERENCE LATITUDE 37 35E
 SUBJECT F4472

COUNTRY	USSR							
AREA NO.	B167 N	SUBJECT B38	SUBJECT B81	SUBJECT B51	SUBJECT	SUBJECT	SUBJECT	SUBJECT
	M O S C O W			A U T O M A T I C				S C
	A L E R - T I M E R							H I G H V O L T
	A G E			S U P P L Y				S C I N T I L L A T I O N S P E C T R O M E T E R

ON DISPLAY AT THE FIFTH INTERNATIONAL
 BIOCHEMISTRY CONGRESS.

STATINTL

423

DATE OF PHOTO	TYPE	QUALITY	CLASS	NO. OF CARDS	SOURCE OF PHOTOGRAPH

Approved For Release 2000/04/26 : CIA-RDP78-05867A0003012400017

PHOTO NO. 810413 Approved For Release 2000/04/26 : CIA-RDP78-05867A0003012400047
 MAP REFERENCE P4172 LATITUDE 39 30' N LONGITUDE 37 35 E

COUNTRY USSR PROVINCE

AREA NO	SUBJECT	SUBJECT	SUBJECT	SUBJECT	SUBJECT	SUBJECT	SUBJECT	SUBJECT	SUBJECT
B167 N	B81	B51							
M O S C O W			W I	N D	O W	L E S S			
IT	F L	O W							
4 IT									

C O U N T E R R I G H T W I T H H E L I U M
 T A N K S A N D A L C O H O L - E T H E R B U B B L E T R A P I N
 A C O L D T R A P

O N D I S P L A Y A T T H E F I F T H I N T E R N A T I O N A L
 B I O C H E M I S T R Y C O N G R E S S

STATINTL

423

DATE OF PHOTO	TYPE	QUALITY	CLASS	NO. OF CARDS	SOURCE OF PHOTOGRAPH
				4 2	

Approved For Release 2000/04/26 : CIA-RDP78-05867A
 CAPTIONED BY 000

Approved For Release 2000/04/26 : CIA-RDP78-05867A0003012400037

PHOTO NO.	810415	MAP REFERENCE	1-4472	LATITUDE	53 01 24 N	LONGITUDE	37 35 E
COUNTRY	USSR						
AREA NO.	B167N	SUBJECT	B81	SUBJECT	B51	SUBJECT	B61
	MOSCOW				OPERATING		ROOM
	OM	LIGHT			TV	CAMERA	

ON DISPLAY AT THE FIFTH INTERNATIONAL
BIOCHEMISTRY CONGRESS STATINTL

DATE OF PHOTO	AUG 6 1958	TYPE	1	QUALITY	2	CLASS.	4	NO. OF CARDS	4, 23	SOURCE OF PHOTOGRAPH	[REDACTED]
CLASSIFICATION	Approved For Release 2000/04/26 : CIA-RDP78-05867A0003012400037										

PHOTO NO. 810416 1-24-72 MAP REFERENCE USSR LATITUDE 50 15 40 N LONGITUDE 37 35 E

COUNTRY	USSR							
AREA NO	B167N		B81		B51		B38	
SUBJECT	M O S C O W		M A S S		S P E C T R O		M E T E R	
SUBJECT	M E T E R		C O N T R O L		R E C O		R D E R	

ON DISPLAY AT THE FIFTH INTERNATIONAL
 BIOCHEMISTRY CONGRESS.

STATINTL

423

DATE OF PHOTO	TYPE	QUALITY	CLASS	NO. OF CARDS	SOURCE OF PHOTOGRAPH
		2	4	3	[REDACTED]

Approved For Release 2000/04/26 : CIA-RDP78-05867A000301240003-7

PHOTO NO. SIU117 Approved For Release 2000/04/26 : CIA-RDP78-05867A090301240004
 MAP REFERENCE 12 LATITUDE 53° 40' N LONGITUDE 37 35' E


COUNTRY USSR PROVINCE

AREA NO	SUBJECT	SUBJECT	SUBJECT	SUBJECT	SUBJECT	SUBJECT	SUBJECT	SUBJECT
<u>B167N</u>	<u>B81</u>	<u>B51</u>	<u>B38</u>					
<u>M O S C O W</u>	<u>5</u>		<u>M A S S</u>	<u>10</u>	<u>S P E C T R O</u>	<u>15</u>	<u>M E T E R</u>	<u>20</u>
	<u>25</u>	<u>V A C U U M</u>	<u>30</u>	<u>S Y</u>	<u>35</u>	<u>S T E M</u>	<u>40</u>	
<u>+</u>	<u>45</u>	<u>A C C E L E R A T O R</u>	<u>50</u>					

ON DISPLAY AT THE FIFTH INTERNATIONAL
 BIOCHEMISTRY CONGRESS

STATINTL

4, 23

DATE OF PHOTO	TYPE	QUALITY	CLASS	NO. OF CARDS	SOURCE OF PHOTOGRAPH
<u>Aug 61</u>	<u>4</u>	<u>2</u>	<u>4</u>	<u>3</u>	

Approved For Release 2000/04/26 : CIA-RDP78-05867A
 CLASSIFICATION OUU CC


PHOTO NO. 81041.9 Approved For Release 2000/04/26 : CIA-RDP78-05867A000301240003-7

COUNTRY	<u>USSR</u>							
AREA NO.	<u>B167N</u>	<u>B81</u>	<u>B51</u>	<u>B38</u>				
	<u>MOSCOW</u>			<u>ELECTRO</u>	<u>MAGNETIC</u>			
				<u>RESONANCE</u>	<u>SPECTR</u>			
				<u>OMETER</u>				

ON DISPLAY AT THE FIFTH INTERNATIONAL
BIOCHEMISTRY CONGRESS

4/23

STATINTL

DATE OF PHOTO	TYPE	QUALITY	CLASS	NO. OF CARDS	SOURCE OF PHOTOGRAPH
<u>Aug 61</u>	<u>1</u>	<u>2</u>	<u>4</u>	<u>3</u>	

Approved For Release 2000/04/26 : CIA-RDP78-05867A000301240003-7