



Approved For Release 2000/04/26 : CIA-RDP78-05867A000301240002-8

Next 8 Page(s) In Document Exempt

Approved For Release 2000/04/26 : CIA-RDP78-05867A000301240002-8

PHOTO NO: 810224		APPROVED FOR RELEASE 2000/04/26 : CIA-RDP78-05867A000301240002-8			MAP REFERENCE	LATITUDE	LONGITUDE
COUNTRY: USSR		PROVINCE					
AREA NO	SUBJECT	SUBJECT	SUBJECT	SUBJECT	SUBJECT	SUBJECT	SUBJECT
N	300	326					
SVERDLOV				CLASS		CRUISE	
ER WITH						CRUISE	
E-TYPE						MISSILE LAUNCHER	
AFT, A PROBABLE <u>BIG NET</u> RADAR ON THE MAINMAST, AND OTHER UNIDENTIFIED INSTALLATIONS, IN <u>BLACK SEA</u> ABOUT 15 MILES SOUTH OFF PYS. KHERSONESSKIY (44 35N - 33 23E)							
DATE OF PHOTO	TYPE	QUALITY	CLASS	NO. OF CARDS	SOURCE OF PHOTOGRAPH		25X1A
27 Sept 61	4	3	C	2	[REDACTED]		
FORM NO. 174 USE PREVIOUS EDITIONS		APPROVED FOR RELEASE 2000/04/26 : CIA-RDP78-05867A000301240002-8			PHOTO ANALYSIS REPORT		

PROB-PROBABLE

PHOTO NO. <u>Approved For Release 2000/04/26 : CIA-RDP78-05867A000301240002-8</u>		MAP REFERENCE:			LATITUDE			LONGITUDE			
COUNTRY <u>USSR</u>			PROVINCE			SUBJECT			SUBJECT		
AREA NO. <u>N</u>		SUBJECT <u>300</u>		SUBJECT <u>326</u>		SUBJECT			SUBJECT		
<u>5</u>	<u>10</u>	<u>15</u>	<u>20</u>	<u>25</u>	<u>30</u>	<u>35</u>	<u>40</u>	<u>45</u>	<u>50</u>	<u>55</u>	<u>60</u>
<u>SVERDLOV - C</u>			<u>LASS</u>			<u>CRUISE</u>			<u>CRUISE</u>		
<u>ER WITH A</u>			<u>PROB</u>			<u>CRUISE</u>			<u>CRUISE</u>		
<u>E - TYPE MISSILE LAUNCHER</u>			<u>AFT, A PROBABLE BIG NET RADAR ON THE</u>			<u>MAINMAST, AND OTHER UNIDENTIFIED</u>			<u>INSTALLATIONS. IN BLACK SEA ABOUT 15</u>		
<u>MILES SOUTH OF MYS KHHERSONESSKIY (44.35N -</u>			<u>33.23E)</u>			<u>3,30</u>			<u>25X1A</u>		
DATE OF PHOTO <u>27 Sept 61</u>		TYPE <u>4</u>		QUALITY <u>3</u>		CLASS <u>C</u>		NO. OF CARDS <u>2</u>		SOURCE OF PHOTOGRAPH	
<u>Approved For Release 2000/04/26 : CIA-RDP78-05867A000301240002-8</u>		<u>C/NALCC</u>		<u>CE</u>		<u>CE</u>					

PROB. PROBABLE

PHOTO ANALYSIS REPORT

PHOTO NO. 810226		APPROVED FOR RELEASE 2000/04/26 : CIA-RDP78-05867A000301240002-8		MAP REFERENCE		LATITUDE		LONGITUDE	
COUNTRY USSR		PROVINCE							
AREA NO. N 300		SUBJECT 326		SUBJECT		SUBJECT		SUBJECT	
S I V E R D L O V - C		E R W I T H A		E - T Y P E M I S		L A S S		C R U I S	
						P R O B		C R U I S	
						S I L E L A U N C H E R			
PROBABLE		AFT A PROBABLE		BIG NET RADAR ON THE		MAINMAST, AND OTHER UNIDENTIFIED			
		INSTALLATIONS, IN		BLACK SEA ABOUT 15		MILES SOUTH OFF MYS KHERSONESSKIY (44 35N -			
		33 23E)		3,30					
DATE OF PHOTO		TYPE		QUALITY		CLASS		NO. OF CARDS	
27 Sept 61		4		3 C		2		SOURCE OF PHOTOGRAPH	
CLASSIFICATION		APPROVED FOR RELEASE 2000/04/26 : CIA-RDP78-05867A000301240002-8						25X1A	
FORM NO. 174 USE PREVIOUS EDITIONS		PHOTO ANALYSIS REPORT							

PHOTO NO. 810227 LOT NO. L44 MAP REFERENCE 78-05867 LATITUDE A000301240002-8 LONGITUDE 4-55E

COUNTRY NETHERLANDS PROVINCE NOORD HOLLAND

AREA NO. 533M SUBJECT AFD ADH


<u>A</u>	<u>M</u>	<u>S</u>	<u>T</u>	<u>E</u>	<u>R</u>	<u>D</u>	<u>A</u>	<u>M</u>
<u>S</u>	<u>E</u>	<u>V</u>	<u>A</u>	<u>P</u>	<u>O</u>	<u>R</u>	<u>A</u>	<u>T</u>
<u>R</u>	<u>A</u>	<u>T</u>	<u>E</u>	<u>D</u>	<u>L</u>	<u>I</u>	<u>M</u>	<u>E</u>

<u>C</u>	<u>O</u>	<u>N</u>	<u>T</u>	<u>I</u>	<u>N</u>	<u>V</u>	<u>O</u>
<u>R</u>	<u>F</u>	<u>O</u>	<u>R</u>	<u>N</u>	<u>I</u>	<u>T</u>	

MANUFACTURE AT
WERKSPOOR N. V. PLANT.

(15)

STATINTL

DATE OF PHOTO	TYPE	QUALITY	CLASS	NO. OF CARDS	SOURCE OF PHOTOGRAPH
<u> </u>	<u>1</u>	<u>1</u>	<u>4</u>	<u>2</u>	

CLASSIFICATION Approved For Release 2000/04/26 : CIA-RDP78-05867A000301240002-8 CAPTIONED BY

2000/04/26 : CIA-RDP78-05867A000301240002-8

PHOTO NO. 810228		L-414		LATITUDE		LONGITUDE	
COUNTRY NETHERLANDS				PROVINCE			
AREA NO 33M		SUBJECT AB7		SUBJECT AD1		SUBJECT	
S E T		O F		G A S		S O L I D C Y C	
L O N E S		(V A N		T O N G E R E N)			
ADJACENT TO ROTARY CEMENT KILN.							
(15, 25)							
STATINTL							
DATE OF PHOTO		TYPE		QUALITY		CLASS	
		1		1		4	
						2	
						NO. OF CARDS	
						SOURCE OF PHOTOGRAPH	
Approved For Release 2000/04/26 : CIA-RDP78-05867A000301240002-8							
CLASSIFICATION							
PHOTO ANALYSIS REPORT							

PHOTO NO. **810234** APPROVED FOR RELEASE 2000/04/26 : CIA-RDP78-05867A000301240002-8
 MAP REFERENCE: **D4479** LATITUDE: **05 33 00 N** LONGITUDE: **0311 W**

COUNTRY	AREA NO	SUBJECT		SUBJECT		SUBJECT		SUBJECT		SUBJECT	
IVORY COAST	486.	AJD									
	AVAME			BI A		D A M					

17

DATE OF PHOTO	TYPE	QUALITY	CLASS	NO. OF CARDS	SOURCE OF PHOTOGRAPH
61	4	2	4	1	LIBRARY

PHOTO NO. Approved For Release 2000/04/26 : CIA-RDP78-05867A000301240002-8
 810235 P4474

COUNTRY	IVORY COAST				PROVINCE									
AREA NO	48G	SUBJECT	AJD	SUBJECT		SUBJECT		SUBJECT		SUBJECT		SUBJECT		SUBJECT
		3			10					15				20
					30					35				40
		25												
					50									
		45												

17	DATE OF PHOTO	TYPE	QUALITY	CLASS	NO. OF CARDS	SOURCE OF PHOTOGRAPH
						[LIBRARY]
	6	1	4	2	4	

PHOTO NO. 810236		Approved For Release 2000/04/26 : CIA-RDP78-05867A000301240002-8		LOT NO. 79477		MAP REFERENCE WLP		LATITUDE 05 20 N		LONGITUDE 04 03 W	
COUNTRY IVORY COAST			PROVINCE								
AREA NO. 489		SUBJECT ALT	SUBJECT	SUBJECT	SUBJECT	SUBJECT	SUBJECT	SUBJECT	SUBJECT	SUBJECT	SUBJECT
V R I D I		5	C A N A L	10		15				20	
		25		30		35				40	
		45		50							
29		DATE OF PHOTO	TYPE	QUALITY	CLASS	NO. OF CARDS	SOURCE OF PHOTOGRAPH				
6 1 7		2	4	1	LIBRARY						
CLASSIFICATION		CAPTIONED BY	P-3								
Approved For Release 2000/04/26 : CIA-RDP78-05867A000301240002-8		FORM NO. 174 USE PREVIOUS EDITIONS									
PHOTO ANALYSIS REPORT											

PHOTO NO. 810237
 Approved For Release 2000/04/26 : CIA-RDP78-05867A000301240002-8
 MAP REFERENCE P4479
 LATITUDE 05 13 N
 LONGITUDE 0403 W

COUNTRY: IVORY COAST
 PROVINCE:

AREA NO	SUBJECT	SUBJECT	SUBJECT	SUBJECT	SUBJECT	SUBJECT	SUBJECT	SUBJECT
48G	ALA	AID	AIN					
V	R	I	D	P	O	R	T	W
R	O	L	E	M	L	O	A	D
I	T	I	E					

DATE OF PHOTO	TYPE	QUALITY	CLASS	NO. OF CARDS	SOURCE OF PHOTOGRAPH
10-30	0172	4	2	8	[LIBRARY]
CLASSIFICATION: O40				CAPTIONED BY: JP R-1	

PHOTO NO. 810238
 LOT NO. D 44 24
 MAP REFERENCE C
 APPROVED FOR RELEASE 2000/04/26 : CIA-RDP78-05867A000301240002-8
 LATITUDE 0830
 LONGITUDE 0402W

COUNTRY IVORY COAST PROVINCE

AREA NO 48G SUBJECT ALA AL3

5	A	B	D	J	A	N	10	F	I	E	R	15	F	O	E	20	\$	T
25	E	A	M	E	R	S	30					35						
45							50											

30

DATE OF PHOTO	TYPE	QUALITY	CLASS	NO. OF CARDS	SOURCE OF PHOTOGRAPH
6 1 4	4	2	4	1	[LIBRARY]
CLASSIFICATION 040				CAPTIONED BY JP	(P-2)

PHOTO NO. **81023** **Approved For Release 2000/04/26 : CIA-RDP78-05867A000301240002-8** MAP REFERENCE **29477** LATITUDE **11 2 W** LONGITUDE

COUNTRY **INDONESIA** PROVINCE

AREA NO **NSG** SUBJECT **ALA** SUBJECT SUBJECT SUBJECT SUBJECT SUBJECT SUBJECT

A B I D J A N P O R T A R E A E
R T H E A I R

30

DATE OF PHOTO TYPE QUALITY CLASS NO. OF CARDS SOURCE OF PHOTOGRAPH
LIBRARY

CLASSIFICATION **TOP SECRET** CAPTIONED BY **P-1**

PHOTO NO.	APPROVED FOR RELEASE 2000/04/26	LOT NO.	210	MAP REFERENCE	CIA-RDP78-05867A000301240002-8	LATITUDE	03 47 N	LONGITUDE	0402 W
COUNTRY	IVORY COAST	PROVINCE							
AREA NO.	484	SUBJECT	C28	SUBJECT	A58	SUBJECT		SUBJECT	
A	B	D	J	A	N	E	L	E	C
E	M	E	R	G	Y	B	L	D	G.
DATE OF PHOTO	TYPE	QUALITY	CLASS	NO. OF CARDS	SOURCE OF PHOTOGRAPH				
6	1	4	2	1	2	LIBRARY			
CLASSIFICATION	APPROVED FOR RELEASE 2000/04/26	CAPTIONED BY		CIA-RDP78-05867A000301240002-8					
FORM NO. 174	USE PREVIOUS EDITIONS	1 Jan 54	PHOTO ANALYSIS REPORT						(20)

Approved For Release 2000/04/26 : CIA-RDP78-05867A000301240002-8

PHOTO NO. 810241 LOT NO. 74927 MAP REFERENCE. C LATTITUDE 05301240002-8 LONGITUDE 0402W

COUNTRY IVORY COAST PROVINCE

AREA NO 484 SUBJECT C2C SUBJECT SUBJECT SUBJECT SUBJECT SUBJECT SUBJECT SUBJECT

A	B	D	A	N	G	E	O	-	A	N	D	R	E
P	O	R	T	S	T	A	D	I	L	U	M		

10

DATE OF PHOTO	TYPE	QUALITY	CLASS	NO. OF CARDS	SOURCE OF PHOTOGRAPH
6	1	7	2	4	1

LIBRARY

CLASSIFICATION Approved For Release 2000/04/26 : CIA-RDP78-05867A000301240002-8 CAPTURED BY

PHOTO NO. 1810212
 Approved For Release 2000/04/26 : CIA-RDP78-05867A000301240002-8
 LOT NO. 74479
 MAP REFERENCE C
 LATITUDE 08 37 N
 LONGITUDE 06 05 W

COUNTRY IVORY COAST PROVINCE

AREA NO 486 SUBJECT ALA SUBJECT SUBJECT SUBJECT SUBJECT SUBJECT SUBJECT SUBJECT

\$	A	\$	\$	5	A	N	D	R	A	10					15					20
A				25											35					40
				45																

30

DATE OF PHOTO	TYPE	QUALITY	CLASS	NO. OF CARDS	SOURCE OF PHOTOGRAPH
	61	7	2	4	1
					[LIBRARY]

CLASSIFICATION CAPTIONED BY P-11

PHOTO NO. 810243 APPROVED FOR RELEASE 2000/04/26 : CIA-RDP78-05867A000301240002-8 LOT NO. 727978 MAP REFERENCE C LATITUDE 090301240002-8 LONGITUDE 0502W

COUNTRY IVORY COAST PROVINCE

AREA NO	SUBJECT	SUBJECT	SUBJECT	SUBJECT	SUBJECT	SUBJECT	SUBJECT	SUBJECT
<u>48G</u>	<u>AK2</u>	<u>AK6</u>						
<u>B</u>	<u>O</u>	<u>U</u>	<u>A</u>	<u>K</u>	<u>E</u>	<u>A</u>	<u>I</u>	<u>R</u>
<u>F</u>	<u>R</u>	<u>A</u>	<u>N</u>	<u>C</u>	<u>E</u>	<u>P</u>	<u>L</u>	<u>A</u>

31

DATE OF PHOTO	TYPE	QUALITY	CLASS	NO. OF CARDS	SOURCE OF PHOTOGRAPH
	<u>41</u>	<u>L</u>	<u>2</u>	<u>4</u>	<u>LIBRARY</u>

PHOTO NO. *Approved For Release 2000/04/26 : CIA-RDP78-05867A000301240002-8* LOT NO. *2000/04/26* MAP REFERENCE *C* LATITUDE *03 49 N* LONGITUDE *03 58 W*

COUNTRY *IVORY COAST* PROVINCE

AREA NO	SUBJECT	SUBJECT	SUBJECT	SUBJECT	SUBJECT	SUBJECT	SUBJECT	SUBJECT	SUBJECT
	<i>AK8</i>								
<i>P</i>	<i>O</i>	<i>R</i>	<i>T</i>	<i>B</i>	<i>O</i>	<i>A</i>	<i>I</i>	<i>R</i>	<i>T</i>
<i>I</i>	<i>M</i>	<i>A</i>	<i>L</i>	<i>E</i>	<i>T</i>	<i>A</i>	<i>I</i>	<i>R</i>	<i>T</i>

DATE OF PHOTO	TYPE	QUALITY	CLASS	NO. OF CARDS	SOURCE OF PHOTOGRAPH
<i>61</i>	<i>1</i>	<i>2</i>	<i>4</i>	<i>1</i>	<i>[LIBRARY]</i>

CLASSIFICATION *31* CAPTIONED BY *AK8*

PHOTO NO. Approved For Release 2000/04/26 : CIA-RDP78-05867A000301240002-8		LOT NO. 810210		MAP REFERENCE C		LATITUDE 03 30 14 N		LONGITUDE 03 58 W						
COUNTRY IVORY COAST				PROVINCE										
AREA NO. 48G	SUBJECT AKG	SUBJECT	SUBJECT	SUBJECT	SUBJECT	SUBJECT	SUBJECT	SUBJECT	SUBJECT					
P	O	R	T	B	O	U	E	A	I	R	R	U	N	W
A	V	(2	.	7	0	0	M	E	T	E	R	L	O
G)													
31														
DATE OF PHOTO		TYPE	QUALITY	CLASS	SOURCE OF PHOTOGRAPH									
		1	2	4	LIBRARY									
CLASSIFICATION				CAPTURED BY		N-1								
Approved For Release 2000/04/26 : CIA-RDP78-05867A000301240002-8														
FORM NO. 174 USE PREVIOUS EDITIONS														
PHOTO ANALYSIS REPORT														
(20)														

PHOTO NO.		LOT NO.		MAP REFERENCE		LATITUDE		LONGITUDE	
810215		4479		R.P.		0331N		0331W	
Approved For Release 2000/04/26 : CIA-RDP78-05867A000301240002-8									
COUNTRY		PROVINCE							
IVORY COAST									
AREA NO	SUBJECT	SUBJECT	SUBJECT	SUBJECT	SUBJECT	SUBJECT	SUBJECT	SUBJECT	SUBJECT
48G	AKC								
A D	A M E		T A X I			\$	T A T I O N		
	25						15		20
							35		40
	45								
32									
DATE OF PHOTO		TYPE	QUALITY	CLASS	NO. OF CARDS	SOURCE OF PHOTOGRAPH			
6 1		4	2	4	1	[LIBRARY]			
CLASSIFICATION		CAPTIONED BY							
Approved For Release 2000/04/26 : CIA-RDP78-05867A000301240002-8		DUG P		M-2					
FORM NO. 174 USE PREVIOUS EDITIONS PHOTO ANALYSIS REPORT									
									(20)

Approved For Release 2000/04/26 : CIA-RDP78-05867A000301240002-8

PHOTO NO.	810217	LOT NO.	74224	MAP REFERENCE	AP 8	LATITUDE	08 30 12 N	LONGITUDE	033 1 W
COUNTRY	IVORY COAST		PROVINCE						
AREA NO.	489	SUBJECT	AKC	SUBJECT	AKE	SUBJECT		SUBJECT	
	A	D	A	M	E	T	A	X	I
								\$	T
									A
									T
									I
									O
									N

32

DATE OF PHOTO	TYPE	QUALITY	CLASS	NO. OF CARDS	SOURCE OF PHOTOGRAPH
6 1	4	2	4	2	LIBRARY
CLASSIFICATION				CAPTIONED BY	
Approved For Release 2000/04/26 : CIA-RDP78-05867A000301240002-8				LP	M-1

PHOTO NO. 810248	Approved For Release 2000/04/26 : CIA-RDP78-05867A000301240002-8					LATITUDE 0517N	LONGITUDE 0402W								
COUNTRY IVORY COAST	PROVINCE														
AREA NO 48G	SUBJECT AEO	SUBJECT	SUBJECT	SUBJECT	SUBJECT	SUBJECT	SUBJECT	SUBJECT	SUBJECT						
A	B	D	J	A	N	R	E	N	A	U	L	T	P	L	A
N	T														
19	DATE OF PHOTO	TYPE	QUALITY	CLASS	NO. OF CARDS	SOURCE OF PHOTOGRAPH									
	6	1	8	2	4	1	[LIBRARY]								
CLASSIFICATION	Approved For Release 2000/04/26 : CIA-RDP78-05867A000301240002-8	CAPTIONED BY	L-2												
FORM NO. 174	USE PREVIOUS EDITIONS	PHOTO ANALYSIS REPORT													

PHOTO NO. 810249 Approved For Release 2000/04/26 : CIA-RDP78-05867A000301240002-8 REFERENCE C LATITUDE 03 17 N LONGITUDE 04 02 W

COUNTRY	IVORY COAST																
AREA NO	486		SUBJECT AHE		SUBJECT		SUBJECT		SUBJECT								
	5	10	15	20	25	30	35	40	45	50							
	A	B	I	D	J	A	N	E	€	G	R	A	N	D	€		
	M	O	U	L	I	N	€	D	A	B	I	D	J	A	N	U	C.
	UNDER CONSTRUCTION																

[WILL PRODUCE 80,000 TONS OF FLOUR A YEAR]

DATE OF PHOTO	TYPE	QUALITY	CLASS	NO. OF CARDS	SOURCE OF PHOTOGRAPH
01	4	2	4	1	[LIBRARY]
CLASSIFICATION	CAPTURED BY SP				L-1

PHOTO NO. 810250		JOY NO. 46479		MAP REFERENCE CIA-RDP78-05867A000301240002-8		LATITUDE		LONGITUDE	
COUNTRY IVORY COAST				PROVINCE					
AREA NO. 486		SUBJECT AHC		SUBJECT		SUBJECT		SUBJECT	
F I S H		C A U G		H I T		O F F		S H O R	
E									
24		DATE OF PHOTO		TYPE		QUALITY		CLASS	
6 1		4		2		4		1	
CLASSIFICATION		CAPTURED BY		SOURCE OF PHOTOGRAPH					
Approved For Release 2008/04/26 : CIA-RDP78-05867A000301240002-8		IP		[LIBRARY]					
FORM NO. 174 USE PREVIOUS EDITIONS		PHOTO ANALYSIS REPORT		(201)					

Approved For Release 2000/04/26 : CIA-RDP78-05867A000301240002-8

81025 544

MAP REFERENCE: 0317A

LATITUDE: 0402N

LONGITUDE: 0402W

COUNTRY: IVORY COAST

AREA NO: 486

SUBJECT: C16

SUBJECT: C90

SUBJECT: ABIDJAN

SUBJECT: NATIONAL ASSEMBLY

5	10	15	20
25	30	35	40
45	50		

8

DATE OF PHOTO	TYPE	QUALITY	CLASS	NO. OF CARDS	SOURCE OF PHOTOGRAPH
01	1	2	4	2	[LIBRARY]

CLASSIFICATION: SECRET

APPROVED FOR RELEASE 2000/04/26 : CIA-RDP78-05867A000301240002-8

FORM NO. 174 USE PREVIOUS EDITIONS

CAPTIONED BY: LP

PHOTO ANALYSIS REPORT

(20)

PHOTO NO. 810252
 MAP REFERENCE 78-05867A000301240002-8
 LATITUDE 0301240002-8
 LONGITUDE 0005W

COUNTRY: IVORY COAST
 PROVINCE:

AREA NO	SUBJECT	SUBJECT	SUBJECT	SUBJECT	SUBJECT	SUBJECT	SUBJECT	SUBJECT
486	C62	C2G						
5								
10								
15								
20								
25								
30								
35								
40								
45								
50								

DATE OF PHOTO	TYPE	QUALITY	CLASS	NO. OF CARDS	SOURCE OF PHOTOGRAPH
10/1	7	2	4	2	

CLASSIFICATION: Approved For Release 2000/04/26 : CIA-RDP78-05867A000301240002-8
 CAPTIONED BY: JP
 G-6

PHOTO NO. Approved For Release 2000/04/26 : CIA-RDP78-05867A000301240002-8		LOT NO. 74274		MAP REFERENCE		LATITUDE 07 34 W		LONGITUDE	
COUNTRY IVORY COAST		PROVINCE							
AREA NO. 48G	SUBJECT C2G	SUBJECT AKU	SUBJECT	SUBJECT	SUBJECT	SUBJECT	SUBJECT	SUBJECT	SUBJECT
M A N	5						15		20
	25						35		40
	45								50
7-28		DATE OF PHOTO	TYPE	QUALITY	CLASS	NO. OF CARDS	SOURCE OF PHOTOGRAPH		
	618		2	4	2	[LIBRARY]			
CLASSIFICATION		CAPTIONED BY JP		G-5					
Approved For Release 2000/04/26 : CIA-RDP78-05867A000301240002-8 PHOTO ANALYSIS REPORT									

PHOTO NO. 81051		APPROVED FOR RELEASE 2000/04/26 : CIA-RDP78-05867A000301240002-8		LOT NO. P4479		MAP REFERENCE		LATITUDE 04 27 N		LONGITUDE 05 34 W	
COUNTRY		IVORY COAST									
AREA NO. 48G		SUBJECT AKU C38		SUBJECT		SUBJECT		SUBJECT		SUBJECT	
KORHOGO		5		10		15		20		25	
		25		30		35		40		45	
		45		50							
7-28		DATE OF PHOTO		TYPE		QUALITY		CLASS		NO. OF CARDS	
		6 1		4		2		4		2	
CLASSIFICATION		O/UO		CAPTIONED BY		AF		G-4		SOURCE OF PHOTOGRAPH [LIBRARY]	
FORM NO. 174		USE PREVIOUS EDITIONS		APPROVED FOR RELEASE 2000/04/26 : CIA-RDP78-05867A000301240002-8		PHOTO ANALYSIS REPORT				(20)	

PHOTO NO. 810253		LOT NO.		MAP REFERENCE W 12		LATITUDE 08 13 8 N		LONGITUDE 055 7 W	
COUNTRY PUERTO RICO				PROVINCE					
AREA NO. 1567		SUBJECT C2G		SUBJECT C6B		SUBJECT		SUBJECT	
G A G N O A				\$ T		R E E T		S C E N E	
		5		10		15		20	
		25		30		35		40	
		45		50					
0-7		DATE OF PHOTO		TYPE		QUALITY		CLASS	
								NO. OF CARDS 2	
								SOURCE OF PHOTOGRAPH LIBRARY	
CLASSIFICATION				CAPTIONED BY G-3					
Approved For Release 2000/04/26 : CIA-RDP76-05867A000301240002-8									
FORM NO. 1, Apr 54 174 USE PREVIOUS EDITIONS PHOTO ANALYSIS REPORT (201)									

PHOTO NO.		APPROVED FOR RELEASE 2000/04/26 : CIA-RDP78-05867A000301240002-8		LATITUDE		LONGITUDE	
810256		P-449		09 34 10		05 10 W	
COUNTRY				PROVINCE			
IVORY COAST							
AREA NO.		SUBJECT		SUBJECT		SUBJECT	
48G		AKU					
F E R K		E S S E D O U		G O U			
						10	
						20	
						30	
						40	
						50	
28							
DATE OF PHOTO		TYPE		QUALITY		CLASS	
6 1		4		2		4	
						1	
CLASSIFICATION				SOURCE OF PHOTOGRAPH			
APPROVED FOR RELEASE 2000/04/26 : CIA-RDP78-05867A000301240002-8				LIBRARY			
FORM NO. 174 USE PREVIOUS EDITIONS				CAPTIONED BY			
				G-2			
PHOTO ANALYSIS REPORT							

PHOTO NO. 810257		LOT NO. 7479		APPROVED FOR RELEASE 2000/04/26 : CIA-RDP78-05867A000301240002-8		MAP REFERENCE 5 W 5		LATITUDE 03 24 N		LONGITUDE 05 22 W	
COUNTRY IVORY COAST				PROVINCE							
AREA NO. 489		SUBJECT AKU		SUBJECT C2G		SUBJECT		SUBJECT		SUBJECT	
D I V I O		5		10		15		20		25	
		25		30		35		40		45	
		45		50							
7-28		DATE OF PHOTO		TYPE		QUALITY		CLASS		NO. OF CARDS	
61		4		2		4		2		SOURCE OF PHOTOGRAPH [LIBRARY]	
CLASSIFICATION				CAPTIONED BY				E-1			
APPROVED FOR RELEASE 2000/04/26 : CIA-RDP78-05867A000301240002-8		FORM NO. 174		USE PREVIOUS EDITIONS		PHOTO ANALYSIS REPORT				(20)	

Approved For Release 2000/04/26 : CIA-RDP78-05867A000301240002-8

PHOTO NO. 810258 | P4479 | E | 0837N | 0442W

COUNTRY: IVORY COAST | PROVINCE:

AREA NO	SUBJECT	SUBJECT	SUBJECT	SUBJECT	SUBJECT	SUBJECT	SUBJECT	SUBJECT
48G	C62	C26	AKU					
D	1	M	B	5	0	K	R	10
				25				35
				45				50

6-7-28

DATE OF PHOTO	TYPE	QUALITY	CLAS	NO. OF CARDS	SOURCE OF PHOTOGRAPH
6/1	7	2	4	3	[LIBRARY]

CLASSIFICATION: Approved For Release 2000/04/26 : CIA-RDP78-05867A000301240002-8

FORM NO. 174 USE PREVIOUS EDITIONS | CAPTIONED BY: J P F-7

PHOTO ANALYSIS REPORT (20)

PHOTO NO. 810259 APPROVED FOR RELEASE 2000/04/26 : CIA-RDP78-05867A000301240002-8

MAP REFERENCE 4479 N 38

LATITUDE 12 41 W

LONGITUDE

COUNTRY IVORY COAST PROVINCE

AREA NO	SUBJECT	SUBJECT	SUBJECT	SUBJECT	SUBJECT	SUBJECT	SUBJECT	SUBJECT
486	C26							20
DIALLO	A							40

7

DATE OF PHOTO	TYPE	QUALITY	CLASS	NO. OF CARDS	SOURCE OF PHOTOGRAPH
6/1	4	2	4	1	(LIBRARY)

CLASSIFICATION APPROVED FOR RELEASE 2000/04/26 : CIA-RDP78-05867A000301240002-8

FORM NO. 174 USE PREVIOUS EDITIONS PHOTO ANALYSIS REPORT F-6

(201)

PHOTO NO. 810265
 APPROVED FOR RELEASE 2000/04/26 : CIA-RDP78-05867A000301240002-8

COUNTRY: IVORY COAST
 AREA NO: 486
 SUBJECT: C62 AKU
 BOUAKE

LONGITUDE: 0502 W

DATE OF PHOTO	TYPE	QUALITY	CLASS	NO. OF CARDS	SOURCE OF PHOTOGRAPH
6-28	8	2	40	2	LIBRARY

CLASSIFICATION: Approved For Release 2000/04/26 : CIA-RDP78-05867A000301240002-8
 FORM NO. 174 USE PREVIOUS EDITIONS
 PHOTO ANALYSIS REPORT

PHOTO NO. 810266 Approved For Release 2000/04/26 : CIA-RDP78-05867A000301240002-8 MAP REFERENCE LATITUDE LONGITUDE 05 02 W

COUNTRY MILKY WAY PROVINCE

AREA NO HSG SUBJECT AKU SUBJECT C62 SUBJECT SUBJECT SUBJECT SUBJECT SUBJECT SUBJECT

B O U A K E 5 10 15 20
 E C 25 30 35 40
 D I V I S I O N

HEADQUARTERS
 CENTRAL CITY 15

6-28

DATE OF PHOTO	TYPE	QUALITY	CLASS	NO. OF CARDS	SOURCE OF PHOTOGRAPH
6 1 4	4	2	4	2	[]

CLASSIFICATION Approved For Release 2000/04/26 : CIA-RDP78-05867A000301240002-8

Approved For Release 2000/04/26 : CIA-RDP78-05867A000301240002-8

PHOTO NO. 810267 REFERENCE NIS LATITUDE 29 22 N LONGITUDE 03 44 W

COUNTRY	PROVINCE	SUBJECT	SUBJECT	SUBJECT	SUBJECT	SUBJECT	SUBJECT	SUBJECT	SUBJECT
110007		C62							
AREA NO. 11000									
				10				15	20
				20				35	40
				30					
				40					
				50					

6

DATE OF PHOTO	TYPE	QUALITY	CLASS	NO. OF CARDS	SOURCE OF PHOTOGRAPH
61	8	2	4	1	110007

CAPTIONED BY JN E-2

Approved For Release 2000/04/26 : CIA-RDP78-05867A000301240002-8

PHOTO NO. 810208 Approved For Release 2000/04/26 : CIA-RDP78-05867A000301240002-8 MAP REFERENCE LATITUDE 05 17 N LONGITUDE 04 02 W

COUNTRY IVORY COAST PROVINCE

AREA NO	SUBJECT	SUBJECT	SUBJECT	SUBJECT	SUBJECT	SUBJECT	SUBJECT	SUBJECT
436	C26	AKU	C62					
	5			10			15	20
A	B	I	D	J	A	N		
	25			30			35	40
	45			50				

6-7-28

DATE OF PHOTO	TYPE	QUALITY	CLASS	NO. OF CARDS	SOURCE OF PHOTOGRAPH
1 1	4	2	4	3	LIBRARY

CLASSIFICATION
CITATION BY
E-1

PHOTO NO. 810... **Approved For Release 2000/04/26 : CIA-RDP78-05867A000301240002-8** LOT NO. P 4479 MAP REFERENCE C LATITUDE 09 17 N LONGITUDE 04 02 W

COUNTRY **IVORY COAST** PROVINCE

AREA NO	SUBJECT	SUBJECT	SUBJECT	SUBJECT	SUBJECT	SUBJECT	SUBJECT	SUBJECT
486	C62	C26						
A	B	I	D	J	A	N		
E	S	E		D	I	V	I	S

SOUTH EASTERN
CITY IS

6-7

DATE OF PHOTO	TYPE	QUALITY	CLASS	NO. OF CARDS	SOURCE OF PHOTOGRAPH
01	8	2	4	2	[LIBRARY]

CLASSIFICATION **SECRET** CAPTIONED BY **JP**

PHOTO NO. Approved For Release 2000/04/26 : CIA-RDP78-05867A000301240002-8 LOT NO. 4474 MAP REFERENCE AP 27 LATITUDE 05 34 W LONGITUDE

COUNTRY IVORY COAST PROVINCE

AREA NO	SUBJECT	SUBJECT	SUBJECT	SUBJECT	SUBJECT	SUBJECT	SUBJECT	SUBJECT	SUBJECT
<u>48G</u>	<u>AKU</u>	<u>C68</u>							
<u>K O R H</u>	<u>O G O</u>		<u>10</u>	<u>H Q T R</u>	<u>15</u>	<u>O F</u>	<u>T H</u>	<u>20</u>	
<u>E N</u>	<u>D I V I</u>	<u>25</u>	<u>30</u>	<u>S I O N</u>	<u>35</u>			<u>40</u>	
		<u>45</u>							<u>HEADQUARTERS</u>
	<u>NORTHERN</u>			<u>CITY IS</u>					

6-28

DATE OF PHOTO	TYPE	QUALITY	CLASS	NO. OF CARDS	SOURCE OF PHOTOGRAPH
<u>6 1</u>	<u>4</u>	<u>2</u>	<u>4</u>	<u>2</u>	<u>LIBRARY</u>

CLASSIFICATION 040 CAPTIONED BY IP (A)

PHOTO NO. **Approved For Release 2000/04/26 : CIA-RDP78-05867A000301240002-8** LOT NO. **01271** MAP REFERENCE **MAP** LATITUDE **12 41 W** LONGITUDE

COUNTRY **IVORY COAST** PROVINCE

AREA NO	SUBJECT	SUBJECT	SUBJECT	SUBJECT	SUBJECT	SUBJECT	SUBJECT	SUBJECT
HEG	C62							
D A L O A	5	7H	10	D Q T R S	15	O F	T H E	20
W. D I V I S I O N	25	1	30	S I O N	35			40
	45		50					

WESTERN CITY IS HEADQUARTERS

DATE OF PHOTO	TYPE	QUALITY	CLASS	NO. OF CARBS	SOURCE OF PHOTOGRAPH
6 1 8	I	I	4	1	LIBRARY

Approved For Release 2000/04/26 : CIA-RDP78-05867A000301240002-8
REGIB

Approved For Release 2000/04/26 : CIA-RDP78-05867A000301240002-8

PHOTO NO. Approved For Release 2000/04/26 : CIA-RDP78-05867A000301240002-8
 810273 P 4-1-70 12 00 N 08 30 E

COUNTRY NIGERIA PROVINCE

AREA NO	SUBJECT	SUBJECT	SUBJECT	SUBJECT	SUBJECT	SUBJECT	SUBJECT	SUBJECT	SUBJECT									
66	AKU	C38																
K	A	N	O	5	(N	R)	10	M	U	D	15	€	20	P	A	L	M	
T	H	A	T	25	C	H	E	D	30	H	U	T	€	35	O	N	R	D.
T	O	45	K	A	D	U	N	A	50									

STATINTL

DATE OF PHOTO	TYPE	QUALITY	CLASS	NO. OF CARDS
JAN 10 1	4	2	4	2

CLASSIFICATION Approved For Release 2000/04/26 : CIA-RDP78-05867A000301240002-8
 CAPTIONED BY IP (25)

PHOTO NO. 810274 Approved For Release 2000/04/26 : CIA-RDP78-05867A000301240002-8
 REFERENCE P 4490 LATITUDE 72 30 N LONGITUDE 08 30 E

COUNTRY NIGERIA PROVINCE

AREA NO	SUBJECT	SUBJECT	SUBJECT	SUBJECT	SUBJECT	SUBJECT	SUBJECT	SUBJECT
<u>66</u>	<u>AKU</u>	<u>DIF</u>						
<u>KANO</u>	<u>(N.R.)</u>		<u>RD</u>		<u>TO</u>		<u>KADUNA</u>	
<u>A</u>								

STATINTL

DATE OF PHOTO	TYPE	QUALITY	CLASS	NO. OF CARDS
<u>1-28</u>				
<u>JAN 61</u>	<u>4</u>	<u>2</u>	<u>4</u>	<u>2</u>

CLASSIFICATION SECRET CAPTIONED BY LP

PHOTO NO. **810275** **P4470** **C** **10 30 N** **67 28 E**
 Approved For Release 2000/04/26 : CIA-RDP78-05867A000301240002-8

COUNTRY **NIGERIA** PROVINCE

AREA NO	SUBJECT	SUBJECT	SUBJECT	SUBJECT	SUBJECT	SUBJECT	SUBJECT	SUBJECT
6G	C3A							
KADUNA	5		10	G O V T.		15	H O U \$	20
	25		30			35	I N G.	40
	45		50					

STATINTL

7-8

DATE OF PHOTO	TYPE	QUALITY	CLASS	NO. OF CARDS
JAN 61	4	2	4	1

CLASSIFICATION **SECRET** CAPTIONER BY **IP** **(28)**

PHOTO NO. Approved For Release 2000/04/26 : CIA-RDP78-05867A000301240002-8
 SUBJECTS P4490 MAP REFERENCE C LATITUDE 10 30 N LONGITUDE 07 28 E

COUNTRY NIGERIA PROVINCE

AREA NO	SUBJECT	SUBJECT	SUBJECT	SUBJECT	SUBJECT	SUBJECT	SUBJECT	SUBJECT
6G	CIG							
KADUNA			POLICE				BARRA	
CKS.								

8


DATE OF PHOTO	TYPE	QUALITY	CLASS	NO. OF CARDS
JAN 61	4	2	4	1

CLASSIFICATION CAPTIONED BY (29)

PHOTO NO. 810277 P 4490 MAP REFERENCE C LATITUDE 10.30 N LONGITUDE 0728 E
 Approved For Release 2000/04/26 : CIA-RDP78-05867A000301240002-8

COUNTRY <u>NIGERIA</u>		PROVINCE													
AREA NO. <u>GG</u>	SUBJECT <u>CIU</u>	SUBJECT	SUBJECT	SUBJECT	SUBJECT	SUBJECT	SUBJECT	SUBJECT	SUBJECT	SUBJECT	SUBJECT				
<u>K</u>	<u>A</u>	<u>D</u>	<u>U</u>	<u>N</u>	<u>A</u>	<u>S</u>	<u>C</u>	<u>H</u>	<u>O</u>	<u>O</u>	<u>L</u>	<u>R</u>	<u>U</u>	<u>N</u>	<u>B</u>
<u>Y</u>	<u>T</u>	<u>H</u>	<u>E</u>	<u>G</u>	<u>O</u>	<u>V</u>	<u>T.</u>	<u>W</u>	<u>I</u>	<u>T</u>	<u>H</u>	<u>A</u>	<u>U.</u>	<u>K.</u>	
<u>W</u>	<u>H</u>	<u>I</u>	<u>T</u>	<u>E</u>	<u>P</u>	<u>R</u>	<u>I</u>	<u>N</u>	<u>C</u>	<u>I</u>	<u>P</u>	<u>A</u>	<u>L</u>		

STATINTL

<u>9</u>	DATE OF PHOTO	TYPE	QUALITY	CLASS	NO. OF CARDS	
<u>JAN.</u>	<u>61</u>	<u>4</u>	<u>2</u>	<u>4</u>	<u>1</u>	
CLASSIFICATION						
Captioned by <u>LP</u>						

Approved For Release 2000/04/26 : CIA-RDP78-05867A000301240002-8
REGIB

Approved For Release 2000/04/26 : CIA-RDP78-05867A000301240002-8

Approved For Release 2000/04/26 : CIA-RDP78-05867A000301240002-8

PHOTO NO. 810279

COUNTRY VIETNAM

AREA NO	SUBJECT	SUBJECT	SUBJECT	SUBJECT	SUBJECT	SUBJECT	SUBJECT	SUBJECT
CG	COB	AJ8						
	5		10			15		20
		\$	T	R	E	E	T	\$
	25		30			35		40
	45		50					

STATINTL

DATE OF PHOTO	TYPE	QUALITY	CLASS	NO. OF CARDS
6-8				2

CLASSIFICATION Approved For Release 2000/04/26 : CIA-RDP78-05867A000301240002-8

PHOTO NO. 810280 P 4490 MAP REFERENCE C LATITUDE 12 50 N LONGITUDE 08 30 E
 Approved For Release 2000/04/26 : CIA-RDP78-05867A000301240002-8

COUNTRY NIGERIA PROVINCE

AREA NO	SUBJECT	SUBJECT	SUBJECT	SUBJECT	SUBJECT	SUBJECT	SUBJECT	SUBJECT
GG	COB	AUS						
KANO			STREET				SCENE	
	5		10				15	20
	25		30				35	40
	45		50					

STATINTL

DATE OF PHOTO	TYPE	QUALITY	CLASS	NO. OF CARDS
6-8-17	4	2	4	2




CLASSIFICATION Approved For Release 2000/04/26 : CIA-RDP78-05867A000301240002-8

PHOTO NO. **810281** MAP REFERENCE **P 4490** LATITUDE **C** LONGITUDE **A000301240002-8**

COUNTRY **TOGO** PROVINCE

AREA NO	SUBJECT	SUBJECT	SUBJECT	SUBJECT	SUBJECT	SUBJECT	SUBJECT	SUBJECT
1106	CIG							
C	U	\$	T	O	M	\$	O	F
F	I	N	G	D	A	H	O	M
								E
								V.
								E
								N
								T
								E
								R

8

DATE OF PHOTO	TYPE	QUALITY	CLASS	NO. OF CARDS	STATINTL
JAN. 61	4	2	4	1	

CLASSIFICATION **SECRET** CAPTIONED BY **lp**

PHOTO NO. **810282** | **P4490** | APPROVED FOR RELEASE 2000/04/26 : CIA-RDP78-05867A000301240002-8 | LONGITUDE

COUNTRY **GHANA** | PROVINCE

AREA NO **5G** | SUBJECT **CIG** | SUBJECT | SUBJECT | SUBJECT | SUBJECT | SUBJECT | SUBJECT | SUBJECT

C	U	\$	T	O	M	\$	O	F	F	I	C	E	E	N	T	E	R

STATINTL

DATE OF PHOTO	TYPE	QUALITY	CLASS	NO. OF CARDS
JAN 61	4	2	4	1

CLASSIFICATION **SECRET** | CAPTIONED BY **LD**

PHOTO NO. 810283 APPROVED FOR RELEASE 2000/04/26 : CIA-RDP78-05867A000301240002-8

COUNTRY TOGO PROVINCE

AREA NO	SUBJECT	SUBJECT	SUBJECT	SUBJECT	SUBJECT	SUBJECT	SUBJECT	SUBJECT
110 G	C46							
SP: A	DOMESTIC	PUBLIC						
	MONUMENT							

STATINTL

DATE OF PHOTO	TYPE	QUALITY	CLASS	NO. OF CARDS
JAN 61	4	2	4	1



PHOTO NO. 810284 P 4470 26 : CIA-RDP78-05867A00030124002-8 0114E

COUNTRY TOGO PROVINCE

AREA NO	SUBJECT	SUBJECT	SUBJECT	SUBJECT	SUBJECT	SUBJECT	SUBJECT	SUBJECT
<u>110 G</u>	<u>C16</u>							
<u>* A O M E</u>	<u>3</u>	<u>G O V T.</u>	<u>10</u>	<u>B L D G.</u>	<u>15</u>			<u>20</u>
	<u>25</u>		<u>30</u>		<u>35</u>			<u>40</u>
	<u>45</u>		<u>50</u>					

STATINTL

7-8

DATE OF PHOTO	TYPE	QUALITY	CLASS	NO. OF CARDS
<u>JAN 51</u>	<u>4</u>	<u>2</u>	<u>4</u>	<u>1</u>



CLASSIFICATION Approved For Release 2000/04/26 : CIA-RDP78-05867A00030124002-8

PHOTO NO. 810285 APPROVED FOR RELEASE 2000/04/26 : CIA-RDP78-05867A000301240002-8
 MAP REFERENCE 4490 LATITUDE 06 25 N LONGITUDE 03 27 E

COUNTRY NIGERIA PROVINCE

AREA NO	SUBJECT	SUBJECT	SUBJECT	SUBJECT	SUBJECT	SUBJECT	SUBJECT	SUBJECT
66	ALB							
LAGO	5		10	FERRY	15	FR	20	MAIN
LAND	25	T O	30	S A N D B A R	35	O U T	40	\$
I D E	45	C I T Y	50					\$ W I M M I N G B E A C H
								O N B A R

STATINTL

30

DATE OF PHOTO	T PE	QUALITY	CLASS	NO. OF CARDS
JAN 6 / 1	4	2	4	1



CLASSIFICATION APPROVED FOR RELEASE 2000/04/26 : CIA-RDP78-05867A000301240002-8

Approved For Release 2000/04/26 : CIA-RDP78-05867A000301240002-8

PHOTO NO. 810287 P4490 MAP REFERENCE C LATITUDE 67A000301240002-8 LONGITUDE

COUNTRY DAHOMEY PROVINCE

AREA NO	SUBJECT	SUBJECT	SUBJECT	SUBJECT	SUBJECT	SUBJECT	SUBJECT	SUBJECT
786	AKN							
	TRAIN			10			15	20
				30			35	40
				50				

27

STATINTL

DATE OF PHOTO	TYPE	QUALITY	CLASS	NO. OF CARDS
JAN 61	4	2	4	1

CLASSIFICATION Approved For Release 2000/04/26 : CIA-RDP78-05867A000301240002-8

FORM NO. 174 USE PREVIOUS EDITIONS PHOTO ANALYSIS REPORT (20)

PHOTO NO. **810288** Approved For Release 2000/04/26 : CIA-RDP78-05867A000301240002-8

COUNTRY: **LIBERIA** PROVINCE:

AREA NO	SUBJECT	SUBJECT	SUBJECT	SUBJECT	SUBJECT	SUBJECT	SUBJECT	SUBJECT
EE	C14							
J R I D A N	5		10	U	15	C O L	O F	L B A
D A N	25	A D M I N	30	I S T R A T I O N	35	O N	40	B
L D G.	45		50					

UNIVERSITY COLLEGE

STATINTL



DATE OF PHOTO	TYPE	QUALITY	CLASS	NO. OF CARDS
JAN 61	H	2	4	1

CLASSIFICATION: **Approved For Release 2000/04/26 : CIA-RDP78-05867A000301240002-8**

Approved For Release 2000/04/26 : CIA-RDP78-05867A000301240002-8
IN GIB

Approved For Release 2000/04/26 : CIA-RDP78-05867A000301240002-8

PHOTO NO. **Approved For Release 2000/04/26 : CIA-RDP78-05867A000301240002-8** **810291 P4490** **012200** **0358E**

COUNTRY **NIGERIA** PROVINCE

AREA NO	SUBJECT	SUBJECT	SUBJECT	SUBJECT	SUBJECT	SUBJECT	SUBJECT	SUBJECT
16G	CIA	C14						
IBADAN	DAN		U.	COL.	OF		IB	A
DAN	LIBRARY							

STATINTL

DATE OF PHOTO	TYPE	QUALITY	CLASS	NO. OF CARDS
9-10 JAN 61	4	2	4	2



CAPTIONED BY **JP**

32

PHOTO NO. 01022 P 4490 APPROVED FOR RELEASE 2000/04/26 : CIA-RDP78-05867A000301240002-8

COUNTRY NIGERIA PROVINCE

AREA NO 6G SUBJECT C14

1	5	IBADAN	10	U. COL.	15	OF	20	IBA
2	25	DAN	30	GROUND \$.	35	BUILT	40	O
3	45	N LARGE	50	TRACTS		OF FARM		
		LAND.		UNIVERSITY COLLEGE				

STATINTL

9	DATE OF PHOTO	TYPE	QUALITY	CLASS	NO. OF CARDS
	JAN 6 1	4	2	4	1
	CLASSIFICATION				
	CAPTIONED BY <u>JP</u>				



(33)

Approved For Release 2000/04/26 : CIA-RDP78-05867A000301240002-8
REGIB

Approved For Release 2000/04/26 : CIA-RDP78-05867A000301240002-8

PHOTO NO. 810291 *P4440* Approved For Release 2000/04/26 : CIA-RDP78-05867A000301240002-8

COUNTRY NIGERIA PROVINCE

AREA NO 66 SUBJECT AH3

IBADAN CATTLE ALLOT

ONIN SUBURB. HAUSA

DRIVE THEM DOWN FR. N.

MOKOLA

STATINTL

24



DATE OF PHOTO	TYPE	QUALITY	CLASS	NO. OF CARDS
JAN 6 1	4	2	4	1

CLASSIFICATION *040* CAPTIONED BY *IP* (15)

PHOTO NO.	Approved For Release 2000/04/26 : CIA-RDP78-05867A000301240002-8			MAP REFERENCE	092200		LATITUDE	03.58E		LONGITUDE
COUNTRY	NIGERIA									
AREA NO	66		C14							
IBADAN		UNIVERSITY		OF		IBADAN				
BLANCHARD		HALL,		MAIN						
AUDITORIUM		COLLEGE								
UNIVERSITY										
STATINTL										
9	DATE OF PHOTO	TYPE	QUALITY	CLASS	NO. OF CARDS					
	JAN 61	4	2	4	1					
CLASSIFICATION	Approved For Release 2000/04/26 : CIA-RDP78-05867A000301240002-8									
FORM NO. 174	USE PREVIOUS EDITIONS									
PHOTO ANALYSIS REPORT										

Approved For Release 2000/04/26 : CIA-RDP78-05867A000301240002-8

PHOTO NO.	810296	P-4242 NIS					53 56 N		LONGITUDE	37 39 E
COUNTRY	USSR									
AREA NO	C167M	CIN	C26							
	S O V E T S K			P A L		O F		C U L T		
	U R E									

On right: Palace of Culture for power engineers.

DATE OF PHOTO		TYPE	QUALITY	CLASS	NO. OF CARDS	SOURCE OF PHOTOGRAPH
		3	2	4	2	TUL'SKAYA OBLAST, Tula, 1959

Approved For Release 2000/04/26 : CIA-RDP78-05867A000301240002-8

PHOTO NO. 810297 SUBJECT P-4242-NIS 57 LONGITUDE 37 48 E

COUNTRY	USSR								
AREA NO.	B 167N	SUBJECT	A 2A	SUBJECT		SUBJECT		SUBJECT	
	K R A S N O G V A R D E Y S K I Y								M
	I N E	25	M O .	30	35				

of the "Krasnogvardeyskugol" Trust.

14)

DATE OF PHOTO	TYPE	QUALITY	CLASS	NO. OF CARDS	SOURCE OF PHOTOGRAPH
	3	2	4	1	TUL'SKAYA OBLAST, Tula, 1959
CLASSIFICATION				CAPTIONED BY	
				000	CL

PHOTO NO. 810298 APPROVED FOR RELEASE 2000/04/26 : CIA-RDP78-05867A000301240002-8 REFERENCE P-4242 LATITUDE 57 12 N LONGITUDE 37 37 E

COUNTRY USSR PROVINCE

AREA NO	SUBJECT	SUBJECT	SUBJECT	SUBJECT	SUBJECT	SUBJECT	SUBJECT	SUBJECT
B167N	AED							
TULLA		CONVEYOR				AT	CL	
NOTHING		FACTORY				NO.	1.	

(22)

DATE OF PHOTO	TYPE	QUALITY	CLASS	NO. OF CARDS	SOURCE OF PHOTOGRAPH
	1	2	4	1	TUL'SKAYA OBLAST, TULA, 1959

Approved For Release 2000/04/26 : CIA-RDP78-05867A000301240002-8

PHOTO NO. 810299 P-4242 54 12 N 37 37 E

COUNTRY USSR PROVINCE

AREA NO	SUBJECT	SUBJECT	SUBJECT	SUBJECT	SUBJECT	SUBJECT	SUBJECT	SUBJECT
B167N	AED							
TULSA		HOS	IER	Y			FACTOR	
	ENTER							

(22)

DATE OF PHOTO	TYPE	QUALITY	CLASS	NO. OF CARDS	SOURCE OF PHOTOGRAPH
	1	2	4	1	TULSKAYA OBLAST, TULA, 1959

CLASSIFICATION Approved For Release 2000/04/26 : CIA-RDP78-05867A000301240002-8

PHOTO NO. 810300 Approved For Release 2000/04/26 : CIA-RDP78-05867A000301240002-8

COUNTRY	USSR							PROVINCE	
AREA NO	0167N	SUBJECT	SUBJECT	SUBJECT	SUBJECT	SUBJECT	SUBJECT	SUBJECT	
	AHS								
	T P V A R K O V O						R E P A I R - T E		
	C H M O L O G Y						S T A T I O N		

(prob. for repair of agricultural machinery)

(21, 24)

DATE OF PHOTO	TYPE	QUALITY	CLASS	NO. OF CARDS	SOURCE OF PHOTOGRAPH
	4	2-4	1		TUL'SKAYA DELAST, TULA, 1959
CLASSIFICATION					CAPTIONED BY
					RLP CL

PHOTO NO. 810301 APPROVED FOR RELEASE 2000/04/26 : CIA-RDP78-05867A000301240002-8

COUNTRY	USSR							LONGITUDE	38 38E
AREA NO	C/67N	SUBJECT	AKI	SUBJECT	AMI	SUBJECT		SUBJECT	
	KHDM	5	YAKOV	10			15	ELECTRIC	20
	TRA	25	NI	30			35		40
		45		50					

seen near Khomyakovo station.

(23, 27)

DATE OF PHOTO	TYPE	QUALITY	CLASS	NO. OF CARDS	SOURCE OF PHOTOGRAPH
	3	2	4	2	TUL'SKAYA OBLAST,
					Tula, 1959
CLASSIFICATION	CAPTIONED BY				
	GND CL				

Approved For Release 2000/04/26 : CIA-RDP78-05867A000301240002-8

PHOTO NO. 810302 LOT NO. P-4242-C LONGITUDE 54 12 N 37 37 E

COUNTRY	USSR										
AREA NO	B 167N	SUBJECT	C42		SUBJECT	SUBJECT	SUBJECT	SUBJECT	SUBJECT	SUBJECT	SUBJECT
	TULA				KREMLIN				BLDGs		
		5		10				15		20	
		25		30				35		40	
		45		50							

DATE OF PHOTO	TYPE	QUALITY	CLASS	NO. OF CLIPS	SOURCE OF PHOTOGRAPH
	4	2	4	1	TUL'SKAJA OBLAST, Tula, 1959
CLASSIFICATION				CAPTIONED BY	

Approved For Release 2000/04/26 : CIA-RDP78-05867A000301240002-8

PHOTO NO. 810303 Approved For Release 2000/04/26 : CIA-RDP78-05867A000301240002-8

COUNTRY	USSR								
AREA NO	B167N	SUBJECT	C11	SUBJECT	C26	SUBJECT		SUBJECT	
	TULA				PLD	S	H	CHAD	CHEZ
	YUSK								

DATE OF PHOTO	TYPE	QUALITY	CLASS	NO. OF CARDS	SOURCE OF PHOTOGRAPH
	3	2	4	2	TUL'SKAYA OBLAST, Tula, 1959
CLASSIFICATION					CAPTIONED BY

PHOTO NO. 81030i P-4242 NIS 34 11 N 37 42 E

COUNTRY USSR PROVINCE

AREA NO	SUBJECT	SUBJECT	SUBJECT	SUBJECT	SUBJECT	SUBJECT	SUBJECT	SUBJECT
B 167N	26B	231						
K R I V	5	O L U C H ' Y E	10			U L I T S A	15	20
M E T A L L U R G O V.	25		30				35	40
	45		50					

DATE OF PHOTO	TYPE	QUALITY	CLASS	NO. OF CARDS	SOURCE OF PHOTOGRAPH
	3	2	4	2	TUL'SKAYA BLAST, Tula 1959
CLASSIFICATION				CAPTIONED BY	
				DUO CL	

(7, 28)

PHOTO NO.	810305	LONGITUDE	41 43E			
COUNTRY	USSR					
AREA NO.	A166N	SUBJECT	SUBJECT	SUBJECT	SUBJECT	SUBJECT
	AD1					
	SHATSK	"	PODZEM	GAZ	ST	
	ANTSIYA	"				

(producing power derived from coal gases).

(14,17)

DATE OF PHOTO	TYPE	QUALITY	CLASS	NO. OF CARDS	SOURCE OF PHOTOGRAPH
	3	2	4	1	TUL'SKAYA OBLAST, Tula, 1959
CLASSIFICATION				CAPTIONED BY	
				CL	

PHOTO NO. 810303 P-4242 54 00N 37 31E

COUNTRY USSR PROVINCE

AREA NO	SUBJECT	SUBJECT	SUBJECT	SUBJECT	SUBJECT	SUBJECT	SUBJECT	SUBJECT
B 167N ADI								
S H C H E K I N O					C H E M I C A L			
C O M B I N E								

DATE OF PHOTO	TYPE	QUALITY	CLASS	NO. OF CARDS	SOURCE OF PHOTOGRAPH
	3	3	4	1	TUL'SKAYA OBLAST, Tula, 1959

PHOTO ANALYSIS REPORT

Approved For Release 2000/04/26 : CIA-RDP78-05867A000301240002-8

PHOTO NO. 810307 P-4242 N15 53 39N LONGITUDE 37 56E

COUNTRY USSR PROVINCE

AREA NO	SUBJECT	SUBJECT	SUBJECT	SUBJECT	SUBJECT	SUBJECT	SUBJECT	SUBJECT
C167N	C6B	C31	C62					
	5		10			15		20
DEDILOVO			30		MINING		35	40
TLEMENT			50					
	45							

(loc. prob correct)

DATE OF PHOTO	F13E	QUALITY	CLASS	NO. OF CARDS	SOURCE OF PHOTOGRAPH
	3	2	4	3	TUL'SKAYA OBLAST, Tula, 1959

Approved For Release 2000/04/26 : CIA-RDP78-05867A000301240002-8

PHOTO NO. 810308 P-4242 NIS 53 42 N 38 09 E

COUNTRY USSR PROVINCE

AREA NO.	SUBJECT	SUBJECT	SUBJECT	SUBJECT	SUBJECT	SUBJECT	SUBJECT	SUBJECT
C167N	5 AHG							
	10 TOVARKOV					15 BEEET-SUGA		20
	25 RFAETORY					35		40
	45							

(25)

DATE OF PHOTO	TYPE	QUALITY	CLASS	NO. OF CARDS	SOURCE OF PHOTOGRAPH
	3	2	4	1	TULSKAYA OBLAST, Tula, 1959

Approved For Release 2000/04/26 : CIA-RDP78-05867A000301240002-8

PHOTO NO. 810309 P-4242 NIS 53 46 N 38 08 E

COUNTRY USSR PROVINCE

AREA NO	SUBJECT	SUBJECT	SUBJECT	SUBJECT	SUBJECT	SUBJECT	SUBJECT	SUBJECT
C167N	C62	C6B						
B O G O R O D I T S I K						EST	SCEN	

DATE OF PHOTO	TYPE	QUALITY	CLASS	NO. OF CARDS	SOURCE OF PHOTOGRAPH
	3	2	4	2	TUL'SKAYA OBLAST, Tula, 1959

PHOTO NO. 810310 P-4242 C 54 05 N 38 13 E

COUNTRY USSR PROVINCE

AREA NO	SUBJECT	SUBJECT	SUBJECT	SUBJECT	SUBJECT	SUBJECT	SUBJECT	SUBJECT
B 167N	ABC							
	5	10			15		20	
	STALIN	CORR	SK		GYPSUM			
	25	30			35		40	
	COMBINE							
	45	50						

(prob. part of Construction Materials Plants)

(25)

DATE OF PHOTO	TYPE	QUALITY	CLASS	NO. OF CARDS	SOURCE OF PHOTOGRAPH
	3	2	4	1	TULSKAYA OBLAST, Tula, 1959
CLASSIFICATION				CAPTIONED BY	
000				CL	

PHOTO NO. 810311
 SUBJECT P-4242
 LONGITUDE 54° 05' N 38° 13' E

COUNTRY USSR

AREA NO	SUBJECT	SUBJECT	SUBJECT	SUBJECT	SUBJECT	SUBJECT	SUBJECT	SUBJECT
B 167 N	C 6 B	C 2 G	C 3 I					
	5	10	15	20				
STALIN	DOBORSK	K	OM	S	D	M		
25	30	35	40					
OL'SKAYA	ULITSYA							
45	50							

(7, 28)

DATE OF PHOTO	TYPE	QUALITY	CLASS	NO. OF CARDS	SOURCE OF PHOTOGRAPH
	3	3	4	3	TUL'SKAYA OBLAST, Tula, 1959

PHOTO NO. 810313 P-4242 NIS 53 5870 38 32E

COUNTRY	PROVINCE	SUBJECT	SUBJECT	SUBJECT	SUBJECT	SUBJECT	SUBJECT
USSR		AZE	(NR)				
AREA NO. 0167N		KIMOVSK		OPEN-PIT			
		ALMINE					

[15 such mines are located in the area]

(14)

DATE OF PHOTO	TYPE	QUALITY	CLASS	NO. OF CARDS	SOURCE OF PHOTOGRAPH
	4	2	4	1	TUL'SKAYA OBLAST, Tula, 1959

Approved For Release 2000/04/26 : CIA-RDP78-05867A000301240002-8

PHOTO NO.
810314

~~STG/A~~

Y-4242

NIS

5407N

LONGITUDE
3621E

COUNTRY

USSR

AREA NO

B167N

SUBJECT
C19

SUBJECT
C4A

SUBJECT

SUBJECT

SUBJECT

SUBJECT

SUBJECT

SUBJECT

KRAINKA
"KRAINKA,"

SANATORIUM

DATE OF PHOTO

4

2

4

2

SOURCE OF PHOTOGRAPH
TUL'SKAYA OBLAST,
Tula, 1959

(4, 7, 10)

CAPTIONED BY

LI

Approved For Release 2000/04/26 : CIA-RDP78-05867A000301240002-8

FORM NO. 174 USE PREVIOUS EDITIONS

PHOTO ANALYSIS REPORT

GPO 918721

Approved For Release 2000/04/26 : CIA-RDP78-05867A000301240002-8

PHOTO NO. 810315 *P-4242* LATITUDE *54 07 N* LONGITUDE *36 23 E*

COUNTRY *USSR* PROVINCE

AREA NO	SUBJECT	SUBJECT	SUBJECT	SUBJECT	SUBJECT	SUBJECT	SUBJECT	SUBJECT	SUBJECT
<i>B 167 N</i>	<i>A4F</i>	<i>A4G</i>							
<i>C H E R</i>	<i>E P E T</i>		10	<i>G R E S</i>	15				20
			30		35				40
			45						
			50						

DATE OF PHOTO	TYPE	QUALITY	CLASS	NO. OF CARDS	SOURCE OF PHOTOGRAPH
	<i>3</i>	<i>2</i>	<i>4</i>	<i>2</i>	<i>TUL'SKAYA OBLAST,</i> <i>Tula, 1959</i>

CLASSIFICATION *RUP* CAPTIONED BY *CL*

Approved For Release 2000/04/26 : CIA-RDP78-05867A000301240002-8

Approved For Release 2000/04/26 : CIA-RDP78-05867A000301240002-8

PHOTO NO. 810316 P-4242 N15 54 01N 36 30E

COUNTRY USSR PROVINCE

AREA NO	SUBJECT	SUBJECT	SUBJECT	SUBJECT	SUBJECT	SUBJECT	SUBJECT
B.167 N	C6B	C31					
SILVOROV			10	ST.	SCENE		20
			25				40
			45				
				50			

(7, 28)

DATE OF PHOTO	TYPE	QUALITY	CLASS	NO. OF CARDS	SOURCE OF PHOTOGRAPH
	3	2	4	2	TUL'SKAYA OBLAST, Tula, 1959

CLASSIFICATION OLR CL CAPTIONED BY

Approved For Release 2000/04/26 : CIA-RDP78-05867A000301240002-8

Approved For Release 2000/04/26 : CIA-RDP78-05867A000301240002-8

LONGITUDE 47 21 E

PHOTO NO. 810317

P-4242 NIS 55 3718

COUNTRY	USSR				PROVINCE				
AREA NO.	B 166 N	D 36	D 48	C 38					
SUBJECT	ABASH	EV O	(NR)			LEFT		BA	
SUBJECT	NK	OF	T S I	V I L		YA		TR I	B U
SUBJECT	T A R Y								

of Ryksha River.

(1, 7, 29)

DATE OF PHOTO	TYPE	QUALITY	CLASS	NO. OF COPIES	SOURCE OF PHOTOGRAPH
	3	2	4	3	EKONOMIKO-GEOGRAFIЧЕСKY OCHERK CHUVASHII

CAPTIONED BY

Approved For Release 2000/04/26 : CIA-RDP78-05867A000301240002-8

PHOTO NO. 810318 P-4242 APPROVED FOR RELEASE 2000/04/26 : CIA-RDP78-05867A000301240002-8 LONGITUDE 56 09 N 47 15 E

COUNTRY USSR PROVINCE

AREA NO	SUBJECT	SUBJECT	SUBJECT	SUBJECT	SUBJECT	SUBJECT	SUBJECT
D 155N	C6B	C32					
CHEBOK	SARY				NEW	APT.	
HOUSE	ON	UL.			KARLA	MA	
RKSA							

DATE OF PHOTO	TYPE	QUALITY	CLASS	NO. OF CARDS	SOURCE OF PHOTOGRAPH
	3	2	4	2	EKONOMIKO-GEODERAFICHESKIY OCHERK CHIVASHII

Approved For Release 2000/04/26 : CIA-RDP78-05867A000301240002-8

PHOTO NO. 810319 P-4242 NIS 55 31 N 47 30 E

COUNTRY USSR PROVINCE

AREA NO	SUBJECT	SUBJECT	SUBJECT	SUBJECT	SUBJECT	SUBJECT	SUBJECT
B 166 N	AKL						
K A M A S H		R. R.		E Q U I P M E N T			
R E P A I R		P L A N T.					

DATE OF PHOTO	TYPE	QUALITY	CLASS	NO. OF CARDS
	1	2	4	1

(25, 27)

SOURCE OF PHOTOGRAPH
 EKONOMIKO-GEODRATICHESKIY
 OCHERK CHUVASHII