

PHOTO NO	806571	LOT NO	P-3947	C	75 57W	LONGITUDE	28 12 E
COUNTRY	Hungary		PROVINCE	BARANYA			
AREA NO	9137M	SUBJECT	A4N	SUBJECT	SUBJECT	SUBJECT	SUBJECT
	M O H A C S			T R A N S F O R M E R			
	S T A T I O N			O N R O U T E			5 8
							east of Siberboard

plant.

25X1A

DATE OF PHOTO	TYPE	QUALITY	CLASS	NO. OF CARDS	CAPTIONED BY
18-19 Sept	6	1 4	2 3	1	

PHOTO ANALYSIS REPORT

1 Jan 56

Approved For Release 2005/04/21 : CIA-RDP78-05867A000301230014-6

PHOTO NO	806572	LOT NO	P-3947	C	45 59 N	LONGITUDE	18 02 E	
COUNTRY	HUNGARY		PROVINCE					BARANYA
AREA NO	9137M	SUBJECT	A4N	SUBJECT		SUBJECT		
	M O H A C S			T R A N S F O R M E R				
	S T A T I O N			O N R O U T E			5 8	
							east of Siberboard	
plant.								

DATE OF PHOTO	TYPE	QUALITY	CLASS	NO. OF CARDS	25X1A
18-19 Sept	6 1 4	2	3	1	
CLASSIFICATION	CAPTIONED BY				
	W (U)				

Approved For Release 2005/04/21 : CIA-RDP78-05867A000301230014-6

FORM NO. 174 1 Jan 56 USE PREVIOUS EDITIONS

PHOTO ANALYSIS REPORT

PHOTO NO. 805573	LOT NO. P-3947	C	70 50 W	18 55 E
COUNTRY HUNGARY	PROVINCE Fejer			
AREA NO. 3137M	SUBJECT A99			
SUBJECT S Z T A L	SUBJECT N V A R O S			15 D A N U B E
SUBJECT M E T A L	SUBJECT L U R G I C A L			35 C O M B I
SUBJECT N E				From Route 6, going North.

DATE OF PHOTO					TYPE	QUALITY	CLASS	NO. OF CARDS	25X1A	
18-19 Sept 6					1	4	2	3		1
CLASSIFICATION					CAPTIONED BY wan					

PHOTO NO. 806575 Approved For Release 2005/04/21 : CIA-RDP78-05867A000301230014-8

COUNTRY	Hungary											
AREA NO.	3137M											
SUBJECT	A99											
PROVINCE	Fejer											
SUBJECT	SUBJECT	SUBJECT	SUBJECT	SUBJECT	SUBJECT	SUBJECT	SUBJECT					
S	Z	T	A	L	N	V	A					
M	E	T	A	L	L	U	R					
N	E											
From Route 6, going North.							D	A	N	U	B	E
							C	O	M	B	I	

25X1A

DATE OF PHOTO	TYPE	QUALITY	CLASS	NO. OF CARDS
18-19 Sept	6	1	4	2
			3	1

CLASSIFICATION Approved For Release 2005/04/21 : CIA-RDP78-05867A000301230014-8

PHOTO ANALYSIS REPORT

PHOTO NO.	806577	LOT NO.	P-3947	CLASS.	C	LONGITUDE	46° 05' N	18° 13' E
COUNTRY	Hungary		PROVINCE	BARANYA				
AREA NO.	9137M	SUBJECT	IAEI	SUBJECT	A4Q	SUBJECT		SUBJECT
	P	E	C	S	U	N	I	D
	A	C	T	O	R	Y	U	N
	C	T	I	O	N			
IDENTIFIED WINDER on Felszabadulas utca about 3 km from power plant.								

DATE OF PHOTO	18-19 Sept	TYPE	614	QUALITY	2	CLASS	3	NO. OF CARDS	2
CAPTIONED BY							1000		

PHOTO NO. 806578	LOT NO. P-3947	C	LONGITUDE					
COUNTRY. HUNGARY	PROVINCE. BARANYA							
AREA NO. 937M	SUBJECT. AA4	SUBJECT	SUBJECT	SUBJECT	SUBJECT	SUBJECT	20	
	COOP	ER	A	T	I	V	E	
						F	A	
						R	M	
							40	

DATE OF PHOTO						TYPE	QUALITY	CLASS	NO. OF CARDS
18-19	Sept	6	1	4	2	3	1		
CLASSIFICATION								CAPTIONED BY	
Approved For Release 2005/04/21 : CIA-RDP78-05867A000301230014-6									

25X1A

7 24

PHOTO ANALYSIS REPORT

PHOTO NO	806579	LOT NO	P 3947	CLASS	C	LONGITUDE	
COUNTRY	HUNGARY		PROVINCE	BACANVA			
AREA NO	937M	SUBJECT	AM	SUBJECT		SUBJECT	
	C O O P		E R A T I V E			F A R M	20
		25		30			40
		45		50			
							25X1A
DATE OF PHOTO		TYPE	QUALITY	CLASS	NO. OF CAR		
18-19 Sept 6		1 4	2	3	1		
CLASSIFICATION		CAPTIONED BY					
		KJH					

PHOTO ANALYSIS REPORT

PHOTO NO. 806580 LOT NO. P 3947 C

COUNTRY HUNGARY PROVINCE BACANVA

AREA NO	SUBJECT	SUBJECT	SUBJECT	SUBJECT	SUBJECT	SUBJECT	SUBJECT	SUBJECT
937M	ATY							20
C O O P	E R A T I V E					F A R M		40
	25			30				
	45			50				

25X1A

DATE OF PHOTO	TYPE	QUALITY	CLASS	NO. OF COPIES
18-19 Sept 6	1	4	2	3




PHOTO NO. 806581		LOT NO. P 3147		C		LONGITUDE	
COUNTRY Hungary		PROVINCE BACANVA					
AREA NO. 937M	SUBJECT AMY	SUBJECT	SUBJECT	SUBJECT	SUBJECT	SUBJECT	SUBJECT
C O O P E R A T I V E		F A R M					
	25		30		35		40
	45		50				
DATE OF PHOTO		TYPE	QUALITY	CLASS	NO. OF CARDS		
18-19 Sept		6	1	4	2	3	1
CLASSIFICATION		CAPTIONED BY					
		6/10/1					
FORM NO. 174		USE PREVIOUS EDITIONS					

7 24

25X1A

PHOTO ANALYSIS REPORT

PHOTO NO.	806582	LOT NO.	P-3947	REF ID	C	LONGITUDE	49 57 N	18 42 E
COUNTRY	Hungary		PROVINCE	BARANYA				
AREA NO.	9137M	SUBJECT	A28	SUBJECT	D36	SUBJECT		SUBJECT
	M O H A C S				F E R R Y			F E R R
	Y L A N D I N G				P T			O F
	- P T				P L A N			

DATE OF PHOTO					TYPE		QUALITY	CLASS	NO. OF CARDS
18-19 Sept					6 1 4		2	3	2
CLASSIFICATION					CAPTIONED BY				
					Waw				

25X1A

29

PHOTO NO: 806583 Approved For Release 2005/04/24 : CIA-RDP78-02067A000301230014-6
 REFERENCE: P-3947 TITLE: C 79597 LONGITUDE: 18-642E

COUNTRY	HUNGARY		PROVINCE	BARANYA					
AREA NO	913771	SUBJECT	ALZ D36	SUBJECT		SUBJECT		SUBJECT	
	M O H A C S		F E R R Y					F E R R	
	Y I L A N D I N G		P T					O F	
	- P T		P A N						

25X1A

DATE OF PHOTO	TYPE	QUALITY	CLASS	NO. OF CAR
15-19 Sept	614	2	3	2

CAPTIONED BY: (signature)

Approved For Release 2005/04/24 : CIA-RDP78-05867A000301230014-6

Approved For Release 2005/04/21 : CIA-RDP78-05867A000301230014-6

PHOTO NO. 806584	AREA NO. 9137M	SUBJECT ALA	SUBJECT	SUBJECT DIOCK	SUBJECT AREA	SUBJECT	SUBJECT	LONGITUDE 42E
COUNTRY HUNGARY	PROVINCE BADANYA							
	MOMAC							
	BIG							

25X1A

29 30

DATE OF PHOTO	TYPE	QUALITY *	CLASS	NO. OF CARDS
18 Sept	6	1	4	2
				3
				1

CAPTIONED BY
W (sic)

Approved For Release 2005/04/21 : CIA-RDP78-05867A000301230014-6

PHOTO NO.	806585	LOT NO.	P3554	CLASSIFICATION	C	DATE	09/20	LONGITUDE	36E
COUNTRY	THAILAND								
AREA NO.	5C	SUBJECT	MA	SUBJECT	ALY	SUBJECT	ALG	SUBJECT	DR
	10	15	20	25	30	35	40	45	50
	ONG	KHLA	CA	RG	0	VE	8	8	
	EL	PR	A	8	1D	30	H	I	E
	R.	(B	E	A	C	H)			

25X1A

DATE OF PHOTO	Aug 61	TYPE	4	QUALITY	2	CLASS	3	NO. OF CARDS	4	SC	
CLASSIFICATION	Conf										

PHOTO ANALYSIS REPORT

PHOTO NO. 806586

COUNTRY THAILAND

AREA NO 5L

SUBJECT C06

PROVINCE

SUBJECT	SUBJECT	SUBJECT	SUBJECT	SUBJECT	SUBJECT	SUBJECT	SUBJECT
D O N G K H L A				D I S T R I C T			
F F I C E R ' S				O F F I C E			

25X1A

DATE OF PHOTO	TYPE	QUALITY	CLASS	NO. OF CARDS
Aug 61	42		3	1

CLASSIFICATION

CAPTIONED BY

PHOTO ANALYSIS REPORT

PHOTO NO. 806588

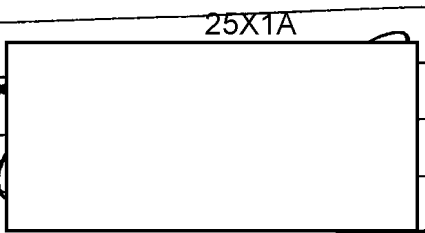
COUNTRY THAILAND

AREA NO. 5L

SUBJECTS: M L A C 6 2

10	L K G	15	N A T	20	
25	M L A N D	30	S E A	35	E N T R A N C E
45	[7 0 N N]	50			

PART ① OF 2 PART PANORAMA
 See [] 25X1A



DATE OF PHOTO	TYPE	QUALITY	CLASS	NO. OF CARDS	SOURCE
Aug 61	4	2	3	2	

CLASSIFICATION [] CAPTIONED BY []

PHOTO NO.	806589	LOT NO.	P3554	DATE TAKEN	2	LONGITUDE	8 11 20 26 E
COUNTRY	THAILAND		PROVINCE				
AREA NO.	5L	SUBJECT	ALA C62	SUBJECT	ALB	SUBJECT	
	5	KHLA	10	LK6	15	A7	20
	25	DSEA	30	ENTRANCE	35		40
	45	[TOWN]	50	[LIT 5]			

25X1A Part 2 of 2-part ANTIORAMA.
 See

DATE OF PHOTO	TYPE	QUALITY	CLASS	NO. OF CARDS
Aug 61	4	2	3	3
CAPTIONED BY				

PHOTO NO. 806590	LOT NO. P3114	LONGITUDE 100 36 E
COUNTRY THAILAND	PROVINCE	
AREA NO. 5L	SUBJECT CAB	SUBJECT DVF
SUBJECT SONG KH LA	10	SUBJECT TOWN
SUBJECT PT	25	SUBJECT LKG
SUBJECT PA NOKAMA	50	SUBJECT P T
	35	SUBJECT OF
	40	SUBJECT

25X1A

25X1A

DATE OF PHOTO	TYPE	QUALITY	CLASS	NO. OF CARDS
Aug 61	4	2	3	2

PHOTO ANALYSIS REPORT

PHOTO NO. 806591	LOT NO. P 3184	DATE OF PHOTO 27/12/56	LONGITUDE 100 26 E
COUNTRY THAILAND	PROVINCE		
AREA NO. 56	SUBJECT C62	SUBJECT D48	
S O N G K H L A	10	T O W N	15 F O R E
S T J	25	P T	35' 2 0 F 2
- P T	45	P A N O R A M A	50

25X1A

25X1A

DATE OF PHOTO	TYPE	QUALITY	CLASS	NO. OF CARDS
Aug 61	4	2	3	2

PHOTO ANALYSIS REPORT

PHOTO NO. 806592

REF ID: A66124
 UBT NO. P3554

POST OFFICE 07120

LONGITUDE 108 56 E

COUNTRY	THAILAND								PROVINCE	
AREA NO.	52	SUBJECT	C68	SUBJECT	ALA	SUBJECT		SUBJECT		
	10	5	10	15	20	25	30	35	40	
	ON	GK	HL	LA	TO	WN		10	RV	
	LK	G	NW		PT			0	F	
	T	AN	OR	AM	A			SEE		

25X1A

25X1A

DATE OF PHOTO	TYPE	QUALITY	CLASS	NO. OF CARDS
Aug 61	4	✓	3	2
CAPTIONED BY				

PHOTO NO.	806595	Lot No.	P3554	REFERENCE	C	LATITUDE	0712'N	LONGITUDE	103 36 E
COUNTRY	THAILAND		PROVINCE						
AREA NO.	5C	SUBJECT	COL	SUBJECT		SUBJECT		SUBJECT	
	5	10	B	L	D	6	15	O	N
	25	30	W	A	T		35	K	L
	45	50							

DATE OF PHOTO	Aug 61	TYPE	4	QUALITY	2	CLASS	3	NO. OF CARDS	1	50
CLASSIFICATION	Prof		CAPTIONED BY		[Signature]					

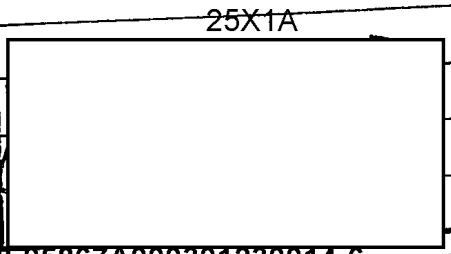
25X1A

Approved For Release 2005/04/21 : CIA-RDP78-05867A000301230014 6

FORM NO. 174 USE PREVIOUS EDITIONS

PHOTO ANALYSIS REPORT

PHOTO NO.	806596	LOT NO.	P3534	GRID REFERENCE	C	UTM ZONE	8618N	LONGITUDE	10823E
COUNTRY	MALAYA			PROVINCE	KEDAH				
AREA NO.	214L	SUBJECT	C34	SUBJECT	C06	SUBJECT		SUBJECT	
	A N A K	5	B U K	10	T	R E	15	S I	20
	E	25	M E N T	30	R I	B	35	E S A K	40
	K E D A H	45		50					



25X1A

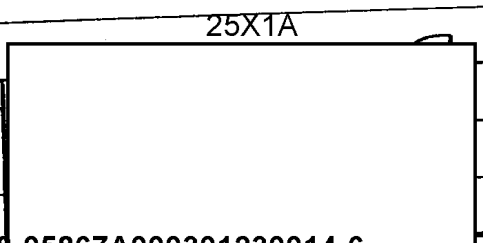
DATE OF PHOTO	TYPE	QUALITY	CLASS	NO. OF CARDS
May 61	4	3	2	(9.8)
CLASSIFICATION	CAPTIONED BY			

PHOTO ANALYSIS REPORT

PHOTO NO.	806597	LOT NO.	P3551	LONGITUDE	
COUNTRY	MALAYA		PROVINCE	PERAK	
AREA NO.	5146	SUBJECT	COV	SUBJECT	
	M O S	Q U E	B E T W	B A G A N	B E
	R A I	T	T E L U K	M E D A N	N
	W O F	T A I	P I N G	(0451N 10044E)	

DATE OF PHOTO	Aug 61	TYPE	4	QUALITY	2	CLASS	3	NO. OF CARDS	1	SOURCE	(710)
CLASSIFICATION	Approved For Release 2005/04/21 : CIA-RDP76-05867A000301230014-6										

PHOTO NO. 806595		LOT NO. 351		CLASSIFICATION C		SIGNATURE 0525N 700 20E	
COUNTRY MALAYA				PROVINCE PENANG			
AREA NO. 414L	SUBJECT ALB	SUBJECT	SUBJECT	SUBJECT	SUBJECT	SUBJECT	SUBJECT
PENANG		MALAYAN		RAIL			
WAY		FERRY		VIOLLET			



25X1A

(30)

DATE OF PHOTO	TYPE	QUALITY	C/ES	NO. OF CARDS
Aug 61	4	2	3	1

PHOTO NO.	806601	LOT NO.	P3551	LONGITUDE	110° 28' E
COUNTRY	THAILAND				
AREA NO.	56	SUBJECT	250	SUBJECT	CB B AMO
	BAN	HAT	YAI		IN A I TR
	DOP		LK S	FR	STATION
	HOTEL		[B L D G]		

25X1A

DATE OF PHOTO	Aug 61	TYPE	42	CLASS	3	NO. OF CARDS	4
CAPTIONED BY							[Redacted]
[Redacted]							

PHOTO NO. 806602
 REFERENCE NO. 3551
 LONGITUDE 101 36 E

COUNTRY	THAILAND							
AREA NO	51	SUBJECT	SUBJECT	SUBJECT	SUBJECT	SUBJECT	SUBJECT	SUBJECT
		5	10	15	20			
		25	30	35	40			
		45	50					

10 BANGKOK
 15 MA A C L
 20 P A R K
 25 N E A R
 30 B E A C H
 35 N O T E
 40 S H
 45 R U B B

DATE OF PHOTO	TYPE	QUALITY	CLASS	NO. OF CARDS
Aug 61	4	2	3	1
CAPTIONED BY				

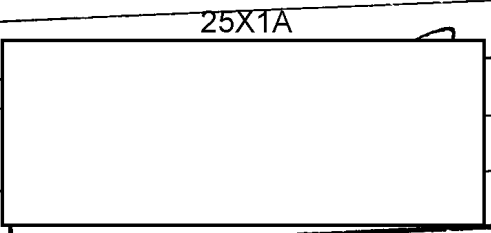



PHOTO NO. 806603
 LOT NO. 3557
 LONGITUDE 36 E

COUNTRY THAILAND
 PROVINCE

AREA NO	SUBJECT	SUBJECT	SUBJECT	SUBJECT	SUBJECT	SUBJECT	SUBJECT	SUBJECT
5L	34	32						
\$ONG	5	KHLA	10	BEACH	15	COTT	20	
AGE	25		30		35		40	
	45		50					



25X1A

DATE OF PHOTO	TYPE	QUALITY	CLASS	NO. OF CARDS	CAPTIONED BY
Aug 61	4	2	3	2	(2,7)

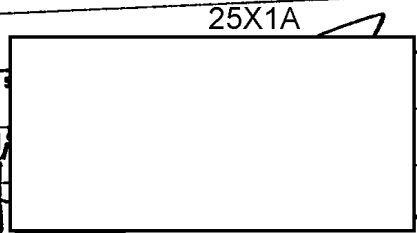
PHOTO NO. 805501 LOT NO. P 3571 REFERENCE 877270 LONGITUDE 100 36 E

COUNTRY THAILAND PROVINCE

AREA NO.	SUBJECT	SUBJECT	SUBJECT	SUBJECT	SUBJECT	SUBJECT	SUBJECT	SUBJECT
56	205							
	5	KH LA	10	SOUTHERN			15	20
	25	ECHNI CAL	30	INSTITUTE			35	40
	45		50					

DATE OF PHOTO	TYPE	QUALITY	CLASS	NO. OF CARDS
Aug 65	4	2	3	1

CAPTIONED BY *[Signature]*



25X1A

PHOTO ANALYSIS REPORT

PHOTO NO. 806603	LOT NO. P 3557	LONGITUDE 106 36 E
COUNTRY THAILAND	PROVINCE	
AREA NO. SL	SUBJECT D-22	
10	5	[B E A C H]
20	10	
30	15	
40	20	
50	25	
	30	
	35	
	40	
	45	
	50	

25X1A

DATE OF PHOTO Aug 61	TYPE 4	QUALITY 2	CLASS 3	NO. OF CARDS 1
CLASSIFICATION Conf				CAPTIONED BY <i>[Signature]</i>

PHOTO ANALYSIS REPORT

PHOTO NO. 806607	LOT NO. P 3551	LONGITUDE 100 36 E
COUNTRY THAILAND	PROVINCE	
AREA NO. 5L	SUBJECT AF	SUBJECT BOB
10	15	20
5	10	15
10	15	20
15	20	25
20	25	30
25	30	35
30	35	40
35	40	45
40	45	50
45	50	

DONG KH LA
 MOUNT NAKORN
 ARAT 3
 TO STUPA.

25X1A



DATE OF PHOTO	TYPE	QUALITY	CLASS	NO. OF CARDS
Aug 61	4	2	3	2
CAPTIONED BY				

PHOTO ANALYSIS REPORT

PHOTO NO. 806610	LOT NO. P.1095	COORDINATE L	LONGITUDE 35 02 N 39 E
COUNTRY IRAQ	PROVINCE DIYALA		
AREA NO 714K	SUBJECT AJC	SUBJECT ARU	SUBJECT ALE
DERBEND I	K H A H	D A M	B
L D G.	O N L.	I S	W A T E R T R
E A T M E N T	P L T.	ABOVE R. con. is	
WATER STORAGE & RESERVOIR.			

STATINTL

1-9-28-32	DATE OF PHOTO	TYPE	QUALITY	CLASS	NO. OF CARDS
	61	4	1	4	2
CAPTIONED BY					
AJC					

PHOTO ANALYSIS REPORT

PHOTO NO.	805511	LOT NO.	P.10 95	C	3502N	595		
COUNTRY	IRAQ		PROVINCE				DIYALA	
AREA NO.	714K	SUBJECT	DID	SUBJECT	ABU D36	SUBJECT	SUBJECT	
	D	5	10	15	20	25	30	
	E	B	C	N	U	I	K	
	R	25	30	35	40	45	50	
	O	C	K	Q	U	A	R	
	S	45	50	F	R	D	A	
	P	B	T	R	E	M	F	
	1 1/2 mi						DAM ON DIYALA	
							SIRWAN RIV	
							LIFE	

STATINTL

DATE OF PHOTO	1-14-29	TYPE	QUALITY	CLASS	NO. OF CARDS
	6	1	4	✓	3
CLASSIFICATION	CAPTIONED BY				

PHOTO ANALYSIS REPORT

PHOTO NO. 806616		LOT NO. P 1045		MAP REFERENCE		LATITUDE		LONGITUDE	
COUNTRY IRAQ				PROVINCE					
AREA NO	SUBJECT	SUBJECT	SUBJECT	SUBJECT	SUBJECT	SUBJECT	SUBJECT	SUBJECT	SUBJECT
4K	AHV	ATC							
KURD	5	IB	H	10	F	ARM	ER	15	W
WATER	25			30				35	D
									40
	45			50					

GETTING WATER FOR IRRIGATION. JUST OFF
KIRKUK TO ARBIL ROAD.

STATINTL

9-24	DATE OF PHOTO	TYPE	QUALITY	CLASS	NO. OF CARDS
	6	1	4	1	2

CAPTIONED BY	
--------------	--

PHOTO NO. 806617	LOT NO. P-1095	MAP REFERENCE C	GRID REFERENCE 3309N 2538E
COUNTRY IRAQ		PROVINCE SULAIMANIYA	
AREA NO. 314K	SUBJECT AH3	SUBJECT C72	SUBJECT
H	A	B	J
A	B	J	A
			(NR)
			K
			U
			R
			D
			I
			\$
			H
B	O	Y	E
			C
			O
			W
			U
			I
			T
			H
			N
			E
			W
			L
			Y
B	O	R	N
			C
			A
			L
			F

STATINTL

1-8-24	DATE OF PHOTO	TYPE	QUALITY	CLASS	NO. OF CARDS
	61	4	1	4	2
CLASSIFICATION					CAPTIONED BY

PHOTO NO. 80661S	LOT NO. P-1095	REFERENCE U	3307N	52E
COUNTRY IRAN	PROVINCE FULAIMANIYA			
AREA NO 314K	SUBJECT C68	SUBJECT AKU	SUBJECT DID	
H A L A B	J A	L K G	F R.	T H E
E. A	C R O S S	T H E	V A L L E Y	
F L O O K,	F R	R D	INTO TOWN.	

STATINTL

DATE OF PHOTO 1-6-28	TYPE 61	QUALITY 41	CLASS 4	NO. OF CARDS 3
CAPTIONED BY [Signature]				

PHOTO ANALYSIS REPORT

PHOTO NO. 806520	LOT NO. P-3009	MAP REFERENCE C	LATITUDE 48 10 N 16 59 E					
COUNTRY Czechoslovakia	PROVINCE Slovakia							
AREA NO. 327M	SUBJECT D36	SUBJECT 3CH	SUBJECT	SUBJECT	SUBJECT	SUBJECT	SUBJECT	
D E V I N	R I V E R	P A T R O L					20	
B O A T	O N	D A N U B E					40	

DATE OF PHOTO		TYPE	QUALITY	CLASS	NO. OF CARDS	SOURCE OF PHOTOGRAPH	STATINTL
MAY	6	14	2	4	2		
CAPTIONED BY [Signature]							

PHOTO NO. 809921	LOT NO. P-3009	REFERENCE C	LONGITUDE 48 10 N 16 59 E	
COUNTRY Czechoslovakia	PROVINCE Slovakia			
AREA NO. 327M	SUBJECT D36	SUBJECT 3CH	SUBJECT	SUBJECT
D E V I N	R I V E R	P A T R O L		
B O A T	O N	D A N U B E		

DATE OF PHOTO MAY 6 1 4 2 4 2	TYPE 3	QUALITY 29	CLASS	NO. OF CARDS 2	SOURCE OF PHOTOGRAPH STATINTL
CAPTIONED BY WAW					

PHOTO ANALYSIS REPORT

PHOTO NO. 805522 LOT NO. P-3009 MAP REFERENCE C 48 10 N 76 59 E

COUNTRY		Czechoslovakia		PROVINCE		Slovakia					
AREA NO.	327M	SUBJECT	D36	SUBJECT	CHA	SUBJECT	DII	SUBJECT	C43	SUBJECT	
	D E V I N				R E S O R T				O N		D A N
	D B E				B O R D E R				F E N C E		
											From across

DANUBE

1 5 7 8 10 29 32

STATINTL

DATE OF PHOTO	MAY	6	1	4	2	4	4	SOURCE OF PHOTOGRAPH	
CLASSIFICATION									

PHOTO NO. 806623	LOT NO. P-3009	MAP REFERENCE C	LONGITUDE 48 10N		LATITUDE 16 59E	
COUNTRY Czechoslovakia	PROVINCE Slovakia					
AREA NO. 327 M	SUBJECT D11	SUBJECT C26	SUBJECT D36	SUBJECT C43	SUBJECT	SUBJECT
D E V I N		F R O M	A C	A O S S		D
A N D B E		B O R D E R		F E N C E		

198 29

DATE OF PHOTO MAY 6 1 4	TYPE 2	QUALITY 4	CLASS 4	NO. OF CARDS 4	SOURCE OF PHOTOGRAPH	STATINTL
CLASSIFICATION					CAPTIONED BY Dew	

PHOTO NO.	806624	LOT NO.	P-3009	CLASS REFERENCE	C	LONGITUDE	48 10' N 16 59' E
COUNTRY	Czechoslovakia		PROVINCE	Slovakia			
AREA NO.	327M	SUBJECT	D11	SUBJECT	C4A D36	SUBJECT	C43
	DEV I N		↑ R E		10 8 O R T		15 O N D A N
	U B E		25 R I		30 V E R		35 B O R D E R
	N C E		5		50		40 F E
Near							
STATINTL							
DATE OF PHOTO	7	TYPE	10	CLASS	23	NO. OF CARDS	24
	MAY	6	1	4	2	4	
CLASSIFICATION	Approved For Release 2005/04/21 : CIA-RDP78-05867A000301230014-6						
PHOTO ANALYSIS REPORT							

Approved For Release 2005/04/24 : CIA-RDP78-05867A000301230014-6

PHOTO NO 805525	LOT NO P-3009	C	7870N	LONGITUDE 16 59E
COUNTRY Czechoslovakia	PROVINCE Slovakia			
AREA NO 327M	SUBJECT DII	SUBJECT C4A	SUBJECT C43	SUBJECT AMI
DIEVI	N	RES	ORT	ON DAN
LIBE	RIVER	BORDER	FE	
NICE				

1710 23

DATE OF PHOTO	TYPE	QUALITY	CLASS	NO. OF CARDS	SOURCE OF PHOTOGRAPH	STATINTL
MAY 61	4	2	4	4		

Approved For Release 2005/04/24 : CIA-RDP78-05867A000301230014-6 GPO 918791

Approved For Release 2005/04/14 : CIA-RDP78-05867A000301230014-6

PHOTO NO. 806623	LOT NO. P-3009	REF ID. C	COORDINATES 48 10 N 16 59 E	LONGITUDE 16 59 E
COUNTRY Czechoslovakia	PROVINCE SLOVAKIA			
AREA NO. 327M	SUBJECT DII	SUBJECT C4A	SUBJECT D36	SUBJECT C43
DEVI	N	RE	SORT	ON DAN
UBE	RIVER	BORDER	FE	
NCE				

(8)

STATINTL

DATE OF PHOTO	TYPE	QUALITY	CLASS	NO. OF CARDS	SOURCE OF PHOTOGRAPH
MAY 6	1	4	2	4	
CLASSIFICATION	CAPTIONED BY (DWH)				

Approved For Release 2005/04/14 : CIA-RDP78-05867A000301230014-6

PHOTO NO. 806627	LOT NO. P-983							
COUNTRY Poland	PROVINCE							
AREA NO. 55M	SUBJECT B35	SUBJECT	SUBJECT	SUBJECT	SUBJECT	SUBJECT	SUBJECT	
Z A M	- 2	U N I	V E R	S A L	C O M	O		
W T I	N G	M A C H	I N E					

4 23

25X1A

DATE OF PHOTO	TYPE	QUALITY	CLASS	NO. OF CARDS	SOURCE OF PHOTOGRAPH
Feb 61	4	2	3	1	
CLASSIFICATION					CAPTIONED BY WAW

PHOTO NO. 805525 LOT NO. P-983 COORDINATE E 52 10 N 20 50 E

COUNTRY Poland PROVINCE WARSZAWA

AREA NO 6255M SUBJECT AGF SUBJECT SUBJECT SUBJECT SUBJECT SUBJECT SUBJECT SUBJECT
P R I N T S Z K O W T G B - 10 15 20
H E C O P Y I N G M A C H I N E 25 30 35 40
AT CENTRAL BUREAU

of Construction of Metal Farming Machines.

21

25X1

DATE OF PHOTO			TYPE	QUALITY	CLASS	NO. OF CARDS	SOURCE OF PHOTOGRAPH
Feb	6	1	4	2	3	1	

CLASSIFICATION C CAPTIONED BY (WAW) Approved For Release 2005/04/21 : CIA-RDP78-05867A000301230014-6

Approved For Release 2005/04/21 : CIA-RDP78-05867A000301230014-6

PHOTO NO. 806629 LOT NO. P-983 REFERENCE C LONGITUDE 50 21 N 18 12 E

COUNTRY Poland PROVINCE Opole

AREA NO	SUBJECT	SUBJECT	SUBJECT	SUBJECT	SUBJECT	SUBJECT	SUBJECT	SUBJECT
5155 M	ADI							
K E D Z I E R Z Y N						C H E M I C A L		
P L A N T						A M M O N I A		S Y N T
H E S I S								section.

(4)

DATE OF PHOTO	TYPE	QUALITY	CLASS	NO. OF CARDS	SOURCE OF PHOTOGRAPH
Feb 6 1 4 2 3 1					25X1A
CLASSIFICATION					CAPTIONED BY
					(Signature)

Approved For Release 2005/04/21 : CIA-RDP78-05867A000301230014-6

PHOTO NO. 806630 LOT NO. P-983 REFERENCE C US NO. 5017N 1540E

COGNITY Poland PROVINCE Katowice

AREA NO.	SUBJECT	SUBJECT	SUBJECT	SUBJECT	SUBJECT	SUBJECT	SUBJECT	SUBJECT
6155M	A29							
G 2 I W	3 I C E		10 C 2 I T T E R		15 F O R		20	
K W B	25 - 2		30 C O M B I N E		35		40	
	45		50					

made at Factory of Construction Mechanization.

14 21

DATE OF PHOTO	TYPE	QUALITY	CLASS	NO. OF CARDS	SOURCE OF PHOTOGRAPH
Feb 6 1 4		2	3	1	

PHOTO NO. 806631

COUNTRY	PROVINCE	SUBJECT	SUBJECT	SUBJECT	SUBJECT	SUBJECT	SUBJECT	SUBJECT	SUBJECT
MALAGASY REPUBLIC		DOB	D48	D3C	AKW				
AREA NO 190		5	10	15	20	25	30	35	40
RANOMAFANA									
STRICAM									

PROB LOCATED CORRECTLY

25X1A

DATE OF PHOTO	TYPE	QUALITY	CLASS	NO. OF CARDS	SOURCE
May 61	4	2	3	4	



PHOTO ANALYSIS REPORT

PHOTO NO. 806633	LOT NO. 2171	REFERENCE 1018	DATE 21 APR	LONGITUDE 17°4 E										
COUNTRY MALAGASY REPUBLIC	PROVINCE													
AREA NO. 190	SUBJECT C6B	SUBJECT C24	SUBJECT AKD	SUBJECT C70	SUBJECT AM0	SUBJECT	SUBJECT	SUBJECT						
RAND	5	MAFANA	10	NA	V	15	L	L	A	E	20			
STREET	25		30	G	A	F	35	F	A	T	I	O	N	40
AT	45	R	50	G	E	T	PROBABLY LOCATED CORRECTLY							
CORRECTLY														

25X1A

DATE OF PHOTO	TYPE	QUALITY	CLASS	NO. OF CARDS
May 61	42		3	5
CAPTIONED BY				
[Signature]				

Approved For Release 2005/04/21 : CIA-RDP78-05867A000301230014-6

PHOTO NO. 806631	AREA NO. 190	SUBJECT RANOMAFANANA	SUBJECT RICE	SUBJECT FIELD	SUBJECT HILLS	PROVINCE MADAGASCAR	LONGITUDE 21 15 E
---------------------	-----------------	-------------------------	-----------------	------------------	------------------	------------------------	----------------------

PROBABLY LOCATED ~~CORRECTLY~~
CORRECTLY

25X1A

DATE OF PHOTO	TYPE	QUALITY	CLASS	NO. OF CARDS
May 6 1	4	2	3	2
CLASSIFICATION Conf			CAPTIONED BY sh	

PHOTO NO. 806635	Lot No. 2171	REF ID NIP	DATE 2/11/78	LONGITUDE 14° 56' E
COUNTRY MALAGASY REPUBLIC	PROVINCE			
AREA NO. 190	SUBJECT D3A	SUBJECT D36	SUBJECT	SUBJECT
R A N O	5	M A F A N A	10	(N N) 15
O F	25	N A M O R O N A	30	35
	35		50	

PROPERTY LOCATED
CORRECTLY.

25X1A

DATE OF PHOTO	TYPE	QUALITY	CLASS	NO. OF CARDS
May 61	4	3	3	2

59

CAPTIONED

PHOTO NO. 806636	2171	NIG	1120	1100E
COUNTRY MALAGASY REPUBLIC	PROVINCE			
AREA NO 190	SUBJECT KML	SUBJECT BOD	SUBJECT	SUBJECT
F	5	10	15	20
I	A	N	A	R
A	R	A	N	T
C	E	D	E	R
	25	30	35	40
		R	I	C
				E
	45	50		
	[M	T]		

25X1A

DATE OF PHOTO May 61	TYPE 4	QUALITY 2	CLASS 3	NO. OF CARDS 2
CLASSIFICATION Conf				CAPTIONED BY [Signature]

Approved For Release 2005/04/21 : CIA-RDP78-05867A000301230014-6

PHOTO NO. 806637 LOT NO. 2171 REFERENCE NO. NIS LONGITUDE 17° 20' E

COUNTRY MALAGASY REPUBLIC PROVINCE

AREA NO.	SUBJECT	SUBJECT	SUBJECT	SUBJECT	SUBJECT	SUBJECT	SUBJECT
190	AKC	DOD					
F I P N	5 A R A N T	10	4 0 A	15	P R O V I N	20	
C E	25 D E	30	H I C L B	35	F I E L D	40	S
	45	50					

25X1A

DATE OF PHOTO	TYPE	QUALITY	CLASS	NO. OF COPIES
May 61	4	2	3	2

CAPTIONED BY [Signature]

Approved For Release 2005/04/21 : CIA-RDP78-05867A000301230014-6

PHOTO NO.

806639

LOT NO.

P3143

MAP REFERENCE

LATITUDE

COUNTRY

USSR

PROVINCE

AREA NO.

N A E 4

SUBJECT

SUBJECT

SUBJECT

SUBJECT

SUBJECT

SUBJECT

SUBJECT

SUBJECT

A	S	S	F	M	B	L	I	N	G	O	F	P	R	I	M	A	R	
Y	A	R	M	S	O	F	C	H	A	S	I	S	F	O	R			
T	O	-	1	0	4	C	A	M	E	L	A	I	R	L	I	N	E	R

20

DATE OF PHOTO

TYPE

QUALITY

CLASS

NO. OF CARDS

SOURCE OF PHOTOGRAPH

GRAZHDANSKAYA

AVIATSIYA NO. 9

SEPT. 1960

CLASSIFICATION

CAPTIONED BY

OUU C E

PHOTO NO. 806640 LOT NO. P 3143 MAP REFERENCE C 40 15 N 50 50 E

COUNTRY USSR PROVINCE

AREA NO.	SUBJECT	SUBJECT	SUBJECT	SUBJECT	SUBJECT	SUBJECT	SUBJECT	SUBJECT
0325	NAK6	9EL						
	NEFTY	YAN	YVE	10	E	KAMNI	15	NE
	LICOPTER			25	29	ON	35	LANDINGS
	FIELD			45	50			

DATE OF PHOTO	TYPE	QUALITY	CLASS	NO. OF CARDS	SOURCE OF PHOTOGRAPH
	4	2	4	2	20, 31 GRAZHDANSKAYA AVIATSIYA NO. 9 SEPT. 1960

PHOTO NO. 806641 LOT NO. P 3143 MAP REFERENCE E LOCATION 40 15 N 50 50 E

COUNTRY USSR PROVINCE

AREA NO.	SUBJECT	SUBJECT	SUBJECT	SUBJECT	SUBJECT	SUBJECT	SUBJECT	SUBJECT
0325	NALA	C29	C6B					
	NEFTYAN	YVE		KAMNI				
	EW	OF	PORT					
	SCENE							

DATE OF PHOTO	TYPE	QUALITY	CLASS	NO. OF CARDS	SOURCE OF PHOTOGRAPH
	4	2	4	3	GRATKOVSKAYA AVIATSIYA, NO. 9 SEPT. 1960

NO.	806642	LOT NO.	P3143	MAP REFERENCE	C	LATITUDE	56 01N	37 25E	
COUNTRY	USSR		PROVINCE						
AREA NO.	D154N	SUBJECT	AKU	AKB					
	KRASNAYA		10	POLYANA	15			20 SH	
	EREMETYEVO		30	AIRPORT	35			40 T	
	ERMINAL		45		50				
DATE OF PHOTO		TYPE	4	QUALITY	2	CLASS	4	NO. OF CARDS	2
CLASSIFICATION						SOURCE OF PHOTOGRAPH			
DUD CZ						GRAZHDANSKAYA			
						AVIATSIYA No. 9			
						SEPT. 1960			

PHOTO NO. 806643 LOT NO. P3143

COUNTRY USSR PROVINCE

AREA NO	SUBJECT	SUBJECT	SUBJECT	SUBJECT	SUBJECT	SUBJECT	SUBJECT	SUBJECT
	N A E Y							
	A S S E M B L I N G				T U R B O		R E A	
	C T I V E		M O T O R S			F O R	A I R	
	P L A N E S							

DATE OF PHOTO	TYPE	QUALITY	CLASS	NO. OF CARDS	SOURCE OF PHOTOGRAPH
	1	2	4	20	GRAZHDANSKAYA AVIATSIYA, No. 9 SEPT. 1960

PHOTO NO. 806645 LOT NO. P 3143 MAP REFERENCE C 5746N 4055E

COUNTRY USSR PROVINCE

AREA NO.	SUBJECT	SUBJECT	SUBJECT	SUBJECT	SUBJECT	SUBJECT	SUBJECT	SUBJECT	SUBJECT
C154N	AK8								
				10		15			20
				30		35			40
				50					

RM, NAL

DATE OF PHOTO	TYPE	QUALITY	CLASS	NO. OF CARDS	SOURCE OF PHOTOGRAPH
	4	2	4	1	GRAZHDANSKAYA AVIATSIYA NO. 1 JAN. 1960

PHOTO NO.		LOT NO. <i>P 3143</i>		MAP REFERENCE		LATITUDE		LONGITUDE	
COUNTRY		PROVINCE		AREA NO.		SUBJECT		SUBJECT	
<i>806646</i>		<i>USSR</i>							
SUBJECT		SUBJECT		SUBJECT		SUBJECT		SUBJECT	
<i>NAKE</i>		<i>AK6</i>							
5		10		15		20		25	
<i>GAZ - 69</i>		<i>AUTO</i>		<i>CONVEYOR</i>		<i>OR</i>			
25		30		35		40		45	
<i>FOR</i>		<i>DELIVERING</i>		<i>BAGG</i>		<i>GA</i>			
45		50							
<i>GT</i>		<i>PLANES</i>							
DATE OF PHOTO		TYPE		QUALITY		CLASS		NO. OF CARDS	
		<i>4</i>		<i>2</i>		<i>4</i>		<i>2</i>	
CLASSIFICATION		CAPTIONED BY		SOURCE OF PHOTOGRAPH		DATE		TIME	
		<i>OUA</i>		<i>CZ</i>		<i>GRAJINANSKIA</i>		<i>JAN. 1951</i>	

PHOTO NO.	806647	LOT NO.	P 3143	MAP REFERENCE		CLASSIFICATION	
COUNTRY	USSR		PROVINCE				
AREA NO.	NAKE	SUBJECT		SUBJECT		SUBJECT	
	5		10		15		20
	AUTO	LIFT	AL-	I	FOR	LI	
	25		30		35		40
	FTING	PASSENGERS					
	45		50				
	PLANE	S AT					

17,31

DATE OF PHOTO	TYPE	QUALITY	CLASS	NO. OF CARDS	SOURCE OF PHOTOGRAPH
	4	2	4	1	GRAZHDANSKAYA
					AVIATSIYA, NO. 1
					JAN. 1963

PHOTO NO.

806648

LOT NO.

P 3143

MAP REFERENCE

ALTITUDE

COUNTRY

USSR

PROVINCE

AREA NO.

NAKKE

SUBJECT

AKG

SUBJECT

SUBJECT

SUBJECT

SUBJECT

SUBJECT

SUBJECT

EX	P	E	R	I	M	E	N	T	A	L	P	A	S	S	E	N	S
F	R	B	U	S	W	I	T	H	L	A	D	D	E	R	-	-	

TO BE USED AT AIRPORTS.

DATE OF PHOTO

TYPE

QUALITY

CLASS

NO. OF CARDS

SOURCE OF PHOTOGRAPH

GRAZHDANSKAYA

AVIATSIYA, NO.

1960

CLASSIFICATION

CAPTIONED BY

OUU CE

PHOTO NO. 806650 LOT NO. P 3143 MAP REFERENCE C 5134N 4602E

COUNTRY USSR PROVINCE

AREA NO	SUBJECT	SUBJECT	SUBJECT	SUBJECT	SUBJECT	SUBJECT	SUBJECT	SUBJECT
A235N	AKB							
S	A	R	A	T	O	V	N	E
L	B	L	D	G	A	T	A	I
							R	P
							O	R
							T	

DATE OF PHOTO	TYPE	QUALITY	CLASS	NO. OF CARDS	SOURCE OF PHOTOGRAPH
	4	2	4	1	GRAZHANSKAYA AVIATSIYA, NO. 8 AUG. 1960

PHOTO NO. 806654		LOT NO. P 3143		MAP REFERENCE		LATITUDE	
COUNTRY USSR				PROVINCE			
AREA NO. N	SUBJECT 9FL	SUBJECT	SUBJECT	SUBJECT	SUBJECT	SUBJECT	SUBJECT
F	I	L	L	I	N	G	M
L	I	C	O	P	T	E	R
I	C	I	D	E	S		
ON SOUKHOZ PASHKOVSKIY							
DATE OF PHOTO	TYPE	QUALITY	CLASS	NO. OF CARDS	SOURCE OF PHOTOGRAPH		
	4	2	4	1	GRAZHDANSKAYA		
CLASSIFICATION					CAPTIONED BY		
DUP					EZ		
Approved For Release 2005/04/21 : CIA-RDP78-05867A000301230014-6					AVIATSIYA NO. 8		
					AUG 1960		

PHOTO NO. 806656		LOT NO. P 3143		MAP REFERENCE		LATITUDE	
COUNTRY USSR				PROVINCE			
AREA NO. N	SUBJECT 9EL	SUBJECT	SUBJECT	SUBJECT	SUBJECT	SUBJECT	SUBJECT
TEMPORARY	ENCLOSURE						
FOR	TECHNICAL						
ING	HELICOPTER						
DURING WINTER							
MI-1 HARE							
DATE OF PHOTO		TYPE 4	QUALITY 2	CLASS 4	NO. OF CARDS 1	SOURCE OF PHOTOGRAPH	
						GREAT BRITAIN	
						AVIATION	
CLASSIFICATION		CAPTIONED BY CZ					

PHOTO NO. 806657	LOT NO. P 3143	MAP REFERENCE C	LATITUDE 48 30 N 135 06 E	
COUNTRY USSR		PROVINCE		
AREA NO. D 204 N	SUBJECT AK2	SUBJECT AKL	SUBJECT AK8	SUBJECT
KHABAROVSK	5	10	AIR REPORT	20
2	25	30	TERMINAL	40
	45	50		

7, 20 31

DATE OF PHOTO	TYPE	QUALITY	CLASS	NO. OF CARDS	SOURCE OF PHOTOGRAPH
	4	2	4	3	GRAZHDANSKAYA AVIATSIYA, No. 8 AUG, 1960
CLASSIFICATION				CAPTURED BY	
				DVA CZ	

PHOTO NO.		806658		LOT NO.		P 3143		MAP REFERENCE		C		LATITUDE		50-39N		3716E	
COUNTRY								PROVINCE									
USSR																	
AREA NO.		SUBJECT		SUBJECT		SUBJECT		SUBJECT		SUBJECT		SUBJECT		SUBJECT		SUBJECT	
B167N		AK6		AK8													
VN		5		10-		15		20		35		40					
NUR		OV		O		L		INTER		1		0		2		0	
C		25		30		35		40		T		O		W		E	
R		45		50						A		T		A		T	
P		R		T													
O		R		T													
R		P		O		R		T									
20		23															
DATE OF PHOTO		TYPE		QUALITY		CLASS		NO. OF CARDS		SOURCE OF PHOTOGRAPH							
		1		2		4		2		GRAZHDANSKIY							
										ADDITONAL NO 2							
CLASSIFICATION		CAPTIONED BY								FEB, 1951							

PHOTO NO. 803660		LOT NO. P3143		MAP REFERENCE		LATITUDE		LONGITUDE	
COUNTRY USSR				PROVINCE					
AREA NO.	SUBJECT	SUBJECT	SUBJECT	SUBJECT	SUBJECT	SUBJECT	SUBJECT	SUBJECT	SUBJECT
	N 9FK								
	5		10			15			20
	TRAINING		PLANE			TAM			A
	25		30			35			40
	N-2								
	45		50						
PILOT'S CABIN - 1 ; COORDINATOR - 2 ; INSTRUCTING PANEL - 3 ;									
					20,31				
DATE OF PHOTO		TYPE	QUALITY	CLASS	NO. OF CARDS	SOURCE OF PHOTOGRAPH			
		1	2	4	1	GRAZH DANSKAYA			
						AVIATSIYA No. 2			
						FEB. 1960			
CLASSIFICATION		CAPTIONED BY							
		CZ							
Approved For Release 2005/04/21 : CIA-RDP78-05867A000301230044-6 PHOTO ANALYSIS REPORT									
FORM NO. 174	USE PREVIOUS EDITIONS			GPO 918791					

PHOTO NO. 806662		LOT NO. P 3143		MAP REFERENCE		LATITUDE	
COUNTRY USSR			PROVINCE				
AREA NO.	SUBJECT	SUBJECT	SUBJECT	SUBJECT	SUBJECT	SUBJECT	SUBJECT
N	HELICOPTER						
	5	10			15	20	
					35		40
	25	30					
	45	50					
DATE OF PHOTO		TYPE	QUALITY	CLASS	NO. OF CARDS	SOURCE OF PHOTOGRAPH	
		4	2	4	1	G.R.A. 11/1/60	
CLASSIFICATION		CAPTIONED BY		FEB 1960			
		PZ					

PHOTO ANALYSIS REPORT

PHOTO NO. 806664		LOT NO. P3143		MAP REFERENCE		CLASSIFICATION	
COUNTRY USSR				PROVINCE			
AREA NO.	SUBJECT	SUBJECT	SUBJECT	SUBJECT	SUBJECT	SUBJECT	SUBJECT
N	A86						
	5		10		15		20
I N S T R U M E N T		U S E D		T O		D	
	25		30		35		40
E T E R M I N E		Q U A L I T Y		O F			
	45		50				
A E R I A L		P H O T O		G R A P H Y			

25

DATE OF PHOTO	TYPE	QUALITY	CLASS	NO. OF CARDS	SOURCE OF PHOTOGRAPH
	1	2	4	1	GRAZHDANSKAYA
					AVIATSIYA, No. 2
					FEB. 1960

PHOTO NO.	806663	LOT NO.	P 3143	MAP REFERENCE	C	COORDINATES	50 00N 36 15E
COUNTRY	USSR		PROVINCE				
AREA NO.	D 234N	SUBJECT	9FK C71	SUBJECT		SUBJECT	
	KHARKOV			SERVICING			
	RAINING		PLANE	AVRO			
AT SCHOOL FOR CIVILIAN PILOTS.							
DATE OF PHOTO		TYPE	1	QUALITY	2	CLASS	4
						NO. OF CARDS	2
CLASSIFICATION						SOURCE OF PHOTOGRAPH	
Approved For Release 2005/04/21 : CIA-RDP78-05867A000301230014-6						GEARHANSKAYA	
FORM NO. 174 USE PREVIOUS EDITIONS						AVIATSIYA NO. 1	
1 Jun 56						CAPTIONED BY	
PHOTO ANALYSIS REPORT						E. J. 360	
						Bottom Right P 30	
						GPO 918791	

PHOTO NO.	806669	LOT NO.	P 3143	MAP REFERENCE		CONTAINER												
COUNTRY	USSR		PROVINCE															
AREA NO.	NAB4		SUBJECT															
A	S	S	E	M	B	L	I	N	G	H	Y	D	R	O	S	Y	S	
T	E	M	I	N	C	H	A	S	S	I	S	O	F	T	U			
T	I	O	Y	C	A	M	E	L										

20

DATE OF PHOTO	TYPE	QUALITY	CLASS	NO. OF CARDS	SOURCE OF PHOTOGRAPH
	1	2	4	1	GRAN... HIATSIHA NO. 6 JUNE 1960
CLASSIFICATION	CAPTIONED BY				
	C2				

