

Approved For Release 2003/12/01 : CIA-RDP78-05867A000301170012-5

PHOTO NO. 494899

P-2842

LATITUDE 31 25 N LONGITUDE 65 45 E

| COUNTRY | AREA NO | SUBJECT | SUBJECT | SUBJECT | SUBJECT | SUBJECT | SUBJECT | SUBJECT | SUBJECT |
|-------------|---------|----------|---------|---------|---------|----------|---------|---------|---------|
| AFGHANISTAN | 14 | AKT | AGP | | | | | | |
| | | | | 10 | | | | 15 | |
| | | KANDAHAR | | | | COMMHO | | | BLDG |
| | | | | 35 | | | | 35 | |
| | | VEAT | | | | KANDAHAR | | | INTE |
| | | | | 50 | | | | | |
| | | ENAT | | | | | | | |

Communications building we
at Kandahar International Airport. Ltg east
at south side of area.

23, 25, 31

| DATE OF PHOTO | TYPE | QUALITY | CLASS | NO. OF CARDS | SOURCE OF PHOTOGRAPH |
|---------------|------|---------|-------|--------------|----------------------|
| JUNE 6 1 | 4 | 1 | 4 | 2 | STATINTL |

CLASSIFICATION Approved For Release 2003/12/01 : CIA-RDP78-05867A000301170012-5 GPO 918791

PHOTO ANALYSIS REPORT

Approved For Release 2003/12/01 : CIA-RDP78-05867A000301170012-5

PHOTO NO
494900

COUNTRY **TURKEY** PROVINCE **KAYSERI** LATITUDE **38 27 N** LONGITUDE **34 52 E**

| AREA NO | SUBJECT | SUBJECT | SUBJECT | SUBJECT | SUBJECT | SUBJECT | SUBJECT | SUBJECT |
|----------------|------------|---------|------------|---------|---------|-------------|---------|-----------|
| 451K | 662 | | | | | | | |
| | 5 | | 10 | | | 15 | | 20 |
| KAYSERI | | | PAN | | | VIEW | | OF |
| | 25 | | 30 | | | 35 | | 40 |
| TOWN | | | 40 | | | | | |
| | 45 | | | | | | | |

16, 8, 17, 10, 28 25X1C

| DATE OF PHOTO | TYPE | QUALITY | CLASS | NO. OF CARDS | SOURCE OF PHOTOGRAPH |
|---------------|------------|----------|----------|--------------|----------------------|
| LATE | 604 | 2 | 3 | 1 | 7 |

CLASSIFICATION **CONF** Approved For Release 2003/12/01 : CIA-RDP78-05867A000301170012-5 GPO 916791

PHOTO ANALYSIS REPORT

794901

Approved For Release 2003/12/01 : CIA-RDP78-05867A000301170012-5

| | | | | | | | | | | | | |
|---------|-------------------|---------|----------|---------|---------|---------|---------|----------|---------|---------|-----------|--|
| COUNTRY | TURKEY | | PROVINCE | KAYSERI | | | | LATITUDE | 34 52 N | | LONGITUDE | |
| AREA NO | 451 K | SUBJECT | SUBJECT | SUBJECT | SUBJECT | SUBJECT | SUBJECT | SUBJECT | SUBJECT | SUBJECT | | |
| | | 5 | DDD | DDZ | | | | | 10 | | 15 | |
| | O R T A H I Y A R | 25 | | | | | | | 30 | | 35 | |
| | E A R | 45 | | | | | | | 50 | | 20 | |
| | | | | | | | | | | | 40 | |
| | | | | | | | | | | | | |

| | | | | | |
|---------------|------|---------|-------|--------------|----------------------|
| DATE OF PHOTO | TYPE | QUALITY | CLASS | NO. OF CARDS | SOURCE OF PHOTOGRAPH |
| LATE | 604 | 2 | 3 | 2 | 25X1C |
| CAPTIONED BY | | | | | |

Approved For Release 2003/12/01 : CIA-RDP78-05867A000301170012-5 GPO 918791

PHOTO ANALYSIS REPORT

Approved For Release 2003/12/01 : CIA-RDP78-05867A000301170012-5

PHOTO NO. 494902

MAP REFERENCE

LATITUDE

LONGITUDE

38 37N 34 52E

COUNTRY TURKEY PROVINCE KAYSERI

| AREA NO | SUBJECT | SUBJECT | SUBJECT | SUBJECT | SUBJECT | SUBJECT | SUBJECT | SUBJECT |
|-------------------|---------|---------|---------|---------|---------|---------|---------|---------|
| 451 K | C62 | DDD | | | | | | |
| | 5 | | 10 | | | | 15 | 20 |
| O R T A H I Y A R | | | | | C I T Y | | | I N |
| | 25 | | 30 | | | | 35 | 40 |
| G | | | | | | | | |
| | 45 | | 50 | | | | | |

25X1C

| DATE OF PHOTO | TYPE | QUALITY | CLASS | NO. OF CARDS |
|---------------|------|---------|-------|--------------|
| LATE | 604 | 2 | 3 | 2 |

SOURCE OF PHOTOGRAPH

[Redacted Box]

CLASSIFICATION Approved For Release 2003/12/01 : CIA-RDP78-05867A000301170012-5 GPO 918791

PHOTO ANALYSIS REPORT

PHOTO NO. 494904 Approved For Release 2003/12/01 : CIA-RDP78-05867A000301170012-5

COUNTRY TURKEY PROVINCE NIGDE

| AREA NO | SUBJECT | SUBJECT | SUBJECT | SUBJECT | SUBJECT | SUBJECT | SUBJECT | SUBJECT | SUBJECT |
|---------|---------|---------|---------|---------|---------|---------|---------|---------|---------|
| 351K | DD2 | | | | | | | | |
| | 5 | | | 10 | | | | 15 | 20 |
| GURGENE | | | | 30 | | | | 35 | 40 |
| TOWN | | | | 50 | | | | | |
| | 45 | | | | | | | | |

| DATE OF PHOTO | TYPE | QUALITY | CLASS | NO. OF CARDS | SOURCE OF PHOTOGRAPH |
|---------------|------|---------|-------|--------------|----------------------|
| LATE | 604 | 2 | 3 | 1 | |

25X1C

CLASSIFICATION Approved For Release 2003/12/01 : CIA-RDP78-05867A000301170012-5 GPO 918791

PHOTO ANALYSIS REPORT

PHOTO NO. 494905

Approved For Release 2003/12/01 : CIA-RDP78-05867A000301170012-5

MAP REFERENCE

LATITUDE

LONGITUDE

P. 301

35 27 N

30 39 E

| | | | | | | | | | | | |
|---------|-------------|---------|----------|-------|----|--|-----------------|---------|---------|---------|---------|
| COUNTRY | TURKEY | | PROVINCE | NIGDE | | | | SUBJECT | SUBJECT | SUBJECT | SUBJECT |
| AREA NO | 351 K | SUBJECT | 002 | | | | | | | | 20 |
| | | 5 | | | 10 | | | | | 15 | |
| | G U R E M E | | | | | | T E R E C A I N | | | | 40 |
| | | 25 | | | 30 | | | | | 35 | |
| | T O W N | | | | | | | | | | |
| | | 45 | | | 50 | | | | | | |

25X1C

| DATE OF PHOTO | TYPE | QUALITY | CLASS | NO. OF CARDS | SOURCE OF PHOTOGRAPH |
|---------------|------|---------|-------|--------------|----------------------|
| LATE | 604 | 2 | 3 | 1 | |

CAPTIONED BY ON

Approved For Release 2003/12/01 : CIA-RDP78-05867A000301170012-5 GPO 918791

PHOTO ANALYSIS REPORT

PHOTO NO. 494907 Approved For Release 2003/12/01 : CIA-RDP78-05867A000301170012-5

COUNTRY TURKEY PROVINCE NIGDE

| AREA NO | SUBJECT | SUBJECT | SUBJECT | SUBJECT | SUBJECT | SUBJECT | SUBJECT | SUBJECT |
|-----------|---------|---------|-----------------|---------|---------|---------|---------|---------|
| 35IK | 002 | | | | | | | |
| | 5 | | 10 | | | 15 | | 20 |
| G U E N E | | | T E R E C A I N | | | N E A R | | |
| | 25 | | 30 | | | 35 | | 40 |
| X O N N | | | 50 | | | | | |
| | 45 | | | | | | | |

25X1C

| DATE OF PHOTO | TYPE | QUALITY | CLASS | NO. OF CARDS | SOURCE OF PHOTOGRAPH |
|---------------|------|---------|-------|--------------|----------------------|
| LATE | 6 | 0 | 4 | 2 | 3 |
| | | | | | 1 |

CLASSIFICATION Approved For Release 2003/12/01 : CIA-RDP78-05867A000301170012-5

PHOTO NO. 494908 Approved For Release 2003/12/01 : CIA-RDP78-05867A000301170012-5
 MAP REFERENCE *P. 30* LATITUDE *38 30* LONGITUDE *30 39E*

COUNTRY *TURKEY* PROVINCE *NIGDE*

| AREA NO | SUBJECT | SUBJECT | SUBJECT | SUBJECT | SUBJECT | SUBJECT | SUBJECT | SUBJECT |
|----------------|------------|---------|-----------|---------|---------|-----------|---------|-----------|
| <i>351K</i> | <i>002</i> | | | | | | | |
| | <i>5</i> | | <i>10</i> | | | <i>15</i> | | <i>20</i> |
| <i>GURBEME</i> | | | | | | | | <i>40</i> |
| | <i>25</i> | | <i>30</i> | | | <i>35</i> | | |
| <i>TOWN</i> | | | <i>50</i> | | | | | |
| | <i>45</i> | | | | | | | |

25X1C

| DATE OF PHOTO | TYPE | QUALITY | CLASS | NO. OF CARDS | SOURCE OF PHOTOGRAPH |
|---------------|------------|----------|----------|--------------|----------------------|
| <i>LATE</i> | <i>604</i> | <i>2</i> | <i>3</i> | <i>1</i> | |

CLASSIFICATION Approved For Release 2003/12/01 : CIA-RDP78-05867A000301170012-5 GPO 918791

PHOTO NO. 494909

Approved For Release 2003/12/01 : CIA-RDP78-05867A000301170012-5

COUNTRY TURKEY

PROVINCE NIGDE

| AREA NO | SUBJECT | SUBJECT | SUBJECT | SUBJECT | SUBJECT | SUBJECT | SUBJECT | SUBJECT |
|---------|---------|---------|----------|---------|---------|---------|---------|---------|
| 351K | DD2 | | | | | | | |
| | 5 | | 10 | | | 15 | | 20 |
| | GUZELME | | TECERAIN | | | NEAR | | 40 |
| | 25 | | 30 | | | | | |
| | TOWN | | 50 | | | | | |
| | 45 | | | | | | | |

25X1C

| DATE OF PHOTO | TYPE | QUALITY | CLASS | NO. OF CARDS | SOURCE OF PHOTOGRAPH |
|---------------|------|---------|-------|--------------|----------------------|
| LATE | 604 | 2 | 3 | 1 | |

CLASSIFICATION Approved For Release 2003/12/01 : CIA-RDP78-05867A000301170012-5 GPO 918791

PHOTO NO. 494911 Approved For Release 2003/12/01 : CIA-RDP78-05867A000301170012-5
 MAP REFERENCE P. 301 LATITUDE 38 00 30 N LONGITUDE 39 30 E

| | | | | | | | |
|----------|--------|-----|----------|----------|---------|---------|---------|
| COUNTRY | TURKEY | | PROVINCE | NIGDE | | | |
| AREA NO. | 3514 | DD2 | SUBJECT | SUBJECT | SUBJECT | SUBJECT | SUBJECT |
| | 5 | | | 10 | | 15 | 20 |
| | 25 | | | 30 | | 35 | 40 |
| | 45 | | | 50 | | | |
| | GUECME | | | TECERAIN | | | NEAR |
| | TOWN | | | | | | |

25X1C

| DATE OF PHOTO | TYPE | QUALITY | CLASS | NO. OF CARDS | SOURCE OF PHOTOGRAPH |
|---------------|------|---------|-------|--------------|----------------------|
| LATE | 604 | 2 | S | 1 | |

CLASSIFICATION Approved For Release 2003/12/01 : CIA-RDP78-05867A000301170012-5 GPO 918791

PHOTO ANALYSIS REPORT

Approved For Release 2003/12/01 : CIA-RDP78-05867A000301170012-5

| | | | | | | | | |
|----------------------------|--------------------------|-------------|--------------------------|-----------|--------------------------------|-----------|-------------------------------|-----------|
| PHOTO NO. 494912 | COUNTRY TURKEY | | PROVINCE NIGDE | | LATITUDE 38° 30' 30" | | LONGITUDE 39° 39' E | |
| AREA NO. 351K | SUBJECT DD2 | SUBJECT | SUBJECT | SUBJECT | SUBJECT | SUBJECT | SUBJECT | SUBJECT |
| 5 | 10 | 15 | 20 | 25 | 30 | 35 | 40 | 45 |
| GURUMEH | TERRAIN | NEAR | | | | | | |
| TOWN | | | | | | | | |

25X1C

| DATE OF PHOTO | TYPE | QUALITY | CLASS | NO. OF CARDS | SOURCE OF PHOTOGRAPH |
|---------------|------------|----------|----------|--------------|----------------------|
| LATE | 604 | E | 3 | 1 | [Redacted] |

Approved For Release 2003/12/01 : CIA-RDP78-05867A000301170012-5

Approved For Release 2003/12/01 : CIA-RDP78-05867A000301170012-5

PHOTO NO. 494913 MAP REFERENCE P. 30 LATITUDE 38° 39' E LONGITUDE 39° E

COUNTRY TURKEY PROVINCE NIGDE

| AREA NO | SUBJECT | SUBJECT | SUBJECT | SUBJECT | SUBJECT | SUBJECT | SUBJECT | SUBJECT |
|-------------|---------|---------|---------|-----------------|---------|---------|---------|---------|
| 351 K | 05N | 062 | | | | | | 20 |
| | 5 | | | 10 | | | | |
| G U R E M E | | | | C E M E T E R Y | | | | 40 |
| | 25 | | | 30 | | | | |
| F G | | | | 50 | | | | |
| | 45 | | | | | | | |

25X1C

| DATE OF PHOTO | TYPE | QUALITY | CLASS | NO. OF CARDS | SOURCE OF PHOTOGRAPH |
|---------------|------|---------|-------|--------------|----------------------|
| LATE | 6 | 4 | 3 | 2 | |

CLASSIFICATION Approved For Release 2003/12/01 : CIA-RDP78-05867A000301170012-5

PHOTO NO. 494911 Approved For Release 2003/12/01 : CIA-RDP78-05867A000301170042-5

COUNTRY TURKEY PROVINCE NIGDE

| AREA NO | SUBJECT | SUBJECT | SUBJECT | SUBJECT | SUBJECT | SUBJECT | SUBJECT | SUBJECT |
|---------|---------|---------|---------|---------|---------|---------|---------|---------|
| 351K | 062 | | | | | | | |
| GURGEME | | | JAPAN | | | VIEW | | OF |
| TOWN | | | | | | | | |

25X1C

| DATE OF PHOTO | TYPE | QUALITY | CLASS | NO. OF CARDS | SOURCE OF PHOTOGRAPH |
|---------------|------|---------|-------|--------------|----------------------|
| LATE | 604 | 2 | 3 | 1 | |

CLASSIFICATION Approved For Release 2003/12/01 : CIA-RDP78-05867A000301170042-5 GPO 918791

PHOTO NO. 494915

Approved For Release 2003/12/01 : CIA-RDP78-05867A000301170012-5

| COUNTRY | PROVINCE | SUBJECT | | | | SUBJECT | | | |
|---------------|----------|-------------|--|--|------------|---------|--|--|--|
| TURKEY | NIGDE | GUREME | | | | TOWN | | | |
| AREA NO. 351K | | SUBJECT 262 | | | SUBJECT 10 | | | | |
| | | | | | | | | | |
| | | | | | | | | | |
| | | | | | | | | | |

25X1C

| DATE OF PHOTO | TYPE | QUALITY | CLASS | NO. OF CARDS | SOURCE OF PHOTOGRAPH |
|---------------|------|---------|-------|--------------|----------------------|
| LATE | 6 | 3 | 2 | 3 | 1 |

CLASSIFICATION Approved For Release 2003/12/01 : CIA-RDP78-05867A000301170012-5 GPO 918791

PHOTO ANALYSIS REPORT

PHOTO NO. 494916 Approved For Release 2003/12/01 : CIA-RDP78-05867A000301170012-5

COUNTRY TURKEY PROVINCE NIGDE

| AREA NO | SUBJECT | SUBJECT | SUBJECT | SUBJECT | SUBJECT | SUBJECT | SUBJECT | SUBJECT |
|---------|---------|---------|---------|---------|---------|---------|---------|---------|
| 351K | AKU | DDD | | | | | | |
| | 5 | | 10 | | | 15 | | 20 |
| GURBANE | | | ROAD | | | | | |
| | 25 | | 30 | | | 35 | | 40 |
| TYAT | | | LEFT | | | | | |
| | 45 | | 50 | | | | | |

| DATE OF PHOTO | TYPE | QUALITY | CLASS | NO. OF CARDS | SOURCE OF PHOTOGRAPH |
|---------------|------|---------|-------|--------------|----------------------|
| LATE 60 | H | 2 | 3 | 2 | |

CLASSIFICATION Approved For Release 2003/12/01 : CIA-RDP78-05867A000301170012-5

PHOTO NO. 194917

Approved For Release 2003/12/01 : CIA-RDP78-05867A000301170012-5

MAP REFERENCE

LATITUDE

LONGITUDE

| | | | | | | | | |
|---------|--------|---------|----------------|--|--|--|---------|----|
| COUNTRY | TURKEY | | PROVINCE NIGDE | | | | | |
| AREA NO | 351K | SUBJECT | | | | | | |
| | | 5 | | | | | | 20 |
| | GUREME | | (WE) | | | | TEKRAIN | |
| | | 25 | | | | | | 40 |
| | EARE | | CITY | | | | | |
| | | 45 | | | | | | |

25X1C

| DATE OF PHOTO | TYPE | QUALITY | CLASS | NO. OF CARDS | SOURCE OF PHOTOGRAPH |
|---------------|------|---------|-------|--------------|----------------------|
| LATE | 60 | 4 | 3 | 1 | |

CLASSIFICATION

Approved For Release 2003/12/01 : CIA-RDP78-05867A000301170012-5

GPO 918791

Approved for Release 2003/12/01 : CIA-RDP78-05867A000301170012-5

PHOTO NO. 494916

MAP REFERENCE: P-301
 LATITUDE: 38° 35' N
 LONGITUDE: 30° E

| | | | | | | | |
|---------|----------|-----|----------|----------|--|----|----|
| COUNTRY | TURKEY | | PROVINCE | KAYSERI | | | |
| AREA NO | 451 K | 662 | 000 | | | | |
| SUBJECT | 5 | | | 10 | | 15 | 20 |
| | KAYSERI | | | PANORAMA | | | |
| | 25 | | | 30 | | 35 | 40 |
| | CITY AND | | | TERRAIN | | | |
| | 45 | | | 50 | | | |

25X1C

| DATE OF PHOTO | TYPE | QUALITY | CLASS | NO. OF CARDS | SOURCE OF PHOTOGRAPH |
|---------------|------|---------|-------|--------------|----------------------|
| LATE | 604 | 2 | 3 | 2 | |

CLASSIFICATION: Approved for Release 2003/12/01 : CIA-RDP78-05867A000301170012-5

PHOTO ANALYSIS REPORT

PHOTO NO. 494919

Approved For Release 2003/12/01 : CIA-RDP78-05867A000301170012-5

MAP REFERENCE

LATITUDE

LONGITUDE

P. 381

CIA-RDP78-05867A000301170012-5

35 30E

COUNTRY

TURKEY

PROVINCE

KAYSERI

AREA NO

451 K

SUBJECT

662

SUBJECT

AKH

SUBJECT

10

SUBJECT

SUBJECT

SUBJECT

15

SUBJECT

SUBJECT

20

KAYSERI

25

ROAD INTO

35

40

174

45

50

25X1C

628

| DATE OF PHOTO | TYPE | QUALITY | CLASS | NO. OF CARDS |
|---------------|------|---------|-------|--------------|
| LATE | 60 | H | 2 | 3 |
| | | | | 2 |

SOURCE OF PHOTOGRAPHY

[Empty box for source of photograph]

CAPTIONED BY

ON

CLASSIFICATION

Approved For Release 2003/12/01 : CIA-RDP78-05867A000301170012-5

GPO 918791

PHOTO NO. 494920

Approved For Release 2003/12/01 : CIA-RDP78-05867A000301170012-5

MAP REFERENCE

LATITUDE

LONGITUDE

COUNTRY

TURKEY

PROVINCE

KAYSERI

AREA NO

451 K AN2

SUBJECT

SUBJECT

SUBJECT

SUBJECT

SUBJECT

SUBJECT

SUBJECT

SUBJECT

5

10

15

20

K A Y S E R I

30

35

40

B G

25

50

45

25X1C

DATE OF PHOTO

TYPE

QUALITY

CLASS

NO. OF CARDS

SOURCE OF PHOTOGRAPH

LATE

6

0

4

2

3

1

CAPTIONED BY

ON

CLASSIFICATION

Approved For Release 2003/12/01 : CIA-RDP78-05867A000301170012-5

GPO 918791

PHOTO NO. **494921** Approved For Release 2003/12/01 : CIA-RDP78-05867A000301170012-5

MAP REFERENCE: **P. 30** LATITUDE: **39 52N** LONGITUDE: **32 56E**

COUNTRY: **TURKEY** PROVINCE: **ANKARA**

| AREA NO | SUBJECT | SUBJECT | SUBJECT | SUBJECT | SUBJECT | SUBJECT | SUBJECT | SUBJECT | SUBJECT |
|---------------|------------|---------|---------|-----------|---------|---------|---------|---------|---------|
| 741 E | C9A | | | | | | | | |
| | 5 | | | | | | | | |
| ANKARA | | | | 10 | | | | | |
| | | | | | | | | | |
| CEHAN | | | | 30 | | | | | |
| | | | | | | | | | |
| | 25 | | | | | | | | |
| | | | | | | | | | |
| | | | | 50 | | | | | |
| | | | | | | | | | |
| | 45 | | | | | | | | |

25X1C

10 28 19

| DATE OF PHOTO | TYPE | QUALITY | CLASS | NO. OF CARDS | SOURCE OF PHOTOGRAPH |
|---------------|------------|----------|----------|--------------|----------------------|
| LATE | 604 | 2 | 3 | 1 | |

CLASSIFICATION: **TOP SECRET** Approved For Release 2003/12/01 : CIA-RDP78-05867A000301170012-5 GPO 916791

PHOTO NO. 494922 Approved For Release 2003/12/01 : CIA-RDP78-05867A000301170012-5

COUNTRY TURKEY PROVINCE ANKARA

| AREA NO | SUBJECT | SUBJECT | SUBJECT | SUBJECT | SUBJECT | SUBJECT | SUBJECT | SUBJECT | SUBJECT |
|-------------|---------|---------|---------|---------|-----------|---------|---------|---------|---------|
| 741E | AJA | | | | | | | | |
| | 5 | | 10 | | | | 15 | | 20 |
| A N K A R A | | (N E) | | | N O M E N | | | W A | 40 |
| | 25 | | 30 | | | | 35 | | |
| H I N G | | A T | | | N E L L | | | | |
| | 45 | | 50 | | | | | | |

25X1C

| DATE OF PHOTO | TYPE | QUALITY | CLASS | NO. OF CARDS | SOURCE OF PHOTOGRAPH | | |
|---------------|------|---------|-------|--------------|----------------------|---|--|
| LATE | 6 | 0 | 4 | 2 | 3 | 1 | |

CLASSIFICATION Approved For Release 2003/12/01 : CIA-RDP78-05867A000301170012-5 GPO 918791

PHOTO NO. **494923** Approved For Release 2003/12/01 : CIA-RDP78-05867A000301170012-5
 MAP REFERENCE **1, 6, 7** LATITUDE **39 52 56 E** LONGITUDE

COUNTRY **TURKEY** PROVINCE **ANKARA**

| AREA NO | SUBJECT | SUBJECT | SUBJECT | SUBJECT | SUBJECT | SUBJECT | SUBJECT | SUBJECT |
|---------------|------------------------|------------|-----------|---------|--------------------|-----------|---------|-----------|
| 741 K | 662 | 000 | | | | | | |
| ANKARA | (NE) | | 10 | | H U S E I N | 15 | | GA |
| E I | M O U N T A I N | I N | 30 | | B G | 35 | | 40 |
| | | | 50 | | | | | |

25X1C

| DATE OF PHOTO | TYPE | QUALITY | CLASS | NO. OF CARDS | SOURCE OF PHOTOGRAPH |
|---------------|--------------|----------|----------|--------------|----------------------|
| LATE | 6 0 4 | 2 | 3 | 2 | |

CLASSIFICATION **CONF** Approved For Release 2003/12/01 : CIA-RDP78-05867A000301170012-5

PHOTO NO. **494924** Approved For Release 2003/12/01 : CIA-RDP78-05867A000301170012-5

LOT NO. **1-38** MAP REFERENCE **11-264** LATITUDE **42 008**

COUNTRY **TURKEY** PROVINCE **COBUN**

| AREA NO | SUBJECT | SUBJECT | SUBJECT | SUBJECT | SUBJECT | SUBJECT | SUBJECT | SUBJECT |
|---------------|------------|---------------|------------|----------------|---------|---------|------------|------------|
| 461K | DDO | DDA | AHF | | | | | |
| | 5 | | 10 | | | 15 | | 20 |
| AKARYA | | | | TEBERRA | | | IN | NEA |
| | 25 | | 30 | | | 35 | | 40 |
| TOWN | | | | POWER | | | LIN | BY |
| | 45 | | 50 | | | | | |
| IN | | BRIGHT | | BS | | | | |

25X1C

| DATE OF PHOTO | TYPE | QUALITY | CLASS | NO. OF CARDS | SOURCE OF PHOTOGRAPH |
|------------------------|------------|----------|----------|--------------|----------------------|
| LATE | 604 | 2 | 3 | 3 | |
| CAPTIONED BY ON | | | | | |

PHOTO NO. 494925 Approved For Release 2003/12/04 : CIA-RDP78-05867A000301170012-5

COUNTRY TURKEY PROVINCE COBURG

| AREA NO | SUBJECT | SUBJECT | SUBJECT | SUBJECT | SUBJECT | SUBJECT | SUBJECT | SUBJECT |
|---------|---------|---------|---------|---------|---------|---------|---------|---------|
| 461 K | DOD | DOD | | | | | | |
| | 5 | | 10 | T | B | E | R | A |
| | | | 30 | | | | | |
| | 25 | | | | | | | |
| | | | 50 | | | | | |
| | 45 | | | | | | | |

25X1C

| DATE OF PHOTO | TYPE | QUALITY | CLASS | NO. OF CARDS | SOURCE OF PHOTOGRAPH |
|---------------|------|---------|-------|--------------|----------------------|
| LATE 604 | | 2 | 3 | 2 | |

CLASSIFICATION Approved For Release 2003/12/04 : CIA-RDP78-05867A000301170012-5 GPO 918791

PHOTO ANALYSIS REPORT

194926

Approved For Release 2003/12/01 : CIA-RDP78-05867A000301170012-5

LOT NO.

MAP REFERENCE

LATITUDE

LONGITUDE

COUNTRY

TURKEY

PROVINCE

COGUK

AREA NO

461K

SUBJECT

AN2

SUBJECT

AKU

SUBJECT

10

SUBJECT

DAM

SUBJECT

SUBJECT

15

SUBJECT

BS

SUBJECT

20

SUBJECT

AKARCIYA

5

30

LEFT

35

25

AT

50

SUBJECT

ROAD

45

25X1C

1, 1728

| DATE OF PHOTO | TYPE | QUALITY | CLASS | NO. OF CARDS | SOURCE OF PHOTOGRAPH |
|---------------|------|---------|-------|--------------|----------------------|
| LATE | 6 | 0 | 4 | 2 | 3 |
| CAPTIONED BY | | | | | |

CLASSIFICATION

Approved For Release 2003/12/01 : CIA-RDP78-05867A000301170012-5 GPO 918791

FORM NO. 174 USE PREVIOUS EDITIONS 1 Jun 56

PHOTO ANALYSIS REPORT

PHOTO NO. 494927

Approved For Release 2003/12/01 : CIA-RDP78-05867A000301170012-5

LOT NO.

MAP REFERENCE

LATITUDE

LONGITUDE

40 02 N 32 20 E

| | | | | | | | | | | | |
|--------------------------|------------|----------------|--------------|---------------------------|---------|---------|---------|---------|---------|---------|--|
| COUNTRY TURKEY | | | | PROVINCE ANKARA | | | | | | | |
| AREA NO. | SUBJECT | SUBJECT | SUBJECT | SUBJECT | SUBJECT | SUBJECT | SUBJECT | SUBJECT | SUBJECT | SUBJECT | |
| 741 K | 062 | 07E | AKK | | | | | | | | |
| | 5 | | | | | | | | | 20 | |
| A Y A J | | J C N | 0 0 L | | | | | | | 40 | |
| | 25 | | | | | | | | | | |
| N O N | | E O A P | | | | | | | | | |
| | 45 | | | | | | | | | | |

25X1C

8, 0, 28

| DATE OF PHOTO | TYPE | QUALITY | CLASS | NO. OF CARDS | SOURCE OF PHOTOGRAPH |
|-------------------|----------|----------|----------|--------------|----------------------|
| LATE 6 0 4 | 4 | 2 | 3 | 3 | |

CAPTIONED BY
ON

CLASSIFICATION

Approved For Release 2003/12/01 : CIA-RDP78-05867A000301170012-5 GPO 918791

PHOTO NO.

494928

Approved For Release 2003/12/01 : CIA-RDP78-05867A000301170012-5

LIST NO.

COUNTRY

TURKEY

MAP REFERENCE

LATITUDE

LONGITUDE

PROVINCE ANKARA

AREA NO

741 K

SUBJECT

DOB

SUBJECT

DOB

SUBJECT

AKU

SUBJECT

SUBJECT

SUBJECT

SUBJECT

SUBJECT

20

A Y A S

5

(N E)

10

30

50

15

35

40

C T O W N

45

west of town

25X1C

DATE OF PHOTO

LATE

6

0

4

2

CLASS

3

NO. OF CARDS

3

SOURCE OF PHOTOGRAPH

CAPTIONED BY

ON

CLASSIFICATION

Approved For Release 2003/12/01 : CIA-RDP78-05867A000301170012-5 GPO 918791

PHOTO NO. 494929 Approved For Release 2003/12/01 : CIA-RDP78-05867A000301170012-5
 MAP REFERENCE P-301 LATTITUDE 32 20E

COUNTRY TURKEY PROVINCE ANKARA

| AREA NO | SUBJECT | SUBJECT | SUBJECT | SUBJECT | SUBJECT | SUBJECT | SUBJECT | SUBJECT |
|---------|---------|---------|---------|---------|---------|---------|---------|---------|
| 741K | C62 | | | | | | | |
| A Y A Y | 3 | | 10 | | | | 15 | 20 |
| | | P A N | | V I E W | | | | O F T O |
| | 25 | | 30 | | | | 35 | 40 |
| W N | | | | | | | | |
| | 45 | | 50 | | | | | |

25X1C

| DATE OF PHOTO | TYPE | QUALITY | CLASS | NO. OF CARDS | SOURCE OF PHOTOGRAPH |
|---------------|------|---------|-------|--------------|----------------------|
| LATE 6 0 # | # | 2 | 3 | 1 | |

CLASSIFICATION Approved For Release 2003/12/01 : CIA-RDP78-05867A000301170012-5

PHOTO NO. 494930

Approved For Release 2003/12/01 : CIA-RDP78-05867A000301170012-5

MAP REFERENCE

LATITUDE 33°N

LONGITUDE 35°47'E

| | | | | | | | | | | | | | | | | | |
|---------|-------|---------|----------|---------|-----|---------|----|---------|-----|---------|---|---------|---|---------|--|---------|--|
| COUNTRY | SYRIA | | PROVINCE | LATAKIA | | | | | | | | | | | | | |
| AREA NO | 422K | SUBJECT | ALA | SUBJECT | C26 | SUBJECT | D2 | SUBJECT | 308 | SUBJECT | | SUBJECT | | SUBJECT | | SUBJECT | |
| | L | A | T | A | K | I | A | | | | | | | | | | |
| | P | O | R | T | | E | N | T | R | A | N | C | E | | | | |
| | [| M | T | A | S] | | | | | | | | | | | | |

NOTE P-4 ^{CLASS} ~~MTB~~ MTA

(17)

PART ① OF 2-PART PANORAMA.

25X1A

SEE CIA

25X1

(2,3,7,30)



| DATE OF PHOTO | TYPE | QUALITY | CLASS | NO. OF CARDS | SOURCE |
|---------------|------|---------|-------|--------------|--------|
| 19 Apr 61 | 4 | 2 | C | 4 | |

Approved For Release 2003/12/01 : CIA-RDP78-05867A000301170012-5 GPO 918791

PHOTO ANALYSIS REPORT

PHOTO NO. 494931 Approved For Release 2003/12/01 : CIA-RDP78-05867A000301170012-5

| | | | | | | | | | | | | | | | | | | | |
|---------|-------|---------|----------|---------|-----|---------|-----|---------|--|---------|--|---------|--|---------|--|---------|--|----|----|
| COUNTRY | SYRIA | | PROVINCE | LATAKIA | | | | | | | | | | | | | | | |
| AREA NO | 422K | SUBJECT | ALA C26 | SUBJECT | D22 | SUBJECT | 308 | SUBJECT | | SUBJECT | | SUBJECT | | SUBJECT | | SUBJECT | | 20 | |
| | L | A | T | A | K | | | | | | | | | | | | | | 40 |
| | P | O | R | T | | | | | | | | | | | | | | | 50 |
| | [| m | 7 | A | 5] | | | | | | | | | | | | | | |

NOTE P-4 ~~CLASS~~ MIB

Part 2 of 2 - PART PAN-KAMP.

See CIA

25X1A

| | | | | | |
|---------------|------|---------|-------|--------------|------------|
| DATE OF PHOTO | TYPE | QUALITY | CLASS | NO. OF CARDS | SOURCE |
| 19 Apr 61 | 4 | 2 | C | 4 | [Redacted] |
| CAPTIONED BY | | | | | [Redacted] |

Approved For Release 2003/12/01 : CIA-RDP78-05867A000301170012-5 GPO 916791

PHOTO NO. 494932 Approved For Release 2003/12/01 : CIA-RDP78-05867A000301170012-5

| COUNTRY | AREA NO | SUBJECT | SUBJECT | SUBJECT | SUBJECT | SUBJECT | SUBJECT | SUBJECT | SUBJECT |
|---------|---------|---------|---------|---------|-------------|---------|---------------|---------|---------|
| USSR | N | 24 | C26 | | | | | | |
| | | 5 | | 10 | V E S S E L | 15 | T A R G E T | 20 | |
| | | 25 | | 30 | | 35 | A L B A N I A | 40 | |
| | | 45 | | 50 | | | | | |

25X1A

| DATE OF PHOTO | TYPE | QUALITY | CLASS | NO. OF CARDS | SOURCE |
|---------------|------|---------|-------|--------------|--------|
| 6 Mar 61 | 4 | 2 | C | | |



CAPTIONED BY *[Signature]*

Approved For Release 2003/12/01 : CIA-RDP78-05867A000301170012-5

PHOTO NO. 494933 APPROVED FOR RELEASE 2003/12/01 : CIA-RDP78-05867A000301170012-5

| | | | | | | | | | | | |
|---------|---------|---------|-----|---------|-----|---------|-----|----------|--------|---------|--|
| COUNTRY | ALBANIA | | | | | | | PROVINCE | DURRES | | |
| AREA NO | 4110M | SUBJECT | 062 | SUBJECT | DOD | SUBJECT | ALA | SUBJECT | ACC | SUBJECT | |
| | | | | | | | | | | | |
| | DURRES | | | | | | | | | | |
| | HILL | | | | | | | | | | |
| | | | | | | | | | | | |
| | | | | | | | | | | | |

PART ① OF 2-PART PANORAMA.
SEE CIA —

(13)

25X1A

| | | | | | | |
|---------------|------|---------|-------|--------------|----|---------|
| 25X1 | | | | | | (1, 30) |
| DATE OF PHOTO | TYPE | QUALITY | CLASS | NO. OF CARDS | SC | |
| 29 Mar 61 | 4 | v | C | 4 | | |
| CAPTIONED BY | | | | | | |

CLASSIFICATION APPROVED FOR RELEASE 2003/12/01 : CIA-RDP78-05867A000301170012-5 GPO 918791

PHOTO NO. **494934** Approved For Release 2003/12/01 : CIA-RDP78-05867A000301170012-5

| | | | | | | | | | | | | | |
|---------|----------------|---------|------------|---------------|------------|---------|------------|----------|------------------|---------|------------|------------------|----|
| COUNTRY | ALBANIA | | PROVINCE | DURRES | | | | LATITUDE | 41° 25' N | | LONGITUDE | 19° 25' E | |
| AREA NO | 4110M | SUBJECT | Coz | SUBJECT | DOD | SUBJECT | ALA | SUBJECT | ACC | SUBJECT | ALY | | |
| | | | | | | | | | | | | | 20 |
| | | | | | | | | | | | | | 40 |
| | | | | | | | | | | | | | |
| | | | | | | | | | | | | | |

PART 2 OF 2-PAGE PANORAMA
 SEE CIA —

25X1A

25X1

(1,730)



| DATE OF PHOTO | TYPE | QUALITY | CLASS | NO. OF CARDS | SO |
|------------------|----------|----------|----------|--------------|----|
| 29 Mar 61 | ✓ | ✓ | C | 5 | |

CLASSIFICATION Approved For Release 2003/12/01 : CIA-RDP78-05867A000301170012-5

PHOTO NO.

494935

Approved For Release 2003/12/01 : CIA-RDP78-05867A000301170012-5

COUNTRY

ALBANIA

PROVINCE

DURRE

AREA NO

4110M

SUBJECT

DOD

SUBJECT

CB2

SUBJECT

ALA

SUBJECT

ALY

SUBJECT

ACC

SUBJECT

15

SUBJECT

H, L, S

SUBJECT

20

DURRERE

5

10

30

30

50

35

40

MERET

25

45

AKWATER

PART ① of 3-PART PANORAMA.

25X1A

SEE CIA

25X1

(1,7,30)

| DATE OF PHOTO | TYPE | QUALITY | CLASS | NO. OF COPIES | SOURCE |
|---------------|------|---------|-------|---------------|--------|
| 29 Mar 61 | 42 | c | 5 | | |

CLASSIFICATION Approved For Release

2003/12/01 : CIA-RDP78-05867A000301170012-5 GPO 918791

PHOTO NO. 49493 (Approved For Release 2003/12/01 : CIA-RDP78-05867A000301170012-5) MAP REFERENCE LATITUDE LONGITUDE

| | | | | | | | | | | | |
|---------|---------|---------|----------|---------|----|---------|-----|---------|-----|---------|-----|
| COUNTRY | ALBANIA | | PROVINCE | DURRE | | | | | | | |
| AREA NO | 4110M | SUBJECT | DOD | SUBJECT | CB | SUBJECT | AL1 | SUBJECT | AL4 | SUBJECT | ALC |
| | DURR | 5 | | | 10 | | | | | 15 | |
| | RRE | 25 | | | 20 | | | | | 35 | |
| | MER | 45 | | | 50 | | | | | | 40 |
| | ATER | | | | | | | | | | |

Part 2 of 3-Part PANORAMA.
See CIA

25X1A

25X1

(1730)



| DATE OF PHOTO | TYPE | QUALITY | CLASS | NO. OF CARDS | SOURCE |
|---------------|------|---------|-------|--------------|--------|
| 29 Mar 61 | 4 | 2 | C | 5 | |

CLASSIFICATION

Approved For Release 2003/12/01 : CIA-RDP78-05867A000301170012-5 GPO 9:8791

PHOTO NO. 494937 Approved For Release 2003/12/01 : CIA-RDP78-05867A000301170012-5

| | | | | | | | | | | | | | | | | | |
|---------|---------|---------|----------|---------|-----|---------|-----|---------|-----|---------|-----|---------|--|---------|--|---------|--|
| COUNTRY | ALBANIA | | PROVINCE | | | | | | | | | | | | | | |
| AREA NO | 4110M | SUBJECT | C26 | SUBJECT | ALA | SUBJECT | ALC | SUBJECT | C62 | SUBJECT | MRP | SUBJECT | | SUBJECT | | SUBJECT | |
| | D | U | R | R | E | | | | | | | | | | | | |
| | | | | | | | | | | | | | | | | | |
| | | | | | | | | | | | | | | | | | |
| | | | | | | | | | | | | | | | | | |

PART 3 OF 3-PART PANORAMA.
SEE CIA _____

25X1

(1, 2, 30)

| DATE OF PHOTO | TYPE | QUALITY | CLASS | NO. OF CARDS | SOURCE OF PHOTOGRAPH |
|---------------|------|---------|-------|--------------|----------------------|
| 29 Mar 61 | 4 | 2 | C | 5 | |

CLASSIFICATION

Approved For Release 2003/12/01 : CIA-RDP78-05867A000301170012-5 GPO 918791

PHOTO NO. 494935

Approved For Release 2003/12/01 : CIA-RDP78-05867A000301170012-5

| | | | | | | | | |
|----------|------|-------------------|---------|---------------|---------|---------|---------|---------|
| COUNTRY | USSR | | | | | | | |
| AREA NO. | N | SUBJECT | SUBJECT | SUBJECT | SUBJECT | SUBJECT | SUBJECT | SUBJECT |
| | | 5 | 10 | 15 | 20 | | | |
| | | M E R C H A N T | | V E S T I E L | | C H U L | | |
| | | 25 | 30 | 35 | 40 | | | |
| | | M A T D U R R E P | | A L B A N I A | | | | |
| | | 45 | 50 | | | | | |

38

25X1A

25X1

30



| | | | | |
|---------------|------|---------|-------|--------------|
| DATE OF PHOTO | TYPE | QUALITY | CLASS | NO. OF CARDS |
| 24 Mar 61 | d | v | C | 1 |

CLASSIFICATION

Approved For Release 2003/12/01 : CIA-RDP78-05867A000301170012-5

PHOTO NO. 494933

Approved For Release 2003/12/01 : CIA-RDP78-05867A000301170012-5


| | | | | | | | |
|---------|---------|----------|---------|----------|---------|-----------|---------|
| COUNTRY | | PROVINCE | | LATITUDE | | LONGITUDE | |
| ALBANIA | | DURRES. | | | | | |
| AREA NO | SUBJECT | SUBJECT | SUBJECT | SUBJECT | SUBJECT | SUBJECT | SUBJECT |
| 4110M | CZE | ALA | ALY | | | | |
| DURRES | 5 | | 10 | | | WARE | 20 |
| USERS | 25 | | 30 | | | VED | 40 |
| CHKALOV | 45 | | 50 | | | | |

Part 1 of 2-Part PANORAMA.
See CIA

25X1A

25X1

| | | | | | |
|---------------|------|---------|-------|--------------|-----|
| DATE OF PHOTO | TYPE | QUALITY | CLASS | NO. OF CARDS | SOL |
| 1 Apr 67 | 42 | | C | (7, 30) | |
| CAPTIONED BY | | | | | |



Approved For Release 2003/12/01 : CIA-RDP78-05867A000301170012-5 GPO 918791

PHOTO NO. 494940 Approved For Release 2003/12/01 : CIA-RDP78-05867A000301170012-5-1 E

| COUNTRY | PROVINCE | SUBJECT | SUBJECT | SUBJECT | SUBJECT | SUBJECT | SUBJECT | SUBJECT | SUBJECT |
|---------|----------|---------|---------|---------|---------|---------|---------|---------|---------|
| ALBANIA | DURRES | 4110 M | C 26 | ALI | ALI | | | | |
| | | DURRES | 5 | | | | | | |
| | | US | 25 | | | | | | |
| | | CH | 45 | | | | | | |

Part 2 of 2 - Part PANORAMA
SEE CIA

25X1A

| DATE OF PHOTO | TYPE | QUALITY | CLASS | NO. OF CARDS | SOURCE |
|---------------|------|---------|-------|--------------|--------|
| 1 Sept 68 | 42 | | C | | |

PHOTO NO. 494941 Approved For Release 2003/12/01 : CIA-RDP78-05867A000301170012-5

| | | | | | | | | | | | | | | | |
|---------|------------------------------|---------|----------|---------|------|---------|-----|---------|-----|---------|--|---------|--|---------|---|
| COUNTRY | ALBANIA | | PROVINCE | DURRE | | | | | | | | | | | |
| AREA NO | 4110M | SUBJECT | ALC | SUBJECT | ADJ | SUBJECT | C26 | SUBJECT | AGP | SUBJECT | | SUBJECT | | SUBJECT | |
| | DURR | 5 | RE | 10 | PORT | | | 15 | NEW | | | | | 20 | 0 |
| | | 25 | | 30 | | AT | | 35 | REG | | | | | 40 | 0 |
| | | 45 | | 50 | | | | | | | | | | | |
| | IL PIPELINE ON E BREAKWATER. | | | | | | | | | | | | | | |

25X1A

25X1

(7, 16, 30)

| | | | | | |
|---------------|------|---------|-------|--------------|------|
| DATE OF PHOTO | TYPE | QUALITY | CLASS | NO. OF CARDS | SOUR |
| 27 Mar | 61 | 4 | ✓ | C 5 | |
| CAPTIONED BY | | | | | |
| [Signature] | | | | | |



Approved For Release 2003/12/01 : CIA-RDP78-05867A000301170012-5 GPO 918791

PHOTO NO. 494942 Approved For Release 2003/12/01 : CIA-RDP78-05867A000301170012-5

| COUNTRY | PROVINCE | SUBJECT | | | | | | | |
|---------|----------|---------|-----|-----|-----|----|----|--|----|
| ALBANIA | DURRE | D23 | C26 | D22 | AVA | AM | AM | | |
| AREA NO | 4110M | | | | | | | | 20 |
| DURRE | | | | | | | | | |
| DURRE | | | | | | | | | 40 |
| [BLDGS] | | | | | | | | | |

NOTE POWER LINES, RR

25X1A

(2,7/17/21)

| DATE OF PHOTO | TYPE | QUALITY | CLASS | NO. OF CARDS | SOURCE |
|---------------|------|---------|-------|--------------|--------|
| 27 Mar 68 | 4 | 2 | C | 6 | |

CLASSIFICATION Approved For Release 2003/12/01 : CIA-RDP78-05867A000301170012-5 GPO 918791

PHOTO ANALYSIS REPORT

PHOTO NO. 494943 Approved For Release 2003/12/01 : CIA-RDP78-05867A000301170012-5

COUNTRY ALBANIA PROVINCE DURRES

| AREA NO | SUBJECT | SUBJECT | SUBJECT | SUBJECT | SUBJECT | SUBJECT | SUBJECT | SUBJECT |
|---------|---------|---------|---------|---------|---------|-----------------------|---------|---------|
| 4110M | DUR | 998 | AKZ | ALB | C26 | | | |
| DURRES | | | CAP | | | DURRES | | |
| [LIGHI] | | | USE | | | DEFENSE | | |
| SURD | | | BLDG | | | 1- ANTI-AIRCRAFT GUNS | | |

2- BUNKERS; 3- LIGHTHOUSE; 4- BATTERY; 5- HDG ON ROAD.

25X1A

| DATE OF PHOTO | TYPE | QUALITY | CLASS | NO. OF CARDS | SOUR |
|---------------|------|---------|-------|--------------|------|
| 24 June 61 | ✓ | ✓ | C | 5 | |
| CAPTIONED BY | | | | | |

PHOTO NO. 494944 Approved For Release 2003/12/01 : CIA-RDP78-05867A000301170012-5

COUNTRY ALBANIA PROVINCE DURRES

AREA NO 4110M SUBJECT D23 SUBJECT C26 SUBJECT C42 SUBJECT CZE SUBJECT D2G SUBJECT AK8 SUBJECT 943

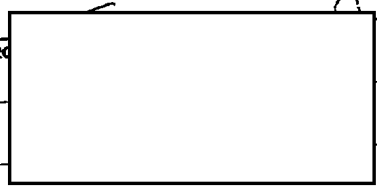
D U R R E S
 O F P O R T (B L D G S)
 E H O U S E S (R D) 6 - P M A R E ; 7 - S I G N A L S T A T I O N ;

W I T H : 10A - C R A N E ; 10D - S E N T R Y

25X1A

25X1

(1, 2, 7, 10, 23, 28)



| DATE OF PHOTO | TYPE | QUALITY | CLASS | NO. OF CARDS | SOURCE |
|---------------|------|---------|-------|--------------|--------|
| 29 Mar 61 | d | 2 | C | 6 | |

CLASSIFICATION Approved For Release 2003/12/01 : CIA-RDP78-05867A000301170012-5

Approved For Release 2003/12/01 : CIA-RDP78-05867A000301170012-5

PHOTO NO. 494945

MAP REFERENCE

LATITUDE

LONGITUDE


| | | | | | | | | | | |
|---------|-------------------------------|---------|----------|---------|---------|---------|---------|---------|---------|--|
| COUNTRY | YUGOSLAVIA ALBANIA | | PROVINCE | DURRE | | | | | | |
| AREA NO | 4110M | SUBJECT | SUBJECT | SUBJECT | SUBJECT | SUBJECT | SUBJECT | SUBJECT | SUBJECT | |
| | | 943 | DOB | CDG | CLC | AKB | | | | |
| | | | | | | | 15 | H1 | 20 | |
| | | | | | | | | LC | 5 | |
| | | | | | | | | | 40 | |
| | | | | | | | | | | |
| | | | | | | | | | | |
| | | | | | | | | | | |
| | | | | | | | | | | |

7-SIGNAL STATION; 8-RADAR
 + ANTI-AIRCRAFT GUN; 9-TOWER; 10-D-SENTRY STATION

25X1A

25X1

| | | | | | |
|---------------|------|---------|-------|--------------|------|
| DATE OF PHOTO | TYPE | QUALITY | CLASS | NO. OF CARDS | SOUR |
| 29 Mar 61 | 4 | ✓ | e | 5 | |
| CAPTIONED BY | | | | | |



Approved For Release 2003/12/01 : CIA-RDP78-05867A000301170012-5 GPO 918791

PHOTO NO. 494946

Approved For Release 2003/12/01 : CIA-RDP78-05867A000301170012-5

MAP REFERENCE

LATITUDE

LONGITUDE

COUNTRY

ALBANIA

PROVINCE

DURRES

AREA NO

4110M

SUBJECT

CRANE

SUBJECT

DOB

SUBJECT

CRANE

SUBJECT

CRANE

SUBJECT

CRANE

SUBJECT

CRANE

SUBJECT

CRANE

SUBJECT

CRANE

DURRES

BLDG

CRANE

WARREN

15

35

45

4-TOWERS; 10A-CRANE, 10B-

SENTRY STATION; JUST W OF PORT.

25X1A

25X1

DATE OF PHOTO

TYPE

QUALITY

CLASS

NO. OF CARDS

SOURCE

29 Mar 61

4

2

e

5

CAPTIONED BY

[Signature]

CLASSIFICATION

Approved For Release 2003/12/01 : CIA-RDP78-05867A000301170012-5 GPO 910791

| | | | | | | | |
|-----------|--------|---------|--------|----------------|--------|-----------|----------|
| PHOTO NO. | 494947 | LOT NO. | P-2541 | CLASSIFICATION | C | LONGITUDE | 170012-5 |
| COUNTRY | CUBA | | | | | | |
| AREA NO. | 12E | SUBJECT | ATTACK | SUBJECT | TRUCKS | SUBJECT | FOR SH |
| | S | O | V | E | T | T | R |
| | I | P | M | E | N | T | A |
| | D | | | | | | |

TO CUBA BEING LOADED
ON CARGO VESSEL
(8, 19) BALTIYSKI
25X1C

| DATE OF PHOTO | TYPE | QUALITY | CLASS | NO. OF CARDS |
|---------------|------|---------|-------|--------------|
| Jan. 6 1 | 4 | 1 | 3 | 2 |

PHOTO NO.
494918

Approved For Release 2003/12/01 : CIA-RDP78-05867A000301170012-5

MAP REFERENCE

LATITUDE

LONGITUDE

54 43 N 20 30 E

COUNTRY

USSR

AREA NO

B 169 N

SUBJECT

AFB

SUBJECT

ALS

SUBJECT

AKE

SUBJECT

SUBJECT

SUBJECT

SUBJECT

SUBJECT

KALININGRAD

BEING LOADED

LTIVSK

TRUCKS

ONTD "BA"

↓
Cargo vessel

↓ for shipment to Luban

25X1C

(\$, 19, 30)

| DATE OF PHOTO | TYPE | QUALITY | CLASS | NO. OF CARDS | SC |
|---------------|------|---------|-------|--------------|----|
| Jan. 61 | 4 | 1 | 3 | 2 | |

CAPTIONED BY
CL

CLASSIFICATION

Approved For Release 2003/12/01 : CIA-RDP78-05867A000301170012-5

PHOTO ANALYSIS REPORT

PHOTO NO. 494919 Approved For Release 2003/12/01 : CIA-RDP78-05867A000301170012-5

| COUNTRY | AREA NO | SUBJECT | SUBJECT | SUBJECT | SUBJECT | SUBJECT | SUBJECT | SUBJECT |
|---------|-----------|---------|---------|---------|---------|---------|---------|---------|
| USSR | 3167N | B31 | B31 | | | | | |
| | MOSCOW | | | | | | | |
| | LTRASONIC | | | | | | | |
| | OR | | | | | | | |

into operation.

M. SIROTYUK, head of ultrasonics lab.
at Acoustics Institute, puts

| DATE OF PHOTO | TYPE | QUALITY | CLASS | NO. OF CARDS | SC |
|---------------|------|---------|-------|--------------|----|
| Jan. 61 | 1 | 1 | 3 | 2 | |

CLASSIFICATION Approved For Release 2003/12/01 : CIA-RDP78-05867A000301170012-5

PHOTO NO. 49495A Approved For Release 2003/12/01 : CIA-RDP78-05867A000301170012-5

LOT NO. 2544
 MAP REFERENCE
 LATITUDE 55 45 N
 LONGITUDE 37 35 E
 COUNTRY USSR
 AREA NO B 167N
 SUBJECT IEL (NR) C32 D36 AL3
 MOSCOW LOWERING CAR
 GOR. HELICOPTER INT
 BOAT
 MI-1 HARE

25X1C

(3, 7, 29, 31, 20)

| DATE OF PHOTO | TYPE | QUALITY | CLASS | NO. OF CARDS | SO |
|---------------|------|---------|-------|--------------|----|
| Sept. 60 | 3 | 2 | 3 | 4 | |

CLASSIFICATION Approved For Release 2003/12/01 : CIA-RDP78-05867A000301170012-5 (20)

PHOTO NO. 494951

Approved For Release 2003/12/01 : CIA-RDP78-05867A000301170012-5

MAP REFERENCE *OK* LATITUDE *55 45N* LONGITUDE *37 35E*

| COUNTRY | PROVINCE | SUBJECT | SUBJECT | SUBJECT | SUBJECT | SUBJECT | SUBJECT |
|---------|-------------|---------|-------------|---------|---------|---------|---------|
| USSR | | AK2 | AK9 | AKC | | | |
| AREA NO | B 167N | 5 | 10 | 15 | 20 | 25 | 30 |
| | M O S C O W | " | T U - 1 0 4 | B" | C A M E | | |
| | L | 45 | 50 | | | | |

→ at Sheremet'yevo airport.

25X1C

(7, 20, 31) (32)

| DATE OF PHOTO | TYPE | QUALITY | CLASS | NO. OF CARDS | SC |
|---------------|------|---------|-------|--------------|----|
| Aug. 59 | 4 | 1 | 3 | 3 | |

CLASSIFICATION Approved For Release 2003/12/01 : CIA-RDP78-05867A000301170012-5

PHOTO NO. 494952 Approved For Release 2003/12/01 : CIA-RDP78-05867A000301170012-5

LOT NO. 25903

MAP REFERENCE

LATITUDE 55 45N

LONGITUDE 37 35E

COUNTRY USSR

| AREA NO | SUBJECT | SUBJECT | SUBJECT | SUBJECT | SUBJECT | SUBJECT | SUBJECT | SUBJECT |
|---------|---------|---------|---------------|---------|---------|---------|---------|---------|
| B 167N | AK2 | AK6 | 31 | | | | | |
| MOSCOW | | | CONTROL | | | | | POINT |
| TAT | | | SHEREMET'YEVO | | | | | |

25X1C

| DATE OF PHOTO | TYPE | QUALITY | CLASS | NO. OF CARDS | SC |
|---------------|------|---------|-------|--------------|----|
| AUG. 59 | 3 | 2 | 3 | 3 | |

CLASSIFICATION Approved For Release 2003/12/01 : CIA-RDP78-05867A000301170012-5

FORM NO. 174 USE PREVIOUS EDITIONS

PHOTO ANALYSIS REPORT

(20)

PHOTO NO. 494953 Approved For Release 2003/12/01 : CIA-RDP78-05867A000301170012-5

| COUNTRY | PROVINCE | SUBJECT | SUBJECT | SUBJECT | SUBJECT | SUBJECT | SUBJECT | SUBJECT |
|----------------|----------|---------|--------------|---------|---------|---------|---------|---------|
| USSR | | | | | | | | |
| AREA NO. B167N | | AKS | | | | | | |
| MOSCOW | | | TERMINAL | | | | BU | |
| LDING | | AT | SHEREMET'YEV | | | | | |
| O. | | | | | | | | |

25X1C

| DATE OF PHOTO | TYPE | QUALITY | CLASS | NO. OF CARDS | SOURCE |
|---------------|------|---------|-------|--------------|--------|
| AUG. 59 | 3 | 1 | 3 | 1 | |

CLASSIFICATION Approved For Release 2003/12/01 : CIA-RDP78-05867A000301170012-5 (20)

PHOTO NO. 4949A Approved For Release 2003/12/01 : CIA-RDP78-05867A000301170012-5

LOT NO. 2541

MAP REFERENCE

LATITUDE 54 00 N

LONGITUDE 109 00 E

| | | | | | | | | | |
|---------|---------|---------|-----|---------|-----|---------|-----|---------|-----|
| COUNTRY | USSR | | | | | | | | |
| AREA NO | B 200 N | SUBJECT | D33 | SUBJECT | D48 | SUBJECT | DIB | SUBJECT | E38 |
| | B | A | K | A | L | L | A | K | E |
| | E | N | N | R | S | O | U | R | C |
| | R | A | R | I | V | E | R | | |
| | | | | | | | | L | A |
| | | | | | | | | K | E |
| | | | | | | | | S | E |
| | | | | | | | | O | F |
| | | | | | | | | A | N |
| | | | | | | | | G | A |

Settlement seen in distance

| | | | | | |
|---------------|------|---------|-------|--------------|-------|
| DATE OF PHOTO | TYPE | QUALITY | CLASS | NO. OF CARDS | 50 |
| Feb. 61 | 3 | 2 | 3 | 4 | |
| CAPTIONED BY | | | | | 25X1C |

CLASSIFICATION Approved For Release 2003/12/01 : CIA-RDP78-05867A000301170012-5 (20)

PHOTO NO. 49495 Approved For Release 2003/12/01 CIA-RDP78-05867A000301170012-5

| | | | | | | | | | | | | | |
|---------|-------------------|---------|---------------|---------|-------|---------|--|-----------------|--|---------|--|---------|-------|
| COUNTRY | USSR | | | | | | | | | | | | |
| AREA NO | B 153 N | SUBJECT | A 4 A | SUBJECT | A E I | SUBJECT | | SUBJECT | | SUBJECT | | SUBJECT | |
| | L E N I N G R A D | | | | | | | A P E R T U R E | | | | | |
| | O F | | T U R B I N E | | | | | R O T O R | | | | | B E I |
| | N G | | [B O R E D] | | | | | | | | | | |

Turned on boring machine
 at [prob. Stalin] Metal Factory.
 Rotor will be sent to Bratsk GES.

| DATE OF PHOTO | TYPE | QUANTITY | CLASS | NO. OF CARDS |
|---------------|------|----------|-------|--------------|
| Feb. 61 | 1 | 1 | 3 | 2 |

CLASSIFICATION Approved For Release 2003/12/01 CIA-RDP78-05867A000301170012-5

PHOTO NO. **49495A** Approved For Release 2003/12/01 : CIA-RDP78-05867A000301170012-5

| AREA NO | SUBJECT | SUBJECT | SUBJECT | SUBJECT | SUBJECT | SUBJECT | SUBJECT | SUBJECT |
|--------------------------|--------------|--------------|---------|---------|---------|---------|---------|---------|
| B 153 N | A 4 A | A E I | | | | | | |
| L E N I N G R A D | | | | | | | | |
| O T O R | | | | | | | | |

being produced at [prob. stalin] Metal Factory for Bratsk GES.

| DATE OF PHOTO | TYPE | QUALITY | CLASS | NO. OF CARDS |
|-----------------|----------|----------|----------|--------------|
| Feb. 6 1 | 1 | 1 | 3 | 2 |

PHOTO NO. 194957 Approved For Release 2001/12/01 CIA-RDP78-05867A000301170012-5

| | | | | | | | |
|----------|------------|------|-------------------|--|--|---------|----|
| COUNTRY | USSR | | | | | | |
| AREA NO. | D 154N | B 2E | B 2Y | | | | |
| SUBJECT | DUBNO | | M E C H A N I C | | | S E T S | 20 |
| | UP | | - H Y D R O G E N | | | | 40 |
| | CONDENSER, | | | | | | |

designed to produce 50 liters of liquefied gas per hour, at lab of Nuclear Research Inst.

(4, 8)

25X1C

| DATE OF PHOTO | TYPE | QUALITY | CLASS | NO. OF CARDS | SC |
|---------------|------|---------|-------|--------------|----|
| Jan 61 | 1 | 1 | 3 | 2 | |

CLASSIFICATION Approved For Release 2001/12/01 CIA-RDP78-05867A000301170012-5 (20)

PHOTO NO. 494958 Approved For Release 2003/12/01 : CIA-RDP78-05867A000301170012-5

| | | | | | | | | | | |
|---------|--------|-----|-----|-------------|--|--|--|--|-----|---|
| COUNTRY | USSR | | | PROVINCE | | | | | | |
| AREA NO | D 154N | B25 | B25 | B24 | | | | | | |
| | DUBNO | | | AUTOMAT | | | | | FOR | S |
| | TVDY | ING | | PHOTOGRAPHS | | | | | | |

with traces of movement, formation, + disintegration of charged nuclear particles of a nucleus. It produces needed results of research, which

(4, 9) 25X1C (over)

| DATE OF PHOTO | TYPE | QUALITY | CLASS | NO. OF CARDS |
|---------------|------|---------|-------|--------------|
| Jan 61 | 1 | 1 | 3 | 3 |

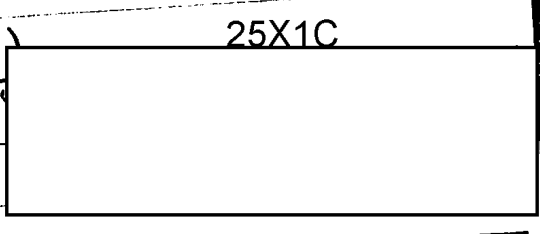
CLASSIFICATION Approved For Release 2003/12/01 : CIA-RDP78-05867A000301170012-5

PHOTO ANALYSIS REPORT

PHOTO NO. 494959 Approved For Release 2003/12/01 CIA-RDP78-05867A000301170012-5

| COUNTRY | AREA NO | SUBJECT | SUBJECT | SUBJECT | SUBJECT | SUBJECT | SUBJECT | SUBJECT | SUBJECT |
|---------|---------|---------|---------|---------|---------|---------|---------|---------|---------|
| USSR | A 249 N | Abb | C 71 | | | | | | |
| | Z A P O | 5 | K O Z H | 10 | Y E | | N E W | 15 | Z A P O |
| | R O Z H | 25 | E T S | 30 | A U T O | | | 35 | |
| | | 45 | | 50 | | | | | 40 |

owned by
 belonging to worker at
 "Kommunar" Auto plant.



| DATE OF PHOTO | TYPE | QUALITY | CLASS | NO. OF CARDS | SO |
|---------------|------|---------|-------|--------------|----|
| Feb. 61 | 2 | 1 | 3 | 2 | |

CLASSIFICATION Approved For Release 2003/12/01 CIA-RDP78-05867A000301170012-5 (20)

PHOTO NO. 494980 Approved For Release 2003/12/01 CIA-RDP78-05867A000301170012-5

| | | | | | | | | | |
|---------|-------|---------|-----------|---------|---------|---------|--|---------|-----|
| COUNTRY | USSR | | | | | | | | |
| AREA NO | A24AN | SUBJECT | AEB | SUBJECT | | SUBJECT | | SUBJECT | |
| | ZAPOR | ROZH | YE | | WASHING | | | | |
| DEPT. | | PF | "KOMMUNAR | | | | | | AUT |
| PLANT | | | | | | | | | |

, producing "Zaperozhets" autos.

(19) 25X1C

| DATE OF PHOTO | TYPE | QUALITY | CLASS | NO. OF CARDS | SO |
|---------------|------|---------|-------|--------------|----|
| Feb. 6/1 | 1 | 1 | 3 | 1 | |

CLASSIFICATION Approved For Release 2003/12/01 CIA-RDP78-05867A000301170012-5

PHOTO ANALYSIS REPORT

PHOTO NO. **494961** Approved For Release 2003/12/01 : CIA-RDP78-05867A000301170012-5

| AREA NO | SUBJECT | SUBJECT | SUBJECT | SUBJECT | SUBJECT | SUBJECT | SUBJECT | SUBJECT |
|---------|---------|---------|---------------------|---------|---------|---------|---------|---------|
| A 241N | AEB | | | | | | | |
| | 5 | Z H Y E | | | | | | |
| P | AT | 25 | " K O M M U N A R " | | | | | |
| L A N T | 45 | | | | | | | |

, producing "Zaporozhets" autos.

ILLEG

| DATE OF PHOTO | TYPE | QUALITY | CLASS | NO. OF CARDS |
|---------------|------|---------|-------|--------------|
| Feb. 6/ | 1 | 1 | | 1 |

(19)

CLASSIFICATION Approved For Release 2003/12/01 : CIA-RDP78-05867A000301170012-5

PHOTO NO. 494952 Approved For Release 2003/12/01 CIA-RDP78-05867A000301170012-5

| | | | | | | | |
|---------|-------------|---------|---------------|---------|--|-------------|-----|
| COUNTRY | USSR | | | | | | |
| AREA NO | A 249 N | SUBJECT | AEB | SUBJECT | | SUBJECT | |
| | Z A P O R O | | Z H ' Y E | | | M O D E L | O F |
| | L A T E S T | | " Z A P O R O | | | Z H E T S " | |
| | A U T O | | | | | | |

to be produced at "Kommunar" Auto Plant.

| | | | | | |
|---------------|------|---------|-------|--------------|-------|
| DATE OF PHOTO | TYPE | QUALITY | CLASS | NO. OF CARDS | 25X1C |
| Feb. 61 | 0 | 1 | 3 | 1 | |
| CAPTIONED BY | | | | CL | |


PHOTO NO. 494953 Approved For Release 2003/12/01 CIA-RDP78-05867A000301170012-5

| | | | | | | | | | |
|---------|-----------------------|---------|----------|-----|-----------|--|--|--|--|
| COUNTRY | USSR | | PROVINCE | | | | | | |
| AREA NO | A 249 N | SUBJECT | AEB | | | | | | |
| | Z A P O | R O | Z H' Y E | | | | | | |
| | L A T E S T | " | Z A P O | R O | Z H E T S | | | | |
| | E O N V E R T I B L E | | | | | | | | |

to be produced at "Kommunar" Auto Plant.

(19)

25X1C



| DATE OF PHOTO | TYPE | QUALITY | CLASS | NO. OF CARDS |
|---------------|------|---------|-------|--------------|
| Feb. 6 1 0 | 1 | 3 | 1 | |

CLASSIFIED BY: CL

PHOTO NO. 494964 Approved For Release 2003/12/01 : CIA-RDP78-05867A000301170012-5

| | | | | | | | |
|-----------|----------------|-----------------|----|-------------|----|-----------|----|
| COUNTRY | USSR | | | | | | |
| AREA NO. | L 222N AKE AEL | | | | | | |
| | 5 | | 10 | | 15 | | 20 |
| K I E V | | . 5 - T O N | | " K I E V " | | T R U | |
| C K | 25 | P R O D U C E D | 30 | A T | 35 | M O T O R | 40 |
| C Y C L E | 45 | P L A N T | 50 | | | | |

; contains motorcycle motor "K-750" and travels up to 70 km. per hr.

| | | | | | |
|---------------|------|---------|-------|--------------|-------|
| DATE OF PHOTO | TYPE | QUALITY | CLASS | NO. OF CARDS | 25X1C |
| Feb. 61 | 2 | 1 | 2 | 2 | |
| CAPTIONED BY | | | | CL | |

PHOTO NO. 49496 Approved For Release 2003/12/01 CIA-RDP78-05867A000301170012-5

| | | | | | | | | | |
|---------|-----------|---------|-----|----------|-----|----------|-------------|-----------|----|
| COUNTRY | | USSR | | PROVINCE | | LATITUDE | | LONGITUDE | |
| AREA NO | B 233N | SUBJECT | AKE | SUBJECT | AEB | SUBJECT | | SUBJECT | |
| | K I E V | | 5 | | 10 | | " K I E V " | | 15 |
| | C K | | 25 | | 30 | | A T | | 35 |
| | C Y C L E | | 45 | | 50 | | P L A N T | | 40 |
| | | | | | | | | | 20 |
| | | | | | | | | | 40 |

contains motorcycle motor
"K-750" & travels up to
70 km per hr.

25X1C

| DATE OF PHOTO | TYPE | QUALITY | CLASS | NO. OF CARDS |
|---------------|------|---------|-------|--------------|
| Feb. 61 | 2 | 1 | 3 | 2 |

CLASSIFICATION Approved For Release 2003/12/01 CIA-RDP78-05867A000301170012-5

PHOTO ANALYSIS REPORT

PHOTO NO. 49496 Approved For Release 2003/12/01 CIA-RDP78-05867A000301170012-5

| | | | | | | | |
|----------|--------|---------|-----|---------|-----|------------|----|
| COUNTRY | USSR | | | | | | |
| AREA NO. | B 233N | SUBJECT | AKE | SUBJECT | KEV | SUBJECT | |
| | KIEV | | .5 | T | N | TRUCK | PR |
| | ODUCED | | | | | MOTORCYCLE | |
| | PLANT | | | | | | |

weight - 550 kilos, speed - 80 km. per hr.

| | | | | | | | | | |
|-----------------|---------|------|---|---------|---|-------|---|--------------|---|
| DATE OF PHOTO | Aug. 60 | TYPE | 2 | QUALITY | 1 | CLASS | 3 | NO. OF CARDS | 2 |
| CAPTIONED BY CL | | | | | | | | | |

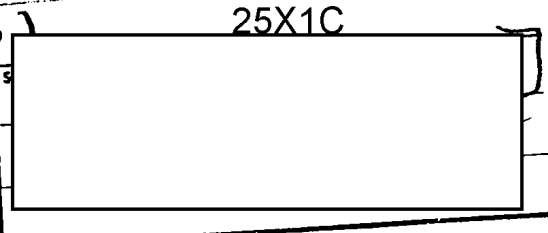


PHOTO NO. 494967 Approved For Release 2003/12/01 (CIA-RDP78-05867A000301170012-5)

| | | | | | | | | | | | | | |
|---------|---------------|---------|---------|----------|-------------|----------|-------|---------|--|-----------|--|----------|-----|
| COUNTRY | | USSR | | PROVINCE | | LATITUDE | | 53 15 N | | LONGITUDE | | 158 49 E | |
| AREA NO | D 194 N | SUBJECT | AK3 | SUBJECT | DID | SUBJECT | | SUBJECT | | SUBJECT | | SUBJECT | |
| | A V A C H A, | | | | S I P K A | | (N R) | | | | | H E L | |
| | I C O P T E R | | | | F L Y I N G | | | | | | | T O | M A |
| | I N | | E A M P | | | | | | | | | | |

in vicinity, situated 1200 meters above sea level.

| | | | | | | |
|---------------|-----|------|---------|-------|--------------|-------|
| DATE OF PHOTO | | TYPE | QUALITY | CLASS | NO. OF CARDS | 25X1C |
| Jan. | 6 1 | 4 | 2 | 3 | 2 | |
| CAPTIONED BY | | | | | | |

PHOTO NO. 494968 Approved For Release 2001/12/01 CIA-RDP78-05867A000301170012-5

COUNTRY USSR PROVINCE

| AREA NO | SUBJECT | SUBJECT | SUBJECT | SUBJECT | SUBJECT | SUBJECT | SUBJECT |
|------------------|---------|-------------|---------|-----------|---------|---------|---------|
| D 194 N | BEL | BEL | | | | | |
| A V A C H A | | S O P K A | | (N R) | | M A G | |
| N E T I C | | S U R V E Y | | B E I N G | | | |
| O N D U C T E D. | | | | | | | |

| DATE OF PHOTO | TYPE | QUALITY | CLASS | NO. OF CARDS |
|---------------|------|---------|-------|--------------|
| Jan. 61 | 2 | 1 | 3 | 2 |

CLASSIFIED BY (4, 8) 25X1C

CLASSIFICATION Approved For Release 2001/12/01 CIA-RDP78-05867A000301170012-5


PHOTO NO. 494969 Approved For Release 2003/12/01 : CIA-RDP78-05867A000301170012-5

COUNTRY USSR

| AREA NO | SUBJECT | SUBJECT | SUBJECT | SUBJECT | SUBJECT | SUBJECT | SUBJECT |
|---------|-------------|---------|-----------------|---------|---------|---------|---------------------|
| C 154N | HEL | | | | | | |
| | G O R K I Y | | A S S E M B L Y | | | | C O N |
| | V E Y E R | | F O R | | | | L I G H T - W E I G |
| | H T | | A U T O S | | | | |

at Gor'kiy Auto Plant.

25X1C



| DATE OF PHOTO | TYPE | QUALITY | CLASS | NO. OF CARDS |
|---------------|------|---------|-------|--------------|
| Febr. 61 | 1 | 1 | 3 | 1 |

CAPTIONED BY CL

Approved For Release 2003/12/01 : CIA-RDP78-05867A000301170012-5

PHOTO NO. 494970
 Approved For Release 2003/12/01 CIA-RDP78-05867A000301170012-5
 LOT NO. 2371
 MAP REFERENCE
 LATITUDE 42 00N
 LONGITUDE 80 00E

| | | | | | | | |
|---------|-------------|---------|---------------------|---------|---------|---------|---------|
| COUNTRY | USSR | | | | | | |
| AREA NO | B 329 N | SUBJECT | 329 B43 | SUBJECT | SUBJECT | SUBJECT | SUBJECT |
| | 5 | 10 | 15 | 20 | 25 | 30 | 35 |
| | T I E N | S H A N | M O U N T A I N S | | | | |
| | 40 | 45 | 50 | | | | |
| | A P A N E L | O N | I N S T A L L A T I | | | | |
| | 55 | 60 | | | | | |
| | A N | [F O R | C O S. P.] | | | | |

Scientific worker
 T. Danilova
 reads

which investigates cosmic
 particles at ~~human being~~ scientific station
 (altitude 3,333 meters).
 25X1C

| DATE OF PHOTO | TYPE | QUALITY | CLASS | NO. OF CARDS |
|---------------|------|---------|-------|--------------|
| | 1 | 1 | 3 | 1 |
| CAPTIONED BY | | | | |
| | | | | CL |

PHOTO NO. 494971 Approved For Release 2003/12/01 CIA-RDP78-05867A000301170012-5

| | | | | | | | | | | |
|---------|-------------------------------------|---------|-----|---------|--------------------|---------|---------|---------|---------|---------|
| COUNTRY | USSR | | | | | | | | | |
| AREA NO | A 250 N | SUBJECT | AHS | SUBJECT | BSI B81 | SUBJECT | SUBJECT | SUBJECT | SUBJECT | SUBJECT |
| | | 5 | | 10 | | 15 | | 20 | | |
| | | 25 | | 30 | | 35 | | 40 | | |
| | | 45 | | 50 | | | | | | |
| | K I S H I N E V E X P O S E D S A | | | | | | | | | |
| | M P L E S O F R A D I O A C T I V E | | | | | | | | | |
| | P A R T I C L E S | | | | | | | | | |

Physiologist [redacted] works with [redacted]

in protective chamber
 Particles will be
 used to fight
 phylloxera.

of Moldavian Inst.
 of Horticulture (4,9)

25X1C

| | | | | |
|---------------|------|---------|-------|--------------|
| DATE OF PHOTO | TYPE | QUALITY | CLASS | NO. OF CARDS |
| | 1 | 1 | 3 | 2 |

CLASSIFICATION Approved For Release 2003/12/01 CIA-RDP78-05867A000301170012-5

PHOTO ANALYSIS REPORT

PHOTO NO. 494972 Approved For Release 2003/12/01 : CIA-RDP78-05867A000301170012-5

COUNTRY USSR PROVINCE

AREA NO. SUBJECT AHC AHY SUBJECT SUBJECT SUBJECT SUBJECT SUBJECT 25X1

HARP OONIST
 OV ABOARD WHALING SH
 IP ALEUT

ship which is prob.
 part of ALEUT whaling flotilla.

(24, 30)

| DATE OF PHOTO | TYPE | QUALITY | CLASS | NO. OF CARDS |
|---------------|------|---------|-------|--------------|
| Sept. 60 | 2 | 1 | 3 | 2 |

CAPTIONED BY *ll*

Approved For Release 2003/12/01 : CIA-RDP78-05867A000301170012-5

PHOTO NO. 494973 Approved For Release 2003/12/01 : CIA-RDP78-05867A000301170012-5

| COUNTRY | AREA NO | SUBJECT | SUBJECT | SUBJECT | SUBJECT | SUBJECT | SUBJECT | SUBJECT |
|---------|---------|------------|---------|----------|---------|---------|---------|---------|
| USSR | N | AL3 | BBB | | | | | |
| | | 5 | 10 | 15 | 20 | 25 | 30 | 35 |
| | | SCIENTIFIC | | RESEARCH | | | | |
| | | VESEL | A. I. | VOYEYKOV | | | | |
| | | 45 | 50 | | | | | |

Which contains 40 ^{equipped} laboratories.

| DATE OF PHOTO | TYPE | QUALITY | CLASS | NO. OF CARDS | REMARKS |
|---------------|------|---------|-------|--------------|---------|
| Aug. 59 | 4 | 1 | 3 | 2 | 25X1C |
| CAPTIONED BY | | | | EL | |

PHOTO NO. 494974 Approved For Release 2003/12/01 : CIA-RDP78-05867A000301170012-5

| AREA NO | SUBJECT | SUBJECT | SUBJECT | SUBJECT | SUBJECT | SUBJECT | SUBJECT | SUBJECT |
|---------------|---------|---------|---------|---------|---------|---------|---------|---------|
| C 250N | B43 | B31 | | | | | | |
| | 5 | | 10 | | | 15 | | 20 |
| PARTIZANSKOYE | | | | | | | | |
| TELESCOPE | 25 | | 30 | | | 35 | | 40 |
| RECORD | 45 | | 50 | | | | | |
| | | SUN | | R. | | | | |

Sun's radiation at time of eclipse.

25X1C

(4 23)

| DATE OF PHOTO | TYPE | QUALITY | CLASS | NO. OF CARBS |
|---------------|------|---------|-------|--------------|
| 15 Feb. | 61 | 11 | 3 | 2 |

CAPTIONED BY CL

Approved For Release 2003/12/01 : CIA-RDP78-05867A000301170012-5

PHOTO NO. 49497 Approved For Release 2003/12/01 CIA-RDP78-05867A000301170012-5

| | | | | | | | | | |
|---------|--------|---------|-----|---------|-----|---------|--|---------|--|
| COUNTRY | USSR | | | | | | | | |
| AREA NO | C239 N | SUBJECT | A4C | SUBJECT | DID | SUBJECT | | SUBJECT | |
| | 15 | | | | | | | | |
| | 20 | | | | | | | | |
| | 25 | | | | | | | | |
| | 30 | | | | | | | | |
| | 35 | | | | | | | | |
| | 40 | | | | | | | | |
| | 45 | | | | | | | | |
| | 50 | | | | | | | | |

CONST
UNDERWAY AT
BUKHTARMINSKAYA

25X1C

| DATE OF PHOTO | TYPE | QUALITY | CLASS | NO. OF CARDS |
|---------------|------|---------|-------|--------------|
| AUG. 60 | 3 | 2 | 3 | 2 |

CAPTIONED BY CL

194976

Approved For Release 2003/12/01 : CIA-RDP78-05867A000301170012-5

| | | | | | | | | | |
|------------|---|----------|-----|-----------|-----|-------------|--|------------------|--|
| COUNTRY | | USSR | | PROVINCE | | LATITUDE | | LONGITUDE | |
| AREA NO | N | SUBJECT | B31 | SUBJECT | B61 | SUBJECT | | SUBJECT | |
| ULTRASONIC | | PORTABLE | | APPARATUS | | FOR HEALING | | G [ASTHMA, ETC.] | |

↓ sciatica, neuralgia, furunculosis, arthritis, bronchial asthma, sclerosis and other ills; has high-frequency generator and ultrasonic piezoconverter. (4, 23) 25X1C

| DATE OF PHOTO | TYPE | QUALITY | CLASS | NO. OF CARDS |
|---------------|------|---------|-------|--------------|
| Jan. 61 | 1 | 1 | 3 | 2 |

Approved For Release 2003/12/01 : CIA-RDP78-05867A000301170012-5

PHOTO ANALYSIS REPORT

PHOTO NO. 49497 Approved For Release 2003/12/01 : CIA-RDP78-05867A000301170012-5

COUNTRY USSR PROVINCE

| | | | | | | | | |
|-------------|---------|---------|---------|---------|---------|---------|---------|---------|
| AREA NO | SUBJECT | SUBJECT | SUBJECT | SUBJECT | SUBJECT | SUBJECT | SUBJECT | SUBJECT |
| N | AEB | | | | | | | |
| | 5 | | 10 | | 15 | | 20 | 25 |
| LATEST | | MODEL | | ZIL | | 3 | | V |
| | 25 | | 30 | | 35 | | 40 | 45 |
| CONVERTIBLE | | | 50 | | | | | |

with 200 hp. motor.

| | | | | | |
|--|------|---------|-------|---------------|-------|
| DATE OF PHOTO | TYPE | QUALITY | CLASS | NO. OF COPIES | 25X1C |
| Feb. 61 | 2 | 1 | 3 | 1 | |
| CAPTIONED BY | | | | | |
| Approved For Release 2003/12/01 : CIA-RDP78-05867A000301170012-5 | | | | | |

PHOTO NO. 494978
 Approved For Release 2003/12/01 : CIA-RDP78-05867A000301170012-5

| | | | | | | | | | |
|----------------------|------|-----|-----|-----|--|--|--|--|--|
| COUNTRY | USSR | | | | | | | | |
| AREA NO | N | B31 | ACT | AL1 | | | | | |
| ELECTRICAL FLOATING | | | | | | | | | |
| DREDGE USED TO PROCE | | | | | | | | | |
| SS PLACER [G.D.] | | | | | | | | | |


*Distorted
 etc of*

gold. The finished product
 will be produced in 1962.

25X1C

(25, 14, 23)

| DATE OF PHOTO | TYPE | QUALITY | CLASS | NO. OF CARDS |
|---------------|------|---------|-------|--------------|
| Feb. 61 | 0 | 1 | 3 | 2 |



CLASSIFICATION Approved For Release 2003/12/01 : CIA-RDP78-05867A000301170012-5 (20)

PHOTO NO. 494980
 Approved For Release 2003/12/01 : CIA-RDP78-05867A000301170012-5
 MAP REFERENCE 28
 LATITUDE 20
 LONGITUDE 7012.22 E

| COUNTRY | INDIA | | PROVINCE SAURASHTRA | | | |
|---------|---------|---------|---------------------|---------|---------|---------|
| AREA NO | SUBJECT | SUBJECT | SUBJECT | SUBJECT | SUBJECT | SUBJECT |
| 3750 | ALA | ALG | | | | 20 |
| V E R E | V A L | | 10 | P O R T | 15 | |
| | | | 25 | | 35 | 40 |
| | | | 45 | | | |
| | | | 50 | | | |

(30)

| DATE OF PHOTO | TYPE | QUALITY | CLASS | NO. OF CARDS | SOURCE OF PHOTOGRAPH |
|---------------|------|---------|-------|--------------|----------------------|
| | 4 | 2 | 4 | 2 | PICTURESQUE GUJARAT |

CLASSIFICATION Approved For Release 2003/12/01 : CIA-RDP78-05867A000301170012-5 GPO 918791

Approved For Release 2003/12/01 : CIA-RDP78-05867A000301170012-5

PHOTO NO. 494981

P 2721

MAP REFERENCE

LATITUDE

LONGITUDE

| COUNTRY | PROVINCE | SUBJECT | SUBJECT | SUBJECT | SUBJECT | SUBJECT | SUBJECT | SUBJECT |
|---------|------------|---------|---------|---------|---------|---------|---------|---------|
| INDIA | SAURASHTRA | | | | | | | |
| AREA NO | | | | | | | | 20 |
| 3750 | CIL | | | 10 | | | 15 | |
| D | W | A | R | K | A | | | 40 |
| | | | | 30 | | | 35 | |
| | | | | 50 | | | | |
| | | | | 45 | | | | |

(7,10)

| DATE OF PHOTO | TYPE | QUALITY | CLASS | NO. OF CARDS | SOURCE OF PHOTOGRAPH |
|---------------|------|---------|-------|--------------|----------------------|
| | 4 | 2 | 4 | 1 | PICTURESQUE GUJARAT |

Approved For Release 2003/12/01 : CIA-RDP78-05867A000301170012-5 GPO 918791

FORM NO. 174 982

Approved For Release 2003/12/01

MAP REFERENCE

CIA-RDP78-05867A000301170012-5

LATITUDE

LONGITUDE

17° 33' N 73° 52' E

| COUNTRY | INDIA | PROVINCE | BOMBAY | SUBJECT | SUBJECT | SUBJECT | SUBJECT | SUBJECT | SUBJECT |
|---------|-----------|----------|--------|---------|---------|---------|---------|---------|---------|
| AREA NO | 275U | SUBJECT | AJD | SUBJECT | A42 | | | | |
| | P O O N A | | (N R) | | | | | | |
| | M | | | | | | | | |
| | | | | | | | | | |
| | | | | | | | | | |
| | | | | | | | | | |
| | | | | | | | | | |
| | | | | | | | | | |
| | | | | | | | | | |
| | | | | | | | | | |

(17, 24)

(middle)

| DATE OF PHOTO | TYPE | QUALITY | CLASS | NO. OF CARDS | SOURCE OF PHOTOGRAPH |
|---------------|------|---------|-------|--------------|-------------------------|
| | 4 | 2 | 4 | 2 | GLIMPSES OF MAHARASHTRA |
| CAPTIONED BY | | | | | |
| MAG | | | | | |

Approved For Release 2003/12/01 : CIA-RDP78-05867A000301170012-5 GPO 918791

PHOTO NO. 494983 Approved For Release 2003/12/01 : CIA-RDP78-05867A000301170012-5
 MAP REFERENCE P 2721 LATITUDE 17° 25' N LONGITUDE 73° 54' E

COUNTRY INDIA PROVINCE BOMBAY

| AREA NO | SUBJECT | SUBJECT | SUBJECT | SUBJECT | SUBJECT | SUBJECT | SUBJECT |
|------------|---------|---------|---------|---------|-----------------|---------|--------------------------------|
| 275U | A42 | AJD | | | | | |
| N A \$ I K | (N R) | | | 10 | G A U G E | | T O W E |
| R O F | | | | 25 | G A N G A P U R | 35 | D A M |
| N E | | | | 45 | L A R G E | 50 | \$ T E A R T H E N D A M S I N |

WORLD.

(17, 24)

(top)

| DATE OF PHOTO | TYPE | QUALITY | CLASS | NO. OF CARDS | SOURCE OF PHOTOGRAPH |
|---------------|------|---------|-------|--------------|-------------------------|
| | 4 | 2 | 4 | 2 | GLIMPSES OF MAHARASHTRA |

CLASSIFICATION Approved For Release 2003/12/01 : CIA-RDP78-05867A000301170012-5 GPO 916791

PHOTO NO.

494984

Approved For Release 2003/12/01

MAP REFERENCE

NIS 612

LATITUDE

17° 00' 12.5"

LONGITUDE

73° 54' E

COUNTRY

INDIA

PROVINCE

BOMBAY

AREA NO

275 U

SUBJECT

D39

SUBJECT

AKW

SUBJECT

(NR)

SUBJECT

SUBJECT

SUBJECT

SUBJECT

SUBJECT

A

L

I

B

A

G

(NR)

B

R

I

D

G

E

A

C

R

O

\$

\$

D

H

A

R

M

A

T

A

R

C

R

E

E

K

20

40

10

15

30

35

45

50

(center)

(28, 29)

| DATE OF PHOTO | TYPE | QUALITY | CLASS | NO. OF CARDS | SOURCE OF PHOTOGRAPH |
|---------------|------|---------|-------|--------------|-------------------------|
| | 4 | 2 | 4 | 2 | GLIMPSES OF MAHARASHTRA |

CLASSIFICATION

Approved For Release 2003/12/01 : CIA-RDP78-05867A000301170012-5 GPO 918791

CAPTIONED BY
JMS

PHOTO ANALYSIS REPORT

PHOTO NO. 494985 Approved For Release 2003/12/01 : CIA-RDP78-05867A000301170012-5 06E
 MAP REFERENCE NIS GAE 21
 LATITUDE 17 29 25
 LONGITUDE 79 06 E

| | | | | | | | | | | | | | | | | | |
|---------|--|-------|--|----------|--|-----|--|---------|--|----------------|--|---------|--|---------|--|---------|--|
| COUNTRY | | INDIA | | PROVINCE | | | | | | MADHYA PRADESH | | | | | | | |
| AREA NO | | 125 U | | SUBJECT | | A4G | | SUBJECT | | A4F | | SUBJECT | | SUBJECT | | SUBJECT | |
| N | | A | | G | | P | | U | | R | | (N R) | | K | | H | |
| D | | A | | T | | H | | E | | R | | M | | A | | L | |
| T | | I | | O | | N | | | | | | | | P | | O | |
| | | | | | | | | | | | | | | W | | E | |
| | | | | | | | | | | | | | | R | | \$ | |
| | | | | | | | | | | | | | | T | | A | |

(17) (lower)

| | | | | | | | | | | | |
|----------------|--|--------------|--|---------|--|-------|--|--------------|--|-------------------------|--|
| DATE OF PHOTO | | TYPE | | QUALITY | | CLASS | | NO. OF CARDS | | SOURCE OF PHOTOGRAPH | |
| | | 4 | | 2 | | 4 | | 2 | | GLIMPSES OF MAHARASHTRA | |
| CLASSIFICATION | | CAPTIONED BY | | | | | | | | | |

PHOTO NO. 494986
 APPROVED FOR RELEASE 2003/12/01: CIA-RDP78-05867A000301170012-5
 MAP REFERENCE: 72N 72 50E

| | | | | | | | | | |
|---------|-------|-----|-----------------|---|---------|---------|---------|---------|---------|
| COUNTRY | INDIA | | PROVINCE BOMBAY | | SUBJECT | SUBJECT | SUBJECT | SUBJECT | SUBJECT |
| AREA NO | 275 U | AHP | | | | | | | |
| | B | O | M | A | Y | C | E | N | T |
| | Y | P | A | R | T | O | F | 2 | P |
| | P | A | N | O | R | A | M | A | |

(24, 25) (top)

| DATE OF PHOTO | TYPE | QUALITY | CLASS | NO. OF CARDS | SOURCE OF PHOTOGRAPH |
|---------------|------|---------|-------|--------------|-------------------------|
| | 4 | 2 | 4 | 1 | GLIMPSES OF MAHARASHTRA |

Approved For Release 2003/12/01 : CIA-RDP78-05867A000301170012-5

NO. 494987

P2721

MAP REFERENCE

LATITUDE

LONGITUDE

| | | | | | | | | | | | | | | | | | |
|---------|-------|-----|--------|---|---|---|---|----|---|---|---|---|---|---|---|---|---|
| COUNTRY | INDIA | | BOMBAY | | | | | | | | | | | | | | |
| AREA NO | 275U | AHP | | | | | | | | | | | | | | | |
| | B | O | M | B | A | Y | C | E | N | T | R | A | L | D | A | I | R |
| | Y | P | A | R | T | 2 | O | F | 2 | - | P | A | R | T | | | |
| | P | A | N | O | R | A | M | A. | | | | | | | | | |

(27, 25)

| DATE OF PHOTO | TYPE | QUALITY | CLASS | NO. OF CARDS | SOURCE OF PHOTOGRAPH |
|---------------|------|---------|-------|--------------|-------------------------|
| | 4 | 2 | 4 | 1 | GLIMPSES OF MAHARASHTRA |

Approved For Release 2003/12/01 : CIA-RDP78-05867A000301170012-5 GPO 918791

Approved For Release 2003/12/01 : CIA-RDP78-05867A000301170012-5

494985

P 2721

MAP REFERENCE

C

LATITUDE

22°

LONGITUDE

84° 53' E

INDIA

ORISSA

AREA NO

225 U

SUBJECT

A9F

SUBJECT

A3G

SUBJECT

ARI

SUBJECT

SUBJECT

SUBJECT

SUBJECT

SUBJECT

R O U R K E L A

B A T T E R Y

2 C O K E O V E N

P L T

I R O N

1 & T E E L W O R K S. BUILT WITH WEST

GERMAN AID.

(12)

| DATE OF PHOTO | TYPE | QUALITY | CLASS | NO. OF CARDS | SOURCE OF PHOTOGRAPH |
|---------------|------|---------|-------|--------------|------------------------------------|
| | 4 | 2 | 4 | *3 | INDIA CONSTRUCTION NEWS DEC '58 |

CLASSIFICATION

Approved For Release 2003/12/01 : CIA-RDP78-05867A000301170012-5

CAPTIONED BY

WMS

PHOTO ANALYSIS REPORT

PHOTO NO. 494989 Approved For Release 2003/12/01 : CIA-RDP78-05867A000301170012-5
 MAP REFERENCE C LATITUDE 20° 30' N LONGITUDE 84° 53' E

| | | | | | | | | | | | | | | | | | | | | | | | |
|---------|-------|-------------|-------------|-------------|---------|---------|---------|---------|---------|---------|----|---|---|---|----|---|---|---|---|----|---|---|---|
| COUNTRY | INDIA | | ORISSA | | | | | | | | | | | | | | | | | | | | |
| AREA NO | 225 U | SUBJECT A9F | SUBJECT A3J | SUBJECT AKI | SUBJECT | SUBJECT | SUBJECT | SUBJECT | SUBJECT | SUBJECT | | | | | | | | | | | | | |
| | R | O | U | A | K | E | L | A | 10 | B | Y | - | P | R | O | D | U | C | T | 20 | | | |
| | P | L | A | N | T | 25 | R | O | U | R | K | E | L | A | 35 | I | R | O | N | 40 | | | |
| | & | \$ | T | E | L | 45 | W | O | R | K | S. | B | U | I | L | T | W | I | T | H | W | E | S |

GERMAN AID

(8)(12)(15)

| | | | | | |
|----------------|--------------|---------|-------|--------------|-------------------------|
| DATE OF PHOTO | TYPE | QUALITY | CLASS | NO. OF CARDS | SOURCE OF PHOTOGRAPH |
| | 4 | 2 | 4 | 3 | INDIA CONSTRUCTION NEWS |
| | | | | | DEC '58 |
| CLASSIFICATION | CAPTIONED BY | | | | |
| | M.S. | | | | |

Approved For Release 2003/12/01 : CIA-RDP78-05867A000301170012-5

PHOTO NO. 494990

P 2721

MAP REFERENCE C

LATITUDE

LONGITUDE

22° 84.53 E

| | | | | | | | | | | | | | |
|---------|-------|---------|----------|---------|--------|---------|-----|---------|--|---------|---|---------|----|
| COUNTRY | INDIA | | PROVINCE | | ORISSA | | | | | | | | |
| AREA NO | 225 U | SUBJECT | A9F | SUBJECT | A4F | SUBJECT | ARI | SUBJECT | | SUBJECT | | SUBJECT | |
| | | | | | | | | | | | | | |
| | R | O | U | R | K | E | L | A | | I | R | O | N |
| | E | L | W | O | R | K | \$ | | | B | L | A | \$ |
| | A | C | E | - | G | A | \$ | | | C | L | E | A |

BUILT WITH WEST GERMAN AID

(8)(12)(17) (Top)

| DATE OF PHOTO | TYPE | QUALITY | CLASS | NO. OF CARDS | SOURCE OF PHOTOGRAPH |
|---------------|------|---------|-------|--------------|------------------------------------|
| | 4 | 2 | 4 | 3 | INDIA CONSTRUCTION NEWS DEC '58 |

Approved For Release 2003/12/01 : CIA-RDP78-05867A000301170012-5 GPO 918791

PHOTO ANALYSIS REPORT

PHOTO NO. 494991
 APPROVED FOR RELEASE 2003/12/01
 MAP REFERENCE C
 LATITUDE 20° 30' N
 LONGITUDE 84° 53' E
 CIA-RDP78-05867A000301170012-5

| | | | | | | | | | | |
|---------|-------|-------------|-------------|-------------|---|---|---|---|--|--|
| COUNTRY | INDIA | | ORISSA | | | | | | | |
| AREA NO | 225 U | SUBJECT AAF | SUBJECT ADI | SUBJECT ARI | | | | | | |
| | R | O | U | R | K | E | L | A | | |
| | N | G | | | | | | | | |
| | O | N | | | | | | | | |

ROURKELA
 PLANT,
 & STEEL WORKS. BUILT WITH WEST
 GERMAN AID

(15) (12) (8) *(center)*

| DATE OF PHOTO | TYPE | QUALITY | CLASS | NO. OF CARDS | SOURCE OF PHOTOGRAPH |
|---------------|------|---------|-------|--------------|------------------------------------|
| | 4 | 2 | 4 | 3 | INDIA CONSTRUCTION NEWS DEL '58 |

CLASSIFICATION Approved For Release 2003/12/01
 CIA-RDP78-05867A000301170012-5 GPO 918791

PHOTO NO. 494992
 MAP REFERENCE P 272
 APPROVED FOR RELEASE 2003/12/01 : CIA-RDP78-003867A000301170012-5
 LATITUDE 20° 34' N
 LONGITUDE 84° 53' E

COUNTRY INDIA PROVINCE ORISSA

| AREA NO | SUBJECT | SUBJECT | SUBJECT | SUBJECT | SUBJECT | SUBJECT | SUBJECT | SUBJECT |
|-----------------|------------|---------|---------|---------|---------|-----------------|---------|------------|
| 225U | A9F | ADI | ARI | | | | | |
| R O U R K E L A | | | | G A S | | C L E A N I | | |
| N G | P L A N T | | | | | R O U R K E L A | | I R |
| O N | \$ T E E L | | | | | WORKS | | BUILT WITH |

WEST GERMAN AID

(8, 12, 15)

(lower)

| DATE OF PHOTO | TYPE | QUALITY | CLASS | NO. OF CARDS | SOURCE OF PHOTOGRAPH |
|---------------|------|---------|-------|--------------|-------------------------------------|
| | 4 | 2 | 4 | 3 | INDIA CONSTRUCTION NEWS DEC 1958 |

CLASSIFICATION Approved For Release 2003/12/01 : CIA-RDP78-003867A000301170012-5 GPO 918791

PHOTO NO. 494995 Approved For Release 2003/12/01 : CIA-RDP78-002867A000301170012-5
 MAP REFERENCE P2721 LATITUDE 21 24 53 E

| | | | | | | | | | |
|---------|-------|-----|--------|-----|---------|---------|---------|---------|---------|
| COUNTRY | INDIA | | ORISSA | | SUBJECT | SUBJECT | SUBJECT | SUBJECT | SUBJECT |
| AREA NO | 225U | A9F | ARI | A4F | AGP | | | | |
| | R | O | U | R | K | E | L | A | |
| | M | A | L | | P | O | W | E | R |
| | R | K | E | L | A | | I | R | O |

WEST GERMAN AID.

(8, 12, 12)

top

| DATE OF PHOTO | TYPE | QUALITY | CLASS | NO. OF CARDS | SOURCE OF PHOTOGRAPH |
|---------------|------|---------|-------|--------------|-------------------------------------|
| | 4 | 2 | 4 | 4 | INDIA CONSTRUCTION NEWS DEC 1958 |

CLASSIFICATION Approved For Release 2003/12/01 : CIA-RDP78-002867A000301170012-5 GPO 918791

PHOTO NO. 494995
 Approved For Release 2003/12/01 : CIA-RDP78-05867A000301170012-5
 MAP REFERENCE P. 72
 LATITUDE 21° 34' N
 LONGITUDE 84° 53' E

| COUNTRY | INDIA | PROVINCE | ORISSA | SUBJECT | SUBJECT | SUBJECT | SUBJECT | SUBJECT |
|---------|-----------------|----------|--------|---------|---------|---------|---------|---------|
| AREA NO | 225U | SUBJECT | A9F | SUBJECT | AL1 | | | |
| | R O U R K E L A | | | | | | | |
| | I N G | | | | | | | |
| | I R O N | | | | | | | |

WITH WEST GERMAN AID.

(bottom)

(8,12)

| DATE OF PHOTO | TYPE | QUALITY | CLASS | NO. OF CARDS | SOURCE OF PHOTOGRAPH |
|---------------|------|---------|-------|--------------|-------------------------------------|
| | 4 | 2 | 4 | 2 | INDIA CONSTRUCTION NEWS DEC 1958 |

CLASSIFICATION Approved For Release 2003/12/01 : CIA-RDP78-05867A000301170012-5 GPO 918791

PHOTO NO. 494996 Approved For Release 2003/12/01 : CIA-RDP78-05867A000301170012-5
 MAP REFERENCE P 2721 LATITUDE 20° 11' 24" N LONGITUDE 84° 53' E

| | | | | | | | | | |
|---------|-------|-------------|-------------|-------------|---|---|---|---|----|
| COUNTRY | INDIA | | ORISSA | | | | | | |
| AREA NO | 225U | SUBJECT A9F | SUBJECT ABP | SUBJECT ARI | | | | | |
| | R | 0 | U | R | K | E | L | A | |
| | L | L | \$ | U | C | R | 0 | U | R |
| | \$ | T | E | L | W | O | R | K | S. |

BUILT WITH WEST GERMAN AID.

(8,12)

(top)

| DATE OF PHOTO | TYPE | QUALITY | CLASS | NO. OF CARDS | SOURCE OF PHOTOGRAPH |
|---------------|------|---------|-------|--------------|-------------------------------------|
| | 4 | 2 | 4 | 3 | INDIA CONSTRUCTION NEWS DEC 1958 |

CLASSIFICATION Approved For Release 2003/12/01 : CIA-RDP78-05867A000301170012-5 GPO 918791

194997

Approved For Release 2003/12/01

MAP REFERENCE

LATITUDE

LONGITUDE

P 2721

CIA-RDP78-05867A000301170012-5

84 53 E

| COUNTRY | INDIA | PROVINCE | ORISSA | SUBJECT | SUBJECT | SUBJECT | SUBJECT | SUBJECT |
|---------|-----------------|----------|--------|---------|---------|---------|---------|---------|
| AREA NO | 225U | SUBJECT | AR1 | | | | | |
| | R O U R K E L A | | | | | | | |
| | P A I R | | | | | | | |
| | R O N | | | | | | | |

(3,12) (center)

| DATE OF PHOTO | TYPE | QUALITY | CLASS | NO. OF CARDS | SOURCE OF PHOTOGRAPH |
|---------------|------|---------|-------|--------------|-------------------------------------|
| | 4 | 2 | 4 | 2 | INDIA CONSTRUCTION NEWS DEC 1958 |

Approved For Release 2003/12/01 : CIA-RDP78-05867A000301170012-5 GPO 918791

PHOTO ANALYSIS REPORT

PHOTO NO. 19499
 Approved For Release 2003/12/01 : CIA-RDP78-05867A000301170012-5
 MAP REFERENCE P2721
 LATITUDE 20° 12' 53" E
 LONGITUDE 85° 53' E

COUNTRY INDIA PROVINCE ORISSA

| AREA NO | SUBJECT | SUBJECT | SUBJECT | SUBJECT | SUBJECT | SUBJECT | SUBJECT | SUBJECT |
|---------|-----------|---------|---------|---------|---------|---------|---------|---------|
| 225U | A9F | A4Q | A4L | | | | | |
| R O U R | K E L A | | | 1 | R O N | | | |
| E L | W O R K | | | 3 | 2 / 3 | 3 | | |
| A I N | R E C I E | | | | | | | |

V I N G SUB-STATION FOR
 HIRAKUD POWER
 (12,17) (bottom)

| DATE OF PHOTO | TYPE | QUALITY | CLASS | NO. OF CARDS | SOURCE OF PHOTOGRAPH |
|---------------|------|---------|-------|--------------|-------------------------------------|
| | 4 | 2 | 4 | 3 | INDIA CONSTRUCTION NEWS DEC 1954 |

CLASSIFICATION Approved For Release 2003/12/01 : CIA-RDP78-05867A000301170012-5 GPO 918791