

PHOTO NO.	Approved For Release 2000/04/13 : CIA-RDP78-05867A000301160024-3		LOT NO.	72813	MAP REFERENCE	LATITUDE	LONGITUDE
COUNTRY	USSR		PROVINCE				
AREA NO	N	SUBJECT	SUBJECT	SUBJECT	SUBJECT	SUBJECT	SUBJECT
	3	C	U				
	5	B	R	I	D	G	E
	10	O	F	T	-	4	3
	15	C	L	A	S	S	
	20						
	25	M	I	N	E	S	W
	30	E	E	P	E	R	
	35	P	E	N	D	A	N
	40	T					
	45	N	O.	1	5	3	
	50						
, BERTHED AT EAST QUAY OF INNER HARBOR AT POTI							
3, 8, 30							
DATE OF PHOTO	TYPE	QUALITY	CLASS	NO. OF CARDS	SOURCE OF PHOTOGRAPH		
25 APR 61	4	2	B	1	25X1A		
CLASSIFICATION				CAPTIONED BY			
Approved For Release 2000/04/13 : CIA-RDP78-05867A000301160024-3				C2			
PHOTO ANALYSIS REPORT							
FORM NO. 174 USE PREVIOUS EDITIONS							
(20)							

PHOTO NO. 491304 LOT NO. 28000123 MAP REFERENCE APPROVED FOR RELEASE 2000/04/25 : CIA-RDP78-05867A000301160024-3 LATITUDE LONGITUDE

COUNTRY USSR PROVINCE

AREA NO	SUBJECT	SUBJECT	SUBJECT	SUBJECT	SUBJECT	SUBJECT	SUBJECT	SUBJECT
N	3CU	384						
	BRIDGE	OF						
	MINE	SWEEPER,						
	PENDANT							
	NO.	153						

BERTHERED AT EAST QUAY OF INNER HARBOR AT POTI

DATE OF PHOTO	TYPE	QUALITY	CLASS	NO. OF CARDS	SOURCE OF PHOTOGRAPH
22 APR 61	4	2	B	2	25X1A
CLASSIFICATION				CAPTIONED BY	
SINFICC				CZ	

PHOTO NO. 491305 LOT NO. P2613 MAP REFERENCE E LATITUDE 43 02N LONGITUDE 41 40E  
 Approved For Release 2000/04/25 : CIA-RDP78-05867A000301430024-3

COUNTRY USSR PROVINCE

AREA NO.	SUBJECT	SUBJECT	SUBJECT	SUBJECT	SUBJECT	SUBJECT	SUBJECT	SUBJECT
B324N	CG	3CG	3C2					
POTI	5	10	15	20				
- 4/23	25	30	35					
R,	45	50						
PENDANT NO 153, AND HARBOR LAUNCH, PENDANT NO. GPB-165, BERTHED AT EAST QUAY OF INNER HARBOR.								
ILLEGIB								



DATE OF PHOTO	TYPE	QUALITY	CLASS	NO. OF CARDS	SOURCE OF PHOTOGRAPH
22 APR 61	4	2	B	3	25X1A

CLASSIFICATION S/NF/CC CAPTIONED BY CZ

Approved For Release 2000/04/25 : CIA-RDP78-05867A000301160024-3

PHOTO NO. 191306 LOT NO. P2013 MAP REFERENCE LATITUDE 42 09N LONGITUDE 41 40E  
 Approved For Release 2000/04/25 : CIA-RDP78-05867A000301160024-3

COUNTRY USSR PROVINCE

AREA NO	SUBJECT	SUBJECT	SUBJECT	SUBJECT	SUBJECT	SUBJECT	SUBJECT	SUBJECT
B.324N	ALA	C2G	3CG	3C2				
POTI	5	LK	10	ING	E	15	AT	T-4
3	25	CLAS	30	S	M	35	NE	SWE E P E R
PEN	45	DAN	50	T	#1	53	, AND AUXILIARY	
CRAFT, PENDANT NO. <u>VM-85</u> , BERTHED								
AT <u>EAST QUAY</u> OF <u>INNER HARBOR</u> .								

DATE OF PHOTO	TYPE	QUALITY	CLASS	NO. OF CARDS	SOURCE OF PHOTOGRAPH
22 APR 61	4	2	B	4	25X1A
CAPTIONED BY					

PHOTO NO. 101307  
Approved For Release 2000/04/25 : CIA-RDP78-05867A000301160024-3

LOT NO. P2613  
MAP REFERENCE 6  
LATITUDE 42 09N  
LONGITUDE 41 40E

COUNTRY	USSR							
AREA NO.	SUBJECT	SUBJECT	SUBJECT	SUBJECT	SUBJECT	SUBJECT	SUBJECT	SUBJECT
B324N	3C2							
POTI								
DEGAUSSING								
SHIP								
								ILLEGIB



DATE OF PHOTO 27 APR 61  
TIME 4 2 0 1  
CLASSIFICATION S/NF/OC  
CAPTIONED BY [REDACTED]

Approved For Release 2000/04/25 : CIA-RDP78-05867A000301160024-3

Approved For Release 2000/04/25 : CIA-RDP78-05867A000301160024-3

PHOTO NO.	LOT NO.	MAP REFERENCE	LATITUDE	LONGITUDE
49150	B2619	C	42 09N	41 40E
COUNTRY: USSR				
AREA NO.	SUBJECT	SUBJECT	SUBJECT	SUBJECT
B344N	3CG	ALA		
POTI		LKING	SSW	SO
		CLASS	SUB	CHASER, P
PENDANT NO. 697, BEING DEPERMED BY SEKSTAN-CLASS DEGAUSSING/DEPERMING SHIP, PENDANT NO. SBR-164, IN THE SOUTH HARBOR. PART 2 OF 3 PART PANORAMA SEE CIA THRU CIA				
3, 30				
DATE OF PHOTO	TYPE	QUALITY	CLASS	NO. OF CARDS
22 APR 61	4	2	B	2
SOURCE OF PHOTOGRAPH: 25X1A				
CAPTIONED BY: S/N/F/C				
Approved For Release 2000/04/25 : CIA-RDP78-05867A000301160024-3				

PHOTO NO.	Approved For Release 2000/04/25 : CIA-RDP78-05867A000301160024-3	LOT NO.	20043	MAP REFERENCE		LATITUDE	42 09N	LONGITUDE	41 40 E
COUNTRY	USSR		PROVINCE						
AREA NO.	B324N	SUBJECT	3CG	SUBJECT		SUBJECT		SUBJECT	
	POTI			LINKING		S3	W		
	1-CLASS			SUB		CHASER			P
	ENDANT			NO. 697		BEING DEPERMED			
	BY SEKSTAN-CLASS DEGAUSSING/DEPERMING								
	SHIP, PENDANT NO. SBR-164, IN THE								
	SOUTH HARBOR. PART 3 OF 3 PART								
	PANORAMA SEE CIA — THRU CIA								
	330								
DATE OF PHOTO	TYPE	QUALITY	CLASS	NO. OF CARDS	SOURCE OF PHOTOGRAPH				
22 APR 61	4	2	B		25X1A				
CLASSIFICATION	Approved For Release 2000/04/25 : CIA-RDP78-05867A000301160024-3			CAPTIONED BY					
	S/NE/30			CZ					

PHOTO NO. 491310  
 Approved For Release 2000/04/25 : CIA-RDP78-05867A000301160024-3  
 LOT NO. P2618  
 MAP REFERENCE B  
 LATITUDE 42 09N  
 LONGITUDE 41 40E

COUNTRY USSR  
 PROVINCE

AREA NO	SUBJECT	SUBJECT	SUBJECT	SUBJECT	SUBJECT	SUBJECT	SUBJECT	SUBJECT
B324N	304	3CG						
POTI		L K I N G			S	T W R D		S
O U T H		H A R B O R				S O - I - C L		
A S S		S U B				C H A S E R		P E N D A N T

NO. 697, COVERED WITH DEPERMING CABLES  
 IN FOREGROUND; SEVERAL TARGET RAFTS  
 INCLUDING NO. B-50 IN BACKGROUND

3,30

DATE OF PHOTO	TYPE	QUALITY	CLASS	NO. OF CARDS	SOURCE OF PHOTOGRAPH
22 APR 61	4	2	B	2	25X1A

CLASSIFICATION Approved For Release 2000/04/25 : CIA-RDP78-05867A000301160024-3  
 CAPTIONED BY 62

PHOTO ANALYSIS REPORT



PHOTO NO. 191111 LOT NO. B2617 MAP REFERENCE B LATTITUDE 42 09N LONGITUDE 41 40E  
 Approved For Release 2000/04/25 : CIA-RDP78-05867A000301160024-3

COUNTRY USSR PROVINCE

AREA NO.	SUBJECT	SUBJECT	SUBJECT	SUBJECT	SUBJECT	SUBJECT	SUBJECT	SUBJECT
B324N	3D4	3CG						
POTI			L K I N G			S	T W R D	
O U T H								
A S S			H A R B O R				S O - I - C L	
			S U B C A P A S					

NO. 697, COVERED WITH DEPERMING CABLES  
 B324N IN FOREGROUND; SEVERAL TARGET RAFTS  
 NO. 7 INCLUDING NO. B-20 IN BACKGROUND.

DATE OF PHOTO	TYPE	QUALITY	CLASS	NO. OF CARDS	SOURCE OF PHOTOGRAPH
22 APR 61	4	2	B	2	25X1A

CLASSIFICATION Approved For Release 2000/04/25 : CIA-RDP78-05867A000301160024-3

PHOTO NO. 491312 Approved For Release 2000/04/25 : CIA-RDP78-05867A000301160024-3

COUNTRY USSR PROVINCE

AREA NO	SUBJECT	SUBJECT	SUBJECT	SUBJECT	SUBJECT	SUBJECT	SUBJECT	SUBJECT
B324N	3G9	ALA	3CG	3C2	3D3	C2G		
P O T I		L K I N G			E N E	T W R D		
		N A V A L	B A S E			I N	O U T E R	
		H A R B O R						

FROM LEFT TO RIGHT: RIGA-CLASS ESCORT VESSEL, PENDANT NO. 355, WITH AFTER MAIN GUN TURRET REMOVED; T-43 CLASS SURVEY SHIP, PENDANT NO. GKS-26; AND KHOBI-CLASS NAVAL TANKER ARAGVA. IN FOREGROUND, POSSIBLE SHALANDA-1-CLASS COVERED LIGHTER, PENDANT NO. MTB-109250. (3, 7, 20)

DATE OF PHOTO	TYPE	QUALITY	CLASS	NO. OF CARDS	SOURCE OF PHOTOGRAPH
22 APR 61	4	2	B	6	25X1A

CLASSIFICATION Approved For Release 2000/04/25 : CIA-RDP78-05867A000301160024-3

PHOTO NO. 491313	Approved For Release 2000/04/25 : CIA-RDP78-05867A000301460024-3	LOT NO. 72873	MAP REFERENCE B	LATITUDE 42°09'N	LONGITUDE 41°40'E				
COUNTRY USSR	PROVINCE								
AREA NO. B324N	SUBJECT 3C4	SUBJECT 3C2	SUBJECT 3D3	SUBJECT C2G	SUBJECT ALA	SUBJECT 3G9	SUBJECT	SUBJECT	SUBJECT
P O T I	5	L K	10	N G	E N E	T W R D	20		
N A V A L	25	B A S E	30	I N	O U T E R		40		
H A R B O R	45		50						

FROM LEFT TO RIGHT: MODIFIED RIGA-CLASS ESCORT VESSEL, PENDANT NO. 358; RIGA-CLASS ESCORT VESSEL, PENDANT NO. 356, WITH AFTER MAIN GUN TURRET REMOVED; T-43-CLASS SURVEY SHIP, PENDANT NO. GKS-26; AND KHOBI-CLASS NAVAL TANKER ARAGVA. IN FOREGROUND, POSSIBLE SHALANDA-1-CLASS COVERED

DATE OF PHOTO	TYPE	QUALITY	CLASS	NO. OF CARDS	SOURCE OF PHOTOGRAPH
22 APR 61	4	2	B	6	25X1A (over)
CAPTIONED					
CLASSIFIED AND APPROVED FOR RELEASE 2000/04/25 : CIA-RDP78-05867A000301460024-3					

PHOTO ANALYSIS REPORT

PHOTO NO. 491374  
 Approved For Release 2000/04/25 : CIA-RDP78-05867A000301160024-3  
 LOT NO. 7208413  
 MAP REFERENCE  
 LATITUDE 42° 09' N  
 LONGITUDE 41 40 E

COUNTRY	USSR													
AREA NO.	B324N		3CU		3CG		3C2		3G9		C2G		ALA	
	P O T I		L K I N G		N E		T W R D							
	N A V A L		B A S E		I N		O U T E R							
	H A R B O R													

FROM LEFT TO RIGHT: T-43-CLASS MINESWEEPER, PENDANT NO. 151; MODIFIED RIGA-CLASS ESCORT VESSEL, PENDANT NO. 358; RIGA-CLASS ESCORT VESSEL, PENDANT NO. 355) WITH AFTER MAIN GUN TURRET REMOVED; AND T-43-CLASS SURVEY SHIP, PENDANT NO. GKS-26. IN FOREGROUND, POSSIBLE SHALANDA-I-CLASS

DATE OF PHOTO	TYPE	QUALITY	CLASS	NO. OF CARDS	SOURCE OF PHOTOGRAPH
22 APR 61	4	2	B	6	25X1A (over)
CAPTIONED					
CZ					

CLASSIFICATION Approved For Release 2000/04/25 : CIA-RDP78-05867A000301160024-3

PHOTO NO. 491315  
 Approved For Release 2000/04/25 : CIA-RDP78-05867A000301160024-3  
 MAP REFERENCE Q LATITUDE 43 09 N LONGITUDE 41 40 E

COUNTRY	USSR										
AREA NO	B324N	SUBJECT	3CG	SUBJECT	3CU	SUBJECT	3C2	SUBJECT	3G9	SUBJECT	ALA
	POTI				LK		ING		NE		TWARD
	NAVAL				BASE				IN		OUTER
	HARBOR										

FROM LEFT TO RIGHT: TWO KRONSHADT-CLASS SUBMARINE CHASERS, INCLUDING PENDANT NO. 614; T-43-CLASS MINESWEEPER, PENDANT NO. 151; AND MODIFIED RIGA CLASS ESCORT VESSEL, PENDANT NO. 358.

DATE OF PHOTO	22 APR 61	TYPE	4	QUALITY	2	CLASS	B	NO. OF CARDS	5	SOURCE OF PHOTOGRAPH	25X1A
CAPTIONED BY										[REDACTED]	

Approved For Release 2000/04/25 : CIA-RDP78-05867A000301160024-3

PHOTO ANALYSIS REPORT

PHOTO NO. 491316

Approved For Release 2000/04/25 : CIA-RDP78-05867A000301160024-3

LOT NO. P2613

MAP REFERENCE

LATITUDE 43 29 N

LONGITUDE 41 40 E

COUNTRY USSR

PROVINCE

AREA NO	SUBJECT	SUBJECT	SUBJECT	SUBJECT	SUBJECT	SUBJECT	SUBJECT#	SUBJECT
B324N	3C2	3D9	ALA	349	C2G			
POTI		LK	ING	NE		15	TWARD	20
NAV	AL	BASE	IN			35	OUTER	40
HARBOR						50		

FROM LEFT TO RIGHT: POSSIBLE POLOCHAT-1-CLASS TORPEDO RETRIEVER, PENDANT NO. SIK-28; TWO POZHARNEY-1-CLASS SMALL RESCUE TUGS, PENDANT NOS. PDK-67 AND PDK-46; AND TUG, PENDANT NO. A-380.

3,7,20

DATE OF PHOTO	TYPE	QUALITY	CLASS	NO. OF CARDS	SOURCE OF PHOTOGRAPH
22 APR 61	4	2	B	5	25X1A

Approved For Release 2000/04/25 : CIA-RDP78-05867A000301160024-3

CAPTIONED BY [REDACTED]

PHOTO NO. 491317 Approved For Release 2000/04/25 : CIA-RDP78-05867A000301160024-3

COUNTRY		PROVINCE		MAP REFERENCE		LATITUDE		LONGITUDE	
USSR								41 40 E	
AREA NO	SUBJECT	SUBJECT	SUBJECT	SUBJECT	SUBJECT	SUBJECT	SUBJECT	SUBJECT	SUBJECT
B324N	3C2	3D9	ALA	3G9	C2G				
POTI		LK	ING	NE			T	W	R
NAVAL		BASE		IN					OUTER
HARBOR									

FROM LEFT TO RIGHT: POSSIBLE POLUCHAT-1-CLASS TORPEDO RETRIEVER, PENDANT NO. SIK-28; TWO POZHARNEY-1-CLASS SMALL RESCUE TUGS, PENDANT NOS. PDK-67 AND PDK-46; AND TUG, PENDANT NO. A-380

DATE OF PHOTO	TYPE	QUALITY	CLASS	NO. OF CARDS	SOURCE OF PHOTOGRAPH
22 APR 61	4	2	B	5	25X1A

CLASSIFICATION Approved For Release 2000/04/25 : CIA-RDP78-05867A000301160024-3

PHOTO ANALYSIS REPORT

Approved For Release 2000/04/25 : CIA-RDP78-05867A000301160024-3

PHOTO NO. 491318

MAP REFERENCE P2613

LATITUDE 42 09 N

LONGITUDE 41 40 E

COUNTRY USSR

AREA NO	SUBJECT	SUBJECT	SUBJECT	SUBJECT	SUBJECT	SUBJECT	SUBJECT	SUBJECT
B324N	C2G	D22	ALA					
POTI		LKINGS		ENE		TWRD		
WATCH		TOWER		ON		SHORE		
N		OF		HARBOR				

2, 7, 30

DATE OF PHOTO	TYPE	QUALITY	CLASS	NO. OF CARDS	SOURCE OF PHOTOGRAPH
22 APR	614	2	B	3	25X1A

APPROVED FOR RELEASE 2000/04/25 : CIA-RDP78-05867A000301160024-3

PHOTO ANALYSIS REPORT

FORM NO. 171 USE PREVIOUS EDITIONS

(20)



PHOTO NO. *111* Approved For Release 2000/04/25 : CIA-RDP78-05867A000301160024-3  
 LOT NO. *2065* MAP REFERENCE *23 37N 07 35W* LATITUDE *23 37N* LONGITUDE *07 35W*

COUNTRY	MOROCCO							
AREA NO	BP CPC							
	SUBJECT	SUBJECT	SUBJECT	SUBJECT	SUBJECT	SUBJECT	SUBJECT	SUBJECT
	5	10	15	20	25	30	35	40
	C A T A B L A N C A				J U N T P A R T Y			
	25	30	35	40	45	50		
	Y P A R A D E A N O				P O T T E R			

*Union Marocaine du Travail (UMT) Party Parade*

DATE OF PHOTO	TYPE	QUALITY	CLASS	NO. OF CARDS	SOURCE OF PHOTOGRAPH
<i>1 May 61</i>	<i>4</i>	<i>1</i>	<i>3</i>	<i>1</i>	25X1A
CAPTIONED BY					

PHOTO NO. 491320  
 Approved For Release 2000/04/25 : CIA-RDP78-05867A000301160024-3  
 LOT NO. P-2063  
 MAP REFERENCE  
 LATITUDE 33 37N  
 LONGITUDE 07 35W

COUNTRY	PROVINCE	SUBJECT	SUBJECT	SUBJECT	SUBJECT	SUBJECT	SUBJECT	SUBJECT
MOROCCO								
AREA NO 8P		SUBJECT CPE						
		5					15	20
		CASABLANCA					FORMAT	PAPER
		25					35	40
		PARADE					PHOTOGRAPH	
		45						

Union Marocaine du Travail (UMT) Party Parade

DATE OF PHOTO	TYPE	QUALITY	CLASS	NO. OF CARDS	SOURCE OF PHOTOGRAPH
1 May 61	4	1	3	1	25X1A
CAPTIONED BY					[REDACTED]

PHOTO NO. 491321  
 LOT NO. 2585  
 MAP REFERENCE CIA-RDP78-05867A000301160024-3  
 LATITUDE 33 37N  
 LONGITUDE 07 35W

COUNTRY	MOROCCO								PROVINCE
AREA NO	8P	SUBJECT	CPC	SUBJECT		SUBJECT		SUBJECT	
		5			10			15	
	E A & A B L A N C A							F U N T P A R T	20
		25			30			35	40
	Y P A R A D E A N D							P O T T E R	
		45			50				

Union Marocaine du Travail (UNT) Party Parade

DATE OF PHOTO	TYPE	QUALITY	CLASS	NO. OF CARDS	SOURCE OF PHOTOGRAPH
1 May 6	4	1	3	1	25X1A
CAPTIONED BY					[REDACTED]

CLASSIFICATION Approved For Release 2000/04/25 : CIA-RDP78-05867A000301160024-3

PHOTO NO. 191522  
 Approved For Release 2000/04/25 : CIA-RDP78-05867A000301160024-3  
 LOT NO. 2025  
 MAP REFERENCE  
 LATITUDE 33 37N  
 LONGITUDE 07 35W

COUNTRY	MOROCCO							
AREA NO	8P	SUBJECT	SUBJECT	SUBJECT	SUBJECT	SUBJECT	SUBJECT	SUBJECT
		5	10	15	20			
		25	30	35	40			
		45	50					

Union Marocaine du Travail (U.M.T.) Party Parade

DATE OF PHOTO	TYPE	QUALITY	CLASS	NO. OF CARDS	SOURCE OF PHOTOGRAPH
1 May 6	4	1	3	1	25X1A
CAPTIONED BY					

PHOTO NO. 491523  
 Approved For Release 2000/04/25 : CIA-RDP78-05867A000301160024-3  
 LOT NO. P-2383  
 MAP REFERENCE  
 LATITUDE 32 37N  
 LONGITUDE 07 35W

COUNTRY	MOROCCO							
AREA NO	8P	SUBJECT	SUBJECT	SUBJECT	SUBJECT	SUBJECT	SUBJECT	SUBJECT
		5	10	15	20	25	30	35
		CABLANCA		FUNT PART		Y PARADE AND PORTER		
		45	50					

*Union Marocaine du Travail (UNT) Party Parade*

DATE OF PHOTO	TYPE	QUALITY	CLASS	NO. OF CARDS	SOURCE OF PHOTOGRAPH
1 May 61	4	1	3	1	25X1A
CAPTIONED BY					

CLASSIFICATION Approved For Release 2000/04/25 : CIA-RDP78-05867A000301160024-3 (20)

PHOTO NO. 491021  
 Approved For Release 2000/04/25 : CIA-RDP78-05867A000301160024-3  
 LOT NO. 2022583  
 MAP REFERENCE  
 LATITUDE 33 37N  
 LONGITUDE 07 35W

COUNTRY MOROCCO		PROVINCE							
AREA NO 2P	SUBJECT 29C	SUBJECT	SUBJECT	SUBJECT	SUBJECT	SUBJECT	SUBJECT	SUBJECT	SUBJECT
	5			10			15		20
	25			30			35		40
	45			50					

CAVABLANCA / UGTM PAR  
 PARADE AND POSTER  
 Union Generale des  
 Travailleurs du Maroc (UGTM) Party Parade.

DATE OF PHOTO		TYPE	QUALITY	CLASS	NO. OF CARDS	SOURCE OF PHOTOGRAPH
1 May	61	4	1	3	1	25X1A
CLASSIFICATION						[REDACTED]
APPROVED FOR RELEASE 2000/04/25 : CIA-RDP78-05867A000301160024-3						

PHOTO NO. 491325  
 LIST NO. 9-2583  
 MAP REFERENCE CIA-RDP78-05867A000301160024-3  
 LATITUDE 33 37N  
 LONGITUDE 07 35W

COUNTRY	MOROCCO								
AREA NO	8P	SUBJECT		SUBJECT		SUBJECT		SUBJECT	
		5	C A V A B L A N C A		10	T U G I M P A R		20	
		25	T Y P A R A D E		30	A N D P O S T E R		40	
		45			50				

Union Generale des  
 Travailleurs du Maroc (UGTM) Party Parade

DATE OF PHOTO	TYPE	QUALITY	CLASS	NO. OF CARDS	SOURCE OF PHOTOGRAPH
1 May	E 1	4	3	1	25X1A
CAPTIONED BY					

PHOTO NO. *491,21* **Approved For Release 2000/04/25 : CIA-RDP78-05867A000301160024-3** LOT NO. *72987* MAP REFERENCE *44-027* LATITUDE *16-12 E* LONGITUDE

COUNTRY *YUGOSLAVIA* PROVINCE *HRVATSKA*

AREA NO	SUBJECT	SUBJECT	SUBJECT	SUBJECT	SUBJECT	SUBJECT	SUBJECT	SUBJECT	SUBJECT
<i>280M</i>	<i>AKS</i>	<i>C34</i>							
<i>K N I N</i>	<i>5</i>	<i>M A R S</i>	<i>10</i>	<i>H A L L</i>	<i>15</i>	<i>I N E</i>	<i>20</i>	<i>Y A</i>	
<i>R D S</i>	<i>25</i>		<i>30</i>		<i>35</i>		<i>40</i>		
	<i>45</i>		<i>50</i>						

*(25)*  
*(7, 27)*

DATE OF PHOTO	TYPE	QUALITY	CLASS	NO. OF CARDS	SOURCE OF PHOTOGRAPH
<i>60</i>	<i>4</i>	<i>2</i>	<i>B4</i>	<i>2</i>	<i>25X1A</i>

CLASSIFICATION **Approved For Release 2000/04/25 : CIA-RDP78-05867A000301160024-3** CAPTIONED BY *Mel*




PHOTO NO. 45152 LOT NO. 200004/25 MAP REFERENCE 44092N LATITUDE 44-09-20N LONGITUDE 16-12E  
 Approved For Release 2000/04/25 : CIA-RDP78-05867A000301160024-3

COUNTRY Yugoslavia PROVINCE HRVATSKA

AREA NO 280M SUBJECT AKS SUBJECT TURN SUBJECT TABLE SUBJECT E SUBJECT I SUBJECT N SUBJECT M  
KNIN<sup>5</sup> ARSHAL<sup>25</sup> LING<sup>30</sup> G<sup>35</sup> YARDS<sup>40</sup>

(27)

DATE OF PHOTO	TYPE	QUALITY	CLASS	NO. OF CARDS	SOURCE OF PHOTOGRAPH
<u>604</u>	<u>4</u>	<u>2</u>	<u>4</u>	<u>1</u>	<u>STATINTL</u> 

CLASSIFICATION SECRET CAPTIONED BY mo!

PHOTO NO. 191325  
 Approved For Release 2000/04/25 : CIA-RDP78-05867A000301160024-3  
 LOT NO. 29004  
 MAP REFERENCE  
 LATITUDE 44-02 N  
 LONGITUDE 16-12 E

COUNTRY	YUGOSLAVIA		PROVINCE HRVATSKA																	
AREA NO	280M	SUBJECT C32	SUBJECT AKN	SUBJECT	SUBJECT	SUBJECT	SUBJECT	SUBJECT												
	K	N	I	N	5	A	P	A	R	T	M	E	N	T	S	15	U	N	D	20
	E	R	25	C	O	N	S	T	R	30	I	N	B	E	35	F	O	R	40	
	R	R	45	W	O	R	K	E	R	50	S									

(727)

DATE OF PHOTO	TYPE	QUALITY	CLASS	NO. OF CARDS	SOURCE OF PHOTOGRAPH
604	2	4	2	2	STATINTL
CAPTIONED BY					
MOJ					

PHOTO NO. 19880  
 LOT NO. 200970425  
 MAP REFERENCE  
 LATITUDE 43° 41' N  
 LONGITUDE 16-06 E  
 Approved For Release 2009/04/25 : CIA-RDP78-05867A000301160024-3

COUNTRY		YUGOSLAVIA		PROVINCE		HRVATSKA		SUBJECT		SUBJECT		SUBJECT		SUBJECT	
AREA NO		280 M		SUBJECT		AKM		SUBJECT		SUBJECT		SUBJECT		SUBJECT	
P	E	R	K	O	V	I	C	10	(R N)	R	A	I	L	L	I
N	E	W	I	T	H	25	S	30	I	35	S	T	A	T	I
O	N					45		50							

(27)

DATE OF PHOTO	TYPE	QUALITY	CLASS	NO. OF CARDS	SOURCE OF PHOTOGRAPH
603	3	2	B4	1	STATINTL
CAPTIONED BY					

CLASSIFICATION Approved For Release 2009/04/25 : CIA-RDP78-05867A000301160024-3

PHOTO NO 491330  
 Approved For Release 2000/04/25 : CIA-RDP78-05867A000301160024-3

COUNTRY		PROVINCE						LONGITUDE	
YUGOSLAVIA		<del>SERBIA</del> SRBIJA							
AREA NO	SUBJECT	SUBJECT	SUBJECT	SUBJECT	SUBJECT	SUBJECT	SUBJECT	SUBJECT	
480M	AKU								
H	I	G	H	W	A	Y	B	E	
							T	W	
							E	E	
							N		
								N	
								O	
								V	
								I	

JUST NORTH OF MALI BEGRAD.

(28)

DATE OF PHOTO	TYPE	QUALITY	CLASS	NO. OF CARDS	SOURCE OF PHOTOGRAPH
604	4	2	4	1	STATINTL
CAPTIONED BY					

PHOTO NO. 19 Approved For Release 2000/04/25 : CIA-RDP78-05867A000301160024-3

COUNTRY		YUGOSLAVIA		PROVINCE		HRVATSKA		LATITUDE		LONGITUDE	
AREA NO	280 M	SUBJECT	AKG	SUBJECT	CGG	SUBJECT		SUBJECT		SUBJECT	
F	R	E	N	C	H	B	U	L	T	R	R
G	E	I	O	K	M.	N	O	R	T	H	O
I	N										

(1,27)

DATE OF PHOTO	TYPE	QUALITY	CLASS	NO. OF CARDS	SOURCE OF PHOTOGRAPH
603	2	4	2		STATINTL
CAPTIONED BY					

Approved For Release 2000/04/25 : CIA-RDP78-05867A000301160024-3

PHOTO NO. 491332 Approved For Release 2009/04/25 : CIA-RDP78-05867A000301160024-3

COUNTRY	YUGOSLAVIA		PROVINCE	BOSNA I HERCEGOVINA															
AREA NO	380 M	SUBJECT	AKG	C66															
	R	A	I	L	5	B	R	I	D	10	E								
	N	O	F	25	B	I	H	A	C	30									
				45						50									

(27) (1927)

DATE OF PHOTO	TYPE	QUALITY	CLASS	NO. OF CARDS	SOURCE OF PHOTOGRAPH
604	4	2	4	2	STATINTL
CAPTIONED BY					
MoJ					

PHOTO NO. 411300 Approved For Release 2000/04/25 : CIA-RDP78-05867A000301160024-3

LOT NO. 2306 MAP REFERENCE 411300 LATITUDE 16-12 E.

COUNTRY YUGOSLAVIA PROVINCE HRVATSKA

AREA NO	SUBJECT	SUBJECT	SUBJECT	SUBJECT	SUBJECT	SUBJECT	SUBJECT
<u>280 M</u>	<u>AKS</u>	<u>DI</u>					
<u>K N I N</u>	<u>5</u>	<u>M A R</u>	<u>10</u>	<u>S H A</u>	<u>15</u>	<u>L L I N G</u>	<u>20</u>
<u>R D S</u>	<u>25</u>	<u>M T.</u>	<u>30</u>	<u>E I N A</u>	<u>35</u>	<u>R A I N</u>	<u>40</u>
	<u>45</u>		<u>50</u>				

(1, 27)

DATE OF PHOTO	TYPE	QUALITY	CLASS	NO. OF CARDS	SOURCE OF PHOTOGRAPH
<u>60</u>	<u>3</u>	<u>2</u>	<u>4</u>	<u>2</u>	<u>STATINTL</u>

CLASSIFICATION SECRET CAPTIONED BY MWJ

Approved For Release 2000/04/25 : CIA-RDP78-05867A000301160024-3

FORM NO. 174 USE PREVIOUS EDITIONS

PHOTO ANALYSIS REPORT

(20)

PHOTO NO. 191001 APPROVED FOR RELEASE 2000/04/25 : CIA-RDP78-05867A000301160024-3

COUNTRY YUGOSLAVIA PROVINCE

AREA NO	SUBJECT	SUBJECT	SUBJECT	SUBJECT	SUBJECT	SUBJECT	SUBJECT	SUBJECT
<u>80M</u>	<u>AKJ</u>	<u>AKM</u>						
<u>G E R M A N</u>	<u>I V E</u>	<u>B U I L T</u>	<u>L O C O M O T</u>					

(27)

DATE OF PHOTO	TYPE	QUALITY	CLASS	NO. OF CARDS	SOURCE OF PHOTOGRAPH
<u>60</u>	<u>4</u>	<u>1</u>	<u>4</u>	<u>2</u>	<u>STATINTL</u>

CLASSIFICATION Approved For Release 2000/04/25 : CIA-RDP78-05867A000301160024-3



PHOTO NO. 49155  
 Approved For Release 2000/04/25 : CIA-RDP78-05867A000301160024-3  
 LOT NO. P2984  
 MAP REFERENCE  
 LATITUDE  
 LONGITUDE

COUNTRY YUGOSLAVIA PROVINCE HRVATSKA  
 AREA NO 280M SUBJECT AKM SUBJECT C66  
 SUBJECT SUBJECT SUBJECT SUBJECT SUBJECT SUBJECT  
 R R R<sup>5</sup> I E H T 10 O F W A Y<sup>15</sup> B E T W<sup>20</sup>  
 E E N<sup>25</sup> K N I N 30 A N D 35 Z A D A R 40  
 45

(1, 27)

DATE OF PHOTO TYPE QUALITY CLASS NO. OF CARDS SOURCE OF PHOTOGRAPH  
 6 0 3 2 4 2 STATINTL  
 CAPTIONED BY [REDACTED]

PHOTO NO. 491550  
Approved For Release 2000/04/25 : CIA-RDP78-05867A000301160024-3  
LOT NO. P 2504  
MAP REFERENCE  
LATITUDE  
LONGITUDE

COUNTRY YUGOSLAVIA PROVINCE HRVATSKA  
AREA NO 280M SUBJECT AKG  
R R B<sup>5</sup> R I D G E<sup>10</sup> U N D E R<sup>15</sup> C O N S<sup>20</sup>  
T R O N<sup>25</sup> R I G H T<sup>30</sup> O F<sup>35</sup> W A Y<sup>40</sup>  
<sup>45</sup> <sup>50</sup>

BETWEEN KNIN AND ZADAR.

(27) ~~28~~

DATE OF PHOTO	TYPE	QUALITY	CLASS	NO. OF CARDS	SOURCE OF PHOTOGRAPH
6043			4	1	STATINTL
CAPTIONED BY SUD Mof					

CLASSIFICATION Approved For Release 2000/04/25 : CIA-RDP78-05867A000301160024-3  
FORM NO. 174 USE PREVIOUS EDITIONS  
PHOTO ANALYSIS REPORT

PHOTO NO. 19193 Approved For Release 2000/04/25 : CIA-RDP78-05867A000301160024-3

COUNTRY		YUGOSLAVIA		PROVINCE		HRVATSKA		MAP REFERENCE		LATITUDE		LONGITUDE	
AREA NO		380M		SUBJECT		AKM		SUBJECT		SUBJECT		SUBJECT	
R		R		R		R		R		R		R	
E		E		N		K		N		I		N	
A		N		D		Z		A		D		A	
R		I		G		H		T		O		F	
W		A		Y		B		E		T		W	
20		15		10		5		0		5		0	
40		35		30		25		20		15		10	
50		45		40		35		30		25		20	

TUNNEL IN BG

(1, 27)

DATE OF PHOTO		TYPE		QUALITY		CLASS		NO. OF CARDS		SOURCE OF PHOTOGRAPH	
6 0		4		2		4		1		STATINTL	
CLASSIFICATION		CAPTIONED BY		DWO		Myl					

Approved For Release 2000/04/25 : CIA-RDP78-05867A000301160024-3

PHOTO ANALYSIS REPORT

PHOTO NO. *19758* Approved For Release *2000/04/25* : CIA-RDP78-05867A000301160024-3

COUNTRY *YUGOSLAVIA* PROVINCE *HRVATSKA*

AREA NO	SUBJECT	SUBJECT	SUBJECT	SUBJECT	SUBJECT	SUBJECT	SUBJECT	SUBJECT
<i>280 M</i>	<i>AKS</i>							
<i>K N I N</i>	<i>5</i>	<i>T U R N</i>	<i>10</i>	<i>T A B L E</i>	<i>15</i>	<i>1</i>	<i>N</i>	<i>20</i>
<i>A R S H A L</i>	<i>25</i>	<i>L I N E</i>	<i>30</i>	<i>Y A R D S</i>	<i>35</i>			<i>40</i>
	<i>45</i>		<i>50</i>					

*(27)*

DATE OF PHOTO	TYPE	QUALITY	CLASS	NO. OF CARDS	SOURCE OF PHOTOGRAPH
<i>60</i>	<i>4</i>	<i>3</i>	<i>4</i>	<i>1</i>	<i>STATINTL</i>

CLASSIFICATION *all* CAPTIONED BY *moj*

PHOTO NO. 191 LOT NO. P2502 MAP REFERENCE 6548A LATITUDE 18-02 E  
 Approved For Release 2000/04/25 : CIA-RDP78-05867A000301160024-3

COUNTRY	<u>Yugoslavia</u>		PROVINCE	<u>HRVATSKA</u>									
AREA NO	<u>280M</u>	SUBJECT	<u>AKS</u>	SUBJECT		SUBJECT		SUBJECT		SUBJECT		SUBJECT	
<u>B</u>	<u>R</u>	<u>O</u>	<u>D</u>	<u>M</u>	<u>A</u>	<u>R</u>	<u>S</u>	<u>H</u>	<u>A</u>	<u>L</u>	<u>L</u>	<u>I</u>	<u>N</u>
<u>R</u>	<u>D</u>	<u>S</u>										<u>Y</u>	<u>A</u>

(27)



DATE OF PHOTO	TYPE	QUALITY	CLASS	NO. OF CARDS	SOURCE OF PHOTOGRAPH
<u>604</u>	<u>2</u>	<u>4</u>	<u>4</u>	<u>1</u>	STATINTL
CAPTIONED BY <u>OWB</u> <u>McJ</u>					

PHOTO NO. 1A  
 Approved For Release 2000/04/25 : CIA-RDP78-05867A000301160024-3  
 LOT NO. *P 2004*  
 MAP REFERENCE *8*  
 LATITUDE *45-09 N*  
 LONGITUDE *18-02 E*

COUNTRY *YUGOSLAVIA* PROVINCE *HRVATSKA*

AREA NO	SUBJECT	SUBJECT	SUBJECT	SUBJECT	SUBJECT	SUBJECT	SUBJECT	SUBJECT
<i>286M</i>	<i>AKS</i>							
<i>B R O D</i>	<i>5</i>	<i>M A R</i>	<i>10</i>	<i>S H A</i>	<i>15</i>	<i>L L I</i>	<i>N G</i>	<i>20</i>
<i>R D S</i>	<i>25</i>		<i>30</i>		<i>35</i>			<i>40</i>
	<i>45</i>		<i>50</i>					

~~(27)~~ (23, 27)

DATE OF PHOTO	TYPE	QUALITY	CLASS	NO. OF CARDS	SOURCE OF PHOTOGRAPH
<i>604</i>	<i>4</i>	<i>2</i>	<i>4</i>	<i>1</i>	STATINTL 

CLASSIFICATION  
 Approved For Release 2000/04/25 : CIA-RDP78-05867A000301160024-3  
 CAPTIONED BY *mwj*

PHOTO NO. *11* Approved For Release 2000/04/25 : CIA-RDP78-05867A000301160024-3

COUNTRY **YUGOSLAVIA** PROVINCE **HRVATSKA**

AREA NO	SUBJECT	SUBJECT	SUBJECT	SUBJECT	SUBJECT	SUBJECT	SUBJECT
<b>280M</b>	<b>AKS</b>						
<b>B R O D</b>	<b>5</b>	<b>M A R</b>	<b>10</b>	<b>S H A</b>	<b>15</b>	<b>L L I</b>	<b>20</b>
<b>R D S</b>	<b>25</b>		<b>30</b>		<b>35</b>		<b>40</b>
	<b>45</b>		<b>50</b>				

(27)

DATE OF PHOTO	TYPE	QUALITY	CLASS	NO. OF CARDS	SOURCE OF PHOTOGRAPH
<b>6 0 4</b>	<b>3</b>	<b>4</b>	<b>1</b>		<b>STATINTL</b>

CLASSIFICATION Approved For Release 2000/04/25 : CIA-RDP78-05867A000301160024-3

PHOTO NO. 45151  
 Approved For Release 2000/04/25 : CIA-RDP78-05867A000301160024-3  
 LOT NO. 80000004  
 MAP REFERENCE  
 LATITUDE 45-17 N  
 LONGITUDE 18-49 E

COUNTRY		YUGOSLAVIA		PROVINCE		HRVATSKA												
AREA NO	SUBJECT		SUBJECT		SUBJECT		SUBJECT		SUBJECT		SUBJECT		SUBJECT		SUBJECT			
280 M	AKS		AKL															
V	I	N	K	O	V	G	I	10	M	A	R	S	H	A	L	L	I	N
G	Y	A	R	D	S			30	R	E	P	A	I	R	S	H	E	D
I	N		B	E				50										

(23, 27)

DATE OF PHOTO	TYPE	QUALITY	CLASS	NO. OF CARDS	SOURCE OF PHOTOGRAPH
60	4	2	4	2	STATINTL
CAPTIONED BY					





PHOTO NO. 300 LOT NO. 20000425 MAP REFERENCE A LATITUDE 44-50N LONGITUDE 20-30E  
 Approved For Release 2000/04/25 : CIA-RDP78-05867A000301160024-3

COUNTRY YUGOSLAVIA PROVINCE ~~HERZEGOVINA~~ SRBISA

AREA NO	SUBJECT	SUBJECT	SUBJECT	SUBJECT	SUBJECT	SUBJECT	SUBJECT
<u>480M</u>	<u>AKJ</u>	<u>AKS</u>					
<u>B</u>	<u>E</u>	<u>L</u>	<u>G</u>	<u>R</u>	<u>A</u>	<u>D</u>	<u>E</u>
<u>M</u>	<u>O</u>	<u>T</u>	<u>I</u>	<u>V</u>	<u>E</u>	<u>I</u>	<u>N</u>
<u>G</u>	<u>Y</u>	<u>A</u>	<u>R</u>	<u>D</u>	<u>S</u>		

(27)

DATE OF PHOTO	TYPE	QUALITY	CLASS	NO. OF CARDS	SOURCE OF PHOTOGRAPH
<u>60</u>	<u>4</u>	<u>3</u>	<u>4</u>	<u>2</u>	<u>STATINTL</u>

PHOTO NO. 1 Approved For Release 2000/04/25 : CIA-RDP78-05867A000301160024-3

COUNTRY Yugoslavia PROVINCE SRBIJA

AREA NO	SUBJECT	SUBJECT	SUBJECT	SUBJECT	SUBJECT	SUBJECT	SUBJECT	SUBJECT
480M	AKG	AKW						
N	5	S	10	R	15	A	20	R
O	25	B	30	I	35	N	40	E
R	45	D	50	A		N		
		A		N		B		
		N		U		B		
		B		R		E		
		R		I				
		I		V				
		V		E				
		I		R				
		S		I				
		A		N				
		D		B				
		B		E				
		R		R				
		I		I				
		D		V				
		A		E				
		N		R				
		U		I				
		B		V				
		E		E				
		R		R				
		I		I				
		V		V				
		E		E				

(27, 28)

DATE OF PHOTO	TYPE	QUALITY	CLASS	NO. OF CARDS	SOURCE OF PHOTOGRAPH
604	4	2	4	2	STATINTL

CLASSIFICATION Approved For Release 2000/04/25 : CIA-RDP78-05867A000301160024-3

PHOTO NO. 1246 Approved For Release 2000/04/25 : CIA-RDP78-05867A000301160024-3  
 LOT NO. 04254 MAP REFERENCE 43-317 LATITUDE 16-26 E

COUNTRY		PROVINCE							
<u>Yugoslavia</u>		<u>HRVATSKA</u>							
AREA NO	SUBJECT	SUBJECT	SUBJECT	SUBJECT	SUBJECT	SUBJECT	SUBJECT	SUBJECT	SUBJECT
<u>280M</u>	<u>AKS</u>								
<u>RR</u>	<u>PASSENGER</u>					<u>MARSHAL</u>			
<u>LINER</u>	<u>YARDS</u>								

(27)

DATE OF PHOTO	TYPE	QUALITY	CLASS	NO. OF CARDS	SOURCE OF PHOTOGRAPH
<u>604</u>	<u>3</u>	<u>4</u>	<u>1</u>		<u>STATINTL</u>

PHOTO NO. *Approved For Release 2000/04/25 : CIA-RDP78-05867A000301160024-3*

COUNTRY **YUGOSLAVIA** PROVINCE **HRVATSKA**

AREA NO **280M** SUBJECT **AKU DIB** SUBJECT **ROAD** SUBJECT **WEST**

**S E C O N D A R Y** **R O A D** **W E S T**

**O F K N I N**

(1,28)

DATE OF PHOTO	TYPE	QUALITY	CLASS	NO. OF CARDS	SOURCE OF PHOTOGRAPH
<u>        </u> 6 0	3	2	4	2	STATINTL

CLASSIFICATION *Approved For Release 2000/04/25 : CIA-RDP78-05867A000301160024-3*

PHOTO NO. *1315* Approved For Release 2000/04/25 : CIA-RDP78-05867A000301160024-3  
 LOT NO. *70050175* MAP REFERENCE LATITUDE LONGITUDE

COUNTRY	PROVINCE	SUBJECT	SUBJECT	SUBJECT	SUBJECT	SUBJECT	SUBJECT	SUBJECT
<i>Yugoslavia</i>								
AREA NO <i>80M</i>		SUBJECT <i>AKJ</i>						
<i>D</i>	<i>I</i>	<i>E</i>	<i>S</i>	<i>E</i>	<i>L</i>	<i>L</i>	<i>O</i>	<i>C</i>
						<i>O</i>	<i>M</i>	<i>O</i>
								<i>T</i>
								<i>I</i>
								<i>V</i>
								<i>E</i>

(27)

DATE OF PHOTO	TYPE	QUALITY	CLASS	NO. OF CARDS	SOURCE OF PHOTOGRAPH
<i>604</i>	<i>4</i>	<i>2</i>	<i>4</i>	<i>1</i>	STATINTL

CLASSIFICATION Approved For Release 2000/04/25 : CIA-RDP78-05867A000301160024-3  
 CAPTIONED BY *[Signature]*

PHOTO NO. 49154  
 Approved For Release 2000/04/25 : CIA-RDP78-05867A000301160024-3  
 LOT NO. 725075  
 MAP REFERENCE  
 LATITUDE 43-31N  
 LONGITUDE 16-26E

COUNTRY		YUGOSLAVIA		PROVINCE		HRVATSKA									
AREA NO		280M		SUBJECT		AKS									
S		P		L		I		T		M		A		R	
A		R		D		S		I		N		H		A	

(27)

DATE OF PHOTO	TYPE	QUALITY	CLASS	NO. OF CARDS	SOURCE OF PHOTOGRAPH
	604	2	4	1	STATINTL
CAPTIONED BY					

Approved For Release 2000/04/25 : CIA-RDP78-05867A000301160024-3

PHOTO NO. 49107  
 Approved For Release 2000/04/25 : CIA-RDP78-05867A000301160024-3  
 LOT NO. P 2507  
 MAP REFERENCE  
 LATITUDE  
 LONGITUDE

COUNTRY		YUGOSLAVIA		PROVINCE		HRVATSKA					
AREA NO		280M		SUBJECT		AKU C66 C38					
SUBJECT		SUBJECT		SUBJECT		SUBJECT		SUBJECT		SUBJECT	
M A I N		R O A D		B E T W E E N		FIN					
I N		A N D		E O S P I C							

(7,28)

DATE OF PHOTO	TYPE	QUALITY	CLASS	NO. OF CARDS	SOURCE OF PHOTOGRAPH
	604	2	4	3	25X1A

CLASSIFICATION Approved For Release 2000/04/25 : CIA-RDP78-05867A000301160024-3  
 CAPTIONED BY med

PHOTO ANALYSIS REPORT



PHOTO NO. 191351 Approved For Release <sup>LOT NO.</sup> 2900/8425 : CIA-RDP78-05867A000301160024-3 MAP REFERENCE 6815N LATITUDE 33 30 E LONGITUDE

COUNTRY	USSR								PROVINCE								
AREA NO	D SIN	SUBJECT	D23	SUBJECT	D26	SUBJECT	D2A	SUBJECT		SUBJECT		SUBJECT		SUBJECT		SUBJECT	
	K	O	L	S	K	I	Y	Z	A	L	L	V	E	A	S	T	E
	R	N	S	H	O	R	E	N	O	F	G	U	B	A	B		
	O	L	S	H	A	Y	A	V	O	L	O	K	O	V	A		

PART 1 OF 26 PART PANORAMA. SEE CIA — THRU CIA

DATE OF PHOTO	TYPE	QUALITY	CLASS	NO. OF CARDS	SOURCE OF PHOTOGRAPH
END OF APRIL 6 1	A	2	B	3	25X1A
CLASSIFICATION	CAPTIONED BY				
Approved For Release 2900/8425 : CIA-RDP78-05867A000301160024-3	CZ				

PHOTO NO. 491352 Approved For Release 2000/04/05 : CIA-RDP78-05867A000301160024-3

COUNTRY		USSR		PROVINCE		LATITUDE		LONGITUDE	
AREA NO	D SIN	SUBJECT	D23	SUBJECT	D26	SUBJECT	D2A	SUBJECT	
	K O L S K I Y				Z A L I V			15	E A S T
	R N S H O R E				N O F			35	G U B A
	O L S H A Y A				V O L O K O V A Y A			40	B

PART 2 OF 26 PART PANORAMA. SEE CIA — THRU CIA

DATE OF PHOTO	TYPE	QUALITY	CLASS	NO. OF CARDS	SOURCE OF PHOTOGRAPH
END OF APRIL 6 1 4 2			B	3	25X1A
CLASSIFICATION				CAPTIONED BY	
Approved For Release 2000/04/05 : CIA-RDP78-05867A000301160024-3				CZ	

PHOTO NO. **491503** Approved For Release **2000/04/25** : CIA-RDP78-05867A000301160024-3  
 LOT NO. **2000/04/25** MAP REFERENCE **6815-N** LATITUDE **33 30 E**

COUNTRY	<b>USSR</b>							
AREA NO	<b>DSIN</b>	SUBJECT	SUBJECT	SUBJECT	SUBJECT	SUBJECT	SUBJECT	SUBJECT
		<b>D23</b>	<b>D26</b>	<b>D2A</b>				
	<b>K O L S K I Y</b>		<b>Z A L I V</b>		<b>15</b>	<b>E A S T E</b>	<b>20</b>	
	<b>R N</b>	<b>25</b>	<b>S H O R E</b>	<b>30</b>	<b>N O F</b>	<b>35</b>	<b>G U B A</b>	<b>40</b>
	<b>O L S H A Y A</b>	<b>45</b>	<b>V O L O</b>	<b>50</b>	<b>K O V A Y A</b>			

**PART 3 OF 26 PART PANORAMA. SEE CIA — THRU CIA**

**2 23**

DATE OF PHOTO	TYPE	QUALITY	CLASS	NO. OF CARDS	SOURCE OF PHOTOGRAPH
<b>END OF APRIL</b>	<b>6</b>	<b>1</b>	<b>H</b>	<b>2</b>	<b>B</b>
					<b>3</b>

CAPTIONED BY **CZ**

PHOTO NO. 491351 Approved For Release 2000/04/25 : CIA-RDP78-05867A000301160024-3

COUNTRY		USSR		PROVINCE		LATITUDE		LONGITUDE	
AREA NO	SUBJECT	SUBJECT	SUBJECT	SUBJECT	SUBJECT	SUBJECT	SUBJECT	SUBJECT	SUBJECT
DSIN	D23	D22	D2A						
K O L S	K I Y	Z	A L I V						20
R N	S H O R E	N	O F						40
O L S H A Y A									

ILLEGIB



DATE OF PHOTO	TYPE	QUALITY	CLASS	NO. OF CARDS	SOURCE OF PHOTOGRAPH
21 APRIL 61	4	2	B	3	

CLASSIFICATION Approved For Release 2000/04/25 : CIA-RDP78-05867A000301160024-3

PHOTO ANALYSIS REPORT

PHOTO NO. Approved For Release 2000/04/15 : CIA-RDP78-05867A000301160024-3 LOT NO. 2000/04/15 MAP REFERENCE 69 15N LATITUDE 33 30E LONGITUDE

COUNTRY		PROVINCE							
USSR									
AREA NO	SUBJECT	SUBJECT	SUBJECT	SUBJECT	SUBJECT	SUBJECT	SUBJECT	SUBJECT	SUBJECT
D51N	D23	D26	D2A						
K	5		10			15			20
OLSK	KIY		ZALIV					EAST	E
RN	25		30			35			40
	SHORE		N					GUBA	B
O	45		50						
LSH	AYA		VOLOKOVAYA						

PART 5 OF 26 PART PANORAMA. SEE  
CIA \_\_\_\_\_ THRU CIA.


DATE OF PHOTO	TYPE	QUALITY	CLASS	NO. OF CARDS	SOURCE OF PHOTOGRAPH
END OF APR 61	4	2	B	2	[REDACTED]
CLASSIFICATION				CAPTIONED BY	
Approved For Release 2000/04/15 : CIA-RDP78-05867A000301160024-3				C2	

PHOTO NO. 191550 Approved For Release 2000/04/25 : CIA-RDP78-05867A000301160024-3

COUNTRY USSR PROVINCE

AREA NO	SUBJECT	SUBJECT	SUBJECT	SUBJECT	SUBJECT	SUBJECT	SUBJECT	SUBJECT
<u>D51N</u>	<u>D23</u>	<u>D26</u>	<u>D2A</u>					
<u>K O L S K I Y</u>	<u>Z A L I V</u>					<u>E A S T E</u>		
<u>R N S H O R E</u>	<u>N O F</u>					<u>G U B A</u>		
<u>O L S H A Y A</u>	<u>V O L O K O V A Y A</u>							

PART 6 OF 26 PART PANORAMA. SEE  
CIA — THRU CIA.

DATE OF PHOTO	TYPE	QUALITY	CLASS	NO. OF CARDS	SOURCE PHOTOGRAPH
<u>END OF APR 61</u>	<u>4</u>	<u>2</u>	<u>B</u>	<u>2</u>	

CLASSIFICATION Approved For Release 2000/04/25 : CIA-RDP78-05867A000301160024-3

PHOTO NO. Approved For Release 2000/04/15 : CIA-RDP78-05867A000301160024-3

COUNTRY USSR PROVINCE

AREA NO	SUBJECT	SUBJECT	SUBJECT	SUBJECT	SUBJECT	SUBJECT	SUBJECT	SUBJECT
D51N	D23	D26	D2A					
K	5		10			15		20
O	L	S	K	I	Y	Z	A	L
R	N	25	S	H	O	R	E	N
O	L	45	S	H	A	Y	A	V
								50

PART 7 OF 26 PART PANORAMA. SEE  
CIA ——— THRU CIA.

DATE OF PHOTO	TYPE	QUALITY	CLASS	NO. OF CARDS	SOURCE PHOTOGRAPH
END OF APR 6	1	4	2	B	[REDACTED]

CLASSIFICATION Approved For Release 2000/04/15 : CIA-RDP78-05867A000301160024-3

Approved For Release 2000/04/25 : CIA-RDP78-05867A000301160024-3

PHOTO NO. 191998 LOT NO. 70208 MAP REFERENCE 6815W LATITUDE 33 30E LONGITUDE

COUNTRY		USSR							
AREA NO.		SUBJECT		SUBJECT		SUBJECT		SUBJECT	
DSIN		D23		D26		L2A			
K O L S		K O Y		Z I A L I V		15		F A S T E	
R N		S H O R E		30		35		G U B A	
O L S H A Y A		V O L O K O V A		50					

PAGE 8 OF DEPART PANORAMA SEE  
 CIA TRAP LIA

DATE OF PHOTO	TYPE	QUALITY	CLASS	NO. OF CARDS	SOURCE OF PHOTOGRAPH
END OF APR 61	4	2	B		25X1A
CAPTIONED BY					

Approved For Release 2000/04/25 : CIA-RDP78-05867A000301160024-3



PHOTO NO. 491539 Approved For Release 2000/04/25 : CIA-RDP78-05867A000301160024-3  
 LOT NO. 926885 MAP REFERENCE 6915N LATITUDE 33 20E LONGITUDE

COUNTRY	<u>USSR</u>									
AREA NO	SUBJECT	SUBJECT	SUBJECT	SUBJECT	SUBJECT	SUBJECT	SUBJECT	SUBJECT	SUBJECT	SUBJECT
<u>D51N</u>	<u>D23</u>	<u>D26</u>	<u>D2A</u>							
<u>K O L S K I Y</u>	<u>Z A L I V</u>	<u>E A S T E</u>								
<u>R N I</u>	<u>S H O R E</u>	<u>N O F</u>	<u>G U B A</u>	<u>B</u>						
<u>O L S H A Y A</u>	<u>V O L O K O V A Y A</u>									

PART 9 OF 26 PART PANORAMA, SEE CIA  
THRU CIA

DATE OF PHOTO	TYPE	QUALITY	CLASS	NO. OF CARDS	SOURCE OF PHOTOGRAPH
<u>END OF APR 61</u>	<u>4</u>	<u>2</u>	<u>B</u>	<u>3</u>	<u>25X1A</u>
CLASSIFICATION				CAPTIONED BY	
<u>Approved For Release 2000/04/25 : CIA-RDP78-05867A000301160024-3</u>				<u>67</u>	

**PHOTO ANALYSIS REPORT**

PHOTO NO. 491300 Approved For Release 2000/04/25 : CIA-RDP78-05867A000301160024-3

COUNTRY		USSR							PROVINCE
AREA NO	SUBJECT	SUBJECT	SUBJECT	SUBJECT	SUBJECT	SUBJECT	SUBJECT	SUBJECT	
D51N	D23	D26	D24						
K	5	10	15	20					
OLSK	Y	ZALIV	EAST	E					
RN	25	30	35	40					
SHORE	E	M	OF	GUBA	B				
OLSH	45	50							
AY	A	VOLOKOVAYA							

PART 10 OF 26 PART PANORAMA, SEE CIA THRU CIA

DATE OF PHOTO	TYPE	QUALITY	CLASS	NO. OF CARDS	SOURCE OF PHOTOGRAPH
END OF APR 61	4	2	B	3	25X1A
CAPTIONED BY					

PHOTO NO. **Approved For Release** LOT NO. **2000/04/25 : CIA-RDP78-05867A000301160024-3** MAP REFERENCE **6** LATITUDE **69 15 N** LONGITUDE **33 30 E**

COUNTRY <b>USSR</b>		PROVINCE							
AREA NO	SUBJECT	SUBJECT	SUBJECT	SUBJECT	SUBJECT	SUBJECT	SUBJECT	SUBJECT	SUBJECT
<b>D51N</b>	<b>D23</b>	<b>D26</b>	<b>D2A</b>	<b>ALB</b>					
<b>K</b>	<b>06</b>	<b>SK</b>	<b>1</b>	<b>Y</b>	<b>Z</b>	<b>A</b>	<b>L</b>	<b>1</b>	<b>V</b>
<b>R</b>	<b>N</b>	<b>SH</b>	<b>0</b>	<b>R</b>	<b>E</b>	<b>M</b>	<b>0</b>	<b>F</b>	<b>E</b>
<b>0</b>	<b>L</b>	<b>S</b>	<b>H</b>	<b>A</b>	<b>Y</b>	<b>A</b>	<b>V</b>	<b>0</b>	<b>L</b>
									<b>KOVAYA</b>

**PART 11 OF 26 PART PANORAMA, SEE CIA THRU CIA**

DATE OF PHOTO	TYPE	QUALITY	CLASS	NO. OF CARDS	SOURCE OF PHOTOGRAPH
<b>END OF APR 61</b>	<b>4</b>	<b>2</b>	<b>B</b>	<b>4</b>	<b>25X1A</b>
CAPTIONED BY <b>CZ</b>					

PHOTO NO. Approved For Release 2000/04/25 : CIA-RDP78-05867A000301160024-3

COUNTRY USSR PROVINCE

AREA NO	SUBJECT	SUBJECT	SUBJECT	SUBJECT	SUBJECT	SUBJECT	SUBJECT	SUBJECT
USIN	DR3	DR4	ALB					
K O L S K I Y		Z A L I V		15	E A S T E			20
R N S H O R E		N O F		35	G U B A			40
O L S H A Y A		V O L O K O V A		50				

PART 12 OF 20 PART PANORAMA. SPEC. THERM. C.

DATE OF PHOTO	TYPE	QUALITY	CLASS	NO. OF CARDS	SOURCE OF PHOTOGRAPH
1 NOV 61	4	2	B	4	25X1A

CLASSIFICATION Approved For Release 2000/04/25 : CIA-RDP78-05867A000301160024-3 CAPTIONED BY C7

PHOTO ANALYSIS REPORT

PHOTO NO. 491363 Approved For Release 2000/04/25 : CIA-RDP78-05867A000301160024-3

COUNTRY USSR		PROVINCE		MAP REFERENCE		LATITUDE 69 15 N		LONGITUDE 33 30 E	
AREA NO DSIN	SUBJECT D23	SUBJECT D26	SUBJECT D2A	SUBJECT	SUBJECT	SUBJECT	SUBJECT	SUBJECT	SUBJECT
K	5	L	10	S	15	K	20	I	E
R	25	N	30	S	35	H	40	O	B
O	45	L	50	S		H		A	

PART 13 OF 26 PART PANORAMA - SEE CIA  
THRU CIA

2

DATE OF PHOTO	TYPE	QUALITY	CLASS	NO. OF CARDS	NO. OF PHOTOGRAPHS
END OF APR 6 1 4 2 B					

CLASSIFICATION Approved For Release 2000/04/25 : CIA-RDP78-05867A000301160024-3

PHOTO ANALYSIS REPORT

PHOTO NO. 491504  
 APPROVED FOR RELEASE 2000/04/25 : CIA-RDP78-05867A000301160024-3  
 MAP REFERENCE 66051  
 LATITUDE 33.30E  
 LONGITUDE 33.30E

COUNTRY USSR		PROVINCE							
AREA NO DSIN	SUBJECT D23	SUBJECT D26	SUBJECT D2A	SUBJECT	SUBJECT	SUBJECT	SUBJECT	SUBJECT	SUBJECT
K O L S K I Y			Z A L I V			15	E A S T		20
R N	25	S H O R E		10					
				30					
						35	G U B A		40
		45	O L S H A Y A		50		V O L O K O V A Y A		

PART 14 OF 26 PART PANORAMA. SEE CIA  
 - THRU CIA -

2

DATE OF PHOTO	TYPE	QUALITY	CLASS	NO. OF CARDS	SOURCE OF PHOTOGRAPH
END OF APR 6 1 1 2 B					25X1A
CLASSIFICATION				CAPTIONED BY	

APPROVED FOR RELEASE 2000/04/25 : CIA-RDP78-05867A000301160024-3

PHOTO NO. 491300  
 Approved For Release 2000/04/25 : CIA-RDP78-05867A000301160024-3  
 LOT NO. 2608  
 MAP REFERENCE  
 LATITUDE 49 15 N  
 LONGITUDE 33 20 E

COUNTRY	USSR							
AREA NO	DSIN		D23		D26		D2A	
SUBJECT	K O L S		K I Y		Z A L I V		E A S T E	
SUBJECT	R N		S H O R E		N O F		G U B A	
SUBJECT	O L S H A Y A		V O		L O		K O V A Y A	

PART 15 OF 26 PART PANORAMA. SEE CIA THRU CIA.

2

DATE OF PHOTO	TYPE	QUALITY	CLASS	NO. OF CARDS	SOURCE OF PHOTOGRAPH
END OF APR 6 1 4 2 B					25X1A
CAPTIONED BY					
SWE/LL CZ					

PHOTO NO. 491500 Approved For Release 2000/04/28 : CIA-RDP78-05867A000301160024-3

COUNTRY		USSR							
AREA NO		DSIN							
SUBJECT		SUBJECT		SUBJECT		SUBJECT		SUBJECT	
D23		D24		D2A					
K O L S		K O L S		Z A L		V		F A S T E	
R N		S H O R E		N		O F		G U B A	
O L S H A Y A		V O L O		K O V A I A					

PART 16 OF 26 PART PANORAMA. SEE CIA  
7200 CIA.

DATE OF PHOTO	TYPE	QUALITY	CLASS	NO. OF CARDS	SOURCE OF PHOTOGRAPH
END OF APR 6 1 4 2 B					25X1A
CLASSIFICATION					CAPTIONED BY
Approved For Release 2000/04/28 : CIA-RDP78-05867A000301160024-3					EZ



PHOTO NO. 491507  
 Approved For Release 2000/04/25 : CIA-RDP78-05867A000301160024-3  
 LOT NO. 74608  
 MAP REFERENCE 1810N  
 LATITUDE 30 15 30  
 LONGITUDE 33 30 E

COUNTRY	USSR							
AREA NO	DSIN	SUBJECT D23	SUBJECT D26	SUBJECT D2A	SUBJECT	SUBJECT	SUBJECT	SUBJECT
	K O L S K I Y		Z A L I V				E A S T E	
	R N	S H O R E		N	O F		G U B A	B
	O L S H A Y A		V O L O K O V A Y A					

PART 17 OF 26 PART PANORAMA. SEE CIA  
 THRU CIA

DATE OF PHOTO	TYPE	QUALITY	CLASS	NO. OF CARDS	SOURCE OF PHOTOGRAPH
END OF APR 61	4	2	B	3	25X1A
CLASSIFICATION	S/NF/CC				CZ

PHOTO NO. Approved For Release 2000/04/25 : CIA-RDP78-05867A000301160024-3

COUNTRY USSR PROVINCE

AREA NO	SUBJECT	SUBJECT	SUBJECT	SUBJECT	SUBJECT	SUBJECT	SUBJECT	SUBJECT
DSIN	D26	D2A	D23					
K O L S K I Y		Z A L I V						
R N	S H O R E							
O L S H A Y A								

AT ENTRANCE

PART 18 OF 26 PART PANORAMA. SEE CIA  
THRU CIA

DATE OF PHOTO	TYPE	QUALITY	CLASS	NO. OF CARDS	SOURCE OF PHOTOGRAPH
END OF APR 61	4	2	B	3	25X1A

CLASSIFICATION S/NF/CC C2

PHOTO NO. Approved For Release 2000/04/25 : CIA-RDP78-05867A000301160024-3 LOT NO. 70018428 MAP REFERENCE 6915N LATITUDE 33 30 E LONGITUDE

COUNTRY USSR PROVINCE

AREA NO	SUBJECT	SUBJECT	SUBJECT	SUBJECT	SUBJECT	SUBJECT	SUBJECT	SUBJECT
<u>DSIN</u>	<u>D26</u>	<u>D2A</u>	<u>D23</u>					
<u>K O L S K I Y</u>	<u>Z A L I V</u>				<u>15</u>	<u>E A S T E</u>	<u>20</u>	
<u>R N</u>	<u>S H O R E</u>	<u>[E]</u>	<u>O F</u>	<u>G U B A</u>	<u>35</u>	<u>B</u>	<u>40</u>	
<u>O L S H A Y A</u>	<u>V O L O K O V A</u>	<u>50</u>						

AT ENTRANCE

PART 19 OF 26 PART PANORAMA SEE CIA  
THRU CIA

DATE OF PHOTO	TYPE	QUALITY	CLASS	NO. OF CARDS	SOURCE OF PHOTOGRAPH
<u>END OF APR 61</u>	<u>4</u>	<u>2</u>	<u>B</u>	<u>3</u>	<u>ZSXTA</u>
CLASSIFICATION <u>S/NF/CC</u>				CAPTIONED BY <u>CZ</u>	

PHOTO NO. 491570 Approved For Release 2000/04/13 : CIA-RDP78-05867A000301160024-3

COUNTRY USSR PROVINCE

AREA NO	SUBJECT	SUBJECT	SUBJECT	SUBJECT	SUBJECT	SUBJECT	SUBJECT	SUBJECT
D5IN	D2A	D26	D23	3CU				
K O L S	K I Y	Z A L I V						
R N	S H O R E	A T						
O F	G U B A	B O L						

WITH T-43-CLASS MINESWEEPER PENDANT NO. 123, MOORED TO A BUOY PART 20 OF 26 PART PANORAMA. SEE CIA THRU CIA

DATE OF PHOTO	TYPE	QUALITY	CLASS	NO. OF CARDS	SOURCE OF PHOTOGRAPH
END OF APRIL 6 1 4 2			B	4	
CAPTIONED BY					
CZ					

PHOTO NO. 491371 Approved For Release 2008/04/28 : CIA-RDP78-05867A000301160024-3

COUNTRY USSR PROVINCE

AREA NO	SUBJECT	SUBJECT	SUBJECT	SUBJECT	SUBJECT	SUBJECT	SUBJECT
D51N	D2A	D26	D23	3CU			
K O L S	K I Y	Z A L I V				E A S T E	
R N	S H O R E	A T				E N T R A N C E	
O F	G U B A	B O L S H A Y A				V O L O K O U A Y A	

WITH T-43-CLASS MINESWEEPER, PENDANT NO. 123, MOORED TO A BUOY PART 21 OF 26 PART PANORAMA. SEE CIA THRU CIA

DATE OF PHOTO	TYPE	QUALITY	CLASS	NO. OF CARDS	SOURCE OF PHOTOGRAPH
END OF APRIL 6 1	4	2	B	4	25X1A
CAPTIONED BY				CZ	

PHOTO NO. 491572 Approved For Release 2008/04/28 : CIA-RDP78-05867A000301160024-3

COUNTRY USSR PROVINCE

AREA NO	SUBJECT	SUBJECT	SUBJECT	SUBJECT	SUBJECT	SUBJECT	SUBJECT
D51N	D2A	D26	D23	3CU			
K O L S K I Y		Z A L I V				E A S T E	20
R N	S H O R C	A T				F U T R A N C E	40
O F	G U B A	B O L				S H A Y A V O L O K V A Y A	

WITH T-43-CLASS MINESWEEPER PENDANT NO. 123, MOORED TO A BUOY PART 32 OF 26 PART PANORAMA. SEE CIA THRU CIA.

DATE OF PHOTO	TYPE	QUALITY	CLASS	NO. OF CARDS	SOURCE OF PHOTOGRAPH
END OF APRIL 6 1	4	2	B	4	25X TA

CLASSIFICATION Approved For Release 2008/04/25 : CIA-RDP78-05867A000301160024-3

PHOTO ANALYSIS REPORT

PHOTO NO. *491579* Approved For Release *2000/04/25* : CIA-RDP78-05867A000301160024-3

LOT NO. *2000/04/25* MAP REFERENCE *63155M* LATITUDE *33 30 E*

COUNTRY *USSR* PROVINCE

AREA NO	SUBJECT	SUBJECT	SUBJECT	SUBJECT	SUBJECT	SUBJECT	SUBJECT	SUBJECT
<i>D51N</i>	<i>D2A</i>	<i>D2C</i>	<i>D23</i>					
<i>K O L S K I Y</i>	<i>5</i>	<i>Z A L I V</i>	<i>10</i>	<i>15</i>	<i>E A S T E</i>	<i>20</i>		
<i>R N</i>	<i>25</i>	<i>S H O R E</i>	<i>30</i>	<i>35</i>	<i>O F</i>	<i>G U B A</i>	<i>40</i>	<i>B</i>
<i>O L S H A Y A</i>	<i>45</i>	<i>V O L O K O V A Y A</i>	<i>50</i>					

ENTRANCE TO

*PART 23 OF 26 PART PHOTOGRAPH*

*THRU CIA*

DATE OF PHOTO	TYPE	QUALITY	CLASS	NO. OF CARDS	SOURCE OF PHOTOGRAPH
<i>END OF APR 61</i>	<i>4</i>	<i>2</i>	<i>B</i>	<i>3</i>	<i>25X1A</i>
CAPTIONED BY <i>C2</i>					

Approved For Release *2000/04/25* : CIA-RDP78-05867A000301160024-3

PHOTO NO. Approved For Release 2000/04/25 : CIA-RDP78-05867A000301160024-3  
 LOT NO. 2000/04/25 : CIA-RDP78-05867A000301160024-3  
 MAP REFERENCE 3  
 LATITUDE 69 15 N  
 LONGITUDE 33 30 E

COUNTRY		USSR							
AREA NO		SUBJECT		SUBJECT		SUBJECT		SUBJECT	
DSIN		D2A		D26		D23		984	
K O L S K I Y		Z A L I V		E A S T E		G U B A		B	
R N S H O R E		S O F		G U B A		B		ENTRANCE TO	
O L S H A Y A		V O L O K O V A Y A		ENTRANCE TO		ENTRANCE TO		ENTRANCE TO	

- SPOON REST RADAR ON HILL AT RIGHT AT 69°4'36" N  
 - 33°34'56" E.

- PART 27 OF 26 PART PANORAMA. SEE CIA - THRU CIA

DATE OF PHOTO	TYPE	QUALITY	CLASS	NO. OF CARDS	SOURCE OF PHOTOGRAPH
END OF APR 61	4	2	B	4	25X1A
CAPTIONED BY					
SINF/CC					CZ

Approved For Release 2000/04/25 : CIA-RDP78-05867A000301160024-3



PHOTO NO. Approved For Release 2000/04/25 : CIA-RDP78-05867A000301160024-3 LOT NO. 200001 MAP REFERENCE 2 LATITUDE 69 15 N LONGITUDE 33 30 E

COUNTRY		PROVINCE						
USSR								
AREA NO.	SUBJECT	SUBJECT	SUBJECT	SUBJECT	SUBJECT	SUBJECT	SUBJECT	
DSIN	984	D2A	D26	D23				
K O L S K I Y		Z A L I V			15	E A S T E	20	
R N S H O R E					35	G U B A	40	
O L S H A Y A		V O L O K O V A Y A					ENTRANCE TO	

• SPOON REST RADAR AND FISH NET IFF ANTENNA ON TOP OF HILL AT CENTER  
 - PART 25 OF 26 PART PANORAMA. SEE CIA — THRU CIA

DATE OF PHOTO	TYPE	QUALITY	CLASS	NO. OF CARDS	SOURCE OF PHOTOGRAPH
END OF APR 61	41	2	B	4	25X1A
CLASSIFICATION				CAPTIONED BY	
SINF/CL				CZ	

PHOTO NO. 1091377  
 Approved For Release 2000/04/25 : CIA-RDP78-05867A000301160024-3  
 LOT NO. 2000/04/25  
 MAP REFERENCE C  
 LATITUDE 69 15' N  
 LONGITUDE 33 30' E

COUNTRY		USSR							
AREA NO		DSIN 984							
SUBJECT		SUBJECT		SUBJECT		SUBJECT		SUBJECT	
5		D2A		D26		D23			
10		Z A L I V		15		F A S T E		20	
25		S H O R E		30		S O F G U B A		40	
45		V O L O K O V A Y A		50		K O V A Y A		INFRARED	

. SPOON REST RADAR AND FISH NET IFF ANTENNA ON TOP OF HILL AT CENTRE  
 PART 26 OF 26 PART PANORAMA. SEE CIA - THRU CIA

DATE OF PHOTO	TYPE	QUALITY	CLASS	NO. OF CARDS	SOURCE OF PHOTOGRAPH
END OF APR 6 1 4 2			B	4	25X1A
CLASSIFICATION				CAPTIONED BY	
SINT/LL				CZ	

PHOTO NO. <b>491377</b>		LOT NO. <b>74072</b>		MAP REFERENCE		LATITUDE		LONGITUDE	
Approved For Release 2000/04/25 : CIA-RDP78-05867A000301160024-3									
COUNTRY <b>USSR</b>			PROVINCE						
AREA NO	SUBJECT	SUBJECT	SUBJECT	SUBJECT	SUBJECT	SUBJECT	SUBJECT	SUBJECT	SUBJECT
<b>N 3CW</b>									
	<sup>5</sup>		<sup>10</sup>		<sup>15</sup>		<sup>20</sup>		
<b>F - CLASS</b>		<b>SUBMARINE,</b>							
	<sup>25</sup>		<sup>30</sup>		<sup>35</sup>		<sup>40</sup>		
<b>NDANT</b>		<b>NO. 713,</b>							
	<sup>45</sup>		<sup>50</sup>						
<b>OTECTIVE</b>		<b>DEVICE FOR HER BOW</b>							
<b>SONAR. IN</b>									
<b>THE SKAGERRAK.</b>									
DATE OF PHOTO		TYPE	QUALITY	CLASS	NO. OF CARDS	SOURCE OF PHOTOGRAPH			
<b>23 MAY 61</b>		<b>4</b>	<b>2</b>	<b>B</b>	<b>1</b>	<b>25X1A</b>			
CLASSIFICATION					CAPTIONED BY				
Approved For Release 2000/04/25 : CIA-RDP78-05867A000301160024-3					<b>CZ</b>				

PHOTO NO. *Approved For Release 2001/04/25 : CIA-RDP78-05867A000301160024-3* LOT NO. MAP REFERENCE LATITUDE LONGITUDE

COUNTRY *USSR* PROVINCE

AREA NO	SUBJECT	SUBJECT	SUBJECT	SUBJECT	SUBJECT	SUBJECT	SUBJECT	SUBJECT
<i>N</i>	<i>30W</i>							
<i>F</i>	<i>C</i>	<i>A</i>	<i>S</i>	<i>S</i>	<i>S</i>	<i>B</i>	<i>M</i>	<i>A</i>
<i>N</i>	<i>D</i>	<i>A</i>	<i>N</i>	<i>T</i>	<i>N</i>	<i>O</i>	<i>7</i>	<i>13</i>
<i>O</i>	<i>T</i>	<i>E</i>	<i>C</i>	<i>T</i>	<i>I</i>	<i>V</i>	<i>E</i>	<i>D</i>
								<i>E</i>

*DE*  
*40*  
*PR*  
*SONAR. IN*

*THE SKAGERRAK.*

*330*

DATE OF PHOTO	TYPE	QUALITY	CLASS	NO. OF CARDS	SOURCE OF PHOTOGRAPH
<i>23 MAY 61</i>	<i>B</i>	<i>2</i>	<i>B</i>	<i>1</i>	<i>25X1A</i>

CLASSIFICATION *SECRET* CAPTIONED BY *CZ*

*Approved For Release 2001/04/25 : CIA-RDP78-05867A000301160024-3*

PHOTO NO. 491379 Approved For Release 2000/04/25 : CIA-RDP78-05867A000301160024-3

COUNTRY USSR PROVINCE

AREA NO	N 30W	SUBJECT	SUBJECT	SUBJECT	SUBJECT	SUBJECT	SUBJECT	SUBJECT	SUBJECT
		5		10		15		20	
		25		30		35		40	
		45		50					

F - CLASS SUBMARINE, PE  
 N D A N T NO. 713, WITH PR  
 O T E C T I V E D E V I C E F O R H F E B O W  
 SONAR. IN  
 THE SKAGERRAK. FOR BLOW-UP OF  
 DEVICE SEE CIA

330

DATE OF PHOTO	TYPE	QUALITY	CLASS	NO. OF CARDS	SOURCE OF PHOTOGRAPH
23 MAY 61	4	2	B	1	25X1A

CLASSIFICATION Approved For Release 2000/04/25 : CIA-RDP78-05867A000301160024-3

PHOTO NO. 491380 Approved For Release 2000/04/25 : CIA-RDP78-05867A000301160024-3

COUNTRY USSR PROVINCE

AREA NO N SUBJECT 3CW SUBJECT 359

P R O T E C T I V E D E V I C E F O  
R B O W S O N A R O F F - C L A  
S S S U B M A R I N E , P E N D A N T N O . 7 1 3 ,

IN THE SKAGERRAK, BLOW-UP OF  
SECTION OF CIA

323,30

DATE OF PHOTO	TYPE	QUALITY	CLASS	NO. OF CARDS	SOURCE OF PHOTOGRAPH
<u>23 MAY 61</u>	<u>4</u>	<u>2</u>	<u>B</u>	<u>2</u>	<u>25X1A</u>

CLASSIFICATION Approved For Release 2000/04/25 : CIA-RDP78-05867A000301160024-3

PHOTO ANALYSIS REPORT

PHOTO NO. 49158 Approved For Release 2000/04/25 : CIA-RDP78-05867A000301160024-3

COUNTRY USSR PROVINCE

AREA NO	N	SUBJECT	3CW	SUBJECT		SUBJECT		SUBJECT		SUBJECT		SUBJECT		SUBJECT	
		5	F-CLAS	5	SUB	10	BM	15	AR	20	NE	PE			
		25	N DAN	7	NO.	30	7	35	13	40	WITH	P			
		45	RO	TECTIVE	50	DE	VICE	FOR HER BOW							
SONAR <del>DEVI</del> IN THE SKAGERRAK.															

3,30

DATE OF PHOTO	TYPE	QUALITY	CLASS	NO. OF CARDS	SOURCE OF PHOTOGRAPH
23 MAY 61	4	2	B	1	25X1A
CAPTIONED BY					
CLASSIFICATION					

Approved For Release 2000/04/25 : CIA-RDP78-05867A000301160024-3

PHOTO ANALYSIS REPORT

PHOTO NO. *491382* Approved For Release 2000/04/25 : CIA-RDP78-05867A000301160024-3

COUNTRY *USSR* PROVINCE

AREA NO	SUBJECT	SUBJECT	SUBJECT	SUBJECT	SUBJECT	SUBJECT	SUBJECT	SUBJECT
<i>N</i>	<i>3CW</i>							
<i>5</i>	<i>F-ELAS</i>	<i>S</i>	<i>10</i>	<i>SUBMARINE</i>	<i>15</i>	<i>NE</i>	<i>20</i>	<i>AE</i>
<i>25</i>	<i>NDANT</i>	<i>NO</i>	<i>30</i>	<i>724</i>	<i>35</i>	<i>WITH</i>	<i>40</i>	<i>P</i>
<i>45</i>	<i>ROTECTIVE</i>	<i>D</i>	<i>50</i>	<i>DEVICE FOR HER BOW</i>				
	<i>SONAR <del>AW</del> IN THE SKAGERRAK.</i>							

DATE OF PHOTO *23 MAY 61* TYPE *4* QUALITY *2* CLASS *B* NO. OF CARDS *3,30* SOURCE OF PHOTOGRAPH *25X1A*

CLASSIFICATION *SECRET* CAPTIONED BY *CZ* Approved For Release 2000/04/25 : CIA-RDP78-05867A000301160024-3



Approved For Release 2000/04/25 : CIA-RDP78-05867A000301160024-3

PHOTO NO. *2000/04/25* LOT NO. *2000/04/25* MAP REFERENCE *2000/04/25* LATITUDE *2000/04/25* LONGITUDE *2000/04/25*

COUNTRY *USSR* PROVINCE

AREA NO *N* SUBJECT *3CW* SUBJECT SUBJECT SUBJECT SUBJECT SUBJECT SUBJECT

*F - CLASS SUBMARINE, PE*  
*NO. 724 WITH P*  
*ROTECTIVE DEVICE FOR HER BOW*  
*SONAR ~~RA~~ IN THE SKAGERRAK.*

*3,30*

DATE OF PHOTO *23 MAY 61* TYPE *4* QUALITY *2* CLASS *B* NO. OF CARDS *1* SOURCE OF PHOTOGRAPH *25X1A*

CLASSIFICATION *SECRET* CAPTIONED BY *CZ*

Approved For Release 2000/04/25 : CIA-RDP78-05867A000301160024-3

PHOTO NO. 491384 Approved For Release 2000/04/25 : CIA-RDP78-05867A000301160024-3

COUNTRY USSR PROVINCE

AREA NO	SUBJECT	SUBJECT	SUBJECT	SUBJECT	SUBJECT	SUBJECT	SUBJECT	SUBJECT
N	32W							
	5	AS	5	10	GM	AR	IN	20
	25			30	7	2	4	40
	45			50				

SUNAE

ILLEGIB

DATE OF PHOTO	TYPE	QUALITY	CLASS	NO. OF CARDS	SOURCE OF PHOTOGRAPH
23 MAY 61	4	2	B	1	25X1A

CLASSIFICATION Approved For Release 2000/04/25 : CIA-RDP78-05867A000301160024-3

PHOTO ANALYSIS REPORT

PHOTO NO. Approved For Release 2000/04/25 : CIA-RDP78-05867A000301160024-3		LOT NO. 49155	MAP REFERENCE	LATITUDE	LONGITUDE
COUNTRY USSR		PROVINCE			
AREA NO. N	SUBJECT 3CW	SUBJECT	SUBJECT	SUBJECT	SUBJECT
F	5	10	15	20	
-	CL	SS	S	UB	MARINE
ND	25	30	35	40	PE
A	NT	N	O	7	24
OT	45	50			WITH PR
E					DETECTIVE DEVICE FOR HER BOW
					SONAR. IN THE SKAGERRAK

3, 30

DATE OF PHOTO	TYPE	QUALITY	CLASS	NO. OF CARDS	SOURCE OF PHOTOGRAPH
23 MAY 61	4	2	B	1	25X1A



CLASSIFICATION Approved For Release 2000/04/25 : CIA-RDP78-05867A000301160024-3

PHOTO ANALYSIS REPORT

PHOTO NO. 491586	Approved For Release 2000/04/25 : CIA-RDP78-05867A000307160024-3	LOT NO. P204	MAP REFERENCE	LATITUDE 68 43 N	LONGITUDE 33 08 E		
COUNTRY USSR	PROVINCE						
AREA NO D51N	SUBJECT D2H	SUBJECT	SUBJECT	SUBJECT	SUBJECT	SUBJECT	SUBJECT
T S Y P	5	-	N A V O L O K ,	15	M Y S		20
R A 6 9	25	5 - 0	N - 3 3	35	0 2	E	40
	45			50			NR

APPROXIMATELY

PART 1 OF 15 PART SERIES. SEE CIA  
THRU CIA

2

DATE OF PHOTO	TYPE	QUALITY	CLASS	NO. OF CARDS	SOURCE OF PHOTOGRAPH
END OF APRIL 6 1	3	3	B	1	25X1A
CLASSIFICATION					CAPTIONED BY
Approved For Release 2000/04/25 : CIA-RDP78-05867A000307160024-3					CZ

PHOTO ANALYSIS REPORT

PHOTO NO. 491587  
 LOT NO. 2000/04/25 : CIA RDP78-05867A000301160024-3  
 MAP REFERENCE  
 LATITUDE 66 13 N  
 LONGITUDE 33 05 E

COUNTRY USSR		PROVINCE							
AREA NO D51N	SUBJECT D214	SUBJECT	SUBJECT	SUBJECT	SUBJECT	SUBJECT	SUBJECT	SUBJECT	SUBJECT
T S Y P	5	N A V O L O K	10		15	M Y S			20
R A 6 9	25	S - O	N - 3 3	30	0 2	E			40
	45			50					NR

APPROXIMATELY

PART 2 OF 15 PART SERIES. SEE CIA  
 THRU CIA

DATE OF PHOTO	TYPE	QUALITY	CLASS	NO. OF CARDS	SOURCE OF PHOTOGRAPH
END OF APRIL 61	3	3	B	1	25X1A
CAPTIONED IN					
CZ					

PHOTO NO. *Approved For Release 2000/04/25 : CIA-RDP78-05867A000301160024-3* LOT NO. *2000/04/25* MAP REFERENCE *68434* LATITUDE *33 08 E* LONGITUDE *33 08 E*

COUNTRY <i>USSR</i>		PROVINCE							
AREA NO <i>D51N</i>	SUBJECT <i>D214</i>	SUBJECT	SUBJECT	SUBJECT	SUBJECT	SUBJECT	SUBJECT	SUBJECT	SUBJECT
<i>T S Y P</i>	<i>5</i>	<i>-</i>	<i>N A V O L O K</i>	<i>10</i>	<i>,</i>	<i>15</i>	<i>M Y S</i>	<i>20</i>	<i>F</i>
<i>R A 6 9</i>	<i>25</i>	<i>5 0</i>	<i>N - 3 3</i>	<i>30</i>	<i>0 2</i>	<i>35</i>	<i>E</i>	<i>40</i>	
	<i>45</i>		<i>50</i>						<i>NR</i>

*APPROXIMATELY*

*PART 3 OF 15 PART SERIES. SEE CIA  
THRU CIA*

*2*

DATE OF PHOTO	TYPE	QUALITY	CLASS	NO. OF CARDS	SOURCE OF PHOTOGRAPH
<i>END OF APRIL 61</i>	<i>3</i>	<i>3</i>	<i>B</i>	<i>1</i>	<i>25X1A</i>
CLASSIFICATION					
<i>SECRET</i>					
CAPTIONED AS <i>CZ</i>					

*Approved For Release 2000/04/25 : CIA-RDP78-05867A000301160024-3*

PHOTO NO. 491508		LOT NO. 2000/04/25 : CIA-RDP78-05867A000301160024-3		MAP REFERENCE		LATITUDE		LONGITUDE	
COUNTRY USSR			PROVINCE						
AREA NO. USIN		SUBJECT DRT	SUBJECT	SUBJECT	SUBJECT	SUBJECT	SUBJECT	SUBJECT	SUBJECT
T S Y P		5	- N A V O L O K	10		15	H Y E		20
R A 6 7		25	S O N - 3 3	30		35	E		40
		45		50					NR
<p>APRIL 61</p> <p>PAC 4051 - PART SERIS. SFF C 1</p> <p>THRU CIA</p> <p>2</p>									
DATE OF PHOTO		TYPE	QUALITY	CLASS	NO. OF CARDS	SOURCE OF PHOTOGRAPH			
END OF APRIL 61		3	3	B	1	25X1A			
CLASSIFICATION		CAPTIONED BY							
		CZ							

Approved For Release 2000/04/25 : CIA-RDP78-05867A000301160024-3

PHOTO ANALYSIS REPORT

PHOTO NO. Approved For Release 2000/04/25 : CIA-RDP78-05867A000301160024-3

COUNTRY		USSR							
AREA NO		DSIN D2H							
SUBJECT		SUBJECT		SUBJECT		SUBJECT		SUBJECT	
T S Y P		N A V O L O K		M Y S		N R			
FR		69		50		N-33		02	

APPROXIMATELY

PART 5 OF 15 PART SERIES, SEE CIA  
THRU CIA

2

DATE OF PHOTO	TYPE	QUALITY	CLASS	NO. OF CARDS	SOURCE OF PHOTOGRAPH
END OF APRIL 61	3	3	B	1	25X1A
CAPTIONED BY					
S/NEL/CS					



PHOTO NO. 19135  
 LOT NO. 2000/04/25 : CIA-RDP78-05867A000301460024-3  
 MAP REFERENCE 60-11-11  
 LATITUDE 33 08 E  
 LONGITUDE 33 08 E

COUNTRY	USSR							
AREA NO	SUBJECT	SUBJECT	SUBJECT	SUBJECT	SUBJECT	SUBJECT	SUBJECT	SUBJECT
D 51 N	D 2 H							
T S Y P	N A V O L O K					M Y S	N R	
F R	G P	S T O				3 3	0 2	

APPROXIMATELY

PART 6 OF 15 PART SERIES, SEE CIA  
 THRU CIA

2

DATE OF PHOTO	TYPE	QUALITY	CLASS	NO. OF CARDS	SOURCE OF PHOTOGRAPH
END OF APRIL 61	3	3	B	1	25X1A
CAPTIONED BY					
S/NF/ES CZ					

PHOTO NO. 191392  
 Approved For Release 2000/04/25 : CIA-RDP78-05867A000301160024-3  
 LOT NO. 2000/04/25  
 MAP REFERENCE 415  
 LATITUDE 6943N  
 LONGITUDE 33 08E

COUNTRY	USSR							
AREA NO	SUBJECT	SUBJECT	SUBJECT	SUBJECT	SUBJECT	SUBJECT	SUBJECT	SUBJECT
DSIN	DRH							
	5		10			15		20
TSYP	-	NAV	OLOK			MY	S	NR
	25		30			35		40
FR	69		50			33		02
	45		50					40
								45

APPROXIMATELY

PART 7 OF 15 PART SERIES, SPEC CIA  
 THRU CIA

2

DATE OF PHOTO	TYPE	QUALITY	CLASS	NO. OF CARDS	SOURCE OF PHOTOGRAPH
END OF APRIL 61	3	3	B	1	25X1A
CLASSIFICATION	CAPTIONED BY				
S/NF/66	CZ				

Approved For Release 2000/04/25 : CIA-RDP78-05867A000301160024-3

PHOTO NO. 491377 LOT NO. 2000/04/25 MAP REFERENCE 69434 LATITUDE 33 086 LONGITUDE

COUNTRY USSR PROVINCE

AREA NO	SUBJECT	SUBJECT	SUBJECT	SUBJECT	SUBJECT	SUBJECT	SUBJECT	SUBJECT	SUBJECT
DSIN	DCH								
T S V O	5	N A V O L O K	10		15	M Y S			20
	25	F R E G	30	S T O	35	N - 3 3			40
	45		50						

APPROXIMATELY

PART 8 OF 15 PART SERIES, SET CIA

THRU CIA

2

DATE OF PHOTO	TYPE	QUALITY	CLASS	NO. OF CARDS	SOURCE OF PHOTOGRAPH
END OF APRIL 61	3	3	B	1	25X1A

CLASSIFICATION CAPTIONED BY C 2

Approved For Release 2000/04/25 : CIA-RDP78-05867A000301160024-3

PHOTO NO. Approved For Release 2000/04/25 : CIA-RDP78-05867A000301160024-3

LOT NO. *0200010105*

MAP REFERENCE *USSR*

LATITUDE *69 43 N*

LONGITUDE *33 08 E*

COUNTRY *USSR*

AREA NO *D 51 N D 2 H*

SUBJECT		SUBJECT		SUBJECT		SUBJECT		SUBJECT		SUBJECT	
<i>T</i>	<i>S</i>	<i>Y</i>	<i>P</i>	<i>N</i>	<i>A</i>	<i>V</i>	<i>O</i>	<i>L</i>	<i>O</i>	<i>K</i>	<i>MY S NR</i>
	<i>FR</i>	<i>6</i>	<i>9</i>	<i>5</i>	<i>0</i>	<i>N</i>	<i>3</i>	<i>3</i>	<i>0</i>	<i>2</i>	<i>E</i>

APPROXIMATELY

PART 9 OF 15 PART SERIES. SEE CIA — THRU  
CIA —

2

DATE OF PHOTO	TYPE	QUALITY	CLASS	NO. OF CARDS	SOURCE OF PHOTOGRAPH
<i>END OF APRIL 6 1 3</i>	<i>3</i>	<i>3</i>	<i>B</i>	<i>1</i>	<i>25X1A</i>
CAPTIONED BY <i>CZ</i>					

Approved For Release 2000/04/25 : CIA-RDP78-05867A000301160024-3

PHOTO NO.	LOT NO.	MAP REFERENCE	LATITUDE	LONGITUDE
1A				33 00 E
COUNTRY	PROVINCE			
USA				
AREA NO	SUBJECT	SUBJECT	SUBJECT	SUBJECT
D51N	D2H			
T	S	10	15	20
E	P	N	A	V
5	10	15	20	25
FR	69	50	N	-
25	30	35	40	45

APPROXIMATELY

PART 10 OF 15 PART SERIES, SEE CIA — THRU  
CIA —

2

DATE OF PHOTO	TYPE	QUALITY	CLASS	NO. OF CARDS	SOURCE OF PHOTOGRAPH
END OF APRIL 61	3	3	B	1	25X1A
CLASSIFICATION	CAPTIONED BY				
S/NFL	CZ				

PHOTO NO. *491536* Approved For Release *2000/04/25* : CIA-RDP78-05867A000301160024-3

LOT NO. *2000/04/25* MAP REFERENCE *6943N* LATITUDE *33 08E* LONGITUDE

COUNTRY *USSR* PROVINCE

AREA NO	SUBJECT	SUBJECT	SUBJECT	SUBJECT	SUBJECT	SUBJECT	SUBJECT	SUBJECT	SUBJECT
<i>D51N</i>	<i>D2H</i>								
<i>T</i>	<i>S</i>	<i>P</i>	<i>5</i>	<i>N</i>	<i>A</i>	<i>V</i>	<i>O</i>	<i>L</i>	<i>O</i>
<i>F</i>	<i>R</i>	<i>6</i>	<i>9</i>	<i>5</i>	<i>0</i>	<i>N</i>	<i>3</i>	<i>3</i>	<i>0</i>

*APPROXIMATELY*

*PART 11 OF 15 PART SERIES. SEE CIA — THER*

*CIA —*

*2*

DATE OF PHOTO	TYPE	QUALITY	CLASS	NO. OF CARDS	SOURCE OF PHOTOGRAPH
<i>END OF</i> <i>APRIL 6 1 3</i>	<i>3</i>	<i>3</i>	<i>B</i>	<i>1</i>	

CLASSIFIED BY *S/NEL/LL* CAPTIONED BY *C2*

PHOTO NO. 491537 Approved For Release 2000/04/25 : CIA-RDP78-05867A000301160024-3

COUNTRY USSR PROVINCE

AREA NO	SUBJECT	SUBJECT	SUBJECT	SUBJECT	SUBJECT	SUBJECT	SUBJECT	SUBJECT	SUBJECT
0510	1214								
T S V P	5	N A V O L O K	10			15	M Y S		NR
E R	25	T G	30	S O		35			
	45		50						

APPROXIMATELY

PART OF IS PART OF RICE ST. C. I. T. W.

DATE OF PHOTO	TYPE	QUALITY	CLASS	NO. OF CARDS	SOURCE OF PHOTOGRAPH
APRIL 6 1 3	3	3	B	1	25X1A

CLASSIFICATION Approved For Release 2000/04/25 : CIA-RDP78-05867A000301160024-3 CAPTIONED BY C2

PHOTO ANALYSIS REPORT

PHOTO NO.	Approved For Release 2000/04/25 : CIA-RDP78-05867A000301160024-3	LOT NO.	2000/04/25	MAP REFERENCE		LATITUDE	49 43 N	LONGITUDE	33 08 E
COUNTRY	USSR								
AREA NO	DSIN	SUBJECT	D2H	SUBJECT		SUBJECT		SUBJECT	
	T	S	V	P	5	-	N	A	V
					10				O
					15				L
					20				N
					25				R
					30				
					35				
					40				
					45				
					50				

APPROXIMATELY

PART 13 OF 15 PART SERIES. SEE CIA  
THRU CIA

DATE OF PHOTO	TYPE	QUALITY	CLASS	NO. OF CARDS	SOURCE OF PHOTOGRAPH
END OF APRIL	613	3	B	1	25X1A
CAPTIONED BY					



PHOTO NO. Approved For Release 2000/04/25 : CIA-RDP78-05867A000301160024-3

LOT NO. 2901175 MAP REFERENCE 6943N LONGITUDE 33 08 E

COUNTRY USSR PROVINCE

AREA NO	SUBJECT	SUBJECT	SUBJECT	SUBJECT	SUBJECT	SUBJECT	SUBJECT	SUBJECT
DSIN	DZH							
T S Y P - N A	V O L O K					M Y S	N R	
FR	69	S O N -	33			02	E	

APPROXIMATELY

PART 14 OF 15 PART SERIES. SEE CIA  
THRU CIA

DATE OF PHOTO	TYPE	QUALITY	CLASS	NO. OF CARDS	SOURCE OF PHOTOGRAPH
END OF APRIL	613	3	B	1	25X1A

CLASSIFICATION Approved For Release 2000/04/25 : CIA-RDP78-05867A000301160024-3

PHOTO NO. 11111 LOT NO. 2000/04/25 MAP REFERENCE 19 43 N LONGITUDE 33 08 E  
 Approved For Release 2000/04/25 : CIA-RDP78-05867A000301160024-3

COUNTRY USSR PROVINCE

AREA NO	SUBJECT	SUBJECT	SUBJECT	SUBJECT	SUBJECT	SUBJECT	SUBJECT	SUBJECT	SUBJECT
<u>DSIN</u>	<u>D24</u>								
<u>T S Y P</u>	<u>5 - N A</u>	<u>10</u>	<u>V O L O K</u>	<u>15</u>	<u>M Y S</u>	<u>N R</u>			
<u>FR</u>	<u>25</u>	<u>6 9</u>	<u>30</u>	<u>S O N -</u>	<u>33</u>	<u>35</u>	<u>0 2</u>	<u>E</u>	<u>40</u>
	<u>45</u>		<u>50</u>						

APPROXIMATELY

PART 15 OF 15 PART SERIES. SEC CIA  
 THRU CIA

2

DATE OF PHOTO	TYPE	QUALITY	CLASS	NO. OF CARDS	SOURCE OF PHOTOGRAPH
<u>END OF APRIL</u>	<u>6 1 3</u>	<u>3</u>	<u>B</u>	<u>1</u>	<u>25X1A</u>
CLASSIFICATION					[REDACTED]
CAPTIONED BY <u>C 3</u>					

Approved For Release 2000/04/25 : CIA-RDP78-05867A000301160024-3

PHOTO NO. 491403 Approved For Release 2000/04/25 : CIA-RDP78-05867A000301460024-3  
 LOT NO. 2379 MAP REFERENCE 53 55N LATITUDE 14 15E LONGITUDE

COUNTRY Poland PROVINCE Szczecin

AREA NO	SUBJECT	SUBJECT	SUBJECT	SUBJECT	SUBJECT	SUBJECT	SUBJECT	SUBJECT
<u>2155M</u>	<u>ALA</u>	<u>BCU</u>						
<u>SWINOW</u>	<u>JSC</u>	<u>IE</u>				<u>PORT</u>	<u>AR</u>	
<u>EA</u>	<u>SOVIET</u>	<u>T-30</u>	<u>(D)</u>	<u>CLA</u>				
<u>SS</u>	<u>MINES</u>	<u>SWEEP</u>	<u>ERS</u>					

37 3025X1A

DATE OF PHOTO	TYPE	QUALITY	CLASS	NO. OF CARDS
<u>June 6 1 4</u>	<u>2</u>	<u>2</u>	<u>B</u>	<u>2</u>



CLASSIFICATION Approved For Release 2000/04/25 : CIA-RDP78-05867A000301460024-3

**PHOTO ANALYSIS REPORT**

PHOTO NO. 19 Approved For Release 2000/04/25 : CIA-RDP78-05867A000301460024-3

LOT NO. 02579

MAP REFERENCE 02

LATITUDE 53 55 N

LONGITUDE 17 15 E

COUNTRY POLAND PROVINCE Szczecin

AREA NO.	SUBJECT	SUBJECT	SUBJECT	SUBJECT	SUBJECT	SUBJECT	SUBJECT	SUBJECT
<u>2155 M</u>	<u>ALA</u>	<u>3CH</u>						
<u>8</u>	<u>W</u>	<u>I</u>	<u>N</u>	<u>0</u>	<u>D</u>	<u>U</u>	<u>S</u>	<u>C</u>
								<u>10</u>
								<u>E</u>
								<u>15</u>
								<u>8</u>
								<u>O</u>
								<u>V</u>
								<u>I</u>
								<u>E</u>
								<u>T</u>
								<u>20</u>
								<u>40</u>
								<u>35</u>
								<u>45</u>
								<u>50</u>

DATE OF PHOTO	TYPE	QUALITY	CLASS	NO. OF CARDS
<u>4 June</u>	<u>G 1</u>	<u>4</u>	<u>2</u>	<u>2</u>

3 7 23 25X1A

CLASSIFICATION Approved For Release 2000/04/25 : CIA-RDP78-05867A000301460024-3

**PHOTO ANALYSIS REPORT**